

2007 FLORIDA AIRPORT DIRECTORY

CECIL
FIELD

JACKSONVILLE
AVIATION AUTHORITY

CECIL FIELD
General Aviation Airport of the Year

2007 Florida Airport Directory

A Guide to Florida's Public and Private Airports

Published By

Aviation Office

Florida Department of Transportation

January 2007

INTRODUCTION

The airport data in this directory came from annual public airport inspection and licensing records, private airport registration, and data provided by airport owners and managers. In matters of navigation, landing, and other critical flight decisions, we urge you to refer to the latest information available from sources such as the:

- Aeronautical Information Manual
- National Oceanic and Atmospheric Administration
- Federal Aviation Administration Flight Service
- Airport Facility Directory (AFD)
- Airport operators

The Florida Department of Transportation makes no warranty, expressed or implied, as to the accuracy of information and expressly disclaims liability for the accuracy thereof.

Please address questions, requests for assistance, corrections, or changes to the address below:

Aviation Office
Department of Transportation
605 Suwannee Street, MS 46
Tallahassee, Florida 32399-0450
Phone: (850) 414-4500
Fax: (850) 414-4508
E-mail: fred.karuga@dot.state.fl.us
Website: www.dot.state.fl.us/aviation/

This publication is not intended for use in flight operations.

*Printing by PRIDE ENTERPRISES Graphics Division
Blountstown, Florida
Cover photo courtesy of
Cecil Field*

CONTENTS

<i>List of Public Airports</i>	<i>iii</i>
<i>Using This Directory</i>	<i>v</i>
<i>List of Public Seaplane Bases</i>	<i>v</i>
Public Airports	1
<i>In alphabetical order by associated city</i>	
Military Airfields	131
<i>In alphabetical order by airfield name</i>	
Private Airports	135
<i>In alphabetical order by airport name</i>	
Public Community Airparks	153
<i>In alphabetical order by airpark name</i>	
Private Community Airparks	157
<i>In alphabetical order by airpark name</i>	
Private Heliports	163
<i>In alphabetical order by heliport name</i>	
Private Heliports (Hospitals)	169
<i>In alphabetical order by heliport name</i>	
Private Heliports (Services)	177
<i>In alphabetical order by heliport name</i>	
Map of Florida Counties	182
Florida Time Zones	184
<i>Map and conversion chart</i>	
CFASPP Steering Committees	185
<i>Continuing Florida Aviation System Planning Process</i>	
Florida Department of Transportation	186
<i>Aviation representatives and district map</i>	
Federal Aviation Administration	188
<i>Flight Standards District Offices and map</i>	
<i>Flight Service Stations</i>	

CONTENTS

Index of Public Airports by City	190
Index of Public Airports by County.....	194
Index of Public Airports by Airport Identifier.....	197
Automated Weather Sites	200
Airport Security.....	202
Civil Air Patrol	203
Ordering Instructions	203
Flight Plan	205

CONTENTS**Public Airports by Airport Name**

A	Airglades Airport	18	E	Eglin AFB (Okaloosa Regional)	117
	Airport Manatee	84		Everglades Airpark	30
	Albert Whitted Municipal	103		Executive Airport	77
	Ames Field	114	F	Ferguson Airport	88
	Apalachicola Municipal Airport	1		Fernandina Beach Municipal	31
	Arcadia Municipal Airport	4		Flagler County Airport	14
	Arthur Dunn Air Park	112		Flying Ten Airport	5
	Avon Park Executive Airport	6		Ft Lauderdale Executive	33
B	Bartow Municipal Airport	7		Ft Lauderdale/Hollywood Int'l	34
	Belle Glade State Airport	8		Ft Walton Beach Airport	72
	Bob Lee Flight Strip	24	G	Gainesville Regional Airport	38
	Bob Sikes Airport	19		George T Lewis Airport	16
	Bob White Field	128	H	Herlong Airport	48
	Boca Raton Airport	10		Hernando County Airport	12
	Buchan Airport	28		Hilliard Airpark	40
C	Calhoun County Airport	9		Homestead GA Airport	42
	Carrabelle-Thompson Airport	15	I	Immokalee Airport	43
	Cecil Field	46		Indiantown Airport	44
	Chalet Suzanne Air Strip	54		Inverness Airport	45
	Charlotte County Airport	95	J	Jack Brown's SPB	126
	Clearwater Air Park	17		Jacksonville International	49
	Coastal Airport	87	K	Kendall-Tamiami Executive	66
	Costin Airport	94		Key West Int'l Airport	50
	Craig Municipal Airport	47		Keystone Airpark	51
	Cross City Airport	20		Kissimmee Gateway Airport	78
	Crystal River Airport	21	L	La Belle Municipal Airport	52
D	Dade-Collier Trng & Transition	65		Lake City Municipal Airport	53
	Daytona Beach International	22		Lake Wales Municipal Airport	55
	DeFuniak Springs Airport	23		Lakeland Linder Regional	56
	Deland Municipal Airport	25		Leesburg International Airport	58
	Destin-Ft Walton Beach	26			
	Downtown Ft Lauderdale	32			
	Dunnellon-Marion County	27			

CONTENTS

Public Airports by Airport Name

M	Marco Island Airport	61	Q	Quincy Municipal Airport	97
	Marianna Municipal Airport	62	R	River Ranch Resort Airport	98
	Massey Ranch Airpark	73		Rudy's Airport	39
	Melbourne International Airport	63	S	Sarasota/Bradenton Int'l	99
	Merritt Island Airport	64		Sebastian Municipal Airport	100
	Miami International Airport	67		Sebring Regional Airport	101
	Miami Seaplane Base	68		Shell Creek Airpark	96
	Mid-Florida Airport	29		South Lakeland Airpark	57
N	Naples Municipal Airport	71		Southwest Florida International	36
	New Hibiscus Airpark	119		Space Coast Regional Airport	113
	New Smyrna Beach Municipal	74		St. Augustine Airport	102
	North Palm Beach County GA	122		St. George Island Airport	2
	North Perry Airport	41		St. Lucie County International	37
O	Ocala International Airport	75		St. Petersburg-Clearwater Int'l	104
	Okeechobee County Airport	76		Suwannee County Airport	59
	Opa-Locka Airport	69	T	Tallahassee Commercial	107
	Orlando Apopka Airport	3		Tallahassee Regional Airport	106
	Orlando International Airport	79		Tampa International Airport	109
	Orlando Sanford International	80		Tampa North Aero Park	110
	Ormond Beach Municipal	81		The Florida Keys Marathon	60
P	Page Field	35		Tri-County Airport	11
	Palatka Muni-Lt. Kay Larkin	83	U	Umatilla Municipal Airport	115
	Palm Beach County Glades	82	V	Valkaria Airport	116
	Palm Beach County Park	123		Vandenberg Airport	111
	Palm Beach International	124		Venice Municipal Airport	118
	Panama City-Bay County Int'l	86		Vero Beach Municipal Airport	120
	Pensacola Regional Airport	89	W	Wakulla County Airport	85
	Perry Foley Airport	90		Wauchula Municipal Airport	121
	Peter O Knight Airport	108		Williston Municipal Airport	125
	Peter Prince Field	70		Winter Haven's Gilbert Airport	127
	Pierson Municipal Airport	91		Witham Field	105
	Pilot Country Airport	13	XYZ	Zephyrhills Municipal Airport	129
	Plant City Airport	92			
	Pompano Beach Airport	93			

USING THIS DIRECTORY

Public Airports

The public airports are arranged in alphabetical order by associated city and include public seaplane bases and public heliports. To find a particular airport by airport name, see the list of public airports beginning on page iii. Indexes of public airports by city, county and airport identifier begin on page 190.

Private Airports, Heliports and Military Airfields

The private airports, heliports, community airparks and military airfields are listed alphabetically by airport name beginning on page 131. Private airports are for use by the owner and invited guests only.

Public Seaplane Bases

Name of Seaplane Base	Page
Flagler County Airport	14
Jack Brown's SPB	126
Miami SPB	68
St Augustine Airport	102

Apalachicola / Franklin Apalachicola Municipal Airport

Owner	Franklin County	Identifier	AAF
Manager	Ted Mosteller Apalachicola Municipal Airport 33 Market Street, Suite 203 Apalachicola, FL 32320-2317	Latitude	29-43.653 N
Phone	850-653-9783	Longitude	85-01.647 W
E-Mail	tedmosteller@yahoo.com	Elevation	20 ft
Website		From City	2 Miles W
		Sectional	New Orleans
		Hi Chart	H-8G
		Lo Chart	L-18F



Runway	Surface	Length	Width	Lighting		VGSI
				Runway	Approach	
06/24	Conc	5,070 ft	150 ft	MIRL	/	P2L / P2L
13/31	Conc	5,350 ft	150 ft	MIRL	/	P2L / P2L
18/36	Conc	5,265 ft	150 ft		/	/

Airport Remarks	See Airport Facility Directory remarks and current NOTAMS.
------------------------	--

ATIS	CTAF	UNICOM	GND CON	TOWER	APP CON	CLNC DEL	DEP CON
	122.8	122.8			124.15 119.75		124.15 119.75

Weather: 1-800-WX-BRIEF **Gainesville (GNV):** 352-377-4681 **ASOS/AWOS:** 850-653-8271

Fixed Base Operator	Telephone	Services			
Apalachicola Int'l Aviation Training Center	850-653-2222	Airframe	Y	Telephone	Y
		Electronics	N	Lodging	Y
		Powerplant	Y	Dining	Y
		Rental Car	Y	Taxi	Y
		FUEL		100LL, Jet A	
		ATTENDED		1200Z-0000Z	

Apalachicola / Franklin St. George Island Airport

Owner	St. George Plantation Owner's Association	Identifier	F47
Manager	Bernadette Halloran St. George Island Airport P.O. Box 516 Apalachicola, FL 32329	Latitude	29-38.763 N
		Longitude	84-54.995 W
		Elevation	3 ft
Phone	850-927-2312	From City	8 Miles SE
	Fax 850-927-3039	Sectional	New Orleans
E-Mail	manager1@stgeorgeplantation.com	Hi Chart	
Website		Lo Chart	L-18F



Runway	Surface	Length	Width	Lighting		VGSI
				Runway	Approach	

14/32	Asph	3,500 ft	65 ft		/	/
-------	------	----------	-------	--	---	---

Airport Remarks	See Airport Facility Directory remarks and current NOTAMS. VFR only. Large birds on & in vicinity of runway. Landing fee.
------------------------	---

ATIS	CTAF	UNICOM	GND CON	TOWER	APP CON	CLNC DEL	DEP CON
------	------	--------	---------	-------	---------	----------	---------

122.9							
-------	--	--	--	--	--	--	--

Weather: 1-800-WX-BRIEF **Gainesville (GNV):** 352-377-4681 **ASOS/AWOS:**

Fixed Base Operator	Telephone	Services			
		Airframe	N	Telephone	Y
		Electronics	N	Lodging	Y
		Powerplant	N	Dining	Y
		Rental Car	N	Taxi	N
		FUEL			
		ATTENDED		Unattended	

Apopka / Orange Orlando Apopka Airport

Owner	JMM Aviation, Inc.	Identifier	X04
Manager	Ron Henderson Orlando Apopka Airport 111 Pytchley Court Longwood, FL 32779	Latitude	28-42.408 N
Phone	407-886-7663	Longitude	81-34.889 W
E-Mail	ron@orlandoapopkaairport.com	Elevation	143 ft
Website	www.OrlandoApopkaAirport.com	From City	4 Miles NW
		Sectional	Jacksonville
		Hi Chart	
		Lo Chart	L-19B



Runway	Surface	Length	Width	Lighting		VGSI
				Runway	Approach	
15/33	Asph	2,018 ft	60 ft		/	/

Airport Remarks	See Airport Facility Directory remarks and current NOTAMS. VFR only. Right traffic Rwy 15. Steep drop off 63 ft from SE end and 55 ft of W edge of runway.
------------------------	--

ATIS	CTAF	UNICOM	GND CON	TOWER	APP CON	CLNC DEL	DEP CON
	123.05	123.05					

Weather: 1-800-WX-BRIEF	St. Petersburg (PIE): 727-531-1495	ASOS/AWOS:
--------------------------------	---	-------------------

Fixed Base Operator	Telephone	Services			
JMM Aviation	407-886-7663	Airframe	Y	Telephone	Y
		Electronics	N	Lodging	Y
		Powerplant	Y	Dining	Y
		Rental Car	N	Taxi	N
		FUEL	100LL, Mogas		
		ATTENDED	Apr-Sep 1300-2300Z Oct-		

Arcadia / Desoto Arcadia Municipal Airport

Owner City of Arcadia	Identifier X06	
Manager Edward J. Strube	Latitude 27-11.520 N	
Arcadia Municipal Airport	Longitude 81-50.238 W	
P. O. Box 351	Elevation 60 ft	
Arcadia, FL 33821	From City 1 Miles SE	
Phone 863-494-4114	Sectional Miami	Fax 863-993-2114
E-Mail bmimmear@aol.com	Hi Chart	
Website	Lo Chart L-19C	



Runway	Surface	Length	Width	Lighting		VGSI
				Runway	Approach	
05/23	Asph	3,700 ft	75 ft	MIRL	/	/
13/31	Turf	2,780 ft	140 ft		/	/

Airport Remarks	See Airport Facility Directory remarks and current NOTAMS. VFR only. Parachute jumping.
------------------------	---


ATIS	CTAF	UNICOM	GND CON	TOWER	APP CON	CLNC DEL	DEP CON
	123.0	123.0					

Weather: 1-800-WX-BRIEF **St. Petersburg (PIE):** 727-531-1495 **ASOS/AWOS:**

Fixed Base Operator	Telephone	Services			
Air Cadia	863-494-7844	Airframe	Y	Telephone	Y
		Electronics	N	Lodging	Y
		Powerplant	Y	Dining	Y
		Rental Car	N	Taxi	Y
		FUEL	100LL, Jet A		
		ATTENDED	1400Z-2200Z		

Archer / Alachua Flying Ten Airport

Owner	Flying Ten, Inc.	Identifier	0J8
Manager	Frank Ogborn Flying Ten Airport 3906 Southwest 154th Street Archer, FL 32618	Latitude	29-37.81 N
Phone	352-495-1190	Longitude	82-30.523 W
E-Mail	frankatp@yahoo.com	Elevation	85 ft
Website		From City	5 Miles N
	Fax	Sectional	Jacksonville
		Hi Chart	
		Lo Chart	



Runway	Surface	Length	Width	Lighting		VGSI
				Runway	Approach	
18/36	Turf	2,617 ft	170 ft	NSTD	/	/

Airport Remarks	See Airport Facility Directory remarks and current NOTAMS. VFR only. Non-standard spacing of runway lights & lights are of very low intensity.
------------------------	--

ATIS	CTAF	UNICOM	GND CON	TOWER	APP CON	CLNC DEL	DEP CON
	122.9						

Weather: 1-800-WX-BRIEF **Gainesville (GNV):** 352-377-4681 **ASOS/AWOS:**

Fixed Base Operator	Telephone	Services			
Kitty Hawke Aviation & Flight School, Inc.	352-495-1190	Airframe	N	Telephone	Y
		Electronics	N	Lodging	Y
		Powerplant	N	Dining	Y
		Rental Car	N	Taxi	N
		FUEL		100 LL	
ATTENDED		Mon-Sat 1300-2200Z			

Avon Park / Highlands Avon Park Executive Airport

Owner	City of Avon Park	Identifier	AVO
Manager	C. B. Shirey Avon Park Executive Airport 110 East Main Street Avon Park, FL 33825	Latitude	27-35.469 N
Phone	863-452-4403	Longitude	81-31.671 W
E-Mail	cbshirey@avonpark.cc	Elevation	156 ft
Website	www.avonpark.cc/airport.htm	From City	2 Miles W
	Fax 863-452-4413	Sectional	Miami
		Hi Chart	H-8H
		Lo Chart	L-19C



Runway	Surface	Length	Width	Lighting		VGSI
				Runway	Approach	
04/22	Asph	5,364 ft	100 ft	MIRL	REIL / REIL	P4L / P4L
09/27	Asph	3,825 ft	75 ft		/	P4L / P4L

Airport Remarks	See Airport Facility Directory remarks and current NOTAMS. Parachute jumping.
------------------------	---

ATIS	CTAF	UNICOM	GND CON	TOWER	APP CON	CLNC DEL	DEP CON
	122.8	122.8			134.55		134.55

Weather: 1-800-WX-BRIEF **St. Petersburg (PIE):** 727-531-1495 **ASOS/AWOS:**

Fixed Base Operator	Telephone	Services			
Avon Park Jet Center	863-453-5046	Airframe	Y	Telephone	Y
		Electronics	N	Lodging	Y
		Powerplant	Y	Dining	Y
		Rental Car	Y	Taxi	N
		FUEL		100LL, Jet A	
ATTENDED		1230Z-2230Z			

Bartow / Polk Bartow Municipal Airport

Owner	Bartow Municipal Airport Development Authority	Identifier	BOW
Manager	Cynthia Barrow	Latitude	27-56.602 N
	Bartow Municipal Airport	Longitude	81-47.7 W
	P.O. Box 650	Elevation	125 ft
	Bartow, FL 33831	From City	4 Miles NE
Phone	863-533-1195	Sectional	Miami
	Fax 863-533-5968	Hi Chart	H-8H
E-Mail	cindy@bartow-airport.com	Lo Chart	L-19C
Website	www.Bartow-Airport.com		



Runway	Surface	Length	Width	Lighting		VGSI
				Runway	Approach	
05/23	Asph	5,000 ft	100 ft	MIRL	REIL / REIL	P4L / P4L
09L/27R	Asph	5,001 ft	150 ft	MIRL	/	P4L / P4L
09R/27L	Asph	4,400 ft	150 ft		/	/

Airport Remarks	See Airport Facility Directory remarks and current NOTAMS. Ultralight aircraft on & in vicinity of airport. Aerobatic practice area surface to 5,000 ft parallel to & including a portion of Rwy 09R/27L SR-SS.
------------------------	---

ATIS	CTAF	UNICOM	GND CON	TOWER	APP CON	CLNC DEL	DEP CON
	121.2	122.95	121.9	121.2	120.65 119.9		120.65 119.9

Weather: 1-800-WX-BRIEF **St. Petersburg (PIE):** 727-531-1495 **ASOS/AWOS:** 863-533-9004

Fixed Base Operator	Telephone	Services			
Bartow Flying Service	863-533-1361	Airframe	Y	Telephone	Y
		Electronics	Y	Lodging	Y
		Powerplant	Y	Dining	Y
		Rental Car	Y	Taxi	Y
		FUEL		100LL, Jet A	
		ATTENDED		1230-2230Z	

Belle Glade / Palm Beach Belle Glade State Municipal Airport

Owner	City of Belle Glade	Identifier	X10
Manager	Ralph D. Butts Sr. Belle Glade State Municipal Airport 110 Dr. Martin Luther King, Jr. Boulevard, West Belle Glade, FL 33430-3900	Latitude	26-42.54 N
Phone	561-992-1607	Longitude	80-39.737 W
E-Mail	ralph@belleglade-fl.com	Elevation	14 ft
Website		From City	1 Miles NE
		Sectional	Miami
		Hi Chart	
		Lo Chart	L-19C
	Fax 561-993-1811		



Runway	Surface	Length	Width	Lighting		VGSI
				Runway	Approach	

09/27	Asph	3,750 ft	65 ft		/	/
-------	------	----------	-------	--	---	---

Airport Remarks	See Airport Facility Directory remarks and current NOTAMS. VFR only. Rwy 09 night landings not advised due to unlighted power lines in approach.
------------------------	--

ATIS	CTAF	UNICOM	GND CON	TOWER	APP CON	CLNC DEL	DEP CON
122.9							

Weather: 1-800-WX-BRIEF **Miami (MIA):** 305-233-2600 **ASOS/AWOS:**

Fixed Base Operator	Telephone	Services			
		Airframe	N	Telephone	N
		Electronics	N	Lodging	Y
		Powerplant	N	Dining	Y
		Rental Car	Y	Taxi	Y
		FUEL		Jet A	
		ATTENDED		Unattended	

Blountstown / Calhoun Calhoun County Airport

Owner Calhoun County	Identifier F95	
Manager Maxie Waldorff	Latitude 30-29.233 N	
Calhoun County Airport	Longitude 85-06.817 W	
16701 Northwest Agri Park Road	Elevation 118 ft	
Altha, FL 32421	From City 5 Miles NW	
Phone 850-762-3713	Sectional New Orleans	Fax 850-762-8605
E-Mail ccairport@gtcom.net	Hi Chart	
Website	Lo Chart	



Runway	Surface	Length	Width	Lighting		VGSI
				Runway	Approach	

17/35	Turf	2,859 ft	75 ft	/	/
-------	------	----------	-------	---	---

Airport Remarks	See Airport Facility Directory remarks current NOTAMS. VFR only.
------------------------	--

ATIS	CTAF	UNICOM	GND CON	TOWER	APP CON	CLNC DEL	DEP CON
	122.9						

Weather: 1-800-WX-BRIEF **Gainesville (GNV):** 352-377-4681 **ASOS/AWOS:**

Fixed Base Operator	Telephone	Services			
		Airframe	N	Telephone	Y
		Electronics	N	Lodging	N
		Powerplant	N	Dining	N
		Rental Car	N	Taxi	N
		FUEL		100LL	
		ATTENDED		Unattended	

Boca Raton / Palm Beach Boca Raton Airport

Owner	Boca Raton Airport Authority	Identifier	BCT
Manager	Ken A. Day	Latitude	26-22.709 N
	Boca Raton Airport	Longitude	80-06.462 W
	3700 Airport Road, Suite 304	Elevation	13 ft
	Boca Raton, FL 33431-6403	From City	2 Miles NW
Phone	561-391-2202	Sectional	Miami
	Fax 561/391-2238	Hi Chart	H-8I
E-Mail	ken@bocaaairport.com	Lo Chart	L-19C
Website	www.bocaaairport.com		



Runway	Surface	Length	Width	Lighting		VGSI
				Runway	Approach	
05/23	Asph	6,276 ft	150 ft	MIRL	REIL / REIL	P4R / P4L

Airport Remarks	See Airport Facility Directory remarks and current NOTAMS. Birds on & in vicinity of airport. Noise abatement procedures.
------------------------	---

ATIS	CTAF	UNICOM	GND CON	TOWER	APP CON	CLNC DEL	DEP CON
121.125	118.425	122.8	121.8	118.425	125.2	121.8 127.35	127.35

Weather: 1-800-WX-BRIEF **Miami (MIA):** 305-233-2600 **ASOS/AWOS:** 561-391-2696

Fixed Base Operator	Telephone	Services			
Boca Aviation Avitat at Boca Raton	561-368-1110 561-955-9556	Airframe	Y	Telephone	Y
		Electronics	Y	Lodging	Y
		Powerplant	Y	Dining	Y
		Rental Car	Y	Taxi	Y
		FUEL	100LL, Jet A		
ATTENDED	24 hours				

Bonifay / Holmes Tri-County Airport

Owner Tri-County Airport Authority
Manager Gary Cushman
 Tri-County Airport
 1983 Airport Road
 Bonifay, FL 32425
Phone 850-547-6519
E-Mail Tarasinc@wfeca.net
Website

Identifier 1J0
Latitude 30-50.728 N
Longitude 85-36.96 W
Elevation 85 ft
From City 6 Miles NE
Sectional New Orleans
Hi Chart H-19A
Lo Chart L-18F

Fax 850-547-5198



Runway	Surface	Length	Width	Lighting		VGSIs	
				Runway	Approach		
01/19	Asph	4,000 ft	75 ft	MIRL	/	P2L / P2L	
Airport Remarks	See Airport Facility Directory remarks and current NOTAMS. Extensive military helicopter operations daylight hours. Alligators & deer occasionally on runway. Rwy 01 has beaver pond first 500 ft W side.						
ATIS	CTAF	UNICOM	GND CON	TOWER	APP CON	CLNC DEL	DEP CON
	122.8	122.8			133.75		133.75

Weather: 1-800-WX-BRIEF		Gainesville (GNV): 352-377-4681		ASOS/AWOS:			
Fixed Base Operator		Telephone		Services			
Taras, Inc.		850-547-6519		Airframe	Y	Telephone	Y
				Electronics	N	Lodging	Y
				Powerplant	Y	Dining	Y
				Rental Car	N	Taxi	N
				FUEL	100LL, Jet A		
				ATTENDED	1400-2300Z		

Brooksville / Hernando Hernando County Airport

Owner Hernando County Aviation Authority	Identifier BKV
Manager Don Silvernell	Latitude 28-28.416 N
Hernando County Airport	Longitude 82-27.325 W
16110 Aviation Loop Drive	Elevation 77 ft
Brooksville, FL 34604	From City 6 Miles SW
Phone 352-754-4061	Sectional Jacksonville
Fax 352-799-1711	Hi Chart H-8H
E-Mail dsilvernell@hernandocounty.us	Lo Chart L-19B
Website www.co.hernando.fl.us/airport	



Runway	Surface	Length	Width	Lighting		VGSI
				Runway	Approach	
03/21	Conc	5,015 ft	150 ft	MIRL	/	/
09/27	Conc	7,001 ft	150 ft	MIRL	MALSR/	P4L / P4L

Airport Remarks	See Airport Facility Directory remarks and current NOTAMS.
------------------------	--

ATIS	CTAF	UNICOM	GND CON	TOWER	APP CON	CLNC DEL	DEP CON
	123.0	123.0			125.3 119.9	119.125	125.3 119.9

Weather: 1-800-WX-BRIEF **St. Petersburg (PIE):** 727-531-1495 **ASOS/AWOS:** 352-799-5881

Fixed Base Operator	Telephone	Services			
American Aviation	352-796-5173	Airframe	Y	Telephone	Y
		Electronics	Y	Lodging	Y
		Powerplant	Y	Dining	Y
		Rental Car	Y	Taxi	Y
		FUEL	100LL, Jet A		
		ATTENDED	1200-2300Z		

Brooksville / Pasco Pilot Country Airport

Owner Gallops, Inc.		Identifier X05
Manager Dewey Gallops Pilot Country Airport 11500 Pilot County Drive Spring Hill, FL 34610		Latitude 28-19.817 N Longitude 82-29.789 W Elevation 80 ft From City 13 Miles S Sectional Jacksonville
Phone 813-996-7887	Fax 813-996-7888	Hi Chart Lo Chart L-19B
E-Mail		
Website		



Runway	Surface	Length	Width	Lighting		VGS I
				Runway	Approach	

18/36	Asph	3,139 ft	75 ft	LIRL	/	/
-------	------	----------	-------	------	---	---

Airport Remarks	See Airport Facility Directory remarks and current NOTAMS. VFR only.
------------------------	--

ATIS	CTAF	UNICOM	GND CON	TOWER	APP CON	CLNC DEL	DEP CON
	122.8	122.8					

Weather: 1-800-WX-BRIEF **St. Petersburg (PIE):** 727-531-1495 **ASOS/AWOS:**

Fixed Base Operator	Telephone	Services				
Red Baron	813-996-7887	Airframe	Y	Telephone	Y	
		Electronics	N	Lodging	Y	
		Powerplant	Y	Dining	Y	
		Rental Car	N	Taxi	Y	
		FUEL	100LL			
		ATTENDED	1200Z-2230Z			

Bunnell / Flagler Flagler County Airport

Owner Flagler County	Identifier X47
Manager Jack E. Thompson Jr. Flagler County Airport 201 Airport Road Palm Coast, FL 32164	Latitude 29-28.43 N Longitude 81-12.380 W Elevation 33 ft From City 3 Miles E Sectional Jacksonville
Phone 386-437-0401 Fax 386-437-7459	Hi Chart H-8H Lo Chart L-18H, 19B
E-Mail jthompson@flaglercounty.org	
Website www.flaglercountyairport.com/	



Runway	Surface	Length	Width	Lighting		VGSI
				Runway	Approach	
11/29	Asph	4,999 ft	100 ft	MIRL	/	P2L / P2L
18W/36W	Water	3,000 ft	500 ft		/	/
06/24	Asph	5,000 ft	100 ft	MIRL	/	P2L / P2L

Airport Remarks	See Airport Facility Directory remarks and current NOTAMS. Right traffic Rwy 24 & 29. Parachute jumping. Occasional ultralight and gyro-copter activity center & south of airport. Touch & go and stop & go landings prohibited except PPR. Noise abatement procedures.
------------------------	---

ATIS	CTAF	UNICOM	GND CON	TOWER	APP CON	CLNC DEL	DEP CON
	123.0	123.0			125.8		125.8

Weather: 1-800-WX-BRIEF **Gainesville (GNV):** 352-377-4681 **ASOS/AWOS:** 386-437-0267

Fixed Base Operator	Telephone	Services			
Flagler County Airport	386-437-0401	Airframe	Y	Telephone	Y
		Electronics	N	Lodging	Y
		Powerplant	Y	Dining	Y
		Rental Car	Y	Taxi	Y
		FUEL	100LL, Jet A		
ATTENDED	1200-2300Z				

Carrabelle / Franklin Carrabelle-Thompson Airport

Owner City of Carrabelle	Identifier X13	
Manager Courtney Millender Carrabelle-Thompson Airport P. O. Drawer 569 Carrabelle, FL 32322	Latitude 29-50.763 N Longitude 84-42.244 W Elevation 20 ft From City 3 Miles W Sectional Jacksonville	
Phone 850-697-2727	Fax 850-697-3156	
E-Mail citycbe1@gtcom.net	Hi Chart	
Website	Lo Chart L-18G, 19A	



Runway	Surface	Length	Width	Lighting		VGSII
				Runway	Approach	
05/23	Asph	4,000 ft	75 ft	MIRL	/	P2L / P2L

Airport Remarks	See Airport Facility Directory remarks and current NOTAMS. VFR only. Autos occasionally use runway for road.
------------------------	--

ATIS	CTAF	UNICOM	GND CON	TOWER	APP CON	CLNC DEL	DEP CON
-------------	-------------	---------------	----------------	--------------	----------------	-----------------	----------------

122.9

Weather: 1-800-WX-BRIEF **Gainesville (GNV):** 352-377-4681 **ASOS/AWOS:**

Fixed Base Operator	Telephone	Services			
		Airframe	N	Telephone	N
		Electronics	N	Lodging	Y
		Powerplant	N	Dining	Y
		Rental Car	N	Taxi	N
		FUEL			
		ATTENDED			Unattended

Cedar Key / Levy George T Lewis Airport

Owner Levy County	Identifier CDK
Manager Freddy Moody	Latitude 29-08.55 N
George T Lewis Airport	Longitude 83-03.32 W
P.O. Box 310	Elevation 7 ft
Bronson, FL 32621	From City 1 Miles W
Phone 352-486-5216	Sectional Jacksonville
Fax 352-486-5167	Hi Chart
E-Mail levybocc@circuit8.org	Lo Chart
Website	



Runway	Surface	Length	Width	Lighting		VGSI
				Runway	Approach	
05/23	Asph	2,324 ft	90 ft	MIRL	/	V2L /

Airport Remarks	See Airport Facility Directory remarks and current NOTAMS. VFR only. Seagulls on runway.
------------------------	--

ATIS	CTAF	UNICOM	GND CON	TOWER	APP CON	CLNC DEL	DEP CON
122.9							

Weather: 1-800-WX-BRIEF **Gainesville (GNV):** 352-377-4681 **ASOS/AWOS:**

Fixed Base Operator	Telephone	Services			
		Airframe	N	Telephone	N
		Electronics	N	Lodging	Y
		Powerplant	N	Dining	Y
		Rental Car	N	Taxi	Y
		FUEL			
		ATTENDED			Unattended

Clearwater / Pinellas Clearwater Air Park

Owner	City of Clearwater	Identifier	CLW
Manager	William "Bill" D. Morris Clearwater Air Park P.O. Box 4748 Clearwater, FL 33758-4748	Latitude	27-58.601 N
Phone	727-462-6954	Longitude	82-45.524 W
E-Mail	William.Morris@myclearwater.com	Elevation	71 ft
Website	www.clearwater-fl.com/gov/depts/marine_aviation/ma_facilities/	From City	3 Miles NE
		Sectional	Miami
		Hi Chart	
		Lo Chart	L-19B



Runway	Surface	Length	Width	Lighting		VGS I
				Runway	Approach	
16/34	Asph	3,300 ft	75 ft	MIRL	/	V4L / V4R

Airport Remarks	See Airport Facility Directory remarks and current NOTAMS. VFR only. Right traffic Rwy 34. Full stop landings only. Noise abatement procedures.
------------------------	---

ATIS	CTAF	UNICOM	GND CON	TOWER	APP CON	CLNC DEL	DEP CON
	123.0	123.0			125.3		125.3

Weather: 1-800-WX-BRIEF **St. Petersburg (PIE):** 727-531-1495 **ASOS/AWOS:**

Fixed Base Operator	Telephone	Services			
Clearwater Air Park, Inc.	727-443-3433	Airframe	Y	Telephone	Y
		Electronics	N	Lodging	Y
		Powerplant	Y	Dining	Y
		Rental Car	Y	Taxi	Y
		FUEL		100LL, Jet A	
		ATTENDED		1200-0200Z	

Clewiston / Hendry Airglades Airport

Owner Hendry County		Identifier 2IS
Manager Caleb Esmoil		Latitude 26-44.521 N
Airglades Airport		Longitude 81-02.987 W
P. O. Box 787		Elevation 20 ft
Clewiston, FL 33440		From City 5 Miles W
Phone 863-983-6151	Fax 863-983-7139	Sectional Miami
E-Mail airadvfl@gate.net		Hi Chart H-8H
Website		Lo Chart L19C



Runway	Surface	Length	Width	Lighting		VGSI
				Runway	Approach	
13/31	ASPH	5,950 ft	75 ft	MIRL	/	P2L / P2L

Airport Remarks	See Airport Facility Directory remarks and current NOTAMS. VFR only. Right traffic Rwy 13. Parachute jumping.
------------------------	---

ATIS	CTAF	UNICOM	GND CON	TOWER	APP CON	CLNC DEL	DEP CON
	123.05	123.05					

Weather: 1-800-WX-BRIEF **Miami (MIA):** 305-233-2600 **ASOS/AWOS:** 863-983-7020

Fixed Base Operator	Telephone	Services			
Air Adventures Skydiving	863-983-6151	Airframe	Y	Telephone	Y
		Electronics	N	Lodging	Y
		Powerplant	Y	Dining	Y
		Rental Car	N	Taxi	N
		FUEL	100LL, Jet A		
ATTENDED	24 hours				

Crestview / Okaloosa Bob Sikes Airport

Owner	Okaloosa County	Identifier	CEW
Manager	Jerry L. Sealy A.A.E. Bob Sikes Airport 1701 State Road 85 North Eglin AFB, FL 32542-1413	Latitude	30-46.730 N
Phone	850-651-7160	Longitude	86-31.327 W
E-Mail	jsealy@co.okaloosa.fl.us	Elevation	213 ft
Website	www.okaloosacountyairports.com	From City	3 Miles NE
		Sectional	New Orleans
		Hi Chart	H-6K , 8G
		Lo Chart	L-18F, 19A



Runway	Surface	Length	Width	Lighting		VGSI
				Runway	Approach	
17/35	Asph	8,005 ft	150 ft	MIRL	/	P4R/ P4R

Airport Remarks	See Airport Facility Directory remarks and current NOTAMS. Airport used by military for flight test & training. Extensive VFR military student instrument training in all quadrants of CEW nav aids. Noise abatement procedures.
------------------------	--

ATIS	CTAF	UNICOM	GND CON	TOWER	APP CON	CLNC DEL	DEP CON
115.9	122.95	122.95			124.05 119.0		124.05 119.0

Weather: 1-800-WX-BRIEF **Gainesville (GNV):** 352-377-4681 **ASOS/AWOS:** 850-682-1237

Fixed Base Operator	Telephone	Services			
Sunshine Aero Industries	850-682-6811	Airframe	Y	Telephone	Y
		Electronics	Y	Lodging	Y
		Powerplant	Y	Dining	Y
		Rental Car	Y	Taxi	Y
		FUEL	100LL, Jet A, A1 +		
		ATTENDED	24 Hours		

Cross City / Dixie Cross City Airport

Owner Dixie County	Identifier CTY	
Manager Chris S. Chason	Latitude 29-38.67 N	
Cross City Airport	Longitude 83-06.333 W	
508 Northeast 241st Street	Elevation 42 ft	
Cross City, FL 62628	From City 1 Miles E	
Phone 352-498-6656	Sectional Jacksonville	
Fax 352-498-6654	Hi Chart H-8H	
E-Mail chris.chason@andersoncolumbia.com	Lo Chart L-18G, 19B	
Website		



Runway	Surface	Length	Width	Lighting		VGSI
				Runway	Approach	
04/22	Asph	5,005 ft	75 ft	MIRL	REIL / REIL	P2L / P2L
13/31	Asph	5,001 ft	100 ft	MIRL	REIL / REIL	P2L / P2L

Airport Remarks	See Airport Facility Directory remarks and current NOTAMS.						
ATIS	CTAF	UNICOM	GND CON	TOWER	APP CON	CLNC DEL	DEP CON
	122.8	122.8			127.8		127.8

Weather: 1-800-WX-BRIEF		Gainesville (GNV): 352-377-4681		ASOS/AWOS:				
Fixed Base Operator			Telephone		Services			
Dixie Aviation Services			352-498-6656		Airframe	N	Telephone	Y
					Electronics	N	Lodging	Y
					Powerplant	N	Dining	Y
					Rental Car	N	Taxi	Y
					FUEL	100LL, Jet A		
					ATTENDED	1300-2300Z		

Crystal River / Citrus Crystal River Airport

Owner Citrus County	Identifier CGC	Latitude 28-52.37 N
Manager Thomas Davis	Longitude 82-34.278 W	Elevation 9 ft
Crystal River Airport	From City 3 Miles S	Sectional Jacksonville
P. O. Box 2050	Hi Chart	Lo Chart L-19B
Crystal River, FL 34423	Fax 352-795-1730	
Phone 352-795-6868		
E-Mail cagi@tampabay.rr.com		
Website bocc.citrus.fl.us/pubworks/aviation/crystal_river_airport.htm		



Runway	Surface	Length	Width	Lighting		VGSIs
				Runway	Approach	
09/27	Asph	4,555 ft	75 ft	MIRL	REIL/ ODALS	P2L/ P2R
18/36	Turf	3,020 ft	100 ft		/	/

Airport Remarks	See Airport Facility Directory remarks and current NOTAMS. Aerobatic activity along N side of Rwy 09/27 and 4 nm SW of airport. Glider operations within 25 nm.
------------------------	---

ATIS	CTAF	UNICOM	GND CON	TOWER	APP CON	CLNC DEL	DEP CON
	122.725	122.725			118.6		118.6

Weather: 1-800-WX-BRIEF **St. Petersburg (PIE):** 727-531-1495 **ASOS/AWOS:** 352-563-6600

Fixed Base Operator	Telephone	Services			
Crystal Aero Group	352-795-6868	Airframe	Y	Telephone	Y
		Electronics	N	Lodging	Y
		Powerplant	Y	Dining	Y
		Rental Car	Y	Taxi	Y
		FUEL		100LL, Jet A	
		ATTENDED		0800-1800 L	

Daytona Beach / Volusia Daytona Beach International Airport

Owner	Volusia County	Identifier	DAB
Manager	Dennis R. McGee Daytona Beach International Airport 700 Catalina Drive, Suite 300 Daytona Beach, FL 32114-3815	Latitude	29-10.795 N
		Longitude	81-03.483 W
		Elevation	34 ft
Phone	386-248-8030 Fax 386-248-8038	From City	3 Miles SW
E-Mail	dmcgee@co.volusia.fl.us	Sectional	Jacksonville
Website	www.volusia.org/airport	Hi Chart	H-8H
		Lo Chart	L-18H, 19B



Runway	Surface	Length	Width	Lighting		VGSI
				Runway	Approach	
07L/25R	Asph	10,500 ft	150 ft	HIRL	MALSR/ REIL	/ P4L
07R/25L	Asph	3,195 ft	100 ft	MIRL	/	P2L/ P2L
16/34	Asph	6,001 ft	150 ft	MIRL	/	P4L/ P4L

Airport Remarks	See Airport Facility Directory remarks and current NOTAMS. Right traffic Rwy 7R & 25R. Extensive flight training on & in vicinity of airport. Heavy migratory bird activity on & in vicinity of airport.
------------------------	--

ATIS	CTAF	UNICOM	GND CON	TOWER	APP CON	CLNC DEL	DEP CON
120.05		122.95	121.9	120.7 118.1	125.72 See AFD	119.3	123.9

Weather: 1-800-WX-BRIEF **St. Petersburg (PIE):** 727-531-1495 **ASOS/AWOS:** 904-253-7469

Fixed Base Operator	Telephone	Services			
Cloud Dancer Aviation & Flying Club	904-238-7270	Airframe	Y	Telephone	Y
Philair Flight Center	386-253-9222	Electronics	Y	Lodging	Y
Executive Flightline, Inc	386-248-0458	Powerplant	Y	Dining	Y
Jet Center	386-255-0471	Rental Car	Y	Taxi	Y
		FUEL		100LL, Jet A	
		ATTENDED		24 Hours	

De Funiak Springs / Walton DeFuniak Springs Airport

Owner City of Defuniak Springs	Identifier 54J
Manager Kim Presnell DeFuniak Springs Airport 71 U. S. Highway 90 West DeFuniak Springs, FL 32435	Latitude 30-43.878 N Longitude 86-09.97 W Elevation 289 ft From City 2 Miles W Sectional New Orleans
Phone 850-892-8500	Fax 850-892-6575
E-Mail kim@defuniaksprings.net	Hi Chart
Website	Lo Chart L-18F, 19A



Runway	Surface	Length	Width	Lighting		VGSi
				Runway	Approach	
09/27	Asph	4,100 ft	60 ft	MIRL	/	P2L / P2L
18/36	Dirt	2,215 ft	60 ft		/	/

Airport Remarks	See Airport Facility Directory remarks and current NOTAMS. VFR only. Ultralight activity on & in vicinity of airport.
------------------------	---

ATIS	CTAF	UNICOM	GND CON	TOWER	APP CON	CLNC DEL	DEP CON
	122.8	122.8					

Weather: 1-800-WX-BRIEF **Gainesville (GNV):** 352-377-4681 **ASOS/AWOS:**

Fixed Base Operator	Telephone	Services			
Aero FX	850-892-2000	Airframe	Y	Telephone	Y
		Electronics	Y	Lodging	Y
		Powerplant	Y	Dining	Y
		Rental Car	Y	Taxi	Y
		FUEL		100LL	
ATTENDED		Mon-Sat 1300-2200Z			

Deland / Volusia Bob Lee Flight Strip

Owner Robert M. Lee	Identifier 1J6	
Manager Bob Lee	Latitude 29-06.266 N	
Bob Lee Flight Strip	Longitude 81-18.821 W	
5000 Bob Lee Airport Road	Elevation 94 ft	
DeLand, FL 32724	From City 4 Miles N	
Phone 386-734-5291	Sectional Jacksonville	
E-Mail airportbob2003@yahoo.com	Hi Chart	
Website	Lo Chart	



Runway	Surface	Length	Width	Lighting		VGSI
				Runway	Approach	

09/27	Turf	3,300 ft	111 ft	/	/	/
-------	------	----------	--------	---	---	---

Airport Remarks	See Airport Facility Directory remarks and current NOTAMS. VFR only. Right traffic Rwy 27. Ultralight activity on & in vicinity of airport.
------------------------	---

ATIS	CTAF	UNICOM	GND CON	TOWER	APP CON	CLNC DEL	DEP CON
	122.8	122.8					

Weather: 1-800-WX-BRIEF **St. Petersburg (PIE):** 727-531-1495 **ASOS/AWOS:**

Fixed Base Operator	Telephone	Services			
		Airframe	Y	Telephone	Y
		Electronics	N	Lodging	Y
		Powerplant	Y	Dining	Y
		Rental Car	N	Taxi	Y
		FUEL			
		ATTENDED			Unattended

Deland / Volusia DeLand Municipal-Sidney H Taylor Field

Owner	City of Deland	Identifier	DED
Manager	Nickolis A. Landgraff DeLand Municipal-Sidney H Taylor Field 1777 Langley Avenue Deland, FL 32724	Latitude	29-04.19 N
		Longitude	81-17.37 W
		Elevation	79 ft
Phone	386-740-6955	From City	3 Miles NE
		Sectional	Jacksonville
E-Mail	LandgraffN@deland.org	Hi Chart	H-8H
Website	www.deland.org/airport/	Lo Chart	L-18H, 19B
	Fax 386-740-5812		



Runway	Surface	Length	Width	Lighting		VGSIs
				Runway	Approach	
05/23	Asph	3,984 ft	75 ft	MIRL	/	P2L / P2L
12/30	Asph	6,000 ft	100 ft	MIRL	/	P2L / P4L

Airport Remarks	See Airport Facility Directory remarks and current NOTAMS. Parachute jumping. Extensive parachute and flight training operations. Noise abatement procedures. Avoid overflying airport during parachute operations. Noise sensitive airport. Noise abatement procedures.
------------------------	--

ATIS	CTAF	UNICOM	GND CON	TOWER	APP CON	CLNC DEL	DEP CON
	123.075	123.075			125.35		125.35

Weather: 1-800-WX-BRIEF **St. Petersburg (PIE):** 727-531-1495 **ASOS/AWOS:** 386-740-5811

Fixed Base Operator	Telephone	Services			
Deland Aviation	386-785-0092	Airframe	Y	Telephone	Y
		Electronics	Y	Lodging	Y
		Powerplant	Y	Dining	Y
		Rental Car	Y	Taxi	Y
		FUEL		100LL, Jet A	
		ATTENDED		1230-2300Z	

Destin / Okaloosa Destin-Ft Walton Beach Airport

Owner	Okaloosa County	Identifier	DTS
Manager	Jerry L. Sealy A.A.E. Destin-Ft Walton Beach Airport 1701 State Road 85 North Eglin AFB, FL 32542-1413	Latitude	30-24.4 N
Phone	850-651-7160	Longitude	86-28.289 W
E-Mail	jsealy@co.okaloosa.fl.us	Elevation	23 ft
Website	www.co.okaloosa.fl.us/airport.html	From City	1 Miles E
	Fax 850-651-7164	Sectional	New Orleans
		Hi Chart	
		Lo Chart	L-18F, 19A



Runway	Surface	Length	Width	Lighting		VGSI
				Runway	Approach	
14/32	Asph	4,999 ft	100 ft	MIRL	/	V4L / V4L

Airport Remarks	See Airport Facility Directory remarks and current NOTAMS. Exercise extreme vigilance due to close proximity to Eglin AFB located 6 nm NW of airport.
------------------------	---


ATIS	CTAF	UNICOM	GND CON	TOWER	APP CON	CLNC DEL	DEP CON
	123.075	123.075			132.1 120.2	121.6	132.1 120.2

Weather: 1-800-WX-BRIEF **Gainesville (GNV):** 352-377-4681 **ASOS/AWOS:** 850-654-7128

Fixed Base Operator	Telephone	Services			
Miracle Strip Aviation	850-837-6135	Airframe	Y	Telephone	Y
		Electronics	Y	Lodging	Y
		Powerplant	Y	Dining	Y
		Rental Car	Y	Taxi	Y
		FUEL		100LL, Jet A	
		ATTENDED		1300-0200Z	

Dunnellon / Marion Dunnellon/Marion County & Park of Commerce Airport

Owner	Dunnellon Airport Authority	Identifier	X35
Manager	Roy Sieger	Latitude	29-03.707 N
	Dunnellon/Marion County & Park of Commerce Airport	Longitude	82-22.595 W
	15070 Southwest 111th Street	Elevation	65 ft
	Dunnellon, FL 34432	From City	4 Miles E
Phone	352-465-8545	Sectional	Jacksonville
	Fax 352-465-8553	Hi Chart	
E-Mail	Roy.Sieger@marioncountyfl.org	Lo Chart	L-18H, 19B
Website	www.marioncountyfl.org/AP721/AP_home.htm		



Runway	Surface	Length	Width	Lighting		VGSI
				Runway	Approach	
05/23	Asph	4,941 ft	100 ft	MIRL	/	P2L / P2L
09/27	Asph	4,702 ft	60 ft	MIRL	/	/

Airport Remarks	See Airport Facility Directory remarks and current NOTAMS.
------------------------	--

ATIS	CTAF	UNICOM	GND CON	TOWER	APP CON	CLNC DEL	DEP CON
	122.8	122.8			118.6		118.6

Weather: 1-800-WX-BRIEF **Gainesville (GNV):** 352-377-4681 **ASOS/AWOS:**

Fixed Base Operator	Telephone	Services			
Dunnellon Marion County	352-620-3340	Airframe	Y	Telephone	Y
		Electronics	N	Lodging	Y
		Powerplant	Y	Dining	Y
		Rental Car	N	Taxi	N
		FUEL		100LL, Jet A	
		ATTENDED		Mon-Sat 1300-2300Z	

Englewood / Sarasota Buchan Airport

Owner Sarasota County	Identifier X36	
Manager Gary W. Spraggins FPEM	Latitude 26-59.387 N	
Buchan Airport	Longitude 82-22.389 W	
4551 Englewood Road	Elevation 15 ft	
Venice, FL 34293	From City 2 Miles NW	
Phone 941-861-0825	Sectional Miami	Fax 941-861-0992
E-Mail GSpraggi@scgov.net	Hi Chart	
Website www.co.sarasota.fl.us/	Lo Chart	



Runway	Surface	Length	Width	Lighting		VGSI
				Runway	Approach	

12/30	Turf	2,480 ft	120 ft	/	/	/
-------	------	----------	--------	---	---	---

Airport Remarks	See Airport Facility Directory remarks and current NOTAMS. VFR only. Parachute jumping. Ultralight activity on & in vicinity of airport.
------------------------	--

ATIS	CTAF	UNICOM	GND CON	TOWER	APP CON	CLNC DEL	DEP CON
	122.9						

Weather: 1-800-WX-BRIEF **St. Petersburg (PIE):** 727-531-1495 **ASOS/AWOS:**

Fixed Base Operator	Telephone	Services			
		Airframe	N	Telephone	N
		Electronics	N	Lodging	Y
		Powerplant	N	Dining	Y
		Rental Car	N	Taxi	N
		FUEL			
		ATTENDED			Unattended

Eustis / Lake Mid Florida Air Service Airport

Owner	Mid Florida at Eustis, Inc.	Identifier	X55
Manager	John And Kathy Oklesen	Latitude	28-50.601 N
	Mid Florida Air Service Airport	Longitude	81-37.801 W
	19708 Eustis Airport Road	Elevation	167 ft
	Eustis, FL 32736	From City	3 Miles E
Phone	352-589-0767	Sectional	Jacksonville
E-Mail	arptqueen@aol.com	Hi Chart	
Website		Lo Chart	
	Fax 352-589-0732		



Runway	Surface	Length	Width	Lighting		VGSI
				Runway	Approach	

18/36	Turf	3,200 ft	100 ft	LIRL	/	/
-------	------	----------	--------	------	---	---

Airport Remarks	See Airport Facility Directory remarks and current NOTAMS. VFR only. Closed for touch & go landings.
------------------------	--

ATIS	CTAF	UNICOM	GND CON	TOWER	APP CON	CLNC DEL	DEP CON
	122.8	122.8					

Weather: 1-800-WX-BRIEF **St. Petersburg (PIE):** 727-531-1495 **ASOS/AWOS:**

Fixed Base Operator	Telephone	Services			
Preston Aviation	352-589-1111	Airframe	Y	Telephone	Y
		Electronics	N	Lodging	Y
		Powerplant	Y	Dining	Y
		Rental Car	Y	Taxi	Y
		FUEL	100LL		
ATTENDED	1400Z-Sunset				

Everglades / Collier Everglades Airpark

Owner Collier County Airport Authority	Identifier X01
Manager Robert "Bob" R. Tweedie Jr. Everglades Airpark 2005 Mainsail Drive, Suite 1 Naples, FL 34114-0824	Latitude 25-50.923 N Longitude 81-23.405 W Elevation 5 ft From City 1 Miles SW Sectional Miami
Phone 239-642-7878 x23 Fax 239-695-3556	Hi Chart
E-Mail RobertTweedie@colliergov.net	Lo Chart
Website www.colliergov.net/Index.aspx?page=60	



Runway	Surface	Length	Width	Lighting		VGSI
				Runway	Approach	
15/33	Asph	2,400 ft	60 ft	MIRL	/	/

Airport Remarks	See Airport Facility Directory remarks and current NOTAMS. VFR only. Right traffic Rwy 15. High density bird population on & around airport.
------------------------	--

ATIS	CTAF	UNICOM	GND CON	TOWER	APP CON	CLNC DEL	DEP CON
	122.9						

Weather: 1-800-WX-BRIEF **Miami (MIA):** 305-233-2600 **ASOS/AWOS:**

Fixed Base Operator	Telephone	Services			
Everglades Airpark	239-695-2778	Airframe	N	Telephone	Y
		Electronics	N	Lodging	Y
		Powerplant	N	Dining	Y
		Rental Car	N	Taxi	N
		FUEL		100LL	
ATTENDED		1300-2200Z			

Fernandina Beach / Nassau Fernandina Beach Municipal Airport

Owner	City of Fernandina Beach	Identifier	55J
Manager	Richard W. Johnson Fernandina Beach Municipal Airport 204 Ash Street Fernandina Beach, FL 32034	Latitude	30-36.581 N
Phone	904-277-7305 x221	Longitude	81-27.639 W
E-Mail	rjohnson@fbfl.org	Elevation	16 ft
Website	www.fernandinabeachflorida.org/	From City	3 Miles S
		Sectional	Jacksonville
		Hi Chart	H-9B, 12F
		Lo Chart	L-18H, 19B,A



Runway	Surface	Length	Width	Lighting		VGSI
				Runway	Approach	
04/22	Asph	5,300 ft	100 ft	MIRL	REIL / REIL	P4L / P4L
08/26	Conc	5,001 ft	100 ft	MIRL	/	P4L / P4L
13/31	Asph	5,152 ft	100 ft	HIRL	REIL / REIL	P2L /

Airport Remarks	See Airport Facility Directory remarks and current NOTAMS. Parachute jumping.
------------------------	---

ATIS	CTAF	UNICOM	GND CON	TOWER	APP CON	CLNC DEL	DEP CON
118.075	122.7	122.7			127.0		127.0

Weather: 1-800-WX-BRIEF **Gainesville (GNV):** 352-377-4681 **ASOS/AWOS:** 904-277-7323

Fixed Base Operator	Telephone	Services			
McGill Aviation	904-261-7890	Airframe	Y	Telephone	Y
		Electronics	Y	Lodging	Y
		Powerplant	Y	Dining	Y
		Rental Car	Y	Taxi	Y
		FUEL		100LL, Jet A	
		ATTENDED		1300-0100Z	

Fort Lauderdale / Broward Downtown Fort Lauderdale Heliport

Owner City of Fort Lauderdale	Identifier DT1
Manager Clara Bennett	Latitude 26-07.233
Downtown Fort Lauderdale Heliport	Longitude 80-08.517
6000 Northwest 21st Avenue	Elevation 114 ft
Ft Lauderdale, FL 33309	From City 0 Miles
Phone 954-828-4966	Sectional Miami
Fax 954-938-4974	Hi Chart
E-Mail CBennett@fortlauderdale.gov	Lo Chart
Website www.fortlauderdale.gov/FXE/helistop.htm	



Runway	Surface	Length	Width	Lighting		VGSI		
				Runway	Approach			
	Conc	84 ft	84 ft		/	/		
Airport Remarks	See Airport Facility Directory remarks and current NOTAMS. VFR only. Rooftop facility. PPR to use parking position. Repetitive flight training and student solos discouraged. Noise sensitive areas all quadrants.							
ATIS	CTAF	UNICOM	GND CON	TOWER	APP CON	CLNC DEL	DEP CON	
	123.05	123.05						
Weather: 1-800-WX-BRIEF		Miami (MIA): 305-233-2600		ASOS/AWOS:				
Fixed Base Operator			Telephone		Services			
					Airframe	N	Telephone	Y
					Electronics	N	Lodging	N
					Powerplant	N	Dining	Y
					Rental Car	N	Taxi	N
					FUEL			
					ATTENDED			Mon-Fri

Fort Lauderdale / Broward Ft Lauderdale Executive Airport

Owner	City of Fort Lauderdale	Identifier	FXE
Manager	Clara Bennett Ft Lauderdale Executive Airport 6000 Northwest 21st Avenue Ft Lauderdale, FL 33309	Latitude	26-11.837 N
Phone	954-828-4966	Longitude	80-10.243 W
E-Mail	CBennett@fortlauderdale.gov	Elevation	13 ft
Website	www.fortlauderdale.gov/foxe	From City	5 Miles N
		Sectional	Miami
		Hi Chart	H-81
		Lo Chart	L-19C, A



Runway	Surface	Length	Width	Lighting		VGSI
				Runway	Approach	
08/26	Asph	6,001 ft	100 ft	HIRL	MALS/R REIL	P4L / P4L
13/31	Asph	4,000 ft	100 ft	MIRL	REIL / REIL	P2L / P2L

Airport Remarks	See Airport Facility Directory remarks and current NOTAMS. Birds on & in vicinity of airport. All runways noise sensitive & monitored 24 hrs. All aircraft avoid overflights of residential area 1/2 mile SW of control tower. Noise abatement procedures.
------------------------	--

ATIS	CTAF	UNICOM	GND CON	TOWER	APP CON	CLNC DEL	DEP CON
119.85		122.95	121.75	120.9	119.7	127.95	119.7

Weather: 1-800-WX-BRIEF **Miami (MIA):** 305-233-2600 **ASOS/AWOS:** 954-772-2537

Fixed Base Operator	Telephone	Services			
World Jet	954-772-7444	Airframe	Y	Telephone	Y
Personal Jet Center	954-771-6040	Electronics	Y	Lodging	Y
Executive Jet Center / Aero Toy Store	954-771-1795	Powerplant	Y	Dining	Y
AOG Aircraft Services	954-938-7012	Rental Car	Y	Taxi	Y
Banyan Air Service	954-491-3170	FUEL		100LL, Jet A	
		ATTENDED		24 Hours	

Fort Lauderdale / Broward Ft Lauderdale/Hollywood International Airport

Owner	Broward County	Identifier	FLL
Manager	Tom R. Jargiello	Latitude	26-04.355 N
	Ft Lauderdale/Hollywood International Airport	Longitude	80-09.165 W
	100 Aviation Boulevard	Elevation	9 ft
	Ft Lauderdale, FL 33315-3608	From City	3 Miles SW
Phone	954-359-1029	Sectional	Miami
	Fax 954-359-6183	Hi Chart	H-8I
E-Mail	tjargiello@broward.org	Lo Chart	L-19C, A
Website	www.co.broward.fl.us/airport		



Runway	Surface	Length	Width	Lighting		VGSI
				Runway	Approach	
09L/27R	Asph	9,000 ft	150 ft	HIRL	MALSR / MALSR	P4R / P4L
09R/27L	Asph	5,276 ft	100 ft	MIRL	/	P4L / P4L
13/31	Asph	6,930 ft	150 ft	MIRL	REIL / REIL	P4L / P4L

Airport Remarks	See Airport Facility Directory remarks and current NOTAMS. Right traffic Rwy's 09R & 27R. Birds on & in vicinity of airport. No VFR approaches or base legs until offshore. All runways noise sensitive. Noise abatement procedures.
------------------------	--

ATIS	CTAF	UNICOM	GND CON	TOWER	APP CON	CLNC DEL	DEP CON
135.0		122.95	121.4 121.7	119.3 120.2	128.6 See AFD	128.4	128.6 See AFD

Weather: 1-800-WX-BRIEF **Miami (MIA):** 305-233-2600 **ASOS/AWOS:** 954-359-7857

Fixed Base Operator	Telephone	Services			
National Jets Air Center	954-359-0066	Airframe	Y	Telephone	Y
Fort Lauderdale Jet Center	954-359-3200	Electronics	Y	Lodging	Y
Signature Flight Support	954-359-0000	Powerplant	Y	Dining	Y
Jetscape Services	(954) 359-9991	Rental Car	Y	Taxi	Y
		FUEL		100LL, Jet A	
		ATTENDED		24 Hours	

Fort Myers / Lee Page Field

Owner	Lee County Port Authority	Identifier	FMY
Manager	Coleen Baker Page Field 501 Danley Dr Ft. Myers, FL 33907	Latitude	26-35.200 N
Phone	239-936-0884	Longitude	81-51.797 W
E-Mail	cebaker@flylcpa.com	Elevation	17 ft
Website	www.flylcpa.com/fmy/index.php	From City	3 Miles S
		Sectional	Miami
		Hi Chart	H-8H
		Lo Chart	L-19C
		Fax	239-936-0933



Runway	Surface	Length	Width	Lighting		VGSI		
				Runway	Approach			
05/23	Asph	6,406 ft	150 ft	MIRL	/	V4L / V4L		
13/31	Asph	4,912 ft	150 ft	MIRL	/	V4L / V4L		
Airport Remarks	See Airport Facility Directory remarks and current NOTAMS. High density bird population within airport boundaries. Brightly lighted ball field 1,500 ft SE of approach end Rwy 05. Noise sensitive airport. Fees for all charter & revenue producing aircraft. PPR for customs clearance.							
ATIS	CTAF	UNICOM	GND CON	TOWER	APP CON	CLNC DEL	DEP CON	
123.725	119.0	130.55	121.7	119.0	126.8 See AFD	121.7	126.8 See AFD	
Weather: 1-800-WX-BRIEF		Miami (MIA): 305-233-2600			ASOS/AWOS: 941-936-2318			
Fixed Base Operator			Telephone		Services			
Page Field Aviation Center			239-936-1443		Airframe	Y	Telephone	Y
					Electronics	Y	Lodging	Y
					Powerplant	Y	Dining	Y
					Rental Car	Y	Taxi	Y
					FUEL		100LL, Jet A	
					ATTENDED		1200-0400Z	

Fort Myers / Lee Southwest Florida International Airport

Owner Lee County Port Authority	Identifier RSW	
Manager Robert M. Ball	Latitude 26-32.171 N	
Southwest Florida International Airport	Longitude 81-45.310 W	
11000 Terminal Access Road, Suite 8671	Elevation 30 ft	
Fort Myers, FL 33913-8899	From City 10 Miles SE	
Phone 239-590-4400 Fax 239-590-4533	Sectional Miami	
E-Mail rmball@flylcpa.com	Hi Chart H-8H	
Website www.flylcpa.com	Lo Chart L-19C	



Runway	Surface	Length	Width	Lighting		VGSI
				Runway	Approach	
06/24	Asph	12,000 ft	150 ft	HIRL	MALS/R REIL	V4L / V6L

Airport Remarks	See Airport Facility Directory remarks and current NOTAMS. Right traffic Rwy 06. Birds & wildlife on & in vicinity of airport. No helicopter operations permitted on terminal apron. Overhead light poles E edge of E ramp. Customs user fee airport. Commercial aircraft fees.
------------------------	---


ATIS	CTAF	UNICOM	GND CON	TOWER	APP CON	CLNC DEL	DEP CON
124.65	122.95	122.95	121.9	128.75	126.8 See AFD	132.075	126.8 See AFD

Weather: 1-800-WX-BRIEF **Miami (MIA):** 305-233-2600 **ASOS/AWOS:** 941-561-0966

Fixed Base Operator	Telephone	Services			
PrivateSky Aviation Services, Inc	239-225-6100	Airframe	Y	Telephone	Y
		Electronics	N	Lodging	Y
		Powerplant	Y	Dining	Y
		Rental Car	Y	Taxi	Y
		FUEL	100LL, Jet A		
		ATTENDED	24 Hours		

Fort Pierce / St. Lucie St. Lucie County International Airport

Owner	St. Lucie County	Identifier	FPR
Manager	Diana Lewis	Latitude	27-29.704 N
	St. Lucie County International Airport	Longitude	80-22.96 W
	3000 Curtis King Boulevard	Elevation	23 ft
	Ft. Pierce, FL 34946	From City	3 Miles NW
Phone	772-462-1732	Sectional	Miami
	Fax 772-462-1718	Hi Chart	H-81
E-Mail	LewisD@stlucieco.gov	Lo Chart	L-19C
Website	www.stlucieco.gov/airport		



Runway	Surface	Length	Width	Lighting		VGSI
				Runway	Approach	
09/27	Asph	6,492 ft	150 ft	MIRL	REIL/	V4L / V4L
14/32	Asph	4,756 ft	100 ft	MIRL	/	/

Airport Remarks	See Airport Facility Directory remarks and current NOTAMS. When tower closed right traffic Rwy 14. Numerous birds & wildlife on & in vicinity of airport. Extensive flight training on & within 20 miles of airport below 6,000 ft. Noise sensitive are E & SE. Noise abatement procedures.
------------------------	---

ATIS	CTAF	UNICOM	GND CON	TOWER	APP CON	CLNC DEL	DEP CON
134.825	128.2		119.55	128.2	132.25		132.25

Weather: 1-800-WX-BRIEF **Miami (MIA):** 305-233-2600 **ASOS/AWOS:** 772-489-4281

Fixed Base Operator	Telephone	Services	
Air Charter of Florida / Jet Service Center Fort Pierce Air Center	772-464-6687 772-489-2285	Airframe	Y Telephone Y
		Electronics	Y Lodging Y
		Powerplant	Y Dining Y
		Rental Car	Y Taxi Y
		FUEL	100LL, Jet A
		ATTENDED	1200-0200Z

Gainesville / Alachua Gainesville Regional Airport

Owner	Gainesville-Alachua County Regional Airport Authority	Identifier	GNV
Manager	Richard Crider	Latitude	29-41.403 N
	Gainesville Regional Airport	Longitude	82-16.307 W
	3880 Northeast 39th Avenue, Suite A	Elevation	152 ft
	Gainesville, FL 32609	From City	3 Miles NE
Phone	352 373-0249	Sectional	Jacksonville
	Fax 352 374-8368	Hi Chart	H-8H
E-Mail	rick.crider@flygainesville.com	Lo Chart	L-18H, 19B
Website	www.flygainesville.com/		



Runway	Surface	Length	Width	Lighting		VGSI
				Runway	Approach	
07/25	Asph	4,158 ft	100 ft	MIRL	/	P4L / P4L
11/29	Asph	7,501 ft	150 ft	HIRL	REIL / MALSR	V4L /

Airport Remarks	See Airport Facility Directory remarks and current NOTAMS. High density migratory birds during daylight hours in vicinity of all runways.
------------------------	---

ATIS	CTAF	UNICOM	GND CON	TOWER	APP CON	CLNC DEL	DEP CON
127.15	119.55	122.95	121.7	119.55	118.175	121.7	118.175

Weather: 1-800-WX-BRIEF **Gainesville (GNV):** 352-377-4681 **ASOS/AWOS:** 352-335-8672

Fixed Base Operator	Telephone	Services			
Flightline Gainesville	352-335-4681	Airframe	Y	Telephone	Y
		Electronics	N	Lodging	Y
		Powerplant	Y	Dining	Y
		Rental Car	Y	Taxi	Y
		FUEL	100, Jet A		
		ATTENDED	24 Hours		

High Springs / Alachua Rudy's Airport

Owner	Oak Tree Landing LLC	Identifier	6J8
Manager	Julie Cole Rudy's Airport 4731 Northwest 53rd Avenue, Suite 1 Gainesville, FL 32653	Latitude	29-43.348 N
Phone	352-377-7073	Longitude	82-39.557 W
E-Mail	julie@colesharpdev.com	Elevation	90 ft
Website		From City	7 Miles SW
	Fax 866-728-4107	Sectional	Jacksonville
		Hi Chart	
		Lo Chart	



Runway	Surface	Length	Width	Lighting		VGSI
				Runway	Approach	
16/34	Turf	2,800 ft	75 ft		/	/
10/28	Turf	4,800 ft	70 ft		/	/

Airport Remarks	See Airport Facility Directory remarks and current NOTAMS. VFR only.
------------------------	--

ATIS	CTAF	UNICOM	GND CON	TOWER	APP CON	CLNC DEL	DEP CON
	122.9						

Weather: 1-800-WX-BRIEF **Gainesville (GNV):** 352-377-4681 **ASOS/AWOS:**

Fixed Base Operator	Telephone	Services			
		Airframe	N	Telephone	Y
		Electronics	N	Lodging	N
		Powerplant	N	Dining	N
		Rental Car	N	Taxi	N
		FUEL			
		ATTENDED			Unattended

Hilliard / Nassau Hilliard Airpark

Owner Town of Hilliard	Identifier 01J	
Manager Ken Clay	Latitude 30-41.281 N	
Hilliard Airpark	Longitude 81-54.357 W	
P.O. Box 549	Elevation 59 ft	
Hilliard, FL 32406	From City 1 Miles E	
Phone 904-879-4495	Sectional Jacksonville	Fax
E-Mail lucian.bailey@faa.gov	Hi Chart	
Website	Lo Chart	



Runway	Surface	Length	Width	Lighting		VGSI
				Runway	Approach	
18/36	Turf	3,365 ft	125 ft		/	/

Airport Remarks	See Airport Facility Directory remarks and current NOTAMS. VFR only.
------------------------	--

ATIS	CTAF	UNICOM	GND CON	TOWER	APP CON	CLNC DEL	DEP CON
	122.9						

Weather: 1-800-WX-BRIEF **Gainesville (GNV):** 352-377-4681 **ASOS/AWOS:**

Fixed Base Operator	Telephone	Services			
		Airframe	N	Telephone	Y
		Electronics	Y	Lodging	Y
		Powerplant	N	Dining	Y
		Rental Car	N	Taxi	N
		FUEL			
		ATTENDED			Unattended

Hollywood / Broward North Perry Airport

Owner	Broward County	Identifier	HWO
Manager	Nina Demeo North Perry Airport 401 Southwest 77th Way Pembroke Pines, FL 33023	Latitude	26-00.85 N
Phone	954-964-0220	Longitude	80-14.431 W
E-Mail	ndemeo@broward.org	Elevation	9 ft
Website	www.broward.org/airport/northperry.htm	From City	5 Miles W
		Sectional	Miami
		Hi Chart	
		Lo Chart	L-19C, A



Runway	Surface	Length	Width	Lighting		VGSI
				Runway	Approach	
09L/27R	Asph	3,242 ft	100 ft		/	P2L / P2L
09R/27L	Asph	3,210 ft	100 ft	MIRL	REIL / REIL	P4L / P2L
18L/36R	Asph	3,260 ft	100 ft		/	P2L / P2L
18R/36L	Asph	3,350 ft	100 ft	MIRL	REIL / REIL	P2L / P2L

Airport Remarks See Airport Facility Directory remarks and current NOTAMS. Right traffic Rwy's 09R, 18R, 27R & 36R, Bird activity in vicinity of airport. High volume of banner towing and student flight in vicinity of airport. Numerous tall towers SE of airport cause radio interference.


ATIS	CTAF	UNICOM	GND CON	TOWER	APP CON	CLNC DEL	DEP CON
135.475	132.1	122.95	120.45	132.1 134.3	128.6		128.6

Weather: 1-800-WX-BRIEF **Miami (MIA):** 305-233-2600 **ASOS/AWOS:** 954-983-5904

Fixed Base Operator	Telephone	Services			
Air Superiority Fuels Hollywood Aviation, Inc	954-961-7721 954-963-5820	Airframe	Y	Telephone	Y
		Electronics	Y	Lodging	N
		Powerplant	Y	Dining	N
		Rental Car	Y	Taxi	Y
		FUEL		100LL, Jet A	
		ATTENDED		1200-0200Z	

Homestead / Miami-Dade Homestead General Aviation Airport

Owner	Miami-Dade County	Identifier	X51
Manager	Neil Watson	Latitude	25-29.923 N
	Homestead General Aviation Airport	Longitude	80-33.254 W
	28700 Southwest 217th Avenue	Elevation	9 ft
	Homestead, FL 33030	From City	4 Miles NW
Phone	305-247-4883	Sectional	Miami
	Fax 305-246-4252	Hi Chart	
E-Mail	nwatson@miami-airport.com	Lo Chart	L-19D, A
Website	www.miami-airport.com		



Runway	Surface	Length	Width	Lighting		VGSI
				Runway	Approach	
09/27	Asph	3,000 ft	75 ft	MIRL	/	P2L / P2L
18/36	Asph	4,000 ft	100 ft	MIRL	/	/ P4R
09U/27U	Turf	1,000 ft	500 ft		/	/

Airport Remarks	See Airport Facility Directory remarks and current NOTAMS. VFR only. Right traffic Rwy 18 & 27. Parachute jumping and extensive crop dusting in area. Ultralight activity on & in vicinity of airport. Aerobatic box south of airport.
------------------------	--

ATIS	CTAF	UNICOM	GND CON	TOWER	APP CON	CLNC DEL	DEP CON
	122.8	122.8					

Weather: 1-800-WX-BRIEF **Miami (MIA):** 305-233-2600 **ASOS/AWOS:**

Fixed Base Operator	Telephone	Services			
Roberts Air South	305-246-0179	Airframe	Y	Telephone	Y
		Electronics	N	Lodging	Y
		Powerplant	Y	Dining	Y
		Rental Car	Y	Taxi	Y
		FUEL	100LL, Jet A		
		ATTENDED	24 Hours		

Immokalee / Collier Immokalee Airport

Owner	Collier County Airport Authority	Identifier	IMM
Manager	Jim Kenney Immokalee Airport 165 Airpark Boulevard Immokalee, FL 34142	Latitude	26-25.990 N
Phone	239-657-9003	Longitude	81-24.62 W
E-Mail	JimKenney@colliergov.net	Elevation	36 ft
Website	www.colliergov.net/Index.aspx?page=59	From City	1 Miles NE
		Sectional	Miami
		Hi Chart	H-8H
		Lo Chart	L-19C
		Fax	239-657-9191



Runway	Surface	Length	Width	Lighting		VGSI
				Runway	Approach	
09/27	Asph	5,000 ft	150 ft	MIRL	/	/
18/36	Asph	5,000 ft	150 ft	HIRL	REIL/	/

Airport Remarks	See Airport Facility Directory remarks and current NOTAMS. Glider activity below 10,000 ft within 10 nm from SR-SS. Crop dusting operations conducted during daylight hours. Take-offs and landings on turf areas of airport are done so at pilot's own risk & responsibility.
------------------------	--

ATIS	CTAF	UNICOM	GND CON	TOWER	APP CON	CLNC DEL	DEP CON
	122.9				119.75 134.75		119.75 134.75

Weather: 1-800-WX-BRIEF **Miami (MIA):** 305-233-2600 **ASOS/AWOS:**

Fixed Base Operator	Telephone	Services			
Immokalee Airport	239-657-9003	Airframe	Y	Telephone	Y
		Electronics	N	Lodging	Y
		Powerplant	Y	Dining	Y
		Rental Car	N	Taxi	N
		FUEL		100LL, Jet A	
		ATTENDED		1300-2200Z	

Indiantown / Martin Indiantown Airport

Owner	Indiantown International Inc.	Identifier	X58
Manager	Clyde W. Dawson Indiantown Airport 13501 Southwest Citrus Boulevard, P.O. Box 1234 Indiantown, FL 34956-1234	Latitude	27-02.187 N
		Longitude	80-26.403 W
		Elevation	30 ft
Phone	772-597-5800	From City	2 Miles NE
E-Mail		Sectional	Miami
Website		Hi Chart	
	Fax 772-597-5805	Lo Chart	



Runway	Surface	Length	Width	Lighting		VGSI
				Runway	Approach	
13/31	Turf	5,400 ft	75 ft		/	/

Airport Remarks	See Airport Facility Directory remarks and current NOTAMS. VFR only. No touch & go landings. PPR for transient aircraft training. Standing water runway edges after rain. Landing fee currently in effect. \$10 landing fee waived with fuel purchase.
------------------------	--

ATIS	CTAF	UNICOM	GND CON	TOWER	APP CON	CLNC DEL	DEP CON
	123.0	123.0					

Weather: 1-800-WX-BRIEF **Miami (MIA):** 305-233-2600 **ASOS/AWOS:**

Fixed Base Operator	Telephone	Services			
Indiantown International Inc.	772-597-5800	Airframe	Y	Telephone	Y
		Electronics	N	Lodging	Y
		Powerplant	Y	Dining	Y
		Rental Car	N	Taxi	N
		FUEL	100LL, Mogas		
ATTENDED	Unattended				

Inverness / Citrus Inverness Airport

Owner Citrus County
Manager Thomas Owens
 Inverness Airport
 3528 South Airport Road
 Inverness, FL 34450
Phone 352-341-2200
E-Mail owensp12@aol.com
Website

Fax 352-341-2600

Identifier X40
Latitude 28-48.516 N
Longitude 82-18.989 W
Elevation 50 ft
From City 2 Miles SE
Sectional Jacksonville
Hi Chart
Lo Chart L-19B



Runway	Surface	Length	Width	Lighting		VGSI
				Runway	Approach	
01/19	Asph	3,762 ft	60 ft	MIRL	REIL / REIL	P2L / P2L

Airport Remarks	See Airport Facility Directory remarks and current NOTAMS. VFR only. Right traffic Rwy 01.
------------------------	--

ATIS	CTAF	UNICOM	GND CON	TOWER	APP CON	CLNC DEL	DEP CON
	122.725	122.725					

Weather: 1-800-WX-BRIEF **St. Petersburg (PIE):** 727-531-1495 **ASOS/AWOS:**

Fixed Base Operator	Telephone	Services			
Crystal Aero Group	352-341-2200	Airframe	N	Telephone	Y
		Electronics	N	Lodging	Y
		Powerplant	N	Dining	Y
		Rental Car	Y	Taxi	Y
		FUEL		100LL	
		ATTENDED		1300-2200Z	

Jacksonville / Duval Cecil Field

Owner	Jacksonville Aviation Authority	Identifier	VQQ
Manager	Rusty Chandler Cecil Field 13365 Aeronautical Circle Jacksonville, FL 32221-5522	Latitude	30-13.120 N
Phone	904-573-1613	Longitude	81-52.600 W
E-Mail	rchandler@jaa.aero	Elevation	81 ft
Website	www.jaa.aero/as/cf.asp	From City	13 Miles SW Jacksonville
	Fax 904-779-9745	Sectional	H-8H
		Hi Chart	L-18H, 19B, A
		Lo Chart	



Runway	Surface	Length	Width	Lighting		VGSI
				Runway	Approach	
09L/27R	Asph	8,000 ft	200 ft	/	/	/
09R/27L	Asph	8,000 ft	200 ft	MIRL	REIL / REIL	P4L / P4L
18L/36R	Asph	12,500 ft	200 ft	HIRL	REIL / MALSR	P4L / P4L
18R/36L	Asph	8,000 ft	200 ft	MIRL	/	/

Airport Remarks	See Airport Facility Directory remarks and current NOTAMS. Wildlife in vicinity of airport.
------------------------	---


ATIS	CTAF	UNICOM	GND CON	TOWER	APP CON	CLNC DEL	DEP CON
125.275	126.1	122.95	121.625	126.1	123.8		123.8

Weather: 1-800-WX-BRIEF **Gainesville (GNV):** 352-377-4681 **ASOS/AWOS:**

Fixed Base Operator	Telephone	Services			
AirKaman Cecil Field	904-777-6675	Airframe	Y	Telephone	Y
		Electronics	Y	Lodging	N
		Powerplant	Y	Dining	Y
		Rental Car	N	Taxi	Y
		FUEL	100LL, Jet A+		
		ATTENDED	1200-0300Z		

Jacksonville / Duval Craig Municipal Airport

Owner	Jacksonville Aviation Authority	Identifier	CRG
Manager	Tony Cugno Craig Municipal Airport 855-11 Saint Johns Bluff Road Jacksonville, FL 32225-8388	Latitude	30-20.179 N
Phone	904-641-7666	Longitude	81-30.867 W
E-Mail	tcugno@jaa.aero	Elevation	41 ft
Website	www.jaa.aero/as/craig.asp	From City	8 Miles E
		Sectional	Jacksonville
		Hi Chart	
		Lo Chart	L-18H, 19B, A



Runway	Surface	Length	Width	Lighting		VGSI
				Runway	Approach	
05/23	Asph	4,004 ft	100 ft	MIRL	/ REIL	P4L / P4L
14/32	Asph	3,998 ft	100 ft	HIRL	REIL / MALS R	P4L / P4L

Airport Remarks	See Airport Facility Directory remarks and current NOTAMS. Birds and wildlife on & in vicinity of airport. Banner towing on weekends & special events. Noise abatement procedures.
------------------------	--

ATIS	CTAF	UNICOM	GND CON	TOWER	APP CON	CLNC DEL	DEP CON
125.4	132.1	122.95	121.8	132.1	124.9	118.35	124.9

Weather: 1-800-WX-BRIEF **Gainesville (GNV):** 352-377-4681 **ASOS/AWOS:** 904-646-4670

Fixed Base Operator	Telephone	Services	
Avitat Sky Harbor Craig Air Center	904-641-8555 904-641-0300	Airframe	Y Telephone Y
		Electronics	Y Lodging Y
		Powerplant	Y Dining Y
		Rental Car	Y Taxi Y
		FUEL	100LL, Jet A
		ATTENDED	Mon-Fri 1100-0400Z Sat-

Jacksonville / Duval Herlong Airport

Owner	Jacksonville Aviation Authority	Identifier	HEG
Manager	Todd Cox Herlong Airport 9300 Normandy Blvd. Jacksonville, FL 32221-5522	Latitude	30-16.514 N
Phone	904-783-2805	Longitude	81-48.323 W
E-Mail	TaCox@jaa.aero	Elevation	87 ft
Website	www.jaa.aero/as/herlong.asp	From City	8 Miles SW
	Fax 904-781-4851	Sectional	Jacksonville
		Hi Chart	
		Lo Chart	L-18H, 19B, A



Runway	Surface	Length	Width	Lighting		VGSI
				Runway	Approach	
07/25	Asph	4,000 ft	100 ft	MIRL	/	P2L / P2L
11/29	Asph	3,500 ft	100 ft	MIRL	/	P2L / P2L

Airport Remarks	See Airport Facility Directory remarks and current NOTAMS. Parachute jumping. Ultralight & glider activity on & in vicinity of airport.
------------------------	---

ATIS	CTAF	UNICOM	GND CON	TOWER	APP CON	CLNC DEL	DEP CON
	123.0	123.0			124.4		124.4

Weather: 1-800-WX-BRIEF **Gainesville (GNV):** 352-377-4681 **ASOS/AWOS:** 904-695-0334

Fixed Base Operator	Telephone	Services				
Herlong Aviation	904-783-2805	Airframe	Y	Telephone	Y	
		Electronics	N	Lodging	Y	
		Powerplant	Y	Dining	Y	
		Rental Car	Y	Taxi	Y	
		FUEL	100LL, Jet A			
		ATTENDED	1130-0030Z			

Jacksonville / Duval Jacksonville International Airport

Owner Jacksonville Aviation Authority	Identifier JAX	Latitude 30-29.643 N
Manager Ismael Bonilla	Longitude 81-41.272 W	Elevation 30 ft
Jacksonville International Airport	From City 9 Miles N	Sectional Jacksonville
P.O. Box 18018	Hi Chart H-8H	Lo Chart L-18H, 19B, A
Jacksonville, FL 32229		
Phone 904-741-2072	Fax 904-741-3860	
E-Mail ibonilla@jaa.aero		
Website www.jaa.aero/as/jia.asp		



Runway	Surface	Length	Width	Lighting		VGSI
				Runway	Approach	
07/25	Conc	10,000 ft	150 ft	HIRL	ALSF2/ MALSR	P4L /
13/31	Conc	7,701 ft	150 ft	HIRL	MALSR/ REIL	P4L / P4L

Airport Remarks	See Airport Facility Directory remarks and current NOTAMS. Wildlife on airfield; more active in evening hours.
------------------------	--

ATIS	CTAF	UNICOM	GND CON	TOWER	APP CON	CLNC DEL	DEP CON
125.85		122.95	121.9	118.3	127.0 See AFD		127.0 See AFD

Weather: 1-800-WX-BRIEF **Gainesville (GNV):** 352-377-4681 **ASOS/AWOS:** 904-741-4304

Fixed Base Operator	Telephone	Services			
Signature Flight Support	904-741-2201	Airframe	Y	Telephone	Y
		Electronics	Y	Lodging	Y
		Powerplant	Y	Dining	Y
		Rental Car	Y	Taxi	Y
		FUEL		100LL, Jet A	
ATTENDED		24 Hours			

Key West / Monroe Key West International Airport

Owner	Monroe County	Identifier	EYW	
Manager	Peter Horton	Latitude	24-33.367 N	
	Key West International Airport	Longitude	81-45.573 W	
	3491 South Roosevelt Boulevard	Elevation	3 ft	
	Key West, FL 33040	From City	2 Miles E	
Phone	305-292-3518	Sectional	Miami	
	Fax 305-292-3578	Hi Chart		
E-Mail	horton-peter@monroecounty-fl.gov		Lo Chart	L-19D
Website	www.monroecounty-fl.gov/Pages/MonroeCoFL_Airport/keywest			



Runway	Surface	Length	Width	Lighting		VGSI
				Runway	Approach	
09/27	Asph	4,801 ft	100 ft	MIRL	REIL / REIL	V4L / V4L

Airport Remarks	See Airport Facility Directory remarks and current NOTAMS. Right traffic Rwy 09. Parachute jumping. Birds on & in vicinity of airport. Restricted Area R-2916 located 14 nm NE of airport on cable to 14,000 ft. Noise abatement procedures. Intensive military traffic S & E of airport.
------------------------	---

ATIS	CTAF	UNICOM	GND CON	TOWER	APP CON	CLNC DEL	DEP CON
119.675	118.2	122.95	121.9	118.2	124.45 132.2	121.9	124.45 132.2

Weather: 1-800-WX-BRIEF **Miami (MIA):** 305-233-2600 **ASOS/AWOS:** 305-292-4046

Fixed Base Operator	Telephone	Services			
Island City Flying Service	305-296-5422	Airframe	Y	Telephone	Y
		Electronics	N	Lodging	Y
		Powerplant	Y	Dining	Y
		Rental Car	Y	Taxi	Y
		FUEL	100, Jet A		
		ATTENDED	1300-2300Z		

Keystone Heights / Clay Keystone Airpark

Owner	Keystone Airpark Authority	Identifier	42J
Manager	Dottie Baker	Latitude	29-50.665 N
	Keystone Airpark	Longitude	82-02.6 W
	7100 Airport Road	Elevation	196 ft
	Starke, FL 32091-9347	From City	3 Miles N
Phone	352-473-0031	Sectional	Jacksonville
	Fax 352-473-4251	Hi Chart	H-8H
E-Mail	dottie@keystoneairport.com	Lo Chart	L-18H, 19B
Website	www.atlantic.net/~keystone/airpark.htm		



Runway	Surface	Length	Width	Lighting		VGSI
				Runway	Approach	
04/22	Asph	5,044 ft	100 ft	MIRL	/	P2L / P2L
10/28	Asph	4,899 ft	75 ft	HIRL	REIL / REIL	P2L / P2L

Airport Remarks	See Airport Facility Directory remarks and current NOTAMS. Animals on & in vicinity of airport. Restricted Area R-2903A 1.5 miles Rwy 22 end; fly left traffic to avoid.
------------------------	--

ATIS	CTAF	UNICOM	GND CON	TOWER	APP CON	CLNC DEL	DEP CON
	122.7	122.7			118.175		118.175

Weather: 1-800-WX-BRIEF **Gainesville (GNV):** 352-377-4681 **ASOS/AWOS:**

Fixed Base Operator	Telephone	Services			
Keystone Airpark Authority	352-473-4807	Airframe	Y	Telephone	Y
		Electronics	N	Lodging	Y
		Powerplant	Y	Dining	Y
		Rental Car	Y	Taxi	Y
		FUEL		100LL	
ATTENDED		1300-2300Z			

La Belle / Hendry La Belle Municipal Airport

Owner Hendry County	Identifier X14	
Manager Tom Vaughan	Latitude 26-44.654 N	
La Belle Municipal Airport	Longitude 81-25.955 W	
P.O. Box 1607	Elevation 18 ft	
La Belle, FL 33975	From City 1 Miles S	
Phone 863-675-1568	Sectional Miami	Fax 863-675-2156
E-Mail tvaughan@hendryfla.net	Hi Chart H-8H	
Website www.flylabelle.com	Lo Chart L-19C	



Runway	Surface	Length	Width	Lighting		VGSI
				Runway	Approach	
14/32	Asph	5,254 ft	75 ft	MIRL	/	P4R/ P4L

Airport Remarks	See Airport Facility Directory remarks and current NOTAMS. VFR only. Takeoff and landing on turf area done so at pilot's own risk.
------------------------	--

ATIS	CTAF	UNICOM	GND CON	TOWER	APP CON	CLNC DEL	DEP CON
	122.8	122.8					

Weather: 1-800-WX-BRIEF **Miami (MIA):** 305-233-2600 **ASOS/AWOS:**

Fixed Base Operator	Telephone	Services			
Harpers Keep-em-Flying Hendry County	800-330-3596 863-675-1568	Airframe	Y	Telephone	Y
		Electronics	N	Lodging	Y
		Powerplant	Y	Dining	Y
		Rental Car	Y	Taxi	Y
		FUEL	100LL, Jet A		
ATTENDED	0800-1700				

Lake City / Columbia Lake City Municipal Airport

Owner	City of Lake City	Identifier	LCQ
Manager	D. Tom Sawyer Lake City Municipal Airport 205 North Marion Avenue Lake City, FL 32055	Latitude	30-10.922 N
Phone	386-752-2031 x240	Longitude	82-34.616 W
E-Mail	tom.sawyer@ci.lake-city.fl.us	Elevation	201 ft
Website	www.lakecitymunicipalfbo.com/contact.htm	From City	3 Miles E
		Sectional	Jacksonville
		Hi Chart	H-8H
		Lo Chart	L-18G, 19B
		Fax	386-752-4896



Runway	Surface	Length	Width	Lighting		VGSI
				Runway	Approach	
05/23	Asph	4,001 ft	75 ft	MIRL	/	/
10/28	Asph	8,003 ft	150 ft	MIRL	/ REIL	V4L / V4L

Airport Remarks	See Airport Facility Directory remarks and current NOTAMS. Right traffic Rwy 28. Helicopters advised to taxi on paved areas only.
------------------------	---

ATIS	CTAF	UNICOM	GND CON	TOWER	APP CON	CLNC DEL	DEP CON
	119.2	122.7	121.9	119.2	125.375		125.375

Weather: 1-800-WX-BRIEF **Gainesville (GNV):** 352-377-4681 **ASOS/AWOS:** 386-754-9366

Fixed Base Operator	Telephone	Services			
Lake City Airport	386-752-1066	Airframe	Y	Telephone	Y
		Electronics	N	Lodging	Y
		Powerplant	Y	Dining	Y
		Rental Car	Y	Taxi	Y
		FUEL		100LL, Jet A	
		ATTENDED		1300-2300Z	

Lake Wales / Polk Chalet Suzanne Air Strip

Owner Chalet Suzanne Property Inc.	Identifier X25
Manager Eric Hinshaw	Latitude 27-57.228 N
Chalet Suzanne Air Strip	Longitude 81-36.85 W
3800 Chalet Suzanne Drive	Elevation 130 ft
Lake Wales, FL 33859-7763	From City 3 Miles N
Phone 863-676-6011	Sectional Miami
Fax 863-676-1814	Hi Chart
E-Mail eric@chaletsuzanne.com	Lo Chart
Website www.chaletsuzanne.com/	



Runway	Surface	Length	Width	Lighting		VGSI
				Runway	Approach	
18/36	Turf	2,063 ft	60 ft	NSTD	/	/

Airport Remarks	See Airport Facility Directory remarks and current NOTAMS. VFR only.
------------------------	--

ATIS	CTAF	UNICOM	GND CON	TOWER	APP CON	CLNC DEL	DEP CON
	122.8	122.8					

Weather: 1-800-WX-BRIEF **St. Petersburg (PIE):** 727-531-1495 **ASOS/AWOS:**

Fixed Base Operator	Telephone	Services			
Chalet Suzanne Air Strip	863-676-6011	Airframe	N	Telephone	Y
		Electronics	N	Lodging	Y
		Powerplant	N	Dining	Y
		Rental Car	Y	Taxi	Y
		FUEL	100LL		
		ATTENDED	1300-0200Z		

Lake Wales / Polk Lake Wales Municipal Airport

Owner	Lake Wales Airport Authority	Identifier	X07
Manager	Betty Hill	Latitude	27-53.628 N
	Lake Wales Municipal Airport	Longitude	81-37.225 W
	450 South Airport Road	Elevation	127 ft
	Lake Wales, FL 33859	From City	2 Miles W
Phone	863-678-1003	Sectional	Miami
	Fax 863-678-1409	Hi Chart	
E-Mail	bkabeller@c5.com	Lo Chart	L-19C
Website	www.cityoflakewales.com/airport		



Runway	Surface	Length	Width	Lighting		VGSI
				Runway	Approach	
06/24	Asph	3,999 ft	100 ft	MIRL	/	P4R/ P4L
17/35	Asph	3,999 ft	75 ft		/	/

Airport Remarks	See Airport Facility Directory remarks and current NOTAMS. Parachute jumping. Ultralight activity on & in vicinity of airport.
------------------------	--

ATIS	CTAF	UNICOM	GND CON	TOWER	APP CON	CLNC DEL	DEP CON
	122.8	122.8			120.65		120.65

Weather: 1-800-WX-BRIEF **St. Petersburg (PIE):** 727-531-1495 **ASOS/AWOS:**

Fixed Base Operator	Telephone	Services			
Skydive Lake Wales	863-678-0080	Airframe	N	Telephone	Y
		Electronics	N	Lodging	Y
		Powerplant	N	Dining	Y
		Rental Car	Y	Taxi	Y
		FUEL		100LL, Jet A	
ATTENDED		1300Z-Dusk			

Lakeland / Polk Lakeland Linder Regional Airport

Owner City of Lakeland	Identifier LAL	
Manager John DuBose	Latitude 27-59.335 N	
Lakeland Linder Regional Airport	Longitude 82-01.113 W	
3900 Don Emerson Drive, Suite 210	Elevation 142 ft	
Lakeland, FL 33811	From City 4 Miles SW	
Phone 863-648-3299	Sectional Miami	Fax 863-648-3274
E-Mail john.dubose@lakelandgov.net	Hi Chart H-8H	
Website www.lakelandairport.com/	Lo Chart L-19B	



Runway	Surface	Length	Width	Lighting		VGSI
				Runway	Approach	
05/23	Asph	5,000 ft	150 ft	HIRL	MALSR/	/ V4L
09/27	Asph	8,500 ft	150 ft	HIRL	/	P4L / P4L

Airport Remarks	See Airport Facility Directory remarks and current NOTAMS. Extensive bird activity on & in vicinity of airport.
------------------------	---

ATIS	CTAF	UNICOM	GND CON	TOWER	APP CON	CLNC DEL	DEP CON
118.025	124.5	122.95	121.4	124.5	120.65 See AFD		120.65 See AFD

Weather: 1-800-WX-BRIEF **St. Petersburg (PIE):** 727-531-1495 **ASOS/AWOS:**

Fixed Base Operator	Telephone	Services			
Piedmont Hawthorne Aviation Lakeland Air Service	863-644-0433	Airframe	Y	Telephone	Y
	863-647-3911	Electronics	Y	Lodging	Y
		Powerplant	Y	Dining	Y
		Rental Car	Y	Taxi	Y
		FUEL	100LL, Jet A		
		ATTENDED	1100-0300Z		

Lakeland / Polk South Lakeland Airport

Owner	South Lakeland Airport, Inc.	Identifier	X49
Manager	Jay Kurtz	Latitude	27-56.1 N
	South Lakeland Airport	Longitude	82-02.638 W
	7500 Coronet Road	Elevation	110 ft
	Mulberry, FL 33860-9675	From City	1 Miles S
Phone	863-701-0000	Sectional	Miami
E-Mail	liteplane@bigfoot.com	Hi Chart	
Website		Lo Chart	



Runway	Surface	Length	Width	Lighting		VGSI		
				Runway	Approach			
14/32	Turf	3,115 ft	100 ft		/	/		
Airport Remarks	See Airport Facility Directory remarks and current NOTAMS. VFR only. Right traffic Rwy 14. Airport has no night time operations. Turf runways may hold water after rain.							
ATIS	CTAF	UNICOM	GND CON	TOWER	APP CON	CLNC DEL	DEP CON	
	122.9							
Weather: 1-800-WX-BRIEF				St. Petersburg (PIE): 727-531-1495		ASOS/AWOS:		
Fixed Base Operator			Telephone		Services			
					Airframe	N	Telephone	Y
					Electronics	N	Lodging	Y
					Powerplant	N	Dining	Y
					Rental Car	Y	Taxi	N
					FUEL			
					ATTENDED		Sat-Sun 1400Z-Dusk	

Leesburg / Lake Leesburg International Airport

Owner City of Leesburg	Identifier LEE	
Manager Charlie Weller	Latitude 28-49.368 N	
Leesburg International Airport	Longitude 81-48.551 W	
P.O. 490630	Elevation 77 ft	
Leesburg, FL 34749-0630	From City 3 Miles NE	
Phone 352-516-7236	Sectional Jacksonville	
Fax 352-728-9804	Hi Chart H-8H	
E-Mail charlie.weller@leesburgflorida.gov	Lo Chart L-19B	
Website www.ci.leesburg.fl.us/airport/airport.asp		



Runway	Surface	Length	Width	Lighting		VGSI
				Runway	Approach	
03/21	Asph	4,960 ft	100 ft	HIRL	/	P2L / P2L
13/31	Asph	5,000 ft	100 ft	HIRL	/ REIL	V4L / V4L

Airport Remarks	See Airport Facility Directory remarks and current NOTAMS.
------------------------	--

ATIS	CTAF	UNICOM	GND CON	TOWER	APP CON	CLNC DEL	DEP CON
134.325	119.35	122.725	121.725	119.35	121.1		121.1

Weather: 1-800-WX-BRIEF **St. Petersburg (PIE):** 727-531-1495 **ASOS/AWOS:** 352-787-1565

Fixed Base Operator	Telephone	Services			
Sunair Aviation	352-787-2211	Airframe	Y	Telephone	Y
		Electronics	Y	Lodging	Y
		Powerplant	Y	Dining	Y
		Rental Car	Y	Taxi	Y
		FUEL		100LL, Jet A	
		ATTENDED		1200-0000Z	

Live Oak / Suwannee Suwannee County Airport

Owner Suwannee County	Identifier 24J
Manager Donald T. Robinson	Latitude 30-18.63 N
Suwannee County Airport	Longitude 83-01.391 W
224 Pine Avenue	Elevation 104 ft
Live Oak, FL 32064	From City 2 Miles W
Phone 386-364-3400	Sectional Jacksonville
E-Mail donaldr@sucounty.org	Hi Chart
Website	Lo Chart L-18G,19B



Runway	Surface	Length	Width	Lighting		VGSI
				Runway	Approach	
07/25	Asph	4,037 ft	75 ft	MIRL	REIL/ REIL	P2L/ P2L

Airport Remarks	See Airport Facility Directory remarks and current NOTAMS. VFR only.
------------------------	--

ATIS	CTAF	UNICOM	GND CON	TOWER	APP CON	CLNC DEL	DEP CON
	122.8	122.8					

Weather: 1-800-WX-BRIEF **Gainesville (GNV):** 352-377-4681 **ASOS/AWOS:**

Fixed Base Operator	Telephone	Services			
		Airframe	Y	Telephone	Y
		Electronics	N	Lodging	Y
		Powerplant	Y	Dining	Y
		Rental Car	Y	Taxi	Y
		FUEL	100LL		
		ATTENDED	Mon-Sat 1300-2300Z		

Marathon / Monroe The Florida Keys Marathon Airport

Owner Monroe County	Identifier MTH	
Manager Reggie Paros	Latitude 24-43.569 N	
The Florida Keys Marathon Airport	Longitude 81-03.83 W	
9400 Overseas Highway, Suite 200	Elevation 7 ft	
Marathon, FL 33050	From City 3 Miles E	
Phone 305-289-6060	Sectional Miami	
Fax 305-289-6071	Hi Chart H-81	
E-Mail paros-reggie@monroecounty-fl.gov	Lo Chart L-19D	
Website www.monroecounty-fl.gov/Pages/MonroeCoFL_Airport/marathon		



Runway	Surface	Length	Width	Lighting		VGSI
				Runway	Approach	
07/25	Asph	5,008 ft	100 ft	MIRL	REIL /	P4L / P4L

Airport Remarks	See Airport Facility Directory remarks and current NOTAMS. Extremely noise sensitive area. Noise abatement procedures.
------------------------	--

ATIS	CTAF	UNICOM	GND CON	TOWER	APP CON	CLNC DEL	DEP CON
	122.8	122.8			133.5		133.5

Weather: 1-800-WX-BRIEF **Miami (MIA):** 305-233-2600 **ASOS/AWOS:** 305-743-8373

Fixed Base Operator	Telephone	Services			
Marathon Jet Center	305-743-1995	Airframe	Y	Telephone	Y
Paradise Aviation	305-743-4222	Electronics	N	Lodging	Y
		Powerplant	Y	Dining	Y
		Rental Car	Y	Taxi	Y
		FUEL	100LL, Jet A1+		
		ATTENDED	1300-2300Z		

Marco Island / Collier Marco Island Airport

Owner	Collier County Airport Authority	Identifier	MKY
Manager	Robert "Bob" R. Tweedie Jr. Marco Island Airport 2005 Mainsail Drive, Suite 1 Naples, FL 34114-0824	Latitude	25-59.703 N
		Longitude	81-40.352 W
		Elevation	5 ft
Phone	239-642-7878 x23	From City	4 Miles NE
	Fax 239-695-3556	Sectional	Miami
E-Mail	RobertTweedie@colliergov.net	Hi Chart	H-8H
Website	www.colliergov.net/Index.aspx?page=21	Lo Chart	L-19C



Runway	Surface	Length	Width	Lighting		VGSI
				Runway	Approach	
17/35	Asph	5,000 ft	100 ft	MIRL	/	P4L / P4L

Airport Remarks	See Airport Facility Directory remarks and current NOTAMS. Right traffic Rwy 35. Numerous cranes operate W of field 180 ft lighted and unlighted. Landing & service fees for commercial flights.
------------------------	--

ATIS	CTAF	UNICOM	GND CON	TOWER	APP CON	CLNC DEL	DEP CON
	122.8	122.8			119.75 134.75	120.8	119.75 134.75

Weather: 1-800-WX-BRIEF **Miami (MIA):** 305-233-2600 **ASOS/AWOS:** 941-394-8187

Fixed Base Operator	Telephone	Services			
Marco Island Executive Airport	239-394-3355	Airframe	N	Telephone	Y
		Electronics	N	Lodging	Y
		Powerplant	N	Dining	Y
		Rental Car	Y	Taxi	Y
		FUEL		100LL, Jet A	
		ATTENDED		1200-0000Z	

Marianna / Jackson Marianna Municipal Airport

Owner	Marianna Municipal Airport Development Authority	Identifier	MAI
Manager	Homer Sims	Latitude	30-50.145 N
	Marianna Municipal Airport	Longitude	85-10.29 W
	P. O. Box 936	Elevation	110 ft
	Marianna, FL 32447	From City	4 Miles NE
Phone	850-482-2281	Sectional	New Orleans
	Fax 850-482-4761	Hi Chart	
E-Mail	airport@cityofmarianna.com	Lo Chart	L-18F
Website	www.cityofmarianna.com/administration/airport.cfm		



Runway	Surface	Length	Width	Lighting		VGSI
				Runway	Approach	
08/26	Asph	4,895 ft	100 ft		/	/
18/36	Asph	4,896 ft	100 ft	MIRL	/	V2L / V2L

Airport Remarks	See Airport Facility Directory remarks and current NOTAMS. Military performing special helicopter operations on & in vicinity of airport.
------------------------	---

ATIS	CTAF	UNICOM	GND CON	TOWER	APP CON	CLNC DEL	DEP CON
	123.0	123.0			133.75		133.75

Weather: 1-800-WX-BRIEF **Gainesville (GNV):** 352-377-4681 **ASOS/AWOS:** 850-482-6082

Fixed Base Operator	Telephone	Services			
Marianna Municipal Airport	850-482-2281	Airframe	Y	Telephone	Y
		Electronics	N	Lodging	Y
		Powerplant	Y	Dining	Y
		Rental Car	Y	Taxi	Y
		FUEL	100LL, Jet A		
		ATTENDED	May-Oct 1300-0100Z Nov		

Melbourne / Brevard Melbourne International Airport

Owner	Melbourne Airport Authority	Identifier	MLB
Manager	Richard A. Ennis CPFO Melbourne International Airport One Air Terminal Parkway, Suite 220 Melbourne, FL 32901	Latitude	28-06.165 N
Phone	321-723-6227 x212	Longitude	80-38.748 W
E-Mail	rennis@mlbair.com	Elevation	33 ft
Website	www.mlbair.com	From City	2 Miles NW
		Sectional	Jacksonville
		Hi Chart	H-81
		Lo Chart	L-19C
		Fax	321-723-1194



Runway	Surface	Length	Width	Lighting		VGSI
				Runway	Approach	
05/23	Asph	3,000 ft	75 ft	MIRL	/	P2L / P2L
09L/27R	Asph	6,000 ft	150 ft	MIRL	/	P4L / P4L
09R/27L	Asph	10,181 ft	150 ft	HIRL	MALSR / REIL	P4L / P4L

Airport Remarks	See Airport Facility Directory remarks and current NOTAMS. Customs user fee airport.
------------------------	--

ATIS	CTAF	UNICOM	GND CON	TOWER	APP CON	CLNC DEL	DEP CON
132.55	118.2	122.95	121.9	118.2 124.05	132.65	121.9	132.65

Weather: 1-800-WX-BRIEF **St. Petersburg (PIE):** 727-531-1495 **ASOS/AWOS:** 321-723-7403

Fixed Base Operator	Telephone	Services			
Atlantic Jet Center FIT Aviation	321-255-7111 321-674-6501	Airframe	Y	Telephone	Y
		Electronics	Y	Lodging	Y
		Powerplant	Y	Dining	Y
		Rental Car	Y	Taxi	Y
		FUEL		100LL, Jet A	
		ATTENDED		24 Hours	

Merritt Island / Brevard Merritt Island Airport

Owner Titusville-Cocoa Airport District	Identifier COI
Manager Michael D. Powell A.C.E. Merritt Island Airport 355 Golden Knights Boulevard Titusville, FL 32780	Latitude 28-20.495 N Longitude 80-41.130 W Elevation 7 ft From City 0 Miles
Phone 321-267-8780 Fax 321-383-4284	Sectional Jacksonville
E-Mail mpowell@flairport.com	Hi Chart
Website www.flairport.com	Lo Chart L-19C



Runway	Surface	Length	Width	Lighting		VGSI
				Runway	Approach	
11/29	Asph	3,601 ft	75 ft	MIRL	/	P2L / P2L

Airport Remarks	See Airport Facility Directory remarks and current NOTAMS. Banner towing in vicinity of airport. 24-hour helicopter operations SW ramp.
------------------------	---

ATIS	CTAF	UNICOM	GND CON	TOWER	APP CON	CLNC DEL	DEP CON
	123.05	123.05			134.95		134.95

Weather: 1-800-WX-BRIEF **St. Petersburg (PIE):** 727-531-1495 **ASOS/AWOS:**

Fixed Base Operator	Telephone	Services			
Island Aviation	321-453-2222	Airframe	Y	Telephone	Y
		Electronics	Y	Lodging	Y
		Powerplant	Y	Dining	Y
		Rental Car	Y	Taxi	Y
		FUEL	100LL, Jet A		
		ATTENDED	1300-0100Z		

Miami / Miami-Dade Dade-Collier Training and Transition Airport

Owner	Miami-Dade County	Identifier	TNT
Manager	Neil Watson	Latitude	25-51.708 N
	Dade-Collier Training and Transition Airport	Longitude	80-53.820 W
	28700 Southwest 217th Avenue	Elevation	13 ft
	Homestead, FL 33030	From City	36 Miles W
Phone	305-247-4883	Sectional	Miami
	Fax 305-246-4252	Hi Chart	H-81
E-Mail	nwatson@miami-airport.com	Lo Chart	L-19C
Website	www.miami-airport.com		



Runway	Surface	Length	Width	Lighting		VGSI
				Runway	Approach	
09/27	Asph	10,499 ft	150 ft	HIRL	SSALS/	/P4L

Airport Remarks	See Airport Facility Directory remarks and current NOTAMS. Right traffic Rwy 27. Wildlife on & in vicinity of airport. Be alert to low flying National Park Service aircraft all quadrants. Airport closed to public except by PPR with Miami-Dade County Aviation Dept 305-869-1700.
------------------------	---

ATIS	CTAF	UNICOM	GND CON	TOWER	APP CON	CLNC DEL	DEP CON
	123.0	123.0			132.4		132.4

Weather: 1-800-WX-BRIEF **Miami (MIA):** 305-233-2600 **ASOS/AWOS:**

Fixed Base Operator	Telephone	Services			
		Airframe	N	Telephone	Y
		Electronics	N	Lodging	Y
		Powerplant	N	Dining	N
		Rental Car	N	Taxi	N
		FUEL			
		ATTENDED			24 Hours

Miami / Miami-Dade Kendall-Tamiami Executive Airport

Owner	Miami-Dade County	Identifier	TMB
Manager	Michael Handrahan Kendall-Tamiami Executive Airport 12800 Southwest 145th Avenue Miami, FL 33186	Latitude	25-38.873 N
Phone	305-869-1700	Longitude	80-25.967 W
E-Mail	mhandrahan@miami-airport.com	Elevation	8 ft
Website	www.miami-airport.com	From City	13 Miles SW
	Fax 305-869-1780	Sectional	Miami
		Hi Chart	H-8I
		Lo Chart	L-19D, A



Runway	Surface	Length	Width	Lighting		VGSI
				Runway	Approach	
09L/27R	Asph	5,001 ft	150 ft	MIRL	/	P4L / P2L
09R/27L	Asph	5,002 ft	150 ft	HIRL	MALSR/	V4L / P4L
13/31	Asph	4,001 ft	150 ft	MIRL	/	/

Airport Remarks	See Airport Facility Directory remarks and current NOTAMS. Rwy 09R right traffic when tower closed. Rwy 09L/27R closed when tower closed. Birds on & in vicinity of airport. Agricultural aircraft operating in vicinity of airport.						
ATIS	CTAF	UNICOM	GND CON	TOWER	APP CON	CLNC DEL	DEP CON
124.0	118.9		121.7	118.9 134.6	125.5	133.0	125.5

Weather: 1-800-WX-BRIEF **Miami (MIA):** 305-233-2600 **ASOS/AWOS:** 305-235-1332

Fixed Base Operator	Telephone	Services			
For fixed base operators, contact Airport Manager.		Airframe	Y	Telephone	Y
		Electronics	Y	Lodging	Y
		Powerplant	Y	Dining	Y
		Rental Car	Y	Taxi	Y
		FUEL	100LL, Jet A		
		ATTENDED	24 Hours		

Miami / Miami-Dade Miami International Airport

Owner	Miami-Dade County	Identifier	MIA
Manager	Jose Abreu Miami International Airport P.O. Box 592075 Miami, FL 33159	Latitude	25-47.595 N
Phone	305-876-7077	Longitude	80-17.433 W
E-Mail	JAbreu@miami-airport.com	Elevation	8 ft
Website	www.miami-airport.com	From City	8 Miles NW
		Sectional	Miami
		Hi Chart	H-81
		Lo Chart	L-19C, A
		Fax	305-876-0948



Runway	Surface	Length	Width	Lighting		VGSI
				Runway	Approach	
08R/26L	Asph	10,506 ft	200 ft	HIRL	MALS/ MALS	V4L / P4L
09/27	Asph	13,000 ft	150 ft	HIRL	MALS/ MALS	P4L / V4L
12/30	Asph	9,354 ft	150 ft	HIRL	MALS/ MALS	P4L / P4L
08L/26R	Asph	8,600 ft	150 ft	MIRL	REIL/ REIL	P4L / P4L

Airport Remarks See Airport Facility Directory remarks and current NOTAMS. Right traffic Rwy's 09 & 26L. Birds on & in vicinity of airport. Landing Fee.

ATIS	CTAF	UNICOM	GND CON	TOWER	APP CON	CLNC DEL	DEP CON
119.15		123.0	127.5 121.8	123.9 118.3	124.85 See AFD	135.35 120.35	125.5 119.45

Weather: 1-800-WX-BRIEF **Miami (MIA):** 305-233-2600 **ASOS/AWOS:** 305-870-0235

Fixed Base Operator	Telephone	Services			
Signature Flight Support	305-526-6344	Airframe	Y	Telephone	Y
		Electronics	Y	Lodging	Y
		Powerplant	Y	Dining	Y
		Rental Car	Y	Taxi	Y
		FUEL		100LL, Jet A	
		ATTENDED		24 Hours	

Miami / Miami-Dade Miami SPB

Owner City of Miami	Identifier X44	
Manager Jean Munroe Miami SPB 1000 MacArthur Causeway Miami, FL 33132	Latitude 25-46.700 N Longitude 80-10.217 W Elevation 0 ft From City 2 Miles E	
Phone 305-373-1120	Sectional Miami	Fax 305-371-3259
E-Mail jean@flychalks.com	Hi Chart	
Website www.ci.miami.fl.us/economicdevelopment/Projects/aviation.asp	Lo Chart	



Runway	Surface	Length	Width	Lighting		VGSI
				Runway	Approach	
NW/SE	Water	15,000 ft	600 ft		/	/

Airport Remarks	See Airport Facility Directory remarks and current NOTAMS. VFR only. Numerous watercraft and large passenger vessels in area.
------------------------	---

ATIS	CTAF	UNICOM	GND CON	TOWER	APP CON	CLNC DEL	DEP CON
	122.8	122.8					

Weather: 1-800-WX-BRIEF **Miami (MIA):** 305-233-2600 **ASOS/AWOS:**

Fixed Base Operator	Telephone	Services			
		Airframe	N	Telephone	Y
		Electronics	N	Lodging	Y
		Powerplant	N	Dining	Y
		Rental Car	Y	Taxi	Y
		FUEL			
		ATTENDED		Daylight hours	

Miami / Miami-Dade Opa Locka Airport

Owner	Miami-Dade County	Identifier	OPF
Manager	Chris McArthur Opa Locka Airport 14201 North West LeJeune Road Opa-Locka, FL 33054	Latitude	25-54.422 N
Phone	305-869-1660	Longitude	80-16.703 W
E-Mail	cmcarthur@miami-airport.com	Elevation	8 ft
Website	www.miami-airport.com/	From City	10 Miles N
		Sectional	Miami
		Hi Chart	H-81
		Lo Chart	L-19C, A



Runway	Surface	Length	Width	Lighting		VGSI
				Runway	Approach	
09L/27R	Asph	8,002 ft	150 ft	HIRL	MALSRR / MALS	V4L / V4L
09R/27L	Asph	4,306 ft	100 ft	MIRL	/	V4L / P4L
12/30	Asph	6,800 ft	150 ft	HIRL	MALSRR /	P4L / P4L

Airport Remarks	See Airport Facility Directory remarks and current NOTAMS. Right traffic Rwy's 09R, 27R & 36. Birds in vicinity of airport. Banner towing in vicinity of airport. Mandatory traffic patterns for helo & fixed wing traffic.
------------------------	---

ATIS	CTAF	UNICOM	GND CON	TOWER	APP CON	CLNC DEL	DEP CON
125.9	120.7	120.7	121.9	120.7 118.6	128.6	119.2	128.6

Weather: 1-800-WX-BRIEF **Miami (MIA):** 305-233-2600 **ASOS/AWOS:** 305-681-4063

Fixed Base Operator	Telephone	Services	
Piedmont Hawthorne Aviation	305-688-4148	Airframe	Y Telephone Y
South Florida Aviation Investments	786-251-3505	Electronics	Y Lodging Y
Miami Executive Aviation	305-687-8410	Powerplant	Y Dining N
National Aviation Services, Inc.	305-688-0077	Rental Car	Y Taxi Y
Air Repair	305-681-1278	FUEL	100LL, Jet A
		ATTENDED	24 Hours

Milton / Santa Rosa Peter Prince Field

Owner Santa Rosa County	Identifier 2R4
Manager Roger Blaylock P.E. Peter Prince Field 6051 Old Bagdad Highway, Suite 300 Milton, FL 32583	Latitude 30-38.257 N Longitude 86-59.619 W Elevation 82 ft
Phone 850-981-7100 Fax 850-983-2161	From City 3 Miles E Sectional New Orleans
E-Mail rogerb@co.santa-rosa.fl.us	Hi Chart
Website www.co.santa-rosa.fl.us	Lo Chart L-18F



Runway	Surface	Length	Width	Lighting		VGSI
				Runway	Approach	
18/36	Asph	3,700 ft	75 ft	MIRL	/	P2L / P2L

Airport Remarks	See Airport Facility Directory remarks and current NOTAMS. Right traffic Rwy 18. Intensive military flight training in vicinity of airport.
------------------------	---


ATIS	CTAF	UNICOM	GND CON	TOWER	APP CON	CLNC DEL	DEP CON
	122.975	122.975			124.85		124.85

Weather: 1-800-WX-BRIEF **Gainesville (GNV):** 352-377-4681 **ASOS/AWOS:**

Fixed Base Operator	Telephone	Services			
Santa Rosa Aviation	850-623-4151	Airframe	Y	Telephone	Y
		Electronics	N	Lodging	Y
		Powerplant	Y	Dining	Y
		Rental Car	Y	Taxi	Y
		FUEL	100LL, Jet A1+		
ATTENDED	1400Z-Dusk				

Naples / Collier Naples Municipal Airport

Owner	City of Naples Airport Authority	Identifier	APF
Manager	Theodore D. Soliday Naples Municipal Airport 160 Aviation Drive North Naples, FL 34104	Latitude	26-09.149 N
		Longitude	81-46.527 W
		Elevation	8 ft
Phone	239-643-0733	From City	2 Miles NE
	Fax 239-643-4084	Sectional	Miami
E-Mail	tsoliday@flynaples.com	Hi Chart	H-8H
Website	www.flynaples.com	Lo Chart	L-19C



Runway	Surface	Length	Width	Lighting		VGSI
				Runway	Approach	
SW/NE	Turf	1,850 ft	100 ft		/	/
05/23	Asph	5,290 ft	150 ft	MIRL	REIL/ ODALS	P4R/ P4L
14/32	Asph	5,000 ft	100 ft	MIRL	REIL/ REIL	P4L/ P4L

Airport Remarks	See Airport Facility Directory remarks and current NOTAMS. Right traffic Rwy 05 & 14. Use of turf Rwy SW/NE requires signed letter of agreement. Antenna tower 152 ft AGL located 1/4 mile east. Extremely noise sensitive area all quadrants. Noise abatement procedures.
------------------------	--

ATIS	CTAF	UNICOM	GND CON	TOWER	APP CON	CLNC DEL	DEP CON
134.225	128.5	128.825	121.6	128.5	119.75 134.75	118.0	119.75 134.75

Weather: 1-800-WX-BRIEF **Miami (MIA):** 305-233-2600 **ASOS/AWOS:** 941-643-9886

Fixed Base Operator	Telephone	Services			
Jet One Naples Airport Authority	941-643-9700 239-643-0404	Airframe	Y	Telephone	Y
		Electronics	Y	Lodging	Y
		Powerplant	Y	Dining	Y
		Rental Car	Y	Taxi	Y
		FUEL		100LL, Jet A	
		ATTENDED		24 hrs	

Navarre / Santa Rosa Ft Walton Beach Airport

Owner Boomer Aviation, Inc.	Identifier 1J9
Manager Mark Williams	Latitude 30-24.394 N
Ft Walton Beach Airport	Longitude 86-49.748 W
P.O. Box 1075	Elevation 22 ft
Fort Walton Beach, FL 32549	From City 2 Miles E
Phone 850-244-1313	Sectional New Orleans
E-Mail Sandywilliams@boomeraviation.com	Hi Chart
Website	Lo Chart



Runway	Surface	Length	Width	Lighting		VGSI
				Runway	Approach	
18/36	Turf	1,878 ft	60 ft		/	/

Airport Remarks See Airport Facility Directory remarks and current NOTAMS. VFR only. All takeoffs Rwy 18; all landings Rwy 36. No helicopter operations.

ATIS	CTAF	UNICOM	GND CON	TOWER	APP CON	CLNC DEL	DEP CON
	122.7	122.7					

Weather: 1-800-WX-BRIEF **Gainesville (GNV):** 352-377-4681 **ASOS/AWOS:**

Fixed Base Operator	Telephone	Services			
		Airframe	N	Telephone	Y
		Electronics	N	Lodging	Y
		Powerplant	N	Dining	Y
		Rental Car	Y	Taxi	Y
		FUEL			
		ATTENDED		1500Z-Dusk	

New Smyrna Beach / Volusia Massey Ranch Airpark

Owner	Massey Ranch Airpark	Identifier	X50
Manager	Dale Massey	Latitude	28-58.733 N
	Massey Ranch Airpark	Longitude	80-55.503 W
	P.O. Box 1947	Elevation	12 ft
	New Smyrna Beach, FL 32170-1947	From City	3 Miles S
Phone	386-428-3818	Sectional	Jacksonville
	Fax 386-428-3818	Hi Chart	
E-Mail	cbm3764@hotmail.com	Lo Chart	L-18H, 19B
Website	www.masseyranchairpark.com/		



Runway	Surface	Length	Width	Lighting		VGSI
				Runway	Approach	

18/36	Asph	3,845 ft	60 ft	LIRL	/	/
-------	------	----------	-------	------	---	---

Airport Remarks	See Airport Facility Directory remarks and current NOTAMS. Glider, banner towing, aerobatics & parachuting activity on & in vicinity of airport.
------------------------	--

ATIS	CTAF	UNICOM	GND CON	TOWER	APP CON	CLNC DEL	DEP CON
	122.7	122.7			125.35		125.35

Weather: 1-800-WX-BRIEF **St. Petersburg (PIE):** 727-531-1495 **ASOS/AWOS:**

Fixed Base Operator	Telephone	Services			
Airpark Aviation Center, Inc.	386-427-7708	Airframe	Y	Telephone	Y
		Electronics	N	Lodging	Y
		Powerplant	Y	Dining	Y
		Rental Car	Y	Taxi	Y
		FUEL		100LL, Jet A	
		ATTENDED		Mon-Fri 1330-1700Z Sat-	

New Smyrna Beach / Volusia New Smyrna Beach Municipal Airport

Owner City of New Smyrna Beach	Identifier EVB
Manager Rhonda Walker	Latitude 29-03.342 N
New Smyrna Beach Municipal Airport	Longitude 80-56.935 W
124 Industrial Park Avenue	Elevation 12 ft
New Smyrna Beach, FL 32168	From City 3 Miles NW
Phone 386-424-2209 Fax 386-424-2198	Sectional Jacksonville
E-Mail Rwalker@cityofnsb.com	Hi Chart H-8H
Website www.cityofnsb.com/departments_airport.htm	Lo Chart L-18H, 19B



Runway	Surface	Length	Width	Lighting		VGSI
				Runway	Approach	
02/20	Asph	4,001 ft	100 ft		/	/
07/25	Asph	5,000 ft	75 ft		/	/
11/29	Asph	4,323 ft	100 ft	MIRL	/	P4L / P4L

Airport Remarks	See Airport Facility Directory remarks and current NOTAMS. Airport closed for ultralights except by prior permission. No touch & go landings. Birds on & in vicinity of airport. Noise abatement procedures.
------------------------	--

ATIS	CTAF	UNICOM	GND CON	TOWER	APP CON	CLNC DEL	DEP CON
124.625	119.675	122.8	121.325		125.35		125.35

Weather: 1-800-WX-BRIEF **St. Petersburg (PIE):** 727-531-1495 **ASOS/AWOS:**

Fixed Base Operator	Telephone	Services			
Vintage Props & Jets Epic Aviation	386-423-1773	Airframe	Y	Telephone	Y
	386-409-5583	Electronics	N	Lodging	Y
		Powerplant	Y	Dining	Y
		Rental Car	Y	Taxi	Y
		FUEL	100LL, Jet A		
		ATTENDED	1200-0000Z		

Ocala / Marion Ocala International - Jim Taylor Field

Owner	City of Ocala	Identifier	OCF
Manager	Matt Grow Ocala International - Jim Taylor Field 3400 South West 60th Avenue Ocala, FL 34474	Latitude	29-10.357 N
Phone	352-629-8377	Longitude	82-13.450 W
E-Mail	MGrow@ocalafl.org	Elevation	89 ft
Website	www.ocalaairport.com/	From City	4 Miles W
	Fax 352-861-2227	Sectional	Jacksonville
		Hi Chart	H-8H
		Lo Chart	L-18H, 19B



Runway	Surface	Length	Width	Lighting		VGSI
				Runway	Approach	
08/26	Asph	3,010 ft	50 ft		/	/
18/36	Asph	6,907 ft	150 ft	MIRL	/ MALSR	P4L / P4L

Airport Remarks	See Airport Facility Directory remarks and current NOTAMS. Rwy 36 designated calm wind runway. Customs service unavailable.
------------------------	---

ATIS	CTAF	UNICOM	GND CON	TOWER	APP CON	CLNC DEL	DEP CON
	123.0	123.0			118.6		118.6

Weather: 1-800-WX-BRIEF **Gainesville (GNV):** 352-377-4681 **ASOS/AWOS:** 352-237-8525

Fixed Base Operator	Telephone	Services			
Piedmont Hawthorne Aviation	352-237-3444	Airframe	Y	Telephone	Y
		Electronics	Y	Lodging	Y
		Powerplant	Y	Dining	Y
		Rental Car	Y	Taxi	Y
		FUEL		100LL, Jet A1+	
		ATTENDED		1230-0100Z	

Okeechobee / Okeechobee Okeechobee County Airport

Owner	Okeechobee County	Identifier	OBE
Manager	Vernon Gray	Latitude	27-15.967 N
	Okeechobee County Airport	Longitude	80-51.9 W
	2800 Northwest 20th Trail	Elevation	34 ft
	Okeechobee, FL 34972	From City	3 Miles NW
Phone	863-467-5505	Sectional	Miami
	Fax 863-467-3838	Hi Chart	H-8I
E-Mail	vgray@co.okeechobee.fl.us	Lo Chart	L-19C
Website	www.okeechobeeairport.com/index.php		



Runway	Surface	Length	Width	Lighting		VGSI
				Runway	Approach	
14/32	Asph	4,000 ft	75 ft		/	/
05/23	Asph	5,000 ft	100 ft	MIRL	REIL / REIL	P4R / P4L

Airport Remarks	See Airport Facility Directory remarks and current NOTAMS. VFR only. Parachute jumping. Ultralight activity on & in vicinity of airport.
------------------------	--

ATIS	CTAF	UNICOM	GND CON	TOWER	APP CON	CLNC DEL	DEP CON
	123.0	123.0					

Weather: 1-800-WX-BRIEF **St. Petersburg (PIE):** 727-531-1495 **ASOS/AWOS:** 863-467-1148

Fixed Base Operator	Telephone	Services			
Okeechobee Jet Center	863-467-5888	Airframe	N	Telephone	Y
		Electronics	N	Lodging	Y
		Powerplant	N	Dining	Y
		Rental Car	Y	Taxi	Y
		FUEL	100LL, Jet A		
ATTENDED	1300-2200Z				

Orlando / Orange Executive Airport

Owner	Greater Orlando Aviation Authority	Identifier	ORL
Manager	Kevin McNamara Executive Airport 4001 East Concord Street Orlando, FL 32803	Latitude	28-32.728 N
Phone	407-896-9171	Longitude	81-19.977 W
E-Mail	kmcnamara@goaa.org	Elevation	113 ft
Website	www.orlandoairports.net/goaa/orl/index.htm	From City	3 Miles E
		Sectional	Jacksonville
		Hi Chart	H-8H
		Lo Chart	L-19B



Runway	Surface	Length	Width	Lighting		VGSI
				Runway	Approach	
07/25	Asph	6,003 ft	150 ft	HIRL	MALS/R REIL	P2L / V4L
13/31	Asph	4,638 ft	100 ft	HIRL	REIL / REIL	P2L / P2L

Airport Remarks	See Airport Facility Directory remarks and current NOTAMS. Right traffic Rwy 25 & 31. Banner towing operations S Rwy 07/25. Birds in vicinity of airport. Noise sensitive airport. Noise abatement procedures.
------------------------	--

ATIS	CTAF	UNICOM	GND CON	TOWER	APP CON	CLNC DEL	DEP CON
127.25	118.7	122.95	121.4	118.7	124.8 See AFD	128.45	124.8 See AFD

Weather: 1-800-WX-BRIEF **St. Petersburg (PIE):** 727-531-1495 **ASOS/AWOS:** 407-658-6753

Fixed Base Operator	Telephone	Services			
Executive Air Center Showalter Flying Services	407-896-2799 407-894-7331	Airframe	Y	Telephone	Y
		Electronics	Y	Lodging	Y
		Powerplant	Y	Dining	Y
		Rental Car	Y	Taxi	Y
		FUEL		100, Jet A	
ATTENDED		24 Hours			

Orlando / Osceola Kissimmee Gateway Airport

Owner	City of Kissimmee	Identifier	ISM
Manager	Terry Lloyd	Latitude	28-17.388 N
	Kissimmee Gateway Airport	Longitude	81-26.225 W
	301 North Dyer Boulevard, Suite 101	Elevation	82 ft
	Kissimmee, FL 34741	From City	16 Miles SW
Phone	407-847-4600	Sectional	Jacksonville
	Fax 407-847-8399	Hi Chart	H-8H
E-Mail	tlloyd@kissimmee.org	Lo Chart	L-19B
Website	www.kissimmee.org/w_dept_airport.cfm?id=322		



Runway	Surface	Length	Width	Lighting		VGSI
				Runway	Approach	
06/24	Asph	5,000 ft	150 ft	MIRL	/	P4L / P4L
15/33	Asph	6,000 ft	100 ft	MIRL	/	P4L / P4L

Airport Remarks	See Airport Facility Directory remarks and current NOTAMS. Right traffic Rwy 06 & 15. Airport closed to ultralight aircraft except by prior permission. Noise sensitive area 1/2 mile north of approach end Rwy 24. Noise abatement procedures.
------------------------	---


ATIS	CTAF	UNICOM	GND CON	TOWER	APP CON	CLNC DEL	DEP CON
112.2	124.45	122.95	121.7	124.45	119.4	119.95 121.7	119.4

Weather: 1-800-WX-BRIEF **St. Petersburg (PIE):** 727-531-1495 **ASOS/AWOS:** 407-847-0533

Fixed Base Operator	Telephone	Services			
Kissimmee Aviation Services	407-847-9095	Airframe	Y	Telephone	Y
Marathon Flight Service	407-846-6128	Electronics	Y	Lodging	Y
Attraction Jet Center	407-518-7766	Powerplant	Y	Dining	Y
Ranger Aviation	407-870-9033	Rental Car	Y	Taxi	Y
Reilly Aviation	407-847-7477	FUEL	100LL, Jet A		
		ATTENDED	1200-0200Z		

Orlando / Orange Orlando International Airport

Owner	Greater Orlando Aviation Authority	Identifier	MCO
Manager	Steve Gardner	Latitude	28-25.733 N
	Orlando International Airport	Longitude	81-18.962 W
	One Airport Boulevard	Elevation	96 ft
	Orlando, FL 32827-4399	From City	6 Miles SE
Phone	407-825-2051	Sectional	Jacksonville
	Fax 407-825-2022	Hi Chart	H-8H
E-Mail	sgardner@goaa.org	Lo Chart	L-19B
Website	www.orlandoairports.net/goaa/main.htm		



Runway	Surface	Length	Width	Lighting		VGSI
				Runway	Approach	
17R/35L	Conc	10,000 ft	150 ft	HIRL	ALSF2/ ALSF	/
18L/36R	Conc	12,005 ft	200 ft	HIRL	/ ALSF	V6L /
18R/36L	Conc	12,004 ft	200 ft	HIRL	MALSR/ REIL	/ V6L
17L/35R	Asph	9,000 ft	150 ft	HIRL	ALSF2/ ALSF	/

Airport Remarks	See Airport Facility Directory remarks and current NOTAMS. Right traffic Rwy 18R. Birds & deer on & in vicinity of airport. Bright lights on road between Rwy 17R/35L & Rwy 17L/35R may be mistaken for runway lights. Pilots should operate Mode C on all taxiways & runways.
------------------------	--

ATIS	CTAF	UNICOM	GND CON	TOWER	APP CON	CLNC DEL	DEP CON
ARR 121.25 DEP 120.525		122.95	121.8	118.45 124.3	124.8 See AFD	134.7	124.8 See AFD

Weather: 1-800-WX-BRIEF **St. Petersburg (PIE):** 727-531-1495 **ASOS/AWOS:** 407-855-5235

Fixed Base Operator	Telephone	Services	
Galaxy Aviation of Orlando, Inc. Signature Flight Support	407-851-8304 407-825-6999	Airframe	Y Telephone Y
		Electronics	Y Lodging Y
		Powerplant	Y Dining Y
		Rental Car	Y Taxi Y
		FUEL	100LL, Jet A
		ATTENDED	24 Hours

Orlando / Seminole Orlando Sanford International Airport

Owner	Sanford Airport Authority	Identifier	SFB
Manager	Larry Dale	Latitude	28-46.658 N
	Orlando Sanford International Airport	Longitude	81-14.249 W
	1200 Red Cleveland Boulevard	Elevation	55 ft
	Sanford, FL 32773-6844	From City	16 Miles NE
Phone	407-322-0186	Sectional	Jacksonville
	Fax 407-585-4045	Hi Chart	H-8H
E-Mail	ldale@osaa.net	Lo Chart	L-19B
Website	www.orlandosanfordairport.com		



Runway	Surface	Length	Width	Lighting		VGSI
				Runway	Approach	
09L/27R	Asph	9,600 ft	150 ft	HIRL	MALSR / MALSR	P4L / P4L
09C/27C	Asph	3,578 ft	75 ft	MIRL	/	P2L / P2L
18/36	Asph	6,002 ft	150 ft	MIRL	/	P4L / P4L
09R/27L	Asph	3,500 ft	75 ft	MIRL	/	P4L / P4L

Airport Remarks	See Airport Facility Directory remarks and current NOTAMS. Right traffic Rwy 09C, 09R & 36. Dense flight training activity in traffic pattern & local areas. Rwy 09R/27L primary flight training runway. Noise sensitive areas. Noise abatement procedures.
------------------------	---

ATIS	CTAF	UNICOM	GND CON	TOWER	APP CON	CLNC DEL	DEP CON
125.975	120.3	122.95	121.35	120.3 135.25	121.1	121.35 123.975	121.1

Weather: 1-800-WX-BRIEF **St. Petersburg (PIE):** 727-531-1495 **ASOS/AWOS:** 407-321-9384

Fixed Base Operator	Telephone	Services			
StarPort Avion Jet Center	407-321-8880 407-328-9997	Airframe	Y	Telephone	Y
		Electronics	Y	Lodging	Y
		Powerplant	Y	Dining	Y
		Rental Car	Y	Taxi	Y
		FUEL	100LL, Jet A		
		ATTENDED	24 Hours		

Ormond Beach / Volusia Ormond Beach Municipal Airport

Owner	City of Ormond Beach	Identifier	OMN
Manager	Robert Hernandez Ormond Beach Municipal Airport P.O. Box 277 Ormond Beach, FL 32175-0277	Latitude	29-18.69 N
Phone	386-676-3224	Longitude	81-06.829 W
E-Mail	hernandez@ormondbeach.org	Elevation	28 ft
Website	www.ormondbeach.org/Airport/ormondairport.htm	From City	3 Miles NW
		Sectional	Jacksonville
		Hi Chart	
		Lo Chart	L-18H, 19B



Runway	Surface	Length	Width	Lighting		VGSI
				Runway	Approach	
08/26	Asph	4,004 ft	75 ft	MIRL	/	P2L / P2L
17/35	Asph	3,701 ft	100 ft	MIRL	REIL /	P2L / P2L

Airport Remarks	See Airport Facility Directory remarks and current NOTAMS. Right traffic Rwy's 17 & 26. Noise abatement procedures all runways: fly runway heading to 1,000 ft before proceeding on course.
------------------------	---

ATIS	CTAF	UNICOM	GND CON	TOWER	APP CON	CLNC DEL	DEP CON
118.475	119.075	123.05	121.625	119.075	125.8	121.625	125.8

Weather: 1-800-WX-BRIEF **St. Petersburg (PIE):** 727-531-1495 **ASOS/AWOS:** 386-615-7084

Fixed Base Operator	Telephone	Services			
Ormond Beach Flight Center Sunrise Aviation	386-672-9862 386-677-5724	Airframe	Y	Telephone	Y
		Electronics	N	Lodging	Y
		Powerplant	Y	Dining	Y
		Rental Car	Y	Taxi	Y
		FUEL		100LL, Jet A	
		ATTENDED		24 Hours	

Pahokee / Palm Beach Palm Beach County Glades Airport

Owner Palm Beach County	Identifier PHK
Manager Peter Labbe	Latitude 26-47.150 N
Palm Beach County Glades Airport	Longitude 80-41.607 W
846 Palm Beach International Airport	Elevation 18 ft
West Palm Beach, FL 33406-1491	From City 3 Miles SW
Phone 561-626-9771	Sectional Miami
E-Mail plabbe@pbia.org	Hi Chart
Website	Lo Chart L-19C
Fax 561-471-7427	



Runway	Surface	Length	Width	Lighting		VGSI
				Runway	Approach	
17/35	Asph	4,116 ft	75 ft	MIRL	/	V2L / V2L

Airport Remarks	See Airport Facility Directory remarks and current NOTAMS. Parachute jumping. Birds on & in vicinity of airport.
------------------------	--

ATIS	CTAF	UNICOM	GND CON	TOWER	APP CON	CLNC DEL	DEP CON
	122.8	122.8			124.6		124.6

Weather: 1-800-WX-BRIEF **Miami (MIA):** 305-233-2600 **ASOS/AWOS:**

Fixed Base Operator	Telephone	Services			
Pahokee Aviation	561-924-5253	Airframe	N	Telephone	Y
		Electronics	N	Lodging	Y
		Powerplant	N	Dining	Y
		Rental Car	N	Taxi	Y
		FUEL		100LL, Jet A	
ATTENDED		1200-0000Z			

Palatka / Putnam Palatka Municipal-Lt. Kay Larkin Field

Owner	City of Palatka	Identifier	28J
Manager	Glenn A. Ball	Latitude	29-39.515 N
	Palatka Municipal-Lt. Kay Larkin Field	Longitude	81-41.322 W
	4015 Reid Street Hwy 100	Elevation	49 ft
	Palatka, FL 32177	From City	2 Miles NW
Phone	386-329-0149	Sectional	Jacksonville
	Fax 386-312-2230	Hi Chart	H-8H
E-Mail	Gaball@gbso.net	Lo Chart	L-18H, 19B
Website	www.palatkakaylarkin.com		



Runway	Surface	Length	Width	Lighting		VGSI
				Runway	Approach	
09/27	Asph	6,005 ft	100 ft	MIRL	/	P4L / P4L
12/30	Asph	3,000 ft	75 ft		/	/
17/35	Asph	3,500 ft	75 ft	MIRL	/	P2L / P2L

Airport Remarks	See Airport Facility Directory remarks and current NOTAMS. Parachute jumping. Wildlife on & in vicinity of airport.
------------------------	---

ATIS	CTAF	UNICOM	GND CON	TOWER	APP CON	CLNC DEL	DEP CON
	122.8	122.8			118.175		118.175

Weather: 1-800-WX-BRIEF **Gainesville (GNV):** 352-377-4681 **ASOS/AWOS:**

Fixed Base Operator	Telephone	Services			
Kay Larkin Airport	386-329-0100	Airframe	Y	Telephone	Y
		Electronics	N	Lodging	Y
		Powerplant	Y	Dining	Y
		Rental Car	Y	Taxi	Y
		FUEL		100LL, Jet A	
		ATTENDED		1000-2300Z	

Palmetto / Manatee Airport Manatee

Owner Reeder Farms	Identifier 48X	
Manager J. T. Reeder	Latitude 27-38.552 N	
Airport Manatee	Longitude 82-31.256 W	
P. O. Box 554	Elevation 27 ft	
Palmetto, FL 34221	From City 7 Miles NE	
Phone 941-722-9296	Sectional Miami	Fax 941-721-9067
E-Mail	Hi Chart	
Website	Lo Chart	



Runway	Surface	Length	Width	Lighting		VGSI
				Runway	Approach	
07/25	Turf	3,323 ft	100 ft	LIRL	/	/

Airport Remarks	See Airport Facility Directory remarks and current NOTAMS. VFR only. Right traffic Rwy 07.
------------------------	--

ATIS	CTAF	UNICOM	GND CON	TOWER	APP CON	CLNC DEL	DEP CON
122.9							

Weather: 1-800-WX-BRIEF **St. Petersburg (PIE):** 727-531-1495 **ASOS/AWOS:**

Fixed Base Operator	Telephone	Services			
Airport Manatee	941-722-9296	Airframe	Y	Telephone	Y
		Electronics	Y	Lodging	Y
		Powerplant	Y	Dining	Y
		Rental Car	N	Taxi	Y
		FUEL	100LL, Mogas		
ATTENDED	Mon-Fri 1400-2200Z Sat 1				

Panacea / Wakulla Wakulla County Airport

Owner	Wakulla County	Identifier	2J0
Manager	John K. Russell Sr. Wakulla County Airport 9 Cessna Lane Panacea, FL 32346	Latitude	29-59.346 N
		Longitude	84-23.727 W
		Elevation	11 ft
Phone	850-984-4739	From City	3 Miles S
E-Mail	russelljohnk@comcast.net	Sectional	Jacksonville
Website		Hi Chart	
	Fax	Lo Chart	



Runway	Surface	Length	Width	Lighting		VGSI
				Runway	Approach	
18/36	Turf	2,590 ft	70 ft	MIRL	/	/

Airport Remarks	See Airport Facility Directory remarks and current NOTAMS. VFR only. Parachute jumping.
------------------------	---

ATIS	CTAF	UNICOM	GND CON	TOWER	APP CON	CLNC DEL	DEP CON
	122.9						

Weather: 1-800-WX-BRIEF **Gainesville (GNV):** 352-377-4681 **ASOS/AWOS:**

Fixed Base Operator	Telephone	Services			
		Airframe	N	Telephone	N
		Electronics	N	Lodging	Y
		Powerplant	N	Dining	Y
		Rental Car	N	Taxi	N
		FUEL			
		ATTENDED			Unattended

Panama City / Bay Panama City-Bay County International Airport

Owner	Panama City-Bay County Airport & Industrial District		Identifier	PFN
	Manager Randall S. Curtis		Latitude	30-12.725 N
Phone	Panama City-Bay County International Airport		Longitude	85-40.968 W
	3173 Airport Road, Box A		Elevation	20 ft
	Panama City, FL 32405		From City	3 Miles NW
E-Mail	850-763-6751	Fax 850-785-5674	Sectional	New Orleans
Website	rcurtis@pcaairport.com		Hi Chart	H-8G
	www.pcaairport.com		Lo Chart	L-18F, 19A



Runway	Surface	Length	Width	Lighting		VGSI
				Runway	Approach	
05/23	Asph	4,884 ft	150 ft	MIRL	/	V4L / V4L
14/32	Asph	6,308 ft	150 ft	HIRL	MALSR / REIL	/ V4L

Airport Remarks	See Airport Facility Directory remarks and current NOTAMS. Heavy bird activity on & in vicinity of airport. Aircraft arriving/departing SE-NW use caution due to intensive military jets transiting airport traffic area 1,500 ft & above on approach to Tyndall AFB.
------------------------	---

ATIS	CTAF	UNICOM	GND CON	TOWER	APP CON	CLNC DEL	DEP CON
119.975	120.5	122.95	121.65	120.5	124.15 See AFD		124.15 See AFD

Weather: 1-800-WX-BRIEF **Gainesville (GNV):** 352-377-4681 **ASOS/AWOS:** 850-872-0385

Fixed Base Operator	Telephone	Services			
Precision Flight Center Sowell Aviation	850-873-8773	Airframe	Y	Telephone	Y
	850-785-4325	Electronics	Y	Lodging	Y
		Powerplant	Y	Dining	Y
		Rental Car	Y	Taxi	Y
		FUEL	100LL, Jet A		
		ATTENDED	24 Hours		

Pensacola / Escambia Coastal Airport

Owner	Coastal Airport L. C. V.	Identifier	83J
Manager	Teresa K. Gilmore	Latitude	30-31.845 N
	Coastal Airport	Longitude	87-23.249 W
	6001 West Nine Mile Road	Elevation	110 ft
	Pensacola, FL 32526	From City	10 Miles NW
Phone	850-944-1284	Sectional	New Orleans
E-Mail		Hi Chart	
Website		Lo Chart	
	Fax 850-944-3525		



Runway	Surface	Length	Width	Lighting		VGSI
				Runway	Approach	

18/36	Turf	2,526 ft	210 ft	/	/	/
-------	------	----------	--------	---	---	---

Airport Remarks	See Airport Facility Directory remarks and current NOTAMS. VFR only. Right traffic Rwy 18. Extensive military helicopter operations adjacent to airport NE. Glider activity on and in vicinity of airport.
------------------------	--

ATIS	CTAF	UNICOM	GND CON	TOWER	APP CON	CLNC DEL	DEP CON
	122.8	122.8					

Weather: 1-800-WX-BRIEF **Gainesville (GNV):** 352-377-4681 **ASOS/AWOS:**

Fixed Base Operator	Telephone	Services			
		Airframe	Y	Telephone	Y
		Electronics	N	Lodging	Y
		Powerplant	Y	Dining	Y
		Rental Car	N	Taxi	Y
		FUEL			
		ATTENDED			1500Z-Sunset

Pensacola / Escambia Ferguson Airport

Owner Donald Ferguson	Identifier 82J	
Manager Donald Ferguson	Latitude 30-23.929 N	
Ferguson Airport	Longitude 87-20.915 W	
9750 Aileron Avenue	Elevation 27 ft	
Pensacola, FL 32506	From City 7 Miles SW	
Phone 850-453-4181	Sectional New Orleans	
Fax 850-453-4727	Hi Chart	
E-Mail fergusonairport@yahoo.com	Lo Chart L-18E	
Website www.pafw.com/ferguson.htm		



Runway	Surface	Length	Width	Lighting		VGSI
				Runway	Approach	
18/36	Turf	3,200 ft	120 ft	NSTD	/	/

Airport Remarks	See Airport Facility Directory remarks and current NOTAMS. VFR only. Airport lies within 3 nm of NAS Pensacola-Forrest Sherman Field (NPA). Frequent flight demonstrations and preactive airshows at NAS Pensacola.
------------------------	---

ATIS	CTAF	UNICOM	GND CON	TOWER	APP CON	CLNC DEL	DEP CON
122.8							

Weather: 1-800-WX-BRIEF **Gainesville (GNV):** 352-377-4681 **ASOS/AWOS:**

Fixed Base Operator	Telephone	Services			
Macpheargus, Inc.	850-453-4181	Airframe	Y	Telephone	Y
		Electronics	Y	Lodging	Y
		Powerplant	Y	Dining	Y
		Rental Car	Y	Taxi	Y
		FUEL		100LL	
ATTENDED	Mon-Sat 1400-2400Z, Sun				

Pensacola / Escambia Pensacola Regional Airport

Owner	City of Pensacola	Identifier	PNS
Manager	Frank R. Miller Pensacola Regional Airport 2430 Airport Boulevard, Suite 225 Pensacola, FL 32504	Latitude	30-28.398 N
Phone	850-436-5000	Longitude	87-11.247 W
E-Mail	fmler@ci.pensacola.fl.us	Elevation	121 ft
Website	flypensacola.com	From City	3 Miles NE
	Fax 850-436-5006	Sectional	New Orleans
		Hi Chart	H-7E , 8G
		Lo Chart	L-18E



Runway	Surface	Length	Width	Lighting		VGSI
				Runway	Approach	
08/26	Asph	7,000 ft	150 ft	HIRL	REIL/ REIL	P4L/ P4L
17/35	Asph	7,004 ft	150 ft	HIRL	MALS/ REIL	/ V4L

Airport Remarks	See Airport Facility Directory remarks and current NOTAMS. Birds on & in vicinity of airport. Rwy 08 is preferred departure runway. Fixed wing VFR departures proceed to airport boundary before turning unless otherwise directed by ATC.
------------------------	--


ATIS	CTAF	UNICOM	GND CON	TOWER	APP CON	CLNC DEL	DEP CON
121.25	119.9	122.95	121.9	119.9	120.05 See AFD	123.725 119.0	120.05 See AFD

Weather: 1-800-WX-BRIEF **Gainesville (GNV):** 352-377-4681 **ASOS/AWOS:** 850-436-4799

Fixed Base Operator	Telephone	Services			
Pensacola Aviation	850-434-0636	Airframe	Y	Telephone	Y
		Electronics	N	Lodging	Y
		Powerplant	Y	Dining	Y
		Rental Car	Y	Taxi	Y
		FUEL		100LL, Jet A	
		ATTENDED		24 Hours	

Perry / Taylor Perry-Foley Airport

Owner Taylor County Manager Tommie Stanaland Perry-Foley Airport 401 Industrial Drive Perry, FL 32348 Phone 850-838-3519 E-Mail tstanaland@yahoo.com Website	Fax 850-838-3407	Identifier 40J Latitude 30-04.161 N Longitude 83-34.837 W Elevation 45 ft From City 3 Miles S Sectional Jacksonville Hi Chart Lo Chart L-18G, 19B
--	-------------------------	--



Runway	Surface	Length	Width	Lighting		VGSI
				Runway	Approach	
06/24	Asph	4,378 ft	150 ft		/	/
12/30	Asph	4,879 ft	100 ft	MIRL	REIL / REIL	P2L / P2L
18/36	Asph	4,986 ft	100 ft	MIRL	REIL / REIL	P2L / P2L

Airport Remarks	See Airport Facility Directory remarks and current NOTAMS.
------------------------	--

ATIS	CTAF	UNICOM	GND CON	TOWER	APP CON	CLNC DEL	DEP CON
	122.8	122.8			135.325		135.325

Weather: 1-800-WX-BRIEF **Gainesville (GNV):** 352-377-4681 **ASOS/AWOS:** 850-838-3526

Fixed Base Operator	Telephone	Services			
Perry-Foley Airport	850-838-3519	Airframe	N	Telephone	Y
		Electronics	N	Lodging	Y
		Powerplant	N	Dining	Y
		Rental Car	Y	Taxi	Y
		FUEL	100LL, Jet A		
		ATTENDED	Unattended		

Pierson / Volusia Pierson Municipal Airport

Owner	Town of Pierson	Identifier	2J8
Manager	James T. Peterson Pierson Municipal Airport 106 North Center Street Pierson, FL 32180	Latitude	29-15.0 N
		Longitude	81-27.554 W
		Elevation	63 ft
Phone	386-749-2661	From City	1 Miles N
E-Mail	pierson@usa2net.net	Sectional	Jacksonville
Website		Hi Chart	
		Lo Chart	



Runway	Surface	Length	Width	Lighting		VGSI
				Runway	Approach	

05/23	Turf	2,585 ft	184 ft	/	/
-------	------	----------	--------	---	---

Airport Remarks	See Airport Facility Directory remarks and current NOTAMS. VFR only. Right traffic Rwy 23.
------------------------	--

ATIS	CTAF	UNICOM	GND CON	TOWER	APP CON	CLNC DEL	DEP CON
	122.9						

Weather: 1-800-WX-BRIEF **St. Petersburg (PIE):** 727-531-1495 **ASOS/AWOS:**

Fixed Base Operator	Telephone	Services			
		Airframe	N	Telephone	Y
		Electronics	N	Lodging	Y
		Powerplant	N	Dining	Y
		Rental Car	N	Taxi	N
		FUEL			
		ATTENDED			Unattended

Plant City / Hillsborough Plant City Municipal Airport

Owner Hillsborough County Aviation Authority Manager Paul A. Phillips Plant City Municipal Airport P.O. Box 22287 Tampa, FL 33622 Phone 813-870-8775 Fax 813-870-0782 E-Mail PPhillips@tampaairport.com Website www.tampaairport.com/about/general_aviation/pcm.html	Identifier PCM Latitude 28-00.13 N Longitude 82-09.855 W Elevation 154 ft From City 2 Miles SW Sectional Jacksonville Hi Chart Lo Chart L-19B
---	---



Runway	Surface	Length	Width	Lighting		VGSI
				Runway	Approach	
10/28	Asph	3,950 ft	75 ft	NSTD	REIL / REIL	P2L / P2L

Airport Remarks	See Airport Facility Directory remarks and current NOTAMS.
------------------------	--

ATIS	CTAF	UNICOM	GND CON	TOWER	APP CON	CLNC DEL	DEP CON
	123.0	123.0			120.65 119.9		120.65 119.9

Weather: 1-800-WX-BRIEF **St. Petersburg (PIE):** 727-531-1495 **ASOS/AWOS:**

Fixed Base Operator	Telephone	Services			
Plant City Airport Services	813-752-4710	Airframe	Y	Telephone	Y
		Electronics	N	Lodging	Y
		Powerplant	Y	Dining	Y
		Rental Car	Y	Taxi	Y
		FUEL		100, Jet A	
		ATTENDED		1200-0000Z	

Pompano Beach / Broward Pompano Beach Airpark

Owner	City of Pompano Beach	Identifier	PMP
Manager	Steven Rocco Pompano Beach Airpark 1001 North East 10th Street Pompano Beach, FL 33060	Latitude	26-14.828 N
Phone	954-786-4135	Longitude	80-06.663 W
E-Mail	steve.rocco@copbfl.com	Elevation	19 ft
Website	www.mypompanobeach.org/directory/airpark/index.html	From City	1 Miles NE
		Sectional	Miami
		Hi Chart	
		Lo Chart	L-19C



Runway	Surface	Length	Width	Lighting		VGSI
				Runway	Approach	
06/24	Asph	4,001 ft	150 ft	MIRL	REIL /	P2L / P2L
10/28	Asph	3,502 ft	100 ft	MIRL	REIL /	P2L / P2L
15/33	Asph	4,418 ft	150 ft	MIRL	ODALS / REIL	P4L / P4L

Airport Remarks	See Airport Facility Directory remarks and current NOTAMS. Numerous birds on & in vicinity of airport. All runways noise sensitive. Contact airport manager for helo & fixed wing operating procedures.
------------------------	---

ATIS	CTAF	UNICOM	GND CON	TOWER	APP CON	CLNC DEL	DEP CON
120.55	125.4	122.95	121.9	125.4	119.7		119.7

Weather: 1-800-WX-BRIEF **Miami (MIA):** 305-233-2600 **ASOS/AWOS:** 954-783-3720

Fixed Base Operator	Telephone	Services			
Anthony Aviation	954-824-1995	Airframe	Y	Telephone	Y
		Electronics	Y	Lodging	Y
		Powerplant	Y	Dining	Y
		Rental Car	Y	Taxi	Y
		FUEL		100LL, Jet A	
		ATTENDED		1300-0100Z	

Port St Joe / Gulf Costin Airport

Owner Costin Aviation, Inc.	Identifier A51
Manager Leonard Costin Costin Airport 2724 Apalachee Parkway Tallahassee, FL 32301	Latitude 29-45.513 N Longitude 85-17.345 W Elevation 13 ft From City 2 Miles S Sectional New Orleans
Phone 850-877-7189	Fax 850-656-8190
E-Mail lcostinca@earthlink.net	Hi Chart
Website	Lo Chart



Runway	Surface	Length	Width	Lighting		VGSI
				Runway	Approach	
18/36	Turf	3,140 ft	60 ft		/	/

Airport Remarks	See Airport Facility Directory remarks and current NOTAMS. VFR only. No touch & go landings. Landing fee.
------------------------	---

ATIS	CTAF	UNICOM	GND CON	TOWER	APP CON	CLNC DEL	DEP CON
	122.9						

Weather: 1-800-WX-BRIEF **Gainesville (GNV):** 352-377-4681 **ASOS/AWOS:**

Fixed Base Operator	Telephone	Services			
		Airframe	N	Telephone	N
		Electronics	N	Lodging	Y
		Powerplant	N	Dining	Y
		Rental Car	N	Taxi	Y
		FUEL			
		ATTENDED		Unattended	

Punta Gorda / Charlotte Charlotte County Airport

Owner	Charlotte County Airport Authority	Identifier	PGD
Manager	Gary Quill	Latitude	26-55.212 N
	Charlotte County Airport	Longitude	81-59.431 W
	28000 A-1 Airport Road	Elevation	25 ft
	Punta Gorda, FL 33982	From City	3 Miles SE
Phone	941-639-1101	Sectional	Miami
	Fax 941-639-4792	Hi Chart	H-8H
E-Mail	gary@flypgd.com	Lo Chart	L-19C
Website	www.charlottecountyairport.com/		



Runway	Surface	Length	Width	Lighting		VGSI
				Runway	Approach	
03/21	ASPH	6,580 ft	150 ft	MIRL	/ REIL	P4L / P4L
09/27	ASPH	2,600 ft	60 ft		/	/
15/33	ASPH	4,743 ft	150 ft	MIRL	/	P4L /

Airport Remarks	See Airport Facility Directory remarks and current NOTAMS.
------------------------	--

ATIS	CTAF	UNICOM	GND CON	TOWER	APP CON	CLNC DEL	DEP CON
	122.975	122.975			126.8 134.75	127.05	126.8 134.75

Weather: 1-800-WX-BRIEF **St. Petersburg (PIE):** 727-531-1495 **ASOS/AWOS:** 941-639-0076

Fixed Base Operator	Telephone	Services			
Charlotte County Airport Authority	941-639-4119	Airframe	Y	Telephone	Y
		Electronics	Y	Lodging	Y
		Powerplant	Y	Dining	Y
		Rental Car	Y	Taxi	Y
		FUEL		100LL, Jet A	
		ATTENDED		24 Hrs	

Punta Gorda / Charlotte Shell Creek Airpark

Owner Frank V. Moss	Identifier F13
Manager Richard F Howe	Latitude 26-58.137 N
Shell Creek Airpark	Longitude 81-54.939 W
36880 Washington Loop Road	Elevation 20 ft
Punta Gorda, FL 33982-9506	From City 7 Miles E
Phone 941-628-3564	Sectional Miami
Fax 941-639-3051	Hi Chart
E-Mail killmosquitorh@yahoo.com	Lo Chart
Website	



Runway	Surface	Length	Width	Lighting		VGSI
				Runway	Approach	
18/36	Turf	2,600 ft	65 ft		/	/

Airport Remarks	See Airport Facility Directory remarks and current NOTAMS. VFR only. Parachute jumping. Glider activity on & in vicinity of airport.
------------------------	--

ATIS	CTAF	UNICOM	GND CON	TOWER	APP CON	CLNC DEL	DEP CON
122.9							

Weather: 1-800-WX-BRIEF **St. Petersburg (PIE):** 727-531-1495 **ASOS/AWOS:**

Fixed Base Operator	Telephone	Services			
Howe Enerprise	941-628-3564	Airframe	N	Telephone	N
		Electronics	N	Lodging	N
		Powerplant	N	Dining	N
		Rental Car	N	Taxi	N
		FUEL			
ATTENDED		Mon-Fri 1400-2200Z			

Quincy / Gadsden Quincy Municipal Airport

Owner	Quincy - Gadsden Airport Authority	Identifier	2J9
Manager	Delores Spooner Quincy Municipal Airport P.O. Box 1905 Quincy, FL 32353	Latitude	30-35.872 N
Phone	850-627-0217	Longitude	84-33.446 W
E-Mail	quincyairport@tds.net	Elevation	221 ft
Website		From City	2 Miles NE
	Fax 850-627-6280	Sectional	Jacksonville
		Hi Chart	
		Lo Chart	L-18G, 19A



Runway	Surface	Length	Width	Lighting		VGSJ
				Runway	Approach	
14/32	Asph	2,362 ft	75 ft	LIRL	/	P2R / P2L

Airport Remarks	See Airport Facility Directory remarks and current NOTAMS. Right traffic Rwy 14. Extensive parachute jumping operations on airport. Unmarked turf landing area adjacent Rwy 14/32 along NE side.
------------------------	--

ATIS	CTAF	UNICOM	GND CON	TOWER	APP CON	CLNC DEL	DEP CON
	122.7	122.7			128.7 135.325		128.7 135.325

Weather: 1-800-WX-BRIEF **Gainesville (GNV):** 352-377-4681 **ASOS/AWOS:**

Fixed Base Operator	Telephone	Services			
		Airframe	Y	Telephone	Y
		Electronics	N	Lodging	Y
		Powerplant	Y	Dining	Y
		Rental Car	N	Taxi	Y
		FUEL	100LL		
		ATTENDED	1300Z-Dusk		

River Ranch / Polk River Ranch Resort Airport

Owner Westgate Resorts Central Florida Investments	Identifier 2RR
Manager Leroy Mason	Latitude 27-46.935 N
River Ranch Resort Airport	Longitude 81-12.321 W
3200 River Ranch Boulevard	Elevation 55 ft
River Ranch, FL 33867	From City 0 Miles NW
Phone 863-692-0727	Sectional Miami
Fax 863-692-2332	Hi Chart
E-Mail leroy_mason@wgresorts.com	Lo Chart L-19C
Website	



Runway	Surface	Length	Width	Lighting		VGSI
				Runway	Approach	
16/34	Asph	4,950 ft	75 ft		/	None / None

Airport Remarks	See Airport Facility Directory remarks and current NOTAMS. VFR only. Right traffic Rwy 34. Airport closed for night operations indefinitely.
------------------------	--

ATIS	CTAF	UNICOM	GND CON	TOWER	APP CON	CLNC DEL	DEP CON
	122.8	122.8					

Weather: 1-800-WX-BRIEF **St. Petersburg (PIE):** 727-531-1495 **ASOS/AWOS:**

Fixed Base Operator	Telephone	Services			
Westgate River Ranch Aviation	863-692-2907	Airframe	N	Telephone	Y
		Electronics	N	Lodging	Y
		Powerplant	N	Dining	Y
		Rental Car	N	Taxi	Y
		FUEL		100LL	
		ATTENDED		24 Hours	

Sarasota / Sarasota Sarasota-Bradenton International Airport

Owner	Sarasota-Manatee Airport Authority	Identifier	SRQ
Manager	Fredrick J. Piccolo	Latitude	27-23.727 N
	Sarasota-Bradenton International Airport	Longitude	82-33.263 W
	6000 Airport Circle	Elevation	31 ft
	Sarasota, FL 34243-2105	From City	3 Miles N
Phone	941-359-5200 x4200	Sectional	Miami
	Fax 941-359-5054	Hi Chart	H-8H
E-Mail	fredrick.piccolo@srq-airport.com	Lo Chart	L-19C
Website	srq-airport.com		



Runway	Surface	Length	Width	Lighting		VGSI
				Runway	Approach	
04/22	Asph	5,009 ft	150 ft	HIRL	/ REIL	P4L / P4L
14/32	Asph	9,503 ft	150 ft	HIRL	MALS/R / MALS/R	P4L / P4L

Airport Remarks	See Airport Facility Directory remarks and current NOTAMS. Birds on & in vicinity of airport. Noise abatement procedures.
------------------------	---

ATIS	CTAF	UNICOM	GND CON	TOWER	APP CON	CLNC DEL	DEP CON
134.15	120.1	122.95	121.9	120.1	119.65 124.95	118.25	119.65 124.95

Weather: 1-800-WX-BRIEF **St. Petersburg (PIE):** 727-531-1495 **ASOS/AWOS:** 941-359-0117

Fixed Base Operator	Telephone	Services			
Jones Aviation Service Dolphin Aviation	941-355-8100 941-355-2902	Airframe	Y	Telephone	Y
		Electronics	Y	Lodging	Y
		Powerplant	Y	Dining	Y
		Rental Car	Y	Taxi	Y
		FUEL	100LL, Jet A, Jet A+		
		ATTENDED	24 Hours		

Sebastian / Indian River Sebastian Municipal Airport

Owner City of Sebastian	Identifier X26	
Manager Joe Griffin	Latitude 27-48.768 N	
Sebastian Municipal Airport	Longitude 80-29.737 W	
1225 Main Street	Elevation 21 ft	
Sebastian, FL 32958	From City 1 Miles W	
Phone 772-228-7013	Sectional Miami	
E-Mail jgriffin@cityofsebastian.org	Hi Chart	
Website	Lo Chart L-19C	
Fax 772-228-7078		



Runway	Surface	Length	Width	Lighting		VGSI
				Runway	Approach	
04/22	Asph	4,000 ft	100 ft	NSTD	/	/
08/26	Asph	3,200 ft	75 ft		/	/

Airport Remarks	See Airport Facility Directory remarks and current NOTAMS. Right traffic Rws 22 & 26. VFR only. Parachute jumping.
------------------------	--

ATIS	CTAF	UNICOM	GND CON	TOWER	APP CON	CLNC DEL	DEP CON
	123.05	123.05					

Weather: 1-800-WX-BRIEF **St. Petersburg (PIE):** 727-531-1495 **ASOS/AWOS:**

Fixed Base Operator	Telephone	Services			
Skydive Sebastian	772-388-5672	Airframe	Y	Telephone	Y
J & S Aviation	772-589-5858	Electronics	N	Lodging	Y
Sebastian Aero Services	772-589-0800	Powerplant	Y	Dining	Y
		Rental Car	N	Taxi	Y
		FUEL	100LL, Jet A		
		ATTENDED	1300-2200Z		

Sebring / Highlands Sebring Regional Airport

Owner	Sebring Airport Authority	Identifier	SEF
Manager	Mike Willingham Sebring Regional Airport 128 Authority Lane Sebring, FL 33870	Latitude	27-27.384 N
Phone	863-655-6444 x103	Longitude	81-20.544 W
E-Mail	mike@sebring-airport.com	Elevation	63 ft
Website	www.sebring-airport.com	From City	6 Miles SE
		Sectional	Miami
		Hi Chart	H-8H
		Lo Chart	L-19C
		Fax	863-655-6468



Runway	Surface	Length	Width	Lighting		VGSI
				Runway	Approach	
14/32	Conc	5,190 ft	300 ft		/	/
18/36	Asph	5,190 ft	150 ft	MIRL	REIL/ REIL	P4L/ P4L

Airport Remarks	See Airport Facility Directory remarks and current NOTAMS. Model aircraft activity in vicinity of approach end of Rwy 09 from SR-SS.
------------------------	--

ATIS	CTAF	UNICOM	GND CON	TOWER	APP CON	CLNC DEL	DEP CON
	122.7	122.7			127.2		127.2

Weather: 1-800-WX-BRIEF **St. Petersburg (PIE):** 727-531-1495 **ASOS/AWOS:**

Fixed Base Operator	Telephone	Services			
Sebring Flight Center	863-655-6455	Airframe	Y	Telephone	Y
		Electronics	N	Lodging	Y
		Powerplant	Y	Dining	Y
		Rental Car	Y	Taxi	Y
		FUEL		100LL, Jet A	
		ATTENDED		Mon-Fri 1300-2300Z Sat-	

St Augustine / St. Johns St Augustine Airport

Owner St. Augustine-St. Johns County Airport Authority	Identifier SGJ
Manager Ed Wuellner	Latitude 29-57.555 N
St Augustine Airport	Longitude 81-20.385 W
4796 US 1 North	Elevation 10 ft
St. Augustine, FL 32095	From City 4 Miles N
Phone 904-209-0090 x303	Sectional Jacksonville
Fax 904-209-0528	Hi Chart H-8H
E-Mail erw@sgj-airport.com	Lo Chart L-18H, 19B
Website www.sgj-airport.com/	



Runway	Surface	Length	Width	Lighting		VGSI
				Runway	Approach	
02/20	Asph	2,614 ft	75 ft		/	/
06/24	Asph	2,701 ft	60 ft	MIRL	/	V2L /
13/31	Asph	7,996 ft	150 ft	HIRL	/	V4L / P4L
See AFD	Water					

Airport Remarks	See Airport Facility Directory remarks and current NOTAMS. Aerobatic activity along E side Rwy 13/31.
------------------------	---

ATIS	CTAF	UNICOM	GND CON	TOWER	APP CON	CLNC DEL	DEP CON
119.625	127.625	122.95	121.175	127.625	120.75	121.175	120.75

Weather: 1-800-WX-BRIEF **Gainesville (GNV):** 352-377-4681 **ASOS/AWOS:** 904-824-7084

Fixed Base Operator	Telephone	Services			
Aero Sport, Inc. St. Augustine Airport Authority	904-824-1995 904-825-6860	Airframe	Y	Telephone	Y
		Electronics	Y	Lodging	Y
	Powerplant	Y	Dining	Y	
	Rental Car	Y	Taxi	Y	
	FUEL		100LL, Jet A		
	ATTENDED		1100-0200Z		

St Petersburg / Pinellas Albert Whitted Airport

Owner	City of St Petersburg	Identifier	SPG
Manager	Richard J. Lesniak Albert Whitted Airport 107 8th Avenue Southeast Saint Petersburg, FL 33701	Latitude	27-45.907 N
Phone	727-893-7657	Longitude	82-37.618 W
E-Mail	Richard.Lesniak@stpete.org	Elevation	7 ft
Website	www.stpete.org/airport	From City	0 Miles E
		Sectional	Miami
		Hi Chart	
		Lo Chart	L-19B



Runway	Surface	Length	Width	Lighting		VGSI
				Runway	Approach	
06/24	Asph	3,677 ft	75 ft	MIRL	/ REIL	P2L / P2L
18/36	Asph	2,864 ft	150 ft	MIRL	REIL / REIL	P2L / P2R

Airport Remarks	See Airport Facility Directory remarks and current NOTAMS. Right traffic Rwy 06 & 36. Numerous birds on & in vicinity of airport. Seagulls on runway during inclement weather. Banner towing east of Rwy 18/36. Heavy jets operating in vicinity of SPG at and above 1,600'.
------------------------	--

ATIS	CTAF	UNICOM	GND CON	TOWER	APP CON	CLNC DEL	DEP CON
	127.4	122.95	121.8	127.4	125.3 119.65		125.3 119.65

Weather: 1-800-WX-BRIEF **St. Petersburg (PIE):** 727-531-1495 **ASOS/AWOS:** 727-821-4334

Fixed Base Operator	Telephone	Services			
Bay Air West Florida Helicopters	727-822-4217 727-823-5200	Airframe	Y	Telephone	Y
		Electronics	Y	Lodging	Y
		Powerplant	Y	Dining	Y
		Rental Car	Y	Taxi	Y
		FUEL		100LL, Jet A1	
		ATTENDED		1200-0200Z	

Florida Department of Transportation

St Petersburg/Clearwater / Pinellas St Petersburg-Clearwater International Airport

Owner	Pinellas County	Identifier	PIE
Manager	Noah Lagos	Latitude	27-54.646 N
	St Petersburg-Clearwater International Airport	Longitude	82-41.246 W
	14700 Terminal Boulevard, Suite 221	Elevation	10 ft
	Clearwater, FL 33762	From City	8 Miles N
Phone	727-453-7801	Sectional	Miami
	Fax 727-453-7846	Hi Chart	H-8H
E-Mail	nlagos@co.pinellas.fl.us	Lo Chart	L-19B
Website	www.fly2pie.com		



Runway	Surface	Length	Width	Lighting		VGSI
				Runway	Approach	
04/22	Asph	5,500 ft	150 ft	MIRL	REIL / REIL	P4L / P4L
09/27	Asph	5,165 ft	150 ft	MIRL	REIL / REIL	P4L / V4R
17L/35R	Asph	8,500 ft	150 ft	HIRL	MALSR / REIL	V4L / V4R
17R/35L	Asph	4,000 ft	75 ft		/	/ P2L

Airport Remarks See Airport Facility Directory remarks and current NOTAMS. Rwy 17R/35L daylight VFR only; used as lighted Twy A at night. Noise sensitive area 5 miles N extending one mile E & W of localizer southbound to shoreline. Noise abatement procedures.

ATIS	CTAF	UNICOM	GND CON	TOWER	APP CON	CLNC DEL	DEP CON
134.5	118.3	122.95	121.9	118.3 128.4	125.3	120.6	125.3

Weather: 1-800-WX-BRIEF **St. Petersburg (PIE):** 727-531-1495 **ASOS/AWOS:** 727-531-3456

Fixed Base Operator	Telephone	Services			
Air-1/ Air BP	727-539-6545	Airframe	Y	Telephone	Y
Jet Executive Center	727-530-3453	Electronics	Y	Lodging	Y
Signature Flight Support	727-531-1441	Powerplant	Y	Dining	Y
		Rental Car	Y	Taxi	Y
		FUEL	100LL, Jet A, Jet A1+		
		ATTENDED	24 hours		

Stuart / Martin Witham Field

Owner	Martin County	Identifier	SUA
Manager	Michael C. Moon A.A.E. Witham Field 1871 South East Airport Road Stuart, FL 34996	Latitude	27-10.853 N
Phone	772-221-2374	Longitude	80-13.265 W
E-Mail	mmoon@martin.fl.us	Elevation	18 ft
Website		From City	1 Miles SE
	Fax 772-221-2381	Sectional	Miami
		Hi Chart	H-81
		Lo Chart	L-19C



Runway	Surface	Length	Width	Lighting		VGSI
				Runway	Approach	
07/25	Asph	4,652 ft	100 ft	MIRL	/	P2L / P2L
12/30	Asph	5,826 ft	100 ft	MIRL	REIL / REIL	P4L / P4L
16/34	Asph	5,000 ft	100 ft		/	/

Airport Remarks	See Airport Facility Directory remarks and current NOTAMS. Birds on & in vicinity of airport. Noise sensitive areas all quadrants. Noise abatement procedures.
------------------------	--

ATIS	CTAF	UNICOM	GND CON	TOWER	APP CON	CLNC DEL	DEP CON
134.475	126.6		121.7	126.6	128.3		128.3

Weather: 1-800-WX-BRIEF **Miami (MIA):** 305-233-2600 **ASOS/AWOS:** 772-781-1642

Fixed Base Operator	Telephone	Services			
Stuart Jet Center Galaxy Aviation	772-288-6700 772-781-4720	Airframe	Y	Telephone	Y
		Electronics	N	Lodging	Y
		Powerplant	Y	Dining	Y
		Rental Car	Y	Taxi	Y
		FUEL		100LL, Jet A	
		ATTENDED		1200-0100Z	

Tallahassee / Leon Tallahassee Regional Airport

Owner	City of Tallahassee	Identifier	TLH
Manager	Kenneth M. Austin Tallahassee Regional Airport 3300 Capital Circle, Southwest, Suite 1 Tallahassee, FL 32310-8700	Latitude	30-23.792 N
		Longitude	84-21.20 W
		Elevation	81 ft
Phone	850-891-7802	Fax	850-891-7837
E-Mail	austink@talgov.com	From City	4 Miles SW
Website	www.talgov.com/residents/transportation/airport.cfm	Sectional	Jacksonville
		Hi Chart	H-8G
		Lo Chart	L-18G, 19A



Runway	Surface	Length	Width	Lighting		VGSI
				Runway	Approach	
09/27	Asph	8,000 ft	150 ft	HIRL	REIL / ALSF2	P4L / P4L
18/36	Asph	6,076 ft	150 ft	HIRL	REIL / MALSR	P4L / P4L

Airport Remarks	See Airport Facility Directory remarks and current NOTAMS. Birds on & in vicinity of airport.
------------------------	---

ATIS	CTAF	UNICOM	GND CON	TOWER	APP CON	CLNC DEL	DEP CON
119.45	118.7	122.95	121.9	118.7	128.7 See AFD	126.65	128.7 See AFD

Weather: 1-800-WX-BRIEF **Gainesville (GNV):** 352-377-4681 **ASOS/AWOS:** 850-576-3665

Fixed Base Operator	Telephone	Services			
Flightline Group, Inc.	850-575-5924	Airframe	Y	Telephone	Y
		Electronics	Y	Lodging	Y
		Powerplant	Y	Dining	Y
		Rental Car	Y	Taxi	Y
		FUEL	100LL, Jet A		
		ATTENDED	24 hours		

Tallahassee /Havana / Leon Tallahassee Commercial Airport

Owner	J. W. Hinson	Identifier	68J
Manager	Johnnie H. Stephens Tallahassee Commercial Airport 6601 North Monroe St. Tallahassee, FL 32303	Latitude	30-32.839 N
Phone	850-562-1945	Longitude	84-22.431 W
E-Mail	jwhinson@joimail.com	Elevation	155 ft
Website		From City	8 Miles NW
	Fax 850-562-4145	Sectional	Jacksonville
		Hi Chart	
		Lo Chart	L-18G, 19A



Runway	Surface	Length	Width	Lighting		VGSI
				Runway	Approach	

16/34	Asph	3,002 ft	62 ft	NSTD	/	/
-------	------	----------	-------	------	---	---

Airport Remarks	See Airport Facility Directory remarks and current NOTAMS. Non-FAA approved low intensity lights.
------------------------	---

ATIS	CTAF	UNICOM	GND CON	TOWER	APP CON	CLNC DEL	DEP CON
	122.8	122.8			128.7 135.325		128.7 135.325

Weather: 1-800-WX-BRIEF **Gainesville (GNV):** 352-377-4681 **ASOS/AWOS:**

Fixed Base Operator	Telephone	Services			
Tallahassee Commercial Airport	850-562-1945	Airframe	N	Telephone	Y
		Electronics	N	Lodging	Y
		Powerplant	N	Dining	Y
		Rental Car	Y	Taxi	Y
		FUEL		100LL, Jet A	
		ATTENDED		1400-2300Z	

Tampa / Hillsborough Peter O Knight Airport

Owner Hillsborough County Aviation Authority	Identifier TPF
Manager Paul A. Phillips	Latitude 27-54.935 N
Peter O Knight Airport	Longitude 82-26.956 W
P.O. Box 22287	Elevation 8 ft
Tampa, FL 33622	From City 3 Miles S
Phone 813-870-8775	Sectional Miami
Fax 813-870-0782	Hi Chart
E-Mail PPhillips@tampaairport.com	Lo Chart L-19B
Website www.tampaairport.com/about/general_aviation/tpf.html	



Runway	Surface	Length	Width	Lighting		VGSI
				Runway	Approach	
03/21	Asph	3,405 ft	100 ft	MIRL	/ REIL	V4L/
17/35	Asph	2,688 ft	75 ft	MIRL	/	/ P2R

Airport Remarks	See Airport Facility Directory remarks and current NOTAMS. Right traffic Rwy 03 & 35. Seagulls on & in vicinity of airport. Ship channel in approach to Rwy 17 & 21. Ocean going vessels in ship channel E. MacDill AFB located 4 miles SE.
------------------------	---

ATIS	CTAF	UNICOM	GND CON	TOWER	APP CON	CLNC DEL	DEP CON
	122.8	122.8			119.9	119.8	119.9

Weather: 1-800-WX-BRIEF **St. Petersburg (PIE):** 727-531-1495 **ASOS/AWOS:**

Fixed Base Operator	Telephone	Services			
Atlas Aviation	813-251-1752	Airframe	Y	Telephone	Y
		Electronics	N	Lodging	Y
		Powerplant	Y	Dining	Y
		Rental Car	Y	Taxi	Y
		FUEL	100LL, Jet A		
		ATTENDED	1000Z-0200Z		

Tampa / Hillsborough Tampa International Airport

Owner	Hillsborough County Aviation Authority	Identifier	TPA
Manager	Ed Cooley Tampa International Airport P.O. Box 22287 Tampa, FL 33622-2228	Latitude	27-58.528 N
Phone	813-870-8700 x8711	Longitude	82-32.0 W
E-Mail	ecoolley@tampaairport.com	Elevation	26 ft
Website	www.TampaAirport.com	From City	6 Miles W
		Sectional	Miami
		Hi Chart	H-8H
		Lo Chart	L-19B



Runway	Surface	Length	Width	Lighting		VGSI
				Runway	Approach	
09/27	Asph	6,999 ft	150 ft	HIRL	REIL / REIL	P4L / P4L
18L/36R	Asph	8,300 ft	150 ft	HIRL	SSALR / REIL	P4L / P4L
18R/36L	Conc	11,002 ft	150 ft	HIRL	MALS / ALSF2	P4L / P4L

Airport Remarks	See Airport Facility Directory remarks and current NOTAMS. Rwy 18L is noise sensitive to turbojet departures. Rwy 36R is noise sensitive to turbojet arrivals. Noise abatement procedures. Only aircraft with prior permission may use terminal apron; others use GA apron.
------------------------	---

ATIS	CTAF	UNICOM	GND CON	TOWER	APP CON	CLNC DEL	DEP CON
ARR 126.45		122.95	121.7	119.5	118.15	133.6	118.15
DEP 128.475			121.3	119.05	See AFD		See AFD

Weather: 1-800-WX-BRIEF **St. Petersburg (PIE):** 727-531-1495 **ASOS/AWOS:** 813-873-7228

Fixed Base Operator	Telephone	Services			
Raytheon Aircraft Services Tampa International Jet Center	813-878-4500 813-319-8000	Airframe	Y	Telephone	Y
		Electronics	Y	Lodging	Y
		Powerplant	Y	Dining	Y
		Rental Car	Y	Taxi	Y
		FUEL		100LL, Jet A	
ATTENDED		24 Hours			

Tampa / Pasco Tampa North Aero Park Airport

Owner	Helicopter Structural & Maintenance, Inc	Identifier	X39
Manager	Charles Brammer	Latitude	28-13.277 N
	Tampa North Aero Park Airport	Longitude	82-22.473 W
	4241 Bird Song Boulevard	Elevation	68 ft
	Lutz, FL 33559	From City	17 Miles NE
Phone	813-973-3703	Sectional	Jacksonville
	Fax 813-973-2692	Hi Chart	
E-Mail	Tpanorth@tampabay.rr.com	Lo Chart	L-19B
Website			



Runway	Surface	Length	Width	Lighting		VGSI
				Runway	Approach	
14/32	Asph	3,541 ft	60 ft	HIRL	/	/

Airport Remarks	See Airport Facility Directory remarks and current NOTAMS. VFR only. Right traffic Rwy 14.
------------------------	--

ATIS	CTAF	UNICOM	GND CON	TOWER	APP CON	CLNC DEL	DEP CON
	123.05	123.05					

Weather: 1-800-WX-BRIEF **St. Petersburg (PIE):** 727-531-1495 **ASOS/AWOS:**

Fixed Base Operator	Telephone	Services			
Tampa North Aero Park	813-973-3703	Airframe	Y	Telephone	Y
		Electronics	N	Lodging	Y
		Powerplant	Y	Dining	Y
		Rental Car	Y	Taxi	Y
		FUEL	100LL, Jet A		
ATTENDED	1230-2330Z				

Tampa / Hillsborough Vandenberg Airport

Owner	Hillsborough County Aviation Authority	Identifier	VDF
Manager	Paul A. Phillips Vandenberg Airport P.O. Box 22287 Tampa, FL 33622	Latitude	28-00.518 N
Phone	813-870-8775	Longitude	82-20.989 W
E-Mail	PPhillips@tampaairport.com	Elevation	22 ft
Website	www.tampaairport.com/about/general_aviation/vdf.html	From City	6 Miles E
		Sectional	Jacksonville
		Hi Chart	H-8H
		Lo Chart	L-19B



Runway	Surface	Length	Width	Lighting		VGSI
				Runway	Approach	
18/36	Asph	3,260 ft	75 ft	MIRL	REIL / REIL	P4L / P2L
05/23	Asph	5,000 ft	100 ft	MIRL	REIL / MALS R	P2L / P2L

Airport Remarks	See Airport Facility Directory remarks and current NOTAMS. Noise abatement procedures in effect for Rwy 18. No turns until over interstate. No turns below 400 ft.
------------------------	--

ATIS	CTAF	UNICOM	GND CON	TOWER	APP CON	CLNC DEL	DEP CON
	122.7	122.7			119.9		119.9

Weather: 1-800-WX-BRIEF **St. Petersburg (PIE):** 727-531-1495 **ASOS/AWOS:** 813-630-0924

Fixed Base Operator	Telephone	Services			
Leading Edge Aviation	813-626-1515	Airframe	Y	Telephone	Y
		Electronics	N	Lodging	Y
		Powerplant	Y	Dining	Y
		Rental Car	Y	Taxi	Y
		FUEL		100LL, Jet A	
		ATTENDED		1100-2300Z	

Titusville / Brevard Arthur Dunn Air Park

Owner Titusville-Cocoa Airport District	Identifier X21
Manager Michael D. Powell A.C.E. Arthur Dunn Air Park 355 Golden Knights Boulevard Titusville, FL 32780	Latitude 28-37.341 N Longitude 80-50.142 W Elevation 30 ft From City 2 Miles NW Sectional Jacksonville
Phone 321-267-8780 Fax 321-383-4284	Hi Chart
E-Mail mpowell@flairport.com	Lo Chart L-19B
Website www.flairport.com/home.htm	



Runway	Surface	Length	Width	Lighting		VGSI
				Runway	Approach	
04U/22U	Turf	1,790 ft	100 ft		/	/
15/33	Asph	3,000 ft	70 ft	MIRL	/	P2L / P2L

Airport Remarks	See Airport Facility Directory remarks and current NOTAMS. Parachute jumping. Extensive ultralight activity in vicinity of airport.
------------------------	---

ATIS	CTAF	UNICOM	GND CON	TOWER	APP CON	CLNC DEL	DEP CON
	123.0	123.0			134.95		134.95

Weather: 1-800-WX-BRIEF **St. Petersburg (PIE):** 727-531-1495 **ASOS/AWOS:**

Fixed Base Operator	Telephone	Services			
Space Center Aviation	321-268-3100	Airframe	Y	Telephone	Y
		Electronics	N	Lodging	Y
		Powerplant	Y	Dining	Y
		Rental Car	N	Taxi	Y
		FUEL	100LL, Jet A		
ATTENDED	1300-0100Z				

Titusville / Brevard Space Coast Regional Airport

Owner	Titusville-Cocoa Airport District	Identifier	TIX
Manager	Michael D. Powell A.C.E. Space Coast Regional Airport 355 Golden Knights Boulevard Titusville, FL 32780	Latitude	28-30.888 N
Phone	321-267-8780	Longitude	80-47.954 W
E-Mail	mpowell@flairport.com	Elevation	34 ft
Website	www.flairport.com	From City	5 Miles S
	Fax 321-383-4284	Sectional	Jacksonville
		Hi Chart	H-8H
		Lo Chart	L-19C



Runway	Surface	Length	Width	Lighting		VGSI
				Runway	Approach	
09/27	Asph	5,000 ft	100 ft	MIRL	REIL / REIL	P4L / P4L
18/36	Asph	7,319 ft	150 ft	HIRL	REIL / MALS	P4L / P4L

Airport Remarks	See Airport Facility Directory remarks and current NOTAMS. In minimum visibility conditions bright lights in parking lot 1/4 mile E of Rwy 18 may be mistaken for runway lights.
------------------------	--

ATIS	CTAF	UNICOM	GND CON	TOWER	APP CON	CLNC DEL	DEP CON
120.625	118.9	122.95	121.85	118.9	134.95		134.95

Weather: 1-800-WX-BRIEF **St. Petersburg (PIE):** 727-531-1495 **ASOS/AWOS:**

Fixed Base Operator	Telephone	Services			
Discovery Aviation Services	321-267-6043	Airframe	Y	Telephone	Y
Gateway Aviation	321-267-1345	Electronics	Y	Lodging	Y
Tico Executive Aviation	321-267-8355	Powerplant	Y	Dining	Y
TIX Jet Center	321-567-6000	Rental Car	Y	Taxi	Y
		FUEL		100LL, Jet A	
		ATTENDED		1300-0230Z	

Trenton / Levy Ames Field

Owner Bill and Cindy Haynes
Manager Bill Haynes
 Ames Field
 9520 Southwest 126th Street
 Archer, FL 32618
Phone 352-495-2088
E-Mail haypips@yahoo.com
Website

Identifier 8J2
Latitude 29-35.248 N
Longitude 82-52.274 W
Elevation 64 ft
From City 3 Miles SW
Sectional Jacksonville
Hi Chart
Lo Chart

Fax 352-495-2090



Runway	Surface	Length	Width	Lighting		VGSI
				Runway	Approach	
18/36	Turf	2,445 ft	70 ft		/	/

Airport Remarks	See Airport Facility Directory remarks and current NOTAMS. VFR only. Right traffic Rwy 36.
------------------------	--

ATIS	CTAF	UNICOM	GND CON	TOWER	APP CON	CLNC DEL	DEP CON
122.9							

Weather: 1-800-WX-BRIEF **Gainesville (GNV):** 352-377-4681 **ASOS/AWOS:**

Fixed Base Operator	Telephone	Services			
		Airframe	N	Telephone	Y
		Electronics	N	Lodging	Y
		Powerplant	N	Dining	Y
		Rental Car	N	Taxi	N
		FUEL			
		ATTENDED			Unattended

Umatilla / Lake Umatilla Municipal Airport

Owner City of Umatilla	Identifier X23	
Manager Glenn Irby	Latitude 28-55.366 N	
Umatilla Municipal Airport	Longitude 81-39.104 W	
P.O. Box 2286	Elevation 107 ft	
Umatilla, FL 32784-2286	From City 1 Miles E	
Phone 352-669-3125	Sectional Jacksonville	Fax 352-669-8313
E-Mail girby@UmatillaFL.org	Hi Chart	
Website	Lo Chart	



Runway	Surface	Length	Width	Lighting		VGSI
				Runway	Approach	
18/36	Asph	2,500 ft	60 ft	MIRL	P2L / P2L	/

Airport Remarks	See Airport Facility Directory remarks and current NOTAMS. VFR only. Parachute jumping. No touch & go landings permitted.
------------------------	---

ATIS	CTAF	UNICOM	GND CON	TOWER	APP CON	CLNC DEL	DEP CON
	122.9						

Weather: 1-800-WX-BRIEF **St. Petersburg (PIE):** 727-531-1495 **ASOS/AWOS:**

Fixed Base Operator	Telephone	Services			
		Airframe	N	Telephone	Y
		Electronics	N	Lodging	Y
		Powerplant	N	Dining	Y
		Rental Car	N	Taxi	N
		FUEL			
		ATTENDED			Unattended

Valkaria / Brevard Valkaria Airport

Owner	Brevard County	Identifier	X59
Manager	Steve Borowski Valkaria Airport 2865 Greenbrooke Street Valkaria, FL 32950	Latitude	27-57.718 N
		Longitude	80-33.587 W
		Elevation	26 ft
Phone	321-952-4590	From City	1 Miles W
	Fax 321-952-4592	Sectional	Miami
E-Mail	steve.borowski@brevardcounty.us	Hi Chart	
Website	www.brevardcounty.us/valkaria_airport/index.cfm	Lo Chart	L-19C



Runway	Surface	Length	Width	Lighting		VGSI
				Runway	Approach	
09/27	Asph	4,000 ft	75 ft		/	/
14/32	Asph	4,000 ft	75 ft		/	/

Airport Remarks	See Airport Facility Directory remarks and current NOTAMS. VFR only. Daylight operations only. Noise abatement procedures. Avoid overflight of houses E of airport. No touch & go landings on Rwy 14/32 2300-1300Z. No touch & go or stop & go landings on Rwy 09/27.
------------------------	---

ATIS	CTAF	UNICOM	GND CON	TOWER	APP CON	CLNC DEL	DEP CON
	122.725	122.725					

Weather: 1-800-WX-BRIEF **St. Petersburg (PIE):** 727-531-1495 **ASOS/AWOS:**

Fixed Base Operator	Telephone	Services			
Brevard County	321-952-4590	Airframe	N	Telephone	Y
		Electronics	N	Lodging	Y
		Powerplant	N	Dining	Y
		Rental Car	N	Taxi	Y
		FUEL		100LL	
ATTENDED		1330-2200Z			

Valparaiso / Okaloosa Eglin AFB (Okaloosa Regional Airport)

Owner	Okaloosa County	Identifier	VPS
Manager	Jerry L. Sealy A.A.E. Eglin AFB (Okaloosa Regional Airport) 1701 State Road 85 North Eglin AFB, FL 32542-1413	Latitude	30-29.0 N
Phone	850-651-7160	Longitude	86-31.520 W
E-Mail	jsealy@co.okaloosa.fl.us	Elevation	87 ft
Website	www.co.okaloosa.fl.us/airport.html	From City	1 Miles SW
		Sectional	New Orleans
		Hi Chart	H-8G
		Lo Chart	L-18F, 19A
		Fax	850-651-7164



Runway	Surface	Length	Width	Lighting		VGSI
				Runway	Approach	
01/19	Asph	10,012 ft	300 ft	HIRL	ALSF1/ ALSF1	P4L/ P4L
12/30	Asph	12,005 ft	300 ft	HIRL	ALSF1/ ALSF1	P4L/ P4L

Airport Remarks	See Airport Facility Directory remarks and current NOTAMS. Airport closed to all aircraft except military & authorized air carriers.
------------------------	--

ATIS	CTAF	UNICOM	GND CON	TOWER	APP CON	CLNC DEL	DEP CON
134.625			121.8	118.2	132.1 See AFD	127.7	132.1 See AFD

Weather: 1-800-WX-BRIEF **Gainesville (GNV):** 352-377-4681 **ASOS/AWOS:**

Fixed Base Operator	Telephone	Services			
Eglin AFB Aereo Club	850-882-5148	Airframe	N	Telephone	Y
		Electronics	N	Lodging	Y
		Powerplant	N	Dining	Y
		Rental Car	Y	Taxi	Y
		FUEL			
ATTENDED		24 Hours			

Venice / Sarasota Venice Municipal Airport

Owner	City of Venice	Identifier	VNC
Manager	Fred Watts Venice Municipal Airport 150 East Airport Avenue Venice, FL 34285	Latitude	27-04.297 N
Phone	941-486-2711	Longitude	82-26.421 W
E-Mail	fwatts@ci.venice.fl.us	Elevation	18 ft
Website	www.venicegov.com/Municipal_Links/Airport/airport.htm	From City	2 Miles S
	Fax 941-483-5942	Sectional	Miami
		Hi Chart	H-8H
		Lo Chart	L-19C



Runway	Surface	Length	Width	Lighting		VGSI
				Runway	Approach	
04/22	Asph	5,000 ft	150 ft	MIRL	REIL / REIL	P2L / P2L
13/31	Asph	4,999 ft	150 ft	MIRL	REIL / ODALS	P2L / P4L

Airport Remarks See Airport Facility Directory remarks and current NOTAMS. Right traffic Rwy 13. Parasailing activity W of airport along beach. Airport has extensive flight training. Noise sensitive airport. Noise abatement procedures for jets. Rwy 22 preferred departure & calm wind runway.

ATIS	CTAF	UNICOM	GND CON	TOWER	APP CON	CLNC DEL	DEP CON
	122.7	122.7			119.65 124.95	118.075	119.65 124.95

Weather: 1-800-WX-BRIEF **St. Petersburg (PIE):** 727-531-1495 **ASOS/AWOS:** 941-486-2718

Fixed Base Operator	Telephone	Services			
Tripple Diamond Jet Center Florida Flight Maintenance	941-485-1799 941-485-1149	Airframe	Y	Telephone	Y
		Electronics	Y	Lodging	Y
		Powerplant	Y	Dining	Y
		Rental Car	Y	Taxi	Y
		FUEL		100LL, Jet A	
		ATTENDED		1200-0000Z	

Vero Beach / Indian River New Hibiscus Airpark

Owner	Indian River Flying Services, Inc.	Identifier	X52
Manager	James N. Orth	Latitude	27-37.935 N
	New Hibiscus Airpark	Longitude	80-31.653 W
	P.O. Box 690772	Elevation	25 ft
	Vero Beach, FL 32969-0772	From City	7 Miles W
Phone	772-562-2715	Sectional	Miami
	Fax 772-562-1112	Hi Chart	
E-Mail	liz2101@juno.com	Lo Chart	
Website			



Runway	Surface	Length	Width	Lighting		VGSI
				Runway	Approach	

18/36	Turf	3,120 ft	140 ft	NSTD	/	/
-------	------	----------	--------	------	---	---

Airport Remarks	See Airport Facility Directory remarks and current NOTAMS. VFR only. PPR for transient training aircraft. Extensive crop dusting operations.
------------------------	--

ATIS	CTAF	UNICOM	GND CON	TOWER	APP CON	CLNC DEL	DEP CON
	122.8	122.8					

Weather: 1-800-WX-BRIEF **St. Petersburg (PIE):** 727-531-1495 **ASOS/AWOS:**

Fixed Base Operator	Telephone	Services			
Indian River Flying Service	772-562-2715	Airframe	Y	Telephone	Y
		Electronics	N	Lodging	Y
		Powerplant	Y	Dining	Y
		Rental Car	N	Taxi	Y
		FUEL	100LL		
ATTENDED		Daylight Hours			

Vero Beach / Indian River Vero Beach Municipal Airport

Owner	City of Vero Beach	Identifier	VRB
Manager	Ericson W. Menger Vero Beach Municipal Airport P.O. Box 1389 Vero Beach, FL 32961-1389	Latitude	27-39.334 N
Phone	772-978-4930	Longitude	80-25.77 W
E-Mail	emenger@covb.org	Elevation	24 ft
Website	www.covb.org/airport/airindex.html	From City	1 Miles NW
	Fax 772-567-3459	Sectional	Miami
		Hi Chart	H-8I
		Lo Chart	L-19C



Runway	Surface	Length	Width	Lighting		VGSI
				Runway	Approach	
04/22	Asph	4,974 ft	100 ft	MIRL	REIL / REIL	V4L / P4L
11L/29R	Asph	3,504 ft	75 ft	MIRL	/	P2L / P2L
11R/29L	Asph	7,314 ft	100 ft	MIRL	REIL / REIL	V4L / V4L

Airport Remarks See Airport Facility Directory remarks and current NOTAMS. Extensive flight training. Right traffic Rwy 29L when tower closed. Rwy 04/22 & Rwy 11L/29R closed when tower closed. No touch & go landing operations 0300-1200Z except PPR. Noise abatement procedures.

ATIS	CTAF	UNICOM	GND CON	TOWER	APP CON	CLNC DEL	DEP CON
132.5	126.3	122.95	127.45	126.3 133.15	132.25	124.25	132.25

Weather: 1-800-WX-BRIEF **St. Petersburg (PIE):** 727-531-1495 **ASOS/AWOS:** 772-978-9535

Fixed Base Operator	Telephone	Services			
Corporate Air, Inc. Sun Aviation	772-569-8473 772-562-9257	Airframe	Y	Telephone	Y
		Electronics	Y	Lodging	Y
		Powerplant	Y	Dining	Y
		Rental Car	Y	Taxi	Y
		FUEL		100LL, Jet A	
		ATTENDED		1200-0200Z	

Wauchula / Hardee Wauchula Municipal Airport

Owner	City of Wauchula	Identifier	CHN
Manager	William Beattie Wauchula Municipal Airport 128 South 7th Avenue Wauchula, FL 33873	Latitude	27-30.819 N
		Longitude	81-52.838 W
		Elevation	106 ft
Phone	863-773-3265	From City	5 Miles SW
		Sectional	Miami
E-Mail	chief@cityofwauchula.com	Hi Chart	
Website		Lo Chart	L-19C
	Fax 863-773-9730		



Runway	Surface	Length	Width	Lighting		VGSI
				Runway	Approach	
18/36	Asph	4,000 ft	75 ft	MIRL	/	P4L / P4L

Airport Remarks	See Airport Facility Directory remarks and current NOTAMS.
------------------------	--

ATIS	CTAF	UNICOM	GND CON	TOWER	APP CON	CLNC DEL	DEP CON
	122.9				134.55		134.55

Weather: 1-800-WX-BRIEF **St. Petersburg (PIE):** 727-531-1495 **ASOS/AWOS:**

Fixed Base Operator	Telephone	Services			
Wauchula Municipal Airport	863-773-3535	Airframe	Y	Telephone	Y
		Electronics	N	Lodging	N
		Powerplant	Y	Dining	Y
		Rental Car	N	Taxi	N
		FUEL	100LL, Mogas		
ATTENDED	24 Hours				

West Palm Beach / Palm Beach North Palm Beach County General Aviation Airport

Owner	Palm Beach County	Identifier	F45
Manager	Peter Labbe	Latitude	26-50.722 N
	North Palm Beach County General Aviation Airport	Longitude	80-13.289 W
	846 Palm Beach International Airport	Elevation	22 ft
	West Palm Beach, FL 33406-1491	From City	12 Miles NW
Phone	561-626-9771	Sectional	Miami
	Fax 561-471-7427	Hi Chart	
E-Mail	plabbe@pbia.org	Lo Chart	L-19C
Website	www.pbia.org		



Runway	Surface	Length	Width	Lighting		VGSI
				Runway	Approach	
08R/26L	Asph	4,300 ft	100 ft	HIRL	/	P2L / P2L
08L/26R	Turf	3,700 ft	75 ft		/	/
13/31	Asph	4,300 ft	75 ft	MIRL	REIL / REIL	P2L / P2L

Airport Remarks	See Airport Facility Directory remarks and current NOTAMS. Right traffic Rwy 08R, 13 & 26R. Extensive bird activity in vicinity of airport. Glider activity Rwy 08L/26R from SR-SS. Noise abatement procedures & monitoring.
------------------------	--

ATIS	CTAF	UNICOM	GND CON	TOWER	APP CON	CLNC DEL	DEP CON
	123.075	123.075			124.6	120.825	124.6

Weather: 1-800-WX-BRIEF **Miami (MIA):** 305-233-2600 **ASOS/AWOS:**

Fixed Base Operator	Telephone	Services			
Piedmont Hawthorne Aviation	561-626-9799	Airframe	Y	Telephone	Y
		Electronics	Y	Lodging	Y
		Powerplant	Y	Dining	Y
		Rental Car	Y	Taxi	Y
		FUEL		100LL, Jet A	
		ATTENDED		24 Hours	

West Palm Beach / Palm Beach Palm Beach County Park Airport

Owner	Palm Beach County	Identifier	LNA
Manager	Peter Labbe	Latitude	26-35.581 N
	Palm Beach County Park Airport	Longitude	80-05.103 W
	846 Palm Beach International Airport	Elevation	14 ft
	West Palm Beach, FL 33406-1491	From City	6 Miles S
Phone	561-626-9771	Sectional	Miami
	Fax 561-471-7427	Hi Chart	
E-Mail	plabbe@pbia.org	Lo Chart	L-19C
Website	www.pbia.org		



Runway	Surface	Length	Width	Lighting		VGSI
				Runway	Approach	
03/21	Asph	3,256 ft	75 ft	MIRL	/	P2L / P2L
09/27	Asph	3,489 ft	75 ft	MIRL	/	P2L / P2L
15/33	Asph	3,421 ft	100 ft	MIRL	/	P2L / P2L

Airport Remarks	See Airport Facility Directory remarks and current NOTAMS. Seagulls on & in vicinity of airport.
------------------------	--

ATIS	CTAF	UNICOM	GND CON	TOWER	APP CON	CLNC DEL	DEP CON
	122.7	122.7			127.35		127.35

Weather: 1-800-WX-BRIEF **Miami (MIA):** 305-233-2600 **ASOS/AWOS:**

Fixed Base Operator	Telephone	Services			
Florida Airmotive, Inc.	561-965-6401	Airframe	Y	Telephone	Y
		Electronics	Y	Lodging	Y
		Powerplant	Y	Dining	Y
		Rental Car	Y	Taxi	Y
		FUEL		100LL, Jet A	
		ATTENDED		1300-0100Z	

West Palm Beach / Palm Beach Palm Beach International Airport

Owner	Palm Beach County	Identifier	PBI
Manager	Bruce V. Pelly Palm Beach International Airport 846 PBI West Palm Beach, FL 33406-1470	Latitude	26-40.990 N
Phone	561-471-7412	Longitude	80-05.735 W
E-Mail	bpelly@pbia.org	Elevation	19 ft
Website	www.pbia.org	From City	3 Miles W
	Fax 561-471-7427	Sectional	Miami
		Hi Chart	H-81
		Lo Chart	L-19C



Runway	Surface	Length	Width	Lighting		VGSI
				Runway	Approach	
09L/27R	Asph	10,000 ft	150 ft	HIRL	MALSR / REIL	P4R / P4L
09R/27L	Asph	3,210 ft	75 ft	MIRL	/	P4L / P4R
13/31	Asph	6,930 ft	150 ft	MIRL	REIL / REIL	P4R / P4L

Airport Remarks	See Airport Facility Directory remarks and current NOTAMS. Right traffic Rwy 09R. Migratory birds on & in vicinity of airport. Ultralight activity in vicinity of airport. Noise abatement procedures.
------------------------	--

ATIS	CTAF	UNICOM	GND CON	TOWER	APP CON	CLNC DEL	DEP CON
123.75		122.95	121.9	119.1 118.75	124.6 125.2	121.6	128.3 127.35

Weather: 1-800-WX-BRIEF **Miami (MIA):** 305-233-2600 **ASOS/AWOS:** 561-683-2548

Fixed Base Operator	Telephone	Services			
Galaxy Aviation	561-683-4121	Airframe	Y	Telephone	Y
Signature Flight Support	561-478-8700	Electronics	Y	Lodging	Y
Jet Aviation	561-233-7242	Powerplant	Y	Dining	Y
		Rental Car	Y	Taxi	Y
		FUEL	100LL, Jet A		
		ATTENDED	24 Hours		

Williston / Levy Williston Municipal Airport

Owner	City of Williston	Identifier	X60
Manager	James "Jim" F. Coleman Williston Municipal Airport P.O. Box 160 Williston, FL 32696	Latitude	29-21.250 N
Phone	352-528-3060	Longitude	82-28.367 W
E-Mail	Colemanj@ci.williston.fl.us	Elevation	76 ft
Website	www.willistonfl.com/airport_indpark.html	From City	2 Miles SW
		Sectional	Jacksonville
		Hi Chart	H-8H
		Lo Chart	L-18H, 19B
		Fax	352-528-2877



Runway	Surface	Length	Width	Lighting		VGSI
				Runway	Approach	
05/23	Asph	6,690 ft	100 ft	HIRL	/	P2L / P2L
14/32	Asph	4,330 ft	100 ft		/	/

Airport Remarks	See Airport Facility Directory remarks and current NOTAMS. Parachute jumping. Sky diving activity in vicinity of airport.
------------------------	---

ATIS	CTAF	UNICOM	GND CON	TOWER	APP CON	CLNC DEL	DEP CON
	122.8	122.8			118.6		118.6

Weather: 1-800-WX-BRIEF **Gainesville (GNV):** 352-377-4681 **ASOS/AWOS:**

Fixed Base Operator	Telephone	Services			
City of Williston	352-528-4900	Airframe	Y	Telephone	Y
		Electronics	N	Lodging	Y
		Powerplant	Y	Dining	Y
		Rental Car	Y	Taxi	N
		FUEL		100LL, Jet A	
		ATTENDED		1300Z-Dusk	

Winter Haven / Polk Jack Browns SPB

Owner Jon K. Brown	Identifier F57	
Manager Jon K. Brown	Latitude 28-03.450 N	
Jack Browns SPB	Longitude 81-45.768 W	
2704 U.S. Highway 92	Elevation 140 ft	
Winter Haven, FL 33880	From City 3 Miles NW	
Phone 863-956-2243	Sectional Jacksonville	Fax 863-956-3242
E-Mail seaplane@gate.net	Hi Chart	
Website	Lo Chart	



Runway	Surface	Length	Width	Lighting		VGSI
				Runway	Approach	
01W/19W	Water	3,600 ft	2,200 ft		/	/

Airport Remarks	See Airport Facility Directory remarks and current NOTAMS. VFR only. Recommend N-S pattern to remain clear of & below 900 ft traffic at Winter Haven's Gilbert Airport.
------------------------	---

ATIS	CTAF	UNICOM	GND CON	TOWER	APP CON	CLNC DEL	DEP CON
123.05							

Weather: 1-800-WX-BRIEF **St. Petersburg (PIE):** 727-531-1495 **ASOS/AWOS:**

Fixed Base Operator	Telephone	Services			
Jack Brown's SPB	863-956-2243	Airframe	Y	Telephone	Y
		Electronics	N	Lodging	Y
		Powerplant	Y	Dining	Y
		Rental Car	Y	Taxi	Y
		FUEL	100LL		
		ATTENDED	Daylight Hours		

Winter Haven / Polk Winter Haven's Gilbert Airport

Owner	City of Winter Haven	Identifier	GIF
Manager	Cheryl Connor Winter Haven's Gilbert Airport P.O. Box 2277 Winter Haven, FL 33883-2277	Latitude	28-03.775 N
Phone	863-298-4551	Longitude	81-45.199 W
E-Mail	cconnor@mywinterhaven.com	Elevation	145 ft
Website	www.mywinterhaven.com/ced/airport.htm	From City	3 Miles NW
		Sectional	Jacksonville
		Hi Chart	H-8H
		Lo Chart	L-19B



Runway	Surface	Length	Width	Lighting		VGSI
				Runway	Approach	
04/22	Asph	5,006 ft	100 ft	MIRL	REIL / REIL	P2L / P2L
11/29	Asph	3,999 ft	100 ft		/	/

Airport Remarks	See Airport Facility Directory remarks and current NOTAMS. Glider aircraft operate on & in vicinity of airport. Jack Brown's Seaplane Base located on adjacent lake.
------------------------	--

ATIS	CTAF	UNICOM	GND CON	TOWER	APP CON	CLNC DEL	DEP CON
	123.05	123.05			120.65 119.9	121.725	120.65 119.9

Weather: 1-800-WX-BRIEF **St. Petersburg (PIE):** 727-531-1495 **ASOS/AWOS:** 863-293-1604

Fixed Base Operator	Telephone	Services			
Winter Haven Air Services, Inc. Britannia Flight Center	863-293-2501 863-401-9936	Airframe	Y	Telephone	Y
		Electronics	Y	Lodging	Y
		Powerplant	Y	Dining	Y
		Rental Car	Y	Taxi	Y
		FUEL	100LL, Jet A, Mogas		
		ATTENDED	1200Z-Dusk		

Zellwood / Orange Bob White Field

Owner Tailwheel Holding Company Manager Peter A. Counsell Bob White Field P. O. Box 494 Zellwood, FL 32798-0494 Phone 407-884-4809 Fax 407-880-7805 E-Mail pkcnsell@aol.com Website	Identifier X61 Latitude 28-44.16 N Longitude 81-37.988 W Elevation 78 ft From City 1 Miles W Sectional Jacksonville Hi Chart Lo Chart
--	--



Runway	Surface	Length	Width	Lighting		VGSI
				Runway	Approach	
09/27	Turf	3,300 ft	143 ft		/	/

Airport Remarks	See Airport Facility Directory remarks and current NOTAMS. VFR only. Landing fee.
------------------------	---

ATIS	CTAF	UNICOM	GND CON	TOWER	APP CON	CLNC DEL	DEP CON
	122.8	122.8					

Weather: 1-800-WX-BRIEF **St. Petersburg (PIE):** 727-531-1495 **ASOS/AWOS:**

Fixed Base Operator	Telephone	Services			
		Airframe	Y	Telephone	Y
		Electronics	N	Lodging	Y
		Powerplant	Y	Dining	Y
		Rental Car	N	Taxi	Y
		FUEL			
		ATTENDED		1200Z -Dusk	

Zephyrhills / Pasco Zephyrhills Municipal Airport

Owner	City of Zephyrhills	Identifier	ZPH
Manager	Trina Sweet Zephyrhills Municipal Airport 39450 South Avenue Zephyrhills, FL 33542	Latitude	28-13.684 N
		Longitude	82-09.355 W
		Elevation	90 ft
Phone	813-780-0030	From City	1 Miles SE
		Sectional	Jacksonville
E-Mail	tsweet@ci.zephyrhills.fl.us	Hi Chart	H-8H
Website	www.zephyrhills-airport.com	Lo Chart	L-19B



Runway	Surface	Length	Width	Lighting		VGSI
				Runway	Approach	
04/22	Asph	5,001 ft	100 ft	MIRL	/	P4L / P4L
18/36	Asph	5,067 ft	100 ft	HIRL	REIL / REIL	P4L / P4L

Airport Remarks	See Airport Facility Directory remarks and current NOTAMS. Right traffic Rwy 18 & 22. Parachute jumping. Be alert for sky diving aircraft descending from 13,500 ft and entering opposite pattern for Rwy 18/36 E of airport. Glider operations from SR-SS.
------------------------	---

ATIS	CTAF	UNICOM	GND CON	TOWER	APP CON	CLNC DEL	DEP CON
	123.075	123.075			119.9		119.9

Weather: 1-800-WX-BRIEF **St. Petersburg (PIE):** 727-531-1495 **ASOS/AWOS:**

Fixed Base Operator	Telephone	Services			
Zephyrhills Municipal Airport	813-780-0030	Airframe	Y	Telephone	Y
		Electronics	N	Lodging	Y
		Powerplant	Y	Dining	Y
		Rental Car	Y	Taxi	Y
		FUEL	100LL, Jet A		
		ATTENDED	1300-2300Z		

Military Airfields

NOTES

Military Airfields

Camp Blanding AAF - 2CB

Army National Guard, Starke, FL
29-58-00.87N, 81-58-59.37W
01/19, 3200 x 50, Gravel
07/25, 2200 x 50, Paved
Operations Center 904-823-0461

Cape Canaveral AFS - XMR

U.S. Air Force, Cocoa Beach, FL
28-28-03.00N, 80-33-59.18W
13/31, 10000 x 300, Asphalt
Command Post 321-494-7001

Choctaw NOLF - NFG

U.S. Navy, Milton, FL
30-30-25N, 86-57-35W
18/36, 8000 x 150, Asphalt
Operations Center 850-623-7331

Eglin AFB Aux #3 Duke - EGI

U.S. Air Force, Valparaiso, FL
30-39-06.69N, 86-31-22.82W
18/36, 8000 x 150, Asphalt
180/360, 3500 x 60, Asphalt
Command Post 850-883-6701

Eglin AFB - VPS

U.S. Air Force, Valparaiso, FL
30-28-59.7N, 86-31-31.44W
01/19, 10012 x 300, Asphalt
12/30, 12005 x 300, Asphalt
Command Post 850-883-4020

Eglin AFB Test Site B6 - FL34

U.S. Air Force, Valparaiso, FL
30-37-54.69N, 86-44-49.84W
18/36, 8000 x 200, Asphalt
Command Post 850-883-4020

Florida Air National Guard - JAX

(Jacksonville International Airport)
Air National Guard, Jacksonville, FL
30-29-38.6N, 81-41-16.3W
07/35, 10000 x 100, Concrete
13/31, 7701 x 150, Concrete
Command Post 904-741-7125

Harold NOLF - NZX

U.S. Navy, Harold, FL
30-40-50.69N, 86-53-13.86W
H1 09/27, 5000 x 1400, Turf
Operations Center 850-623-7331

Holley NOLF - NKL

U.S. Navy, Fort Walton Beach, FL
30-25-30.71N, 86-53-37.86W
09/27, 17/35, All 3600 x 150, Asphalt
Operations Center 850-623-7331

Homestead ARB - HST

USAF Reserve, Homestead, FL
25-29-18.39N, 80-23-01.2W
05/23, 11200 x 300, Asphalt
Command Post 305-224-7023

Hurlburt Field - HRT

U.S. Air Force, Mary Esther, FL
30-25-43.72N, 86-41-19.84W
18/36, 9600 x 150, Concrete
Command Post 850-884-8100

Jacksonville NAS - NIP

(Towers Field)
U.S. Navy, Jacksonville, FL
30-14-04.86N, 81-40-35.34W
09/27, 8000 x 200, Asphalt
14/32, 5984 x 200, Asphalt
Base Operations 904-542-2511

Key West NAS - NQX

(Boca Chica Field)
U.S. Navy, Key West, FL
24-34-32.52N, 81-41-20.32W
03/21, 7000 x 150, Asphalt
07/25, 10000 x 200, Asphalt
13/31, 7000 x 150, Asphalt
Base Operations 305-293-2770

MacDill AFB - MCF

U.S. Air Force, Tampa, FL
27-50-57.09N, 82-31-17.34W
04/22, 11420 x 150, Asphalt
Command Post 813-828-4361

MacDill AFB Aux Field - AGR

U.S. Air Force, Avon Park, FL
27-39-02.11N, 81-20-58.26W
05/23, 8000 x 150, Asphalt
Command Post 813-828-4361

Mayport NS - NRB

(Adm. David L. McDonald Field)
U.S. Navy, Mayport, FL
30-23-30.86N, 81-25-25.31W
05/23, 8004 x 200, Asphalt
Base Operations 904-270-6130

Naval Surface Warfare Ctr - NBV

U.S. Navy, Panama City, FL
30-10-26.73N, 85-45-11.75W
H1, 390 x 296, Concrete
Operations Center 850-234-4287

Pace NOLF - NVI

U.S. Navy, Wallace, FL
30-41-58.75N, 87-11-44.33W
H1, 3000 x 3000, Turf
Operations Center 850-623-7331

Patrick AFB - COF

U.S. Air Force, Cocoa Beach, FL
28-14-22.04N, 80-36-27.19W
02/20, 9023 x 200, Asphalt
11/29, 4000 x 200, Asphalt
Command Post 321-494-7001

Pensacola NAS - NPA

(Forrest Sherman Field)
U.S. Navy, Pensacola, FL
30-21-10.72N, 87-19-12.90W
01/19, 7,137 x 200, Asphalt
07L/25R, 8000 x 200, Asphalt
07R/25L, 8000 x 200, Asphalt
Quarterdeck 850-452-3100

AAF - Army Air Field

AFB - Air Force Base
AFS - Air Force Station
ARB - Air Reserve Base
NAS - Naval Air Station
NS - Naval Station

Santa Rosa NOLF - NGS

U.S. Navy, Milton, FL
30-36-39N, 86-56-24W
05/23, 09/27, 14/32, 18/36
All 4500 x 150, Asphalt
Operations Center 850-623-7331

Saufley Field NOLF - NUN

U.S. Navy, Pensacola, FL
30-28-11N, 87-20-17W
05/23, 4000 x 200, Asphalt
14/32, 4000 x 150, Asphalt
Operations Center 850-623-7331

Spencer NOLF - NRQ

U.S. Navy, Pace, FL
30-37-31.20N, 87-8-24W
04L/22R, 04R/22L, 09L/27R, 9R/27L,
13L/31R, 13R/31L, 18L/36R, 8R/36L,
All 1800 x 150, Asphalt
Operations Center 850-623-7331

Tyndall AFB - PAM

U.S. Air Force, Panama City, FL
30-04-11.87N, 85-34-35.38W
09/27, 6275 x 150, Concrete
13L/31R, 10000 x 150, Asphalt
13R/31L, 8100 x 150, Concrete
Command Post 850-283-2155

USCG Air Station Clearwater - PIE

(St.Petersburg-Clearwater Int'l Airport)
U.S. Coast Guard, Clearwater, FL
27-54-39N, 82-41-15W
04/22, 5500 x 150, Asphalt
09/27, 5165 x 150, Asphalt
17L/35R, 8800 x 150, Asphalt
17R/35L, 4000 x 75, Asphalt
Operations Center 727-535-1437

USCG Air Station Opa-Locka - OPF

(Opa-Locka Airport)
U.S. Coast Guard, Opa-Locka, FL
25-54-25.2N, 80-16-42W
09L/27R, 8002 x 150, Asphalt
09R/27L, 4306 x 100, Asphalt
12/30, 6800 x 150, Asphalt
18/36, 4394 x 100, Asphalt
Operations Center 305-953-2130

Whitehouse NOLF - NEN

U.S. Navy, Jacksonville, FL
30-21-00.86N, 81-52-59.38W
11/29, 8000 x 150, Asphalt
Base Operations 904-542-2511

Whiting Field NAS North - NSE

U.S. Navy, Milton, FL
30-43-27N, 87-01-19W
05/23, 14/32, 6000 x 200, Asphalt
Operations Center 850-623-7331

Whiting Field NAS South - NDZ

U.S. Navy, Milton, FL
30-41-49.69N, 87-00-58.87W
05/23, 14/32, All 6000 x 200, Asphalt
Operations Center 850-623-7331

Aux Field - Auxiliary Field USAF

NOLF - Naval Outlying Field

Private Airports

PRIVATE AIRPORTS

Aaron Collins Airport

FD42 30-12.678N, 83-03.228W
09/27, 3500x80, Unpaved

Aaron D Collins

12544 Bass Road
Live Oak, FL 32060
386-362-8875

Able Airpark

5FD5 30-35.728N, 84-58.879W
09/27, 1900x70, Unpaved

Roger J McLaughlin

26767 NE Eads Road
Grand Ridge, FL 32442
850-674-5127

Adams Ranch Airport

7FL3 27-26.519N, 80-35.53W
08/26, 2625x50, Unpaved

Mike Adams

P.O. Box 12909
Ft. Pierce, FL 34979-2909
772-461-6321

Aero Acres Airport

FD88 27-20.519N, 80-31.320W
09/27, 3100x50, Paved

Bettie D Burson

18607 Mach One Drive
Port St. Lucie, FL 34987-3234
772-460-3991

Aero Villa Airport

30-37.33N, 85-42.333W

18/36, 2400x80, Unpaved

Larry H Land

P.O. Box 365
Vernon, FL 32462
850-535-6746

Angel's Field Stolport

FL52 30-28.750N, 84-04.500W
01/19, 2000x75, Unpaved

Lee Majors

11215 Turkey Roost Road
Tallahassee, FL 32317
850-219-8958

Antiquers Aerodrome

FD08 26-27.921N, 80-08.986W
09/27, 5183x85, Unpaved

William B Lumley

7320 Skyline Drive
Delray Beach, FL 33446
561-496-4434

Ariss M Airport

FA09 29-20.448N, 82-15.823W
09/27, 2707x165, Unpaved

Thomas C. Bowling

8480 NW 130th St.
Reddick, FL 32686
352-591-2539

Babcock H.Q. Airport

FD59 26-52.170N, 81-43.55W
16/34, 2510x60, Unpaved

Arnie Sarlo

8000 State Road 31
Punta Gorda, FL 33982
941-639-3958

Back Achers Airport

8FL3 29-04.382N, 81-59.972W
18/36, 2955x100, Unpaved

09/27, 1400x150, Unpaved

Thomas W Fambrough

27 SE 11th Avenue
Ocala, FL 32671-2332
352-687-2300

Baggett Stolport

FD57 27-28.183N, 80-24.983W
18/36, 1900x90, Unpaved

W H Baggett

8815 Angle Road
Ft. Pierce, FL 34947
772-461-5722

Baggett Field

FD39 27-09.333N, 80-41.500W
14/32, 3100x50, Unpaved

Donald W Baggett

10151 SE 126th Blvd
Okeechobee, FL 34974
863-467-4885

Bass Limited Stolport

1FD2 30-37.173N, 83-18.293W
09/27, 1875x50, Unpaved

Robert A Bass

3559 Oak Hill Road
Pinetta, FL 32350
850-929-4144

Berry Grove Airport

7FA8 26-41.737N, 81-29.438W
18/36, 4642x85, Unpaved

Becky Murray

P.O. Box 459
La Belle, FL 33935
863-675-9202

Big Cypress Airfield

59FD 26-19.217N, 80-59.267W
10/28, 6000x50, Paved

Ken Dunn

HC61 Box 52A
Clewiston, FL 33440
863-983-7677

Big Oaks Ranch Airport

6FD2 28-40.17N, 81-05.70W
18/36, 2715x120, Unpaved

Quintin L. Green

10 South Bumby Avenue
Orlando, FL 32803
407-228-9797

Bird Field

FA11 30-37.312N, 83-15.568W
18/36, 2450x50, Unpaved

Frank Bird III

435 NW 18th Place
Jennings, FL 32053
229-559-8522

Blackwater Airfield

8FD3 30-52.661N, 86-51.264W
18/36, 3000x75, Unpaved

William P Locher

Fla Dept of Ag, Division of Forestry
11650 Munson Highway
Milton, FL 32570
850-957-6135

Blackwater Creek Ultralight Park

9FD2 28-08.667N, 82-09.667W
18/36, 2200x120, Unpaved

Roy D Cannon Sr

Blackwater Ultralight Flightpark, Inc.
9002 State Road 39 North
Plant City, FL 33566
863-608-9220

Blanket Bay Airport

6FD5 27-46.718N, 81-05.987W
10/28, 2930x110, Unpaved

Mike L Adams

P.O. Box 12909
Ft. Pierce, FL 34979-2909
772-461-6321

Blue Head Ranch

90FD 27-09.753N, 81-32.571W
18/36, 2335x100, Unpaved

Yvonne Bunce

PO Box 1318
Lake Wales, FL 33859
863-679-9595

Blue Ridge Flightpark

34FD 28-51.433N, 80-54.420W
17/35, 3300x60, Unpaved

Andrew Aurigema

1685 Maytown Road
Oak Hill, FL 32759
386-345-1010

Blue Springs Airport

38FA 30-29.13N, 83-14.986W
18/36, 2400x50, Unpaved

Linda McDavid

P.O. Box 357845
Gainesville, FL 32635
352-334-1976

Bradley Airstrip

FD31 29-55.555N, 82-41.586W
18/36, 2450x50, Unpaved

Juanita S Bradley

P.O. Box 337
Fort White, FL 32038
386-365-5669

PRIVATE AIRPORTS

Bradshaw Farms Airport
FL62 28-56.916N, 81-24.787W
 09/27, 2100x100, Unpaved
J R Bradshaw
 32502 Pine Road
 Eustis, FL 32736
 352-357-4413

Brady Ranch Airport
80FD 27-06.803N, 80-38.3W
 14/32, 3600x65, Paved
Frank J Brady
 P.O. Box 536
 Okeechobee, FL 34973
 772-597-3565

Breezy Knoll Airport
0FD5 30-49.200N, 086-20.667W
 09/27, 2100x100, Unpaved
Victoria M Waterman
 1359 Long Road
 DeFuniak Springs, FL 32433
 850-892-9566

Bright Hour Ranch
 27-12.17N, 81-44.983W
 18/36, 4835x100, Unpaved
 09/27, 2415x100, Unpaved
Rowdy Bateman
 2100 SE Bright Hour Grade
 Arcadia, FL 34266
 863-494-2737

Britt Brown & Porter Ranch Airport
6FD6 28-54.299N, 81-25.987W
 17/35, 2500x50, Unpaved
Melanie F Rose
 31614 Bottany Wood Drive
 Eustis, FL 32736
 352-483-1614

Broocke Airpatch
FL95 27-42.519N, 80-27.170W
 18/36, 2270x75, Unpaved
W R Broocke
 6185 65th Street
 Vero Beach, FL 32967
 772-569-2358

Buchanan Airport
56FL 30-52.561N, 87-12.448W
 01/19, 2460x50, Unpaved
Gary F Buchanan
 2951 Bud Diamond Road
 Jay, FL 32565
 850-675-6878

Buckingham Field
FL59 26-38.604N, 81-42.622W
 14/32, 4000x75, Paved
 06/24, 1975x75, Paved
James L McKeever
 P.O. Box 60005
 Fort Myers, FL 33906
 239-694-2174

Buckner Airstrip
8FD1 30-05.930N, 82-55.658W
 18/36, 2600x50, Unpaved
J M Holtzclaw
 21809 93rd Drive
 O'Brien, FL 32071
 386-935-4962

Buddy's Ag Service Airport
9FD9 30-07.347N, 82-58.75W
 01/19, 2560x50, Unpaved
Tommy E White
 10791 184th Street
 Mcalpin, FL 32602
 386-362-4847

Burntwood Ranch Airport
FL43 28-16.900N, 81-55.1,467W
 15/33, 2400x75, Unpaved
Bob Beaty
 6225 Deen Still Road
 Lakeland, FL 33809
 863-816-2314

Burr's Strip
14FA 25-34.177N, 80-23.927W
 36/18, 1931x68, Unpaved
Jeffrey L Miller
 21100 SW 127th Avenue
 Miami, FL 33177
 305-342-7527

Buz's Airstrip
FA30 29-16.633N, 82-30.34W
 18/36, 2500x80, Unpaved
Jesse Munoz
 3951 SE 160th Avenue
 Morrison, FL 32268
 352-528-9875

Byrd Airfield
5FL4 29-47.894N, 81-29.814W
 09/27, 2640x50, Unpaved
Terry R Bosserman
 3339 216th Street
 Lake City, FL 32024
 386-362-8545

Calusa Ranch Airport
FL77 26-03.272N, 81-04.71W
 14/32, 1835x100, Unpaved
Wayne M Drake
 662 Nottingham Forest Circle
 Jacksonville, FL 32259
 904-287-3819

Cannon Creek Airport
15FL 30-09.344N, 82-40.41W
 09/27, 2300x50, Unpaved
Raymond R Sessions
 2409 SW Sister's Welcome Road 101
 Lake City, FL 32025
 386-752-1957

Carlstrom Field
92FL 27-07.237N, 81-50.988W
 E/W, 1870x50, Unpaved
Halden Thompson
 7115 SE Airfield Avenue
 Arcadia, FL 34266
 863-494-6749

Carter Airport
FL57 28-37.133N, 81-30.521W
 09/27, 2825x200, Unpaved
Byron R Carter
 P.O. Box 2635
 Winter Park, FL 32790
 407-834-0002

Cattle Creek Ranch Airport
50FD 30-31.95N, 85-11.929W
 03/21, 2035x85, Unpaved
Andrew M Byrd Jr
 23620 NW State Road 73
 Altha, FL 32421
 850-762-9513

Cedar Knoll Flying Ranch Airport
01FL 28-46.917N, 81-09.550W
 18/36, 3600x75, Unpaved
William D Lowery
 3000 West Osceola Road
 Geneva, FL 32732
 407-349-2183

Cedar Lane Airport
5FL9 30-44.178N, 86-12.780W
 01/19, 2415x100, Unpaved
Maurice W. Roberts Sr.
 460 Boy Scout Road
 DeFuniak Springs, FL 32435
 850-892-3953

Charlotte's Field
53FD 30-28.650N, 84-02.83W
 10/28, 2150x70, Unpaved
James O Bragdon
 424 Greater Elizabeth
 Monticello, FL 32344
 850-997-2779

Charlton Strip
05FL 26-31.383N, 81-24.500W
 15/33, 1600x50, Unpaved
 09/27, 2850x60, Unpaved
John Charlton
 P.O. Box 56
 Felida, FL 33930
 863-675-2456

Cheryl-Lane Landings
09FD 28-40.266N, 82-05.238W
 18/36, 2644x100, Unpaved
Cheryl D. Purcell
 114 West Noble Avenue
 Bushnell, FL 33513
 352-793-4531

PRIVATE AIRPORTS

Chieffland Sky Ranch Airport

51FL 29-23.729N, 82-52.187W
18/36, 3180x75, Unpaved

Frank T Pitts

4771 NW 60th Avenue
Chieffland, FL 32626
352-493-2804

Chinesegut Airport

5FD7 28-36.1.158N, 82-22.133W
09/27, 2500x50, Paved

Thelma Dawson

22270 Pilots Path
Brooksville, FL 34601
352-796-2326

Chipola Airport

5FL8 30-53.295N, 085-10.62W
18/36, 2850x350, Unpaved

Bobby J Baker

P.O. Box 5729
Marianna, FL 32447-5729
850-209-1377

Circle "P" Airport

FA32 30-006.355N, 83-27.55W
03/21, 2317x50, Unpaved

Randy Padgett

1862 Johnson Stripling Road
Perry, FL 32347
850-584-4987

Citrus Hedging Ranch

96FD 27-20.3N, 80-44.170W
36/18, 2550x70, Unpaved

Michael L Thibault

9000 NE 120th Street
Okeechobee, FL 34972
863-467-6101

Clarksville Executive Airport

74FD 30-27.845N, 85-10.629W
07/25, 2475x80, Unpaved

Ron Stiteler

12759 Northwest Airport Trail
Clarksville, FL 32430
850-674-8385

Collier Pine Barren Airport

FD89 30-49.628N, 87-21.499W
09/27, 2600x100, Unpaved

Neal Collier

3251 South Pine Barren Road
McDavid, FL 32568
850-478-6477

Connell's Wahoo Airport

25FL 29-39.50N, 82-12.967W
05/23, 2922x100, Unpaved

Patricia A Connell

8400 County Road 614A
Bushnell, FL 33513
352-457-1808

Coral Creek Airport

FA54 26-51.271N, 82-15.72W
05/23, 4200x50, Paved

Marcy Hopp

11901 Gasparilla Road
Placida, FL 33946
941-740-9876

Corkscrew Trace Airport

1FD4 26-26.721N, 81-36.438W
03/21, 4000x60, Unpaved

George Winslow

P.O. Box 512116
Punta Gorda, FL 33951
941-575-1505

Cotton Strip

17FA 26-42.804N, 81-32.121W
18/36, 2500x94, Unpaved

09/27W, 6000x400, Unpaved

03/21W, 5000x400, Unpaved

Michael L Shults

6090 State Road 80 West
Alva, FL 33920
863-612-1388

Country Landings

86FD 29-45.1500N, 82-54.250W
9/27, 2600x60', Unpaved

Dennis Edward Sweeney

40467 Fairview St.
Antioch, IL 60002
847-838-0645

County Line Airstrip

5FD3 30-36.512N, 85-05.479W
18/36, 2100x50, Paved

J. L. McCroan

17772 NE Leonard McCroan Road
Altha, FL 32421
850-762-3373

Court Martial Ranch Airport

FD13 30-24.845N, 85-44.746W
09/27, 4900x150, Unpaved

Tommy Garrett

5801 Highway 79
Vernon, FL 32462
850-535-2401

Crescent Lake Farms Airport

16FD 29-24.290N, 81-29.793W
09/27, 3200x80, Unpaved

Tom E Stevens

350 Clifton Road
Crescent City, FL 32112
386-698-1459

Crews Homestead Ranch Airport

FL01 27-37.250N, 81-36.650W
14/32, 3125x60, Unpaved

Christy F Crews

P.O. Box 1669
Avon Park, FL 33826-1669
863-453-3040

Crosswind Farm Airport

FL19 29-14.450N, 82-21.250W
18/36, 3900x75, Unpaved

John E Reiss

14024 NW Highway 464B
Morriston, FL 32668
352-732-3875

Crystal Village Airport

2FL0 30-27.67N, 85-40.633W
03/21, 3425x75, Unpaved

Terry H Thomas

5131 Panther Trail
ChIPLEY, FL 32428
850-890-2013

Cub Haven Stolport

FD53 28-27.250N, 82-12.933W
18/36, 1866x50, Unpaved

James A Sprigg

38102 Meridian Avenue
Dade City, FL 33525
352-567-1993

Cuyler Field Airport

FD27 30-21.743N, 82-13.482W
09/27, 3230x65, Unpaved

Curtis Miller

10750 South Runway Circle
Glen-St. Mary, FL 32040
904-653-2583

Dallas Airport

28-58.749N, 82-01.989W
18/36, 2180x90, Unpaved

James E Bennett

7280 SE Highway 42
Summerfield, FL 34491
352-266-4274

David Wine's Airstrip

62FL 27-50.667N, 81-26.350W
09/27, 3160x50, Paved

David E Wine

2600 Cedarwood Drive
Lake Wales, FL 33898
863-696-0384

Deep Forest Airport

FD48 30-14.459N, 81-26.994W
18/36, 6630x60, Paved

John R Cathey

P.O. Box 16771
Jacksonville, FL 32245
904-223-0153

Deep Woods Ranch Airport

FD86 29-01.816N, 81-26.821W
05/23, 2717x100, Unpaved

John K Schmale

46800 Deep Woods Road
Paisley, FL 32767
352-669-4240

PRIVATE AIRPORTS

Devil's Garden Strip

FA18 26-27.50N, 81-00.33W
09/27, 3150x100, Paved
Douglas Zipperer
P.O. Box 640
Fort Myers, FL 33902
239-332-1857

Diamonds Airport

FA72 30-53.167N, 85-09.833W
18/36, 3100x60, Unpaved
Alejandro Alvarez
28 Ixora Way
Boyton Beach, FL 33435
786-426-2308

Dog Island Airport

FA43 29-48.587N, 84-35.286W
15/33, 2600x100, Unpaved
Randy E Cannon
HC 63, Box 5037
Carrabelle, FL 32322
850-697-4710

Dogwood Farms Airport

FA26 30-35.717N, 84-25.317W
09/27, 2625x60, Unpaved
Guy Valdene
606 Robin Lane
Havana, FL 32333
850-539-8922

Dotson Farms Airport

55FD 30-49.111N, 86-41.281W
09/27, 2120x50, Unpaved
Glenn Dotson
1250 Highway C4A
Baker, FL 32531
850-537-5941

Dragonfly Airport

7FL8 27-26.636N, 80-33.903W
11/29, 2000x50, Unpaved
Mike Adams
P.O. Box 12909
Ft. Pierce, FL 34979-2909
772-461-6321

Drake Ranch Stolport

7FD2 28-59.415N, 82-19.822W
16/34, 1430x90, Unpaved
06/24, 2145x90, Unpaved
George M Drake
2381 North Watersedge Drive
Crystal River, FL 34429
407-256-3825

Duda Airstrip Belle Glade

FA69 26-35.271N, 80-38.237W
18/36, 2600x50, Paved
Tracy Duda Chapman
P.O. Box 620257
Oviedo, FL 32762-0257
407-365-2111

Duda Airstrip La Belle

08FA 26-34.767N, 81-29.33W
9/27, 3165x80, Unpaved
Ricky Bass
P.O. Box 788
La Belle, FL 33975
863-675-0545

Dugger Field

0FD3 30-29.785N, 86-005.630W
26/8, 2100x50, Unpaved
31/13, 3750x50, Unpaved
Fred Dwane Bogle
259 Sanjuan Avenue
Seagrove Beach, FL 32459
850-231-3644

Dusty Airpatch

5FL0 28-24.783N, 82-13.405W
36/18, 1569x100, Unpaved
H W "Dusty" Rhode
35731 Blanton Road
Dade City, FL 33523
352-521-3919

Eagle's Landing

69FL 26-40.638N, 82-08.189W
09/27, 2200x80, Unpaved
Susan Uhl
5223 Marina Drive
Bokeelia, FL 33922
603-927-4749

Eagles Nest Airport & SPB

FD44 29-25.624N, 81-36.254W
18/36, 3212x75, Unpaved
02W/20W, 3300x150, Unpaved
James Bennett
127 Eagles Nest Lane
Crescent City, FL 32112
386-467-3333

Earle Airpark

13FA 29-41.382N, 81-30.408W
18/36, 2200x80, Unpaved
Norman R Earle
8701 Hastings Blvd
Hastings, FL 32145
904-692-5951

Ed Hunold Field

FD02 29-29.98N, 82-01.322W
15/33, 3000x125, Unpaved
Edward A Hunold
P.O. Box 130
Menominee, MI 49858
715-789-2458

EI Maximo Ranch Airport

27-41.650N, 81-06.800W
06/24, 4600x100, Unpaved
Lat T Wilson
P.O. Box 158
Frostproof, FL 33843
863-635-4804

Escape Ranch Airport

4FL1 27-51.767N, 80-57.483W
18/36, 1800x100, Unpaved
Boone Stribling
P.O. Box 58
Kenansville, FL 34739
407-436-1564

Estherbrook Aerodrome

7FD9 30-37.371N, 83-17.139W
18/36, 2300x100, Unpaved
Shelly R Decker
357 NE Willowrun Way
Pinetta, FL 32350
850-929-2406

Evans Properties Airport

FL67 27-16.669N, 80-35.153W
09/27, 3100x50, Paved
Ronald L Edwards
660 Beachland Blvd, #301
Vero Beach, FL 32963
772-234-2410

Ezell Airport

5FL1 29-54.277N, 83-36.433W
01/19, 2990x50, Unpaved
Danny Ezell
15030 Beach Road
Perry, FL 32348
850-578-2558

Fellsmere Airport

4FL3 27-44.502N, 80-39.970W
09/27, 4700x120, Unpaved
David W Chandler
7735 County Road 512
Fellsmere, FL 32948
772-571-1444

Fico Farms Airport

89FL 30-03.512N, 85-16.878W
18/36, 2400x50, Unpaved
John deBrauwere
P.O. Box 6260
Marianna, FL 32447
850-482-6573

Field of Dreams Airport

28-28.350N, 82-14.1, 117W
11/29, 2480x100, Unpaved
Larry Miller
21412 Field of Dreams Lane
Dade City, FL 33525
352-583-2400

Finlayson Farms Airport

9FL8 30-36.996N, 83-39.143W
09/27, 2400x100, Unpaved
John Finlayson Sr
25 Fincrest Circle
Greenville, FL 32331
850-997-6203

PRIVATE AIRPORTS

Flanders Field

4FD7 28-12.384N, 81-49.671W
18/36, 2175x70, Unpaved

Robert L Newberry Sr

P.O. Box 2003
Lakeland, FL 33806
863-687-4278

Flint's Flying Ranch Airport

2FD0 29-58.511N, 82-54.434W
18/36, 3325x50, Unpaved

Gilbert Flint

7779 264th Street
Branford, FL 32008
386-961-8194

Florida Flying Gators Ultralight Park

3FD4 28-37.667N, 81-48.171W
09/27, 600x100, Unpaved

05/23, 1100x70, Unpaved

18/36, 1950x100, Unpaved

John Gruener

Florida Flying Gators Ultralight Park
P.O. Box 38
Casselberry, FL 32718
407-834-7740

Florida Sheriffs Boys Ranch Airport

FL08 30-24.878N, 83-01.66W
18/36, 2600x100, Unpaved

Bruce Goff

P.O. Box 2000
Boys Ranch, FL 32064
386-842-5555

Fly In Ranches Airport

FD25 27-33.752N, 80-29.987W
18/36, 2460x120, Unpaved

Bob Youngblood

2450 84th Avenue SW
Vero Beach, FL 32968
772-778-8014

Flying A Ranch Airport

FL84 30-36.35N, 81-34.250W
06/24, 2691x50, Unpaved

Freddy H Arnett Jr

85454 Flying A Ranch Drive
Yulee, FL 32097
904-225-5635

Flying Baron Estates Airport

10FA 28-47.849N, 81-56.155W
11/29, 5000x50, Paved

Peter T Strimenos

1048 Strimenos Lane
Leesburg, FL 34748
352-267-5984

Flying Dutchman Ranch Airport

FD29 29-07.833N, 82-07.150W
09/27, 3000x85, Unpaved

Janine Morse

P.O. Box 3068
Ocala, FL 34478
352-216-4102

Flying Exotics Airport

47FL 28-57.849N, 81-46.738W
09/27, 3450x80, Unpaved

Yvonne R Finser

17951 SE County Road 452
Umatilla, FL 32784
352-821-4224

Flying H Airport

FL99 28-52.566N, 81-53.338W
18/36, 2640x100, Unpaved

Dean D Humphrey

35800 Grays Airport Road
Fruitland Park, FL 34731
352-787-5493

Flying Harness Farms Airport

37FL 29-43.167N, 82-50.644W
18/36, 2400x70, Unpaved

Ross A Quarnoccio

2005 SW 13th Place
Bell, FL 32619
352-463-8823

Flying Horseman Ranch Airport

8FD2 29-42.915N, 82-05.803W
09/27, 4250x75, Unpaved

Eilon Krugman-Kadi

P.O. Box 1246
Gainesville, FL 32602
352-376-0006

Flying L Airport

26-47.867N, 81-31.500W
09/27, 4500x85, Unpaved

William B Lumley

7320 Skyline Drive
Delray Beach, FL 33446
561-496-4434

Flying Palomino Ranch Airport

5FA1 28-52.683N, 81-56.455W
09/27, 2600x100, Unpaved

Steve J Isaacs

36422 Micro Racetrack Road
Fruitland Park, FL 34731
352-728-5358

Flying Tiger Field

FL54 29-56.109N, 82-24.647W
09/27, 2800x150, Unpaved

18/36, 4000x200, Unpaved

John D Rimes Jr

P.O. Box 188
Worthington Springs, FL 32697
386-496-8440

Flying W Air Ranch Airport

9FL1 28-41.0N, 82-09.817W
09/27, 3300x100, Unpaved

Robby Williams

5020 County Road 316A
Bushnell, FL 33513
352-793-6116

Folsom Airport

2FL3 30-40.350N, 85-05.0W
18/36, 2500x100, Unpaved

Gary A Folsom

6155 Rocky Creek Road
Marianna, FL 32448
850-592-2252

Forever Florida Airport

31FL 28-02.601N, 81-01.154W
09/27, 3000x150, Unpaved

William Broussard

4755 Kenansville Road
St. Cloud, FL 34773
407-957-9794 ext 203

Fox Field

FL02 29-53.311N, 82-47.869W
13/31, 2425x50, Unpaved

Ronald A Manna

10350 NE 5th Avenue
Branford, FL 32008
386-935-3355

Fred Babcock Airport

40FL 26-53.104N, 81-45.72W
09/27, 3200x50, Unpaved

Arnie Sarlo

8000 State Road 31
Punta Gorda, FL 33982
941-639-3958

Free Flight International Airport

2FA6 28-48.666N, 82-03.922W
02/20, 4160x75, Unpaved

Hal Spence Esq

221 North Causeway
New Smyrna Beach, FL 32169-5239
386-427-5227

Frierson Grove Airport

0FA1 27-18.236N, 81-52.822W
09/27, 1800x75, Unpaved

Frennace E Slater

7944 North Jefferson
Monticello, FL 32344
850-997-3386

Funny Farm Airport

FD03 30-48.11N, 86-26.130W
08/26, 2700x50, Unpaved

Ronald R Scott

4274 Poverty Creek Road
Crestview, FL 32539
850-689-0270

Garcon Field Airport

24FL 30-29.712N, 87-05.148W
09/27, 3150x50, Unpaved

Edwin Henry

1637 Pearson Road
Milton, FL 32583
850-981-9360

PRIVATE AIRPORTS

Gardner Airport

FD40 27-20.669N, 81-47.538W
18/36, 3800x135, Unpaved
Hazel Farwell
364 Fish Branch Rd
Zolfo Springs, FL 33890
863-735-1128

Garner Field

FA55 30-46.750N, 85-46.117W
18/36, 2650x100, Unpaved
Howard E Garner
3849 Highway 90
Bonifay, FL 32425
850-548-5570

Gator Airpark Stolport

72FL 28-09.451N, 81-34.88W
09/27, 1800x75, Unpaved
Robert L Albritton
4525 Albritton Road
St Cloud, FL 34772
407-892-4546

Gentry Airport

FD37 28-08.234N, 81-15.804W
09/27, 2200x100, Unpaved
Ray Sessions PhD
624 Lakeshore Blvd
Kissimmee, FL 34744-5701
407-847-8365

Gleim Field

FD81 29-42.149N, 82-25.543W
09/27, 1350x50, Unpaved
Irvin N Gleim
P.O. Box 12848, University Stn
Gainesville, FL 32604
352-375-0772

Gore Airport

4FL9 28-08.601N, 81-38.821W
09/27, 1880x100, Unpaved
David W Gore
P.O. Box 519
Davenport, FL 33844
863-422-1645

Grass Roots Airpark

06FD 28-38.500N, 81-53.100W
18/36, 3400x120, Unpaved
David C Gay
808 West New Hampshire Street
Orlando, FL 32804
407-649-4959

Green Swamp Aerodrome

FD33 28-12.701N, 81-59.922W
18/36, 2375x50, Unpaved
Suzanne R Araldi
11465 Perkle Road
Lakeland, FL 33809
863-858-5868

Greystone Airport

17FL 29-16.815N, 82-07.489W
18/36, 7550x210, Paved
09/27, 3640x100, Unpaved
James & Christine Garemore
8851 West Anthony Road
Ocala, FL 34479
352-629-0800

Griffins Peace River Ranch

FL00 27-25.136N, 81-49.955W
17/35, 3000x100, Unpaved
Stewart W Hurst
P.O. Box 127
Frostproof, FL 33843
863-635-2251 ext 256

Gyro Town USA Stolport

23FL 27-41.67N, 82-14.650W
09/27, 2260x1800, Unpaved
Ernest E Boyette
19242 Grande Hall
Wimauma, FL 33598
813-634-3370

Hale 700 Airport

FL29 27-21.669N, 80-34.253W
09/27, 2850x50, Unpaved
Ronald L Edwards
660 Beachland Blvd, Suite 301
Vero Beach, FL 32963
772-234-2410

Haller Airpark

7FL4 29-54.259N, 81-41.108W
18/36, 2400x70, Unpaved
George Tower
5265 Airpark Loop West
Green Cove Springs, FL 32043
904-284-5706

Harper's Fly-In Ranch Airport

0FL0 26-43.833N, 081-009.833W
14/32, 2200x65, Unpaved
Robert Harper
14825 Center Avenue
Clewiston, FL 33440
863-983-9785

Hendry Correctional Inst Airport

FL91 26-18.588N, 81-13.638W
08/26, 3900x100, Unpaved
Carol Starling
12551 Wainwright Drive
Immokalee, FL 34142
239-867-2100 ext 2101

Hennessy Airport

26FD 27-03.70N, 81-50.888W
18/36, 2029x100, Unpaved
Tim K Hennessy
7502 Symmes Road
Gibsonton, FL 33535
813-677-5475 ext 209

Hidden Lake Airport

FA40 28-16.933N, 82-38.750W
05/23, 4050x50, Paved
Ed Ungar
8901 Airway Blvd
New Port Richey, FL 34654
727-534-1998

Hidden River Airport

22FA 27-18.186N, 82-16.356W
09/27, 2555x50, Paved
David J Liddle
4224 Hidden River Rd.
Sarasota, FL 34240
941-322-8099

Highlander Airport

2FD6 28-53.283N, 80-51.987W
16/34, 3000x100, Unpaved
Mark A Haynes
520 Highlander Drive
Oak Hill, FL 32759
386-566-7317

Hilliard's Private Airport

FD96 26-49.954N, 81-04.804W
18/36, 1500x80, Unpaved
Ernest W Hilliard
P.O. Box 726
Moore Haven, FL 33471
863-946-0617

Hobby Hill Airport

2FD1 28-58.532N, 81-55.122W
18/36, 3305x100, Unpaved
Gary E Wimberly
P.O. Box 33
East Lake Weir, FL 32133
352-288-4833

Holley Dusting Strip

25-25.188N, 80-30.19W
09/27, 2640x70, Unpaved
Rick L Merrill
37425 SW 192nd Avenue
Florida City, FL 33034
305-360-6279

Hutson Airfield

8FL0 29-43.700N, 81-26.328W
18/36, 2210x50, Unpaved
09/27, 2336x50, Unpaved
Irvin N Gleim
P.O. Box 12848, University Stn
Gainesville, FL 32604
352-375-0772

Idle Wild Airport

FL63 29-17.348N, 82-19.339W
09/27, 2830x130, Unpaved
John A Hambleton
9420 NW 125th Avenue
Ocala, FL 34482
352-629-4249

PRIVATE AIRPORTS

Indian Hammock Airport

FL75 27-32.519N, 80-49.987W
11/29, 3160x100, Unpaved

Clem Kramer

32801 US Highway 441 North, #31
Okeechobee, FL 34972
863-763-9401

Indian River Aerodrome

FL74 27-35.919N, 80-30.120W
17/35, 2600x150, Unpaved

Mary Wood

220 Sopwith Drive
Vero Beach, FL 32968
561-567-4311

Ingal's Field Airport

FL12 30-35.429N, 84-01.827W
12/30, 5550x100, Unpaved

Tommy Yown

11418 Cherokee Plantation Court
Tallahassee, FL 32312
850-893-1155

J. H. Hendrie Farms Airport

08FL 27-05.70N, 81-19.721W
03/21, 2200x75, Unpaved

James Hendrie

P.O. Box 358
Venus, FL 33960
863-465-2748

J. R.'s Stolport

66FD 29-00.217N, 82-33.317W
09/27, 1315x60, Unpaved

John Rizzo Jr

P.O. Box 2171
Crystal River, FL 34423
352-563-0080

J-22 Ranch Airport

16FL 30-43.511N, 87-12.82W
18/36, 2650x60, Unpaved

Patrick Wendt

7988 Skyhawk Road
Pace, FL 32571
850-994-9150

Jay Airport

FL96 30-57.333N, 87-07.833W
18/36, 2400x135, Unpaved

Charles R Smith

P.O. Box 263
Jay, FL 32565
850-675-2492

Jay Flying Service Airport

09FL 30-54.128N, 87-10.465W
09/27, 2300x110, Unpaved

Jimmy W Nelson

3110 Pine Level Church Road
Jay, FL 32565
850-675-4654

Jefferson Landing Airport

74FL 30-35.200N, 83-42.300W
18/36, 6395x75, Unpaved

Aramis Penton

1656 Ashville Highland Dr
Greenville, FL 32331
850-997-6276

Jim Finlay Farm Airport

28FL 29-26.474N, 81-35.66W
18/36, 2233x50, Unpaved

Frits Abbing

P.O. Box 774
Crescent City, FL 32112
386-698-3027

Johary Airport

FL58 29-01.582N, 81-59.272W
18/36, 3856x150, Unpaved

C F Johary

13250 SE 100th Ave
Belleview, FL 34420
321-948-3368

Joy Farms Airport

0FD9 30-39.128N, 86-06.563W
04/22, 1975x60, Unpaved

Brian D Goff

4979 South Highway 331
Defuniak Springs, FL 32435
850-892-2659

Kilpatrick Farm Airport

6FL2 30-43.517N, 84-55.62W
09/27, 1950x50, Unpaved

Dillon B Kilpatrick

2250 Kilpatrick Lane
Sneads, FL 32460
850-593-6987

Kings Port

FD72 27-10.970N, 81-23.438W
18/36, 2800x70, Unpaved

Edward R Peters

208 Park Land Drive
Lake Placid, FL 33852-5195
863-699-6966

Kirkland Airport

FD26 30-58.911N, 85-29.546W
18/36, 1890x50, Unpaved

W R Kirkland

4291 Lafayette Street
Marianna, FL 32446
850-526-4228

Ko-Kee Airport

4FL2 28-35.700N, 82-08.989W
18/36, 1705x100, Unpaved

Kenneth L Jefferson

37305 Vero Lane
Dade City, FL 33525
352-521-6886

Lafayette Landings

FD90 29-10.116N, 81-15.887W
15/33, 3100x200, Unpaved

Toni Fow

3140 LaFayette Landings Drive
Deleon Springs, FL 32130
386-738-7381

Lake Buena Vista Stolport

28-23.767N, 81-33.954W
16/34, 2000x80, Paved

Jefferey S Mousseau

P.O. Box 10,000; Attn: Legal Departme
Lake Buena Vista, FL 32830
407-828-4099

Lake Butler Airport

FL03 29-59.437N, 82-21.723W
18/36, 6000x70, Paved

MARK A REDD

Reception and Medical Center
P.O. Box 628
Lake Butler, FL 32054
386-496-6110

Lake City Airpark

FL27 30-02.631N, 82-36.235W
05/23, 3215x150, Unpaved

Nicholas Carnevale

P.O. Box 1902
Lake City, FL 32056
386-752-9088

Lake Clinch Airpark

52FL 27-45.18N, 81-33.571W
36/18, 2840x100, Unpaved

Lynn Nelsen

1851 County Road 630 West
Frostproof, FL 33843
863-635-7916

Lake Montaza Airport

83FD 27-34.817N, 80-48.917W
06/24, 2408x100, Unpaved

Edward W Haedike Jr

2015 Fairfield Road
Lindenhurst, IL 60046
847-265-6922

Lake Persimmon Airstrip

03FA 27-21.186N, 81-24.488W
09/27, 2000x100, Unpaved

L D Smith Jr

P.O. Box 2649
Lake Placid, FL 33862-2649
863-465-6101

Lake Suzy Estates Airport

20FL 27-02.553N, 82-02.622W
12/30, 3800x100, Unpaved

David Shepard

12135 SW Egret Circle
Lake Suzy, FL 34269
941-764-7724

PRIVATE AIRPORTS

Lake X Airport

57FA 28-12.518N, 81-07.154W
17/35, 5200x60, Paved

Christopher D Hall

C/O Starport 100 Starport Way
Suite 4
Sanford, FL 32773
321-231-4439

Land's Field

21FD 30-41.678N, 85-18.646W
09/27, 2260x52, Unpaved

Linda W Land

3457 Mystery Springs Road
Marianna, FL 32448
850-482-5301

Lawrence Airport

1FD0 30-42.917N, 85-01.467W
18/36, 1800x60, Unpaved

Godfrey Lawrence

P.O. Box 207
Grand Ridge, FL 32442
850-592-4366

Lazy S Farms Airport

7FL7 29-52.559N, 82-38.333W
09/27, 2150x50, Unpaved

Robert F Popiel

698 SW Raspberry Court
Ft. White, FL 32038
386-454-2732

Lee Farms Airport

FL80 29-20.82N, 82-10.6W
18/36, 3050x100, Unpaved

C K Lee

P.O. Box 157
Lowell, FL 32663
352-629-6949

Leeward Air Ranch Airport

FD04 29-05.49N, 82-01.939W
18/36, 6200x165, Unpaved

James K Leeward

P O Box 1476
Ocala, FL 34478
352-245-7007

Leffler Airport

FA63 28-57.816N, 81-07.287W
18/36, 3450x150, Unpaved

Kenneth M Leffler

1400 Windsor Avenue
Longwood, FL 32750-6830
407-331-5515

Lib Field

2FD8 29-31.236N, 81-39.988W
03/21, 1800x50, Unpaved

Donald R Brenner

119 Ashley Lane
Satsuma, FL 32189-3101
386-546-0878

Lindbergh's Landing Airstrip

FA35 25-37.180N, 80-29.539W
09/27, 4000x70, Unpaved

James D Potter

18205 SW 158th Street
Miami, FL 33187-1260
305-252-1987

Link Field

63FD 29-41.922N, 82-29.489W
18/36, 2000x50, Unpaved

Marty R Eskridge

14952 Main Street
Alachua, FL 32615
386-462-1340

Little Deer Airport

16FA 26-01.856N, 81-02.321W
12/30, 2680x100, Unpaved

Pinky Munz

23600 SW 162nd Avenue
Homestead, FL 33031
305-247-3226

Little River Airport

FL10 30-06.897N, 82-54.541W
18/36, 3375x50, Unpaved

09/27, 2668x50, Unpaved

Ronald Waldron

P.O. Box 81
Mcalpin, FL 32062
386-963-3474

Love Field

97FL 28-57.716N, 81-53.488W
09/27, 2500x100, Unpaved

18/36, 3600x125, Unpaved

John Love

10835 SE Sunset Harbor Road
Summerfield, FL 34491
352-288-0018

Loxahatchee Airport

7FD6 26-37.354N, 80-18.320W
12/30, 1800x100, Unpaved

John A McCarthy MD

2750 NE 40th Court
Lighthouse Point, FL 33064
954-782-0684

Lumar's Stolport

FA29 30-07.828N, 83-33.89W
03/21, 1800x50, Unpaved

Luther S Turner

2150 Ellison Road
Perry, FL 32347
850-584-8867

Lykes Brighton

8FD5 27-11.336N, 81-05.221W
18/36, 2400x70, Unpaved

Wayne C Zahn

106 SW County Road 721
Okeechobee, FL 34974
863-763-3041

Lykes Ft. Basinger Airstrip

27-22.733N, 81-09.0W
07/25, 4200x50, Unpaved

Thomas T Todd Jr

490 Buckhorn Road
Lorida, FL 33857
863-467-1384

Lykes Moore Haven Aiirport

26-52.690N, 81-008.405W
10, 2400x250, Unpaved

Wayne C Zahn

106 SW CR 721
Okeechobee, FL 34974
863-763-3041

Lykes Palmdale Airport

FL73 26-56.870N, 81-19.121W
09/27, 2151x85, Unpaved

Wayne C Zahn

106 SW County Road 721
Okeechobee, FL 34974
863-763-3041

Mac's Field

78FD 25-32.807N, 80-27.923W
08/26, 1956x100, Unpaved

Charles P Munz

23799 SW 167th Avenue
Homestead, FL 33031
305-247-3226

Madison County Airport

99FL 30-26.569N, 83-18.698W
04/22, 3200x75, Unpaved

Jerry McClune

P.O. Box 237
Madison, FL 32341
850-973-2156

Manatee Springs Airport

5FD0 29-29.534N, 82-59.598W
04/22, 3035x75, Unpaved

Henry C Fucik

8290 SW 58th Street
Miami, FL 33143
305-271-9366

Maran Airport

68FD 30-31.217N, 85-23.83W
09/27, 4000x75, Unpaved

Senghawn Maran

P.O. Box 35744
Panama City, FL 32412
850-527-3750

Marjorie Kennan Rawlings

2FD2 29-28.756N, 82-03.201W
13/31, 2400x100, Unpaved

Carl J Strang Jr

P.O. Box 194
Winter Haven, FL 33882-5558
863-299-1195 ext 224

PRIVATE AIRPORTS

Market World Airport

FL16 28-03.517N, 81-48.983W
18/36, 2300x50, Unpaved

Vincent K To

1053 Highway 92 West
Auburndale, FL 33823
863-665-4673

Mccutchan Airstrip

8FL6 30-40.412N, 86-51.114W
18/36, 2400x145, Unpaved

James R Mccutchan

11179 Highway 90
Milton, FL 32583
850-626-0835

Mcdaniel Ranch Airport

0FL9 26-23.633N, 81-01.383W
09/27, 3200x120, Unpaved

David Mcdaniel

25655 County Road 833
Clewiston, FL 33440
863-983-6440

McDonald's Field

8FL1 27-11.820N, 81-54.938W
04/22, 2800x100, Unpaved

Ronald B McDonald

11511 Grove Lane
Seffner, FL 33584
813-663-0136

McGinley Airport

FL61 29-01.565N, 82-12.739W
18/36, 2650x100, Unpaved
09/27, 3115x100, Unpaved

Richard W McGinley

5700 SW Highway 484
Ocala, FL 34473
352-347-1294

Mckinnon Airpark

48FL 30-48.845N, 87-28.499W
18/36, 2200x60, Unpaved

Thomas F Simard

6001 South Highway 99
Walnut Hill, FL 32568
850-327-6240

Melanie's Airport

05FA 30-55.133N, 086-13.0W
07/25, 2900x100, Unpaved

Melanie T Nipper

5138 County Highway 0605
De Funiak Springs, FL 32433
850-834-2688

Melrose Landing Strip

FD22 29-40.63N, 81-57.123W
05/23, 3325x50, Paved

Lindsey Rivers

Melrose Landing Airpark Inc.
126 Melrose Landing Drive
Hawthorne, FL 32640
352-475-2078

Midway Lake Airport

79FD 28-002.500N, 82-005.550W
18/36, 2200x100, Unpaved

Edward Miller Verner

Midway Investment Company, Inc.
P.O. Box 1118
Plant City, FL 33564
813-752-1442

Mike's Ag Air Airport

49FL 30-58.628N, 87-29.699W
18/36, 2270x70, Unpaved

Michael G Godwin

10700 Highway 97
Walnut Hill, FL 32568
850-327-4191

MJD Stolport

FL31 25-33.131N, 80-33.349W

18/36, 1398x50, Unpaved

Martin Dureiko

22361 SW 232nd Street
Miami, FL 33170
305-248-2800

Monroe Airpark

2FA2 29-01.132N, 82-06.822W

09/27, 3900x60, Unpaved

Dennis W Monroe

1770 SE 140th Street
Summerfield, FL 34491
352-245-7021 ext 304

Montgomery's Flying "M" Ranch

FD49 28-46.416N, 82-07.822W

09/27, 4450x125, Unpaved

Ronnie K Hamilton

222 North Florida Street
Bushnell, FL 33513
352-303-0523

Moss Meadows Airport

45FL 30-14.220N, 82-54.372W
2/22, 2300x50, Unpaved

Ronald D Moss

11620 75th Drive
Live Oak, FL 32060
386-364-1840

Mount Royal Airport

3FL0 29-26.95N, 81-39.406W
8/26, 2800x130, Unpaved

C Paul Wilcox

P.O. Box 297
136 William Bartram Drive
Welaka, FL 32193
386-467-2863

Myakka Head Airport

67FL 27-27.317N, 82-06.433W
18/36, 3400x150, Unpaved

J Marvin Taylor

1350 Duette Road
Myakka, FL 34251
941-322-1129

Naked Lady Ranch Airport

64FA 27-08.570N, 80-20.270W
18/36, 4000x100, Unpaved

09/27, 3300x100, Unpaved

anatot shabotynskiy

5025 SW 61 Drive
Palm City, FL 34990
772-220-8030

NASA Shuttle Landing Facility

TTS 28-36.900N, 80-41.670W
15/33, 15000x300, Paved

Robert Bryan

NASA Shuttle Landing Facility SGS 3
Kennedy Space Center, FL 32815
321-867-2100

Nassau Private Field

83FL 30-37.612N, 81-32.86W
12/30, 3138x60, Paved

Stephen E Hancock

96541 Cessna Drive
Yulee, FL 32097
904-583-1871

Neal Field

79FL 29-33.350N, 82-52.150W
18/36, 2000x100, Unpaved

Daniel K Neal

P.O. Box 716
Trenton, FL 32693
352-463-7029

North American Farms Airport

83FL 30-58.867N, 85-04.100W
17/35, 4400x150, Paved

Joseph S Hall

5559 Concord Road
Bascom, FL 32423
850-569-2881

North Captiva Air Inc Airport

FL90 26-36.205N, 82-13.206W
09/27, 1800x100, Unpaved

Harold Fett

4346 Hidden River Road
Sarasota, FL 34240
941-371-0165

North Exuma Airport

85FA 29-005.683N, 81-16.600W
18/36, 2200x50, Unpaved

Kim Hilden

3685 Crossbranch Road
Deland, FL 32724
386-738-0530

Norton Airport

8FL2 29-00.66N, 82-06.39W
18/36, 2500x100, Unpaved

Hugh D Norton

15010 SE 28th Court
Summerfield, FL 34491
352-245-2775

PRIVATE AIRPORTS

O'Brien Airpark

FD71 30-02.854N, 82-58.981W
18R/36L, 3210x75, Unpaved
18L/36R, 3240x75, Unpaved
LeRoy E Boe
P.O. Box 257
O'Brien, FL 32071
386-935-6978

Ocean Reef Club Airpark

07FA 25-19.524N, 80-16.487W
04/22, 4446x70, Paved
Barbara Taylor
35 Ocean Reef Drive
Key Largo, FL 33037
305-367-3690

Odom's Flying Service Airport

50FL 30-51.161N, 87-14.132W
18/36, 2925x150, Paved
Douglas Odom
1870 Mineral Springs Road
Jay, FL 32565
850-675-3188

Okeelanta Airport

FL41 26-34.850N, 80-45.367W
09/27, 3700x50, Paved
William F. Tarr Esq.
P.O. Box 3435
West Palm Beach, FL 33402
561-366-5157

Orange Hill Airpark

15FD 30-39.512N, 81-31.796W
01/19, 2090x80, Unpaved
Howard R Gilbert
1183 Hilltop Road
ChIPLEY, FL 32428
850-638-8569

Orlando North Airpark

FA83 28-43.517N, 81-39.50W
09/27, 4000x50, Paved
Bob R Loomis
2849 Lust Road
Apopka, FL 32703
407-467-8288

Osborn Airfield

02FA 28-31.600N, 81-52.488W
18/36, 3700x100, Unpaved
Darlene J Osborn
12155 Mattiada Road
Groveland, FL 34736
352-250-4545

Paniola Sky Ranch Airpark

FD14 29-22.515N, 82-03.489W
01/19, 2760x100, Unpaved
Wolfgang Dierschke
8 Isle of Venice Drive
Ft Lauderdale, FL 33301
954-522-2818

Paxton Airport

90FL 27-21.669N, 80-45.654W
18/36, 5200x70, Unpaved
John Paxton
6333 NE 120th Street
Okeechobee, FL 34972
863-763-5498

Payson Ranch Airpark

6FL3 26-56.237N, 81-34.21W
01/19, 4000x50, Paved
Ronald L Edwards
660 Beachland Blvd
Vero Beach, FL 32963
772-234-2410

Peach Orchard Airpark

FL66 29-33.429N, 82-29.805W
18/36, 1965x50, Unpaved
Ray D Helping
14208 SW Archer Road
Archer, FL 32618
352-495-2153

Pine Island Airport

1FA3 26-39.371N, 82-07.272W
09/27, 2700x100, Unpaved
E Wayne Reed
13350 Morningstar Lane
Bokeelia, FL 33922
239-283-9898

Pine Shadows Airpark

94FL 26-43.971N, 81-53.839W
09/27, 3200x50, Paved
Jerry Ellis
18500 Baseleg Avenue
Fort Myers, FL 33917
239-281-8199

Placid Lakes Airpark

09FA 27-14.736N, 81-24.788W
18/36, 4760x60, Paved
Sue Debruler
215 Seneca Drive NW
Lake Placid, FL 33852
863-699-1570

Pomona Landing Airpark

78FL 29-30.138N, 81-34.646W
02/20, 2700x100, Unpaved
Robert F Warren
2911 Route 88, Suite 8
Point Pleasant, NJ 08742
732-295-0088

Porter Stolport

FD82 30-50.428N, 87-06.348W
13/31, 975x100, Unpaved
280/80, 2000x100, Unpaved
Arvil M Porter
2200 Suttler Lane
Milton, FL 32570
850-675-4088

Post Oak Ranch Airpark

1FA1 28-51.367N, 82-33.307W
04/22, 1800x200, Unpaved
George H Gross
101 Valare Lane
Crystal River, FL 34429-4730
352-795-5187

R. O. Ranch Airpark

33FD 29-54.877N, 83-16.56W
17/35, 2500x100, Unpaved
Frank E Schulte
P.O. Box 26
Mayo, FL 32066
386-294-1471

Ranch-Aero Airpark

27-14.467N, 80-44.467W
18/36, 1950x100, Unpaved
Suzanne N Lansford
810 SE 80th Avenue
Okeechobee, FL 34974
863-763-1879

Redhead Airport

FD35 30-29.417N, 85-50.367W
18/36, 4200x125, Unpaved
Tommy J Garrett
5801 Highway 79
Vernon, FL 32462
850-535-2401

Reynolds Airpark

FL60 29-58.285N, 81-39.437W
05/23, 5000x100, Paved
John Brown
P.O. Box 477
1065 Bulkhead Road
Green Cove Springs, FL 32043
904-284-3676

Richard's Field

04FA 25-33.580N, 80-30.884W
09/27, 2634x240, Unpaved
Nannette C Neubauer
22001 SW 202nd Avenue
Miami, FL 33170
305-248-8824

Rimes-Lakecrest Airpark

FA5 29-28.87N, 82-09.491W
10/28, 5057x100, Unpaved
04/22, 2895x100, Unpaved
John D Rimes Jr
P.O. Box 188
Worthington Springs, FL 32697
386-496-2777

River Acres Airpark

FD70 27-19.519N, 81-01.721W
15/33, 3885x66, Unpaved
George Williams
19840 NW 94th Drive
Okeechobee, FL 34972
863-467-0038

PRIVATE AIRPORTS

River Oak Acres Airport

00FL 27-13.853N, 80-58.154W
13/31, 4700x70, Unpaved
John F Harlow
13344 SW 16th Drive
Okeechobee, FL 34974
863-357-6754

Rockledge Airport

21FA 28-17.900N, 80-43.117W
18/36, 2010x50, Paved
Balz Feiner
938 Hialeah Street
Rockledge, FL 32955
321-960-4922

Romor Ranch Airport

FA74 25-58.856N, 81-03.404W
12/30, 1860x75, Unpaved
Tim Griffin
23505 SW 202nd Avenue
Homestead, FL 33031
305-247-5126

Ron Wood Airport

5FD1 30-25.917N, 85-17.333W
04/22, 3400x80, Unpaved
Ronal D Wood
P.O. Box 200
6036 State Road 20 West
Clarksville, FL 32430
850-674-4740

Rossi Field

FL50 30-08.832N, 82-34.133W
12/30, 3513x100, Unpaved
Bradley N Dicks
P.O. Box 754
Lake City, FL 32056
386-752-8585

Ruckel Airport

FL17 30-31.179N, 86-26.297W
18/36, 3300x75, Unpaved
Darlene Taylor
P.O. Box 187
Valparaiso, FL 32580
850-678-2223

Rush Airfield

33FA 29-41.540N, 82-43.750W
36/18, 2000x100, Unpaved
Virgil Lynn Rush
3319 SE 40th Way
Trenton, FL 32693
352-472-2729 ext 7756

Russakis Ranch 441 Airport

33FA 27-35.867N, 80-50.767W
Jim G Russakis
8801 Indrio Road
Ft. Pierce, FL 34951
772-465-5355

Rutten Dusting Strip

FD55 30-40.762N, 84-22.144W
09/27, 2150x100, Unpaved
Louis "Danny" Rutten
1836 Concord Bainbridge Road
Havana, FL 32333
850-668-4182

Rybolt Ranch Airport

01FA 28-35.367N, 81-08.654W
01/19, 1730x70, Unpaved
10/28, 2750x100, Unpaved
Mary R Lamar
P.O. Box 3350
Winter Park, FL 32790
407-539-3979

S & S Avion Ranch Airport

31FA 28-57.550N, 82-08.50W
09/27, 4060x100, Unpaved
Stanley Dollen
1120 County Road 245 North
Oxford, FL 34484
407-656-5818

Sanders Ranch Airport

39FA 29-39.748N, 82-00.556W
11/29, 2900x100, Unpaved
D A Sanders Jr
1611 Baden Powell Road
Hawthorne, FL 32640
352-475-5298

Sandy Creek Airport

75FL 30-06.133N, 85-27.745W
09/27, 3300x100, Unpaved
Sandra R Meeker
13117 Park Way
Panama City, FL 32404
850-871-2490

Santa Fe River Ranch Airport

FA62 29-54.605N, 82-28.673W
01/19, 3370x100, Unpaved
Snead Y Davis
29210 NW 122nd Street
Alachua, FL 32615-3240
386-462-1453

Saranac Farm Airport

9FL2 30-39.150N, 84-28.483W
18/36, 2800x130, Unpaved
Gerald S Dodd
104 West Superior Street
Duluth, MN 55802
218-722-3112

Saw Whet Farms Airport

6FL9 29-41.393N, 82-52.367W
18/36, 2567x50, Unpaved
Thomas W Worthmann
4009 County Road 232 West
Bell, FL 32619
352-463-2789

Schwartz Farms Airport

4FL8 27-20.619N, 82-19.39W
18/36, 3300x80, Unpaved
Michael D Schwartz
13011 Fruitville Road
Sarasota, FL 34240
941-371-8998

Scott 2000 Airport

23FD 27-32.836N, 80-39.720W
18/36, 1835x70, Unpaved
Ronald L Edwards
660 Beachland Blvd, Suite 301
Vero Beach, FL 32963
772-234-2410

Seminole Lake Gliderport

6FL0 28-24.350N, 81-50.271W
18/36, 2125x150, Unpaved
Knut Kjenslie
P.O. Box 135516
Clermont, FL 34713
352-394-5450

Seven Feathers Airport

10FD 29-00.398N, 82-24.274W
01/19, 1500x100, Unpaved
John W Faunce II
1786 East Withlacoochee Trail
Dunnellon, FL 34434
352-427-6674

Seven Springs Ranch Airport

FL76 28-57.832N, 82-13.172W
18/36, 1800x100, Unpaved
Wilson Smith
200 South Biscayne Blvd
Miami, FL 33131-2398
305-577-7033

Shady Bend Airport

9FL5 29-48.818N, 82-55.550W
18/36, 2596x70, Unpaved
Laura G Crook
5500 NW 72nd Way
Bell, FL 32619
386-935-2973

Shady International Airport

FA49 29-05.765N, 82-10.739W
09/27, 5200x150, Unpaved
Joe Zurawski
2710 SW 86th Place
Ocala, FL 34476
352-351-9661

Sheets Airport

FA42 28-32.17N, 81-50.821W
18/36, 2100x150, Unpaved
09/27, 1800x155, Unpaved
Frank S Menefee
P.O. Box 41
Groveland, FL 34736
352-429-0924

PRIVATE AIRPORTS

Skippers Airport

28-59.0N, 81-57.0W
18/36, 2250x50, Unpaved
Scott P Skipper
17025 SE 19th Court
Summerfield, FL 34491
352-266-7206

Sky Ranch Airport

18FD 30-51.233N, 86-40.33W
09/27, 3150x150, Unpaved
Sam Dawson
1529 Sky Ranch Lane
Baker, FL 32531
850-537-5000

Southeastern Airport

FD30 27-24.686N, 80-31.570W
09/27, 2500x50, Paved
Charles Stone Jr
2720 Sneed Road
Fort Pierce, FL 34945-4711
772-461-8924

Southerland Strip

FD92 28-43.950N, 81-04.733W
11/29, 2120x50, Unpaved
Dan Shaw
244 North Jungle Road
Geneva, FL 32732
407-349-5471

Southerly Airport

58FD 28-00.850N, 81-32.433W
09/27, 2300x50, Unpaved
Frank Drewniany
971 San Pedro Avenue
Coral Gables, FL 33156
305-666-6456

Southern Gardens Citrus

2FA4 26-22.771N, 80-56.737W
11/29, 4000x80, Unpaved
James A Snively
1820 County Road 833
Clewiston, FL 33440
863-902-4327

Southpoint Airport

95FD 26-46.100N, 81-32.333W
10/28, 4000x100, Unpaved
Robert Morrison
110 Kirby Thompson Road
Alva, FL 33920
863-675-0349

Southwest Ranches Airpark

FL65 26-02.689N, 80-22.403W
09/27, 2600x50, Unpaved
Larry S Otmane
5950-B SW 172 Avenue
Southwest Ranches, FL 33331
954-880-0001

Spencers Airpark

FL13 30-03.843N, 81-58.56W
08/26, 1800x50, Unpaved
Phillip P Spencer Jr
5543-1 Carter Spencer Road
Middleburg, FL 32068
904-282-2488

Spruce Creek Airport

7FL6 29-04.682N, 81-02.670W
05/23, 4000x176, Paved
Sal J. DeVincenzo
212-1 Cessna Blvd
Port Orange, FL 32128
386-760-5892

Squillacote Stolport

FD63 29-15.66N, 81-12.87W
18/36, 1500x100, Unpaved
Steve Squillacote
3120 West Granada Blvd
Ormond Beach, FL 32174
386-673-9626

Stanchester Airport

0FL6 27-48.350N, 82-08.400W
15/33, 500x60, Unpaved
Sebastian J Dewhurst
2411 Valrico Forest Drive
Valrico, FL 33594
813-643-1954

State Prison Field

FL28 30-03.293N, 82-10.580W
15/33, 4590x100, Unpaved
Marshall R Phillips
Florida Dept of Corrections
7819 NW 228th Street
Raiford, FL 32026-1000
904-368-2525

Steep Head Farm Airport

FL15 30-25.212N, 85-18.29W
01/19, 2500x50, Unpaved
Robert L Mayo
P.O. Box 100
Clarksville, FL 32430
850-674-8482

Steinhatchee Ancient Oaks Airport

39FD 29-43.588N, 83-21.77W
18/36, 3200x50, Unpaved
Connie Chancey
P.O. Box 279
Steinhatchee, FL 32359
352-498-7142

Stout International Airport & SPB

FD83 28-15.517N, 81-23.38W
15/33, 1800x100, Unpaved
Richard D Stout
1575 Pine Island Road
Kissimmee, FL 34744
407-846-4628

Strazzulla Groves Airport

FL23 27-29.833N, 80-31.800W
09/27, 1970x110, Unpaved
Phillip P Strazzulla
P.O. Box 3152
Fort Pierce, FL 34948
772-461-5200

Sugar Loaf Airport

7FA1 24-38.930N, 81-34.656W
10/28, 2700x20, Paved
Daniel Haggerty
16855 Overseas Highway
Sugarloaf Key, FL 33042
305-745-2217

Summerland Key Cove Airport

FD51 24-39.550N, 81-26.740W
12/30, 2510x100, Paved
Karl R Merrill
P.O. Box 420290
Summerland Key, FL 33042
305-744-0711

Sunniland Ranch Airport

08FD 27-21.786N, 80-46.370W
18/36, 4250x75, Unpaved
William Malone
12245 NE 56th Street
Okeechobee, FL 34972
863-467-7777

Sunny Breeze Airport

09FL 27-03.333N, 81-58.233W
09/27, 3000x75, Unpaved
James P Lyons
8355 SW Liverpool Drive
Arcadia, FL 34269
863-491-8373

Sunset Strip Airpark

32FA 27-14.53N, 80-54.220W
08/26, 5000x100, Unpaved
Brad A Stark
P.O. Box 92
Okeechobee, FL 34973
863-763-3117 ext 235

Suwannee Belle Airport

9FL0 30-05.628N, 83-05.93W
02/20, 2796x70, Unpaved
Robert Hall
1235 Thomas Palmer Court
Lawrenceville, GA 30043
678-772-8144

Suwannee Farms Airport

FL18 30-05.415N, 83-03.283W
09/27, 2450x50, Unpaved
Joseph S Hall
19620 County Road 349 North
O'Brien, FL 32071
386-776-2946

PRIVATE AIRPORTS

Sylvanmir Farms Airport

6FL4 29-49.244N, 83-34.389W
09/27, 1800x100, Unpaved
William C Kohler
24087 Twister Lane
Brooksville, FL 34602
352-848-0074

T C B Airport

28-55.150N, 81-58.900W
18/36, 3700x100, Paved
Carl Bowling
12520 NW 160th Street
Reddick, FL 32686
352-568-3858

Tailwinds Airpark

FD15 26-58.770N, 80-13.119W
09/27, 3000x50, Paved
Charles P Bennett III
19001 SE Mack Dairy Road
Jupiter, FL 33478
561-748-2963

Tangerine Airport

FL97 28-45.616N, 81-36.354W
09/27, 2490x60, Unpaved
Jim J Kimball
P.O. Box 849
Zellwood, FL 32798
407-889-3451

Tater Farms Strip

46FD 29-40.586N, 81-29.940W
09/27, 2400x50, Unpaved
Frank C Johns Jr
6245 County Road 13 South
Hastings, FL 32145
904-692-2246

Tavernaero Airpark

FA81 25-00.296N, 80-31.974W
08/26, 2075x94, Unpaved
Richard A Wood
P.O. Box 171
Tavernier, FL 33070
305-522-6494

Tex Merritt Private Airstrip

51FD 28-40.66N, 81-55.88W
10/28, 1920x100, Unpaved
Tex A Merritt
P.O. Box 86
Okahumpka, FL 34762
352-787-1482

The Cedars Airfield

FA71 29-13.709N, 82-56.584W
18/36, 2435x30, Paved
Doris Helleman
P.O. Box 117
Cedar Key, FL 32625
352-543-5581

The Trails Airport

FD50 30-06.547N, 83-11.325W
09/27, 2070x50, Unpaved
18/36, 3465x75, Unpaved
Joseph V Fera
18475 213th Drive
(Luraville)
Live Oak, FL 32060-5269
386-776-2117

The Unicorn Place Airport

69FD 30-50.683N, 86-16.883W
10/28, 1965x50, Unpaved
Richard Sohn
8029 Highway 1087
De Funiak Springs, FL 32433
850-834-4905

The Wright Place Stolport

4FD3 25-31.667N, 080-30.0W
09/27, 1320x65, Unpaved
George E. Wright Jr
P.O. Box 1751
Homestead, FL 33090
305-562-1313

Thomas Farms Airport

85FL 30-58.161N, 87-03.433W
09/27, 2050x60, Unpaved
Wendell Thomas
6220 Tall Pine Road
Jay, FL 32565
850-675-6884

Thompson Airfield

OFL1 29-58.913N, 82-50.133W
09/27, 2575x50, Unpaved
Terry R Bosserman
3339 216th st.
Lake City, FL 32024
386-362-8545

Thompsons Goinbroke Aero Ranch

9FD5 29-23.133N, 82-08.550W
09/27, 2760x100, Unpaved
Lanny G Thompson
94 NW 165th Street
Citra, FL 32113
352-595-7357

Thomson Airfield

6FD7 27-32.652N, 82-31.806W
02/20, 2750x100, Unpaved
Frank P Cipriani
3135 37th Street East
Palmetto, FL 34221
941-722-6099

Thrift Airport

FL11 30-20.503N, 82-07.802W
09/27, 2360x50, Unpaved
Dale D Thrift
5383 Harley Thrift Road
Macclenny, FL 32063-9552
904-259-3103

Thunderbird Airpark

2FA5 29-28.409N, 81-34.258W
04/22, 2608x85, Unpaved
Iverson N Sauls
P.O. Box 27
118 Cessna Street
Lake Como, FL 32157
386-649-9071

Tocoi Junction Airstrip

29-52.48N, 81-22.42W
16/34, 2,000x50, Unpaved
William Aaron Brown
P.O. Box 805
St. Augustine, FL 32085-0805
904-810-1904

Tradewinds Aerodrome

3FD6 28-45.833N, 80-51.250W
16/34, 3000x120, Unpaved
Jack A Russell
5100 Tradewinds Way
Scottsmoor, FL 32775
321-267-4568

Triple B Airpark Stolport

FL81 30-46.911N, 86-28.30W
18/36, 1800x200, Unpaved
Birgitte Holmgaard
3851 Aircraft Drive
Anchorage, AK 99502
907-223-6764

Tropical Plantation Airport

4FL0 27-06.170N, 80-17.603W
03/21, 2130x75, Paved
Steve Madonia
P.O. Box 2636
Plant City, FL 33564
813-478-0120

Turkeyscratch Plantation Airport

4FL0 30-23.500N, 85-48.500W
18/36, 1800x60, Unpaved
F W Foster
2300 Geist Road
Glyndon, MD 21071
410-429-4000

Twelve Oaks Airport

5FL7 28-58.1297N, 82-21.1377W
04/22, 2655x100, Unpaved
Ben J Gilbert Jr
P.O. Box 34
Holder, FL 34445
352-637-2257

Two J's Flying Ranch Airport

3FL1 28-27.88N, 82-12.1020W
09/27, 2802x60, Unpaved
James Werme
P.O. Box 508
Trilby, FL 33593
352-583-2795

PRIVATE AIRPORTS

Vince's Airport

FA60 27-14.283N, 81-23.433W
09/27, 3090x85, Unpaved

Tracy Peters

3950 Placid View Drive
Lake Placid, FL 33852
863-465-3555

Vosika Airport

FL14 30-47.183N, 85-36.250W
09/27, 3300x60, Unpaved

Raymond J Vosika

658 Ray's Place
Chipley, FL 32428
850-638-1222

Watson Airport

27FL 30-57.161N, 85-25.46W
10/28, 2700x75, Unpaved

David Watson

2178 Highway 2
Graceville, FL 32440
850-263-4212

Watson Farm Airport

FL33 30-36.717N, 84-38.500W
14/32, 2000x50, Unpaved

David E Watson

3403 Solomon Dairy Road
Quincy, FL 32352
850-856-5515

Wellborn Stolport

7FL2 30-14.740N, 82-46.717W
18/36, 1775x70, Unpaved

Kenneth L Smith

10512 NW Lake Jeffery Road
Wellborn, FL 32094
386-755-5596

Wellington Aero Club Airport

FD38 26-38.787N, 80-17.653W
15/33, 4000x110, Unpaved

Mark Hoffman

3461B Fairlane Farms
Wellington, FL 33414
561-795-7767

Wheeler Farms Private Airport

27-52.518N, 80-30.987W
09/27, 3400x160, Unpaved

J Marc Bass

9155 Babcock Street SE
Palm Bay, FL 32909
321-725-4538

White Farms Airport

FA36 29-30.998N, 82-52.388W
18/36, 3899x50, Paved

Sharon M. Crews

P.O. Box 790
Chieffland, FL 32644
352-493-1444 ext 18

William P Gwinn Airport

06FA 26-54.504N, 80-19.736W
09/27, 7003x150, Paved

Steven Fulton

P.O. Box 109610
Palm Beach Gardens, FL 33410-9610
561-775-5452

Williams Field

11FL 30-02.623N, 81-53.110W
18/36, 3000x100, Unpaved

Kent A Williams

4273 Blueberry Street
Middleburg, FL 32068
904-282-5552

Williams Hawgwild Airport

FL56 27-24.536N, 80-25.670W
18/36, 3100x100, Unpaved

09/27, 2325x150, Unpaved

James R Gordy

500 Pulitzer Road
Ft. Pierce, FL 34945
772-465-4092

William's Sky Manor Airport

FA51 26-44.337N, 81-30.371W
09/27, 4,000'x100', Unpaved

William Owen Williams

4205 Fort Denaud Road
La Belle, FL 33935
863-675-3080

Willis Gliderport Airpark

FA44 26-32.888N, 80-12.886W
09/27, 3000x150, Unpaved

Bill Tison

10621 Denoeu Road
Boynton Beach, FL 33437
561-737-0000

Wimauma Airpark

FD77 27-42.700N, 82-16.983W
09/27, 3000x100, Unpaved

Mac McCraw

13737 US 301
Parrish, FL 34219
813-633-1118

Windy Acres Airport

6FD0 29-33.953N, 82-52.143W
09/27, 2500x50, Unpaved

Russell M Fulmer Jr

13071 SW 166th Court
Cedar Key, FL 32625
352-543-8034

Wing South Airpark

FA37 26-07.6N, 81-42.189W
18/36, 4400x100, Paved

Peter Bolton

4130 Skyway Drive
Naples, FL 34112
239-352-9111

Wings Field

96FL 29-14.268N, 82-32.737W
18/36, 3300x100, Unpaved

Robert V Obert

8053 SE 140th Lane
Inglis, FL 34449
352-447-2777

Wings 'n Sunsets Airport

FL07 30-15.14N, 82-55.445W
10/28, 2100x50, Unpaved

E Roger Johnston

11020 89th Road
Live Oak, FL 32060
386-330-2007

Wings-n-Wheels Airfield

0FD3 29-21.682N, 82-08.989W
18/36, 2640x100, Unpaved

Edward T Nelson

2102 NE 145th Avenue Road
Silver Springs, FL 34488
352-625-6822

Woods and Lake Airport

FA38 29-07.415N, 81-53.222W
03/21, 2677x70, Paved

John A Parziale Pres

6435 SE 159th Court
Ocklawaha, FL 32179
352-625-5116

Woodstock Airport

FL86 26-34.955N, 82-05.906W
09/27, 2200x50, Unpaved

Frank Valcarcel

4370 Woodstock Road
St. James City, FL 33956
800-723-2683 ext 206

Worlds Greatest Aircraft Collection

FA08 28-10.18N, 81-48.488W
14/32, 2290x100, Unpaved

04/22, 4990x125, Unpaved

Jack McCloy

Fantasy of Flight
1400 Broadway Blvd SE
Polk City, FL 33868
863-984-3500 ext 226

Wright Farms Airport

FD61 30-10.651N, 82-59.853W
01/19, 2515x60, Unpaved

Alfredo Cordero

29320 SW 205th Avenue
Homestead, FL 33030
305-248-9649

Yellow River Valley Airstrip

FD93 30-41.128N, 86-44.831W
09/27, 2600x100, Unpaved

Bill Tuccio

P.O. Box 85
Holt, FL 32564
850-537-8592

PRIVATE AIRPORTS

Yoder Airport

30-36.450N, 85-01.550W
09/27, 1800x90, Unpaved

Ben Yoder

620 Highway 69
Grand Ridge, FL 32442
850-674-5999

Z Ranch Airport

1FL3 30-01.977N, 82-46.898W
08/26, 2620x100, Unpaved

Dennis A Zemko

805 South Ridgewood Avenue Box 9
Edgewater, FL 32132
386-423-4425

Public Community Airparks

PUBLIC COMMUNITY AIRPARKS

Costin Airport

A51 29-45.513 N, 85-17.345 W
18/36, 3180x60, Turf

Leonard Costin

Costin Airport
2724 Apalachee Parkway
Tallahassee, FL 32301
850-877-7189

Pilot Country Airport

X05 28-19.817 N, 82-29.789 W
18/36, 3139x75, Asph

Dewey Gallops

Pilot Country Airport
11500 Pilot County Drive
Spring Hill, FL 34610
813-996-7887

South Lakeland Airport

X49 27-56.1 N, 82-02.638 W
14/32, 3115x100, Turf

Jay Kurtz

South Lakeland
7500 Coronet Road
Mulberry, FL 33860-9675
863-701-0000

Flying Ten Airport

0J8 29-37.81 N, 82-30.523 W
18/36, 2617x170, Turf

Frank Ogborn

Flying Ten Airport
3906 Southwest 154th Street
Archer, FL 32618
352-495-1190

Rudy's Airport

6J8 29-43.348 N, 82-39.557 W
16/34, 2800x75, Turf
10/28, 4800x70, Turf

Julie Cole

Rudy's Airport
4731 Northwest 53rd Avenue, Suite 1
Gainesville, FL 32653
352-377-7073

Tampa North Aero Park Airport

X39 28-13.277 N, 82-22.473 W
14/32, 3541x60, Asph

Charles Brammer

Tampa North Aero Park
4241 Bird Song Boulevard
Lutz, FL 33559
813-973-3703

Massey Ranch Airpark

X50 28-58.733 N, 80-55.503 W
18/36, 3845x60, Asph

Dale Massey

Masey Ranch Airpark
P.O. Box 1947
New Smyrna Beach, FL 32170-1947
386-428-3818

Shell Creek Airpark

F13 26-58.137 N, 81-54.939 W
18/36, 2600x65, Turf

Richard F Howe

Shell Creek Airpark
36880 Washington Loop Road
Punta Gorda, FL 33982-9506
941-628-3564

For additional information on these Public Community Airparks, please see the Public Airports Section.

Private Community Airparks

PRIVATE COMMUNITY AIRPARKS

Aero Acres Airport

FD88 27-20.519N, 80-31.320W
09/27, 3100x50, Paved
Bettie D Burson
18607 Mach One Drive
Port St. Lucie, FL 34987-3234
772-460-3991

Antiquers Aerodrome

FD08 26-27.921N, 80-08.986W
09/27, 5183x85, Unpaved
William B Lumley
7320 Skyline Drive
Delray Beach, FL 33446
561-496-4434

Blue Ridge Flightpark

34FD 28-51.433N, 80-54.420W
17/35, 3300x60, Unpaved
Andrew Aurigema
1685 Maytown Road
Oak Hill, FL 32759
386-345-1010

Buckingham Field

FL59 26-38.604N, 81-42.622W
14/32, 4000x75, Paved
06/24, 1975x75, Paved
James L McKeever
P.O. Box 60005
Fort Myers, FL 33906
239-694-2174

Buz's Airstrip

FA30 29-16.633N, 82-30.34W
18/36, 2500x80, Unpaved
Jesse Munoz
3951 SE 160th Avenue
Morriston, FL 32268
352-528-9875

Cannon Creek Airport

15FL 30-09.344N, 82-40.41W
09/27, 2300x50, Unpaved
Raymond R Sessions
2409 SW Sister's Welcome Road 101
Lake City, FL 32025
386-752-1957

Chiefland Sky Ranch Airport

51FL 29-23.729N, 82-52.187W
18/36, 3180x75, Unpaved
Frank T Pitts
4771 NW 60th Avenue
Chiefland, FL 32626
352-493-2804

Chipola Airpark

5FL8 30-53.295N, 085-10.62W
18/36, 2850x350, Unpaved
Bobby J Baker
P.O. Box 5729
Marianna, FL 32447-5729
850-209-1377

Corkscrew Trace Airpark

1FD4 26-26.721N, 81-36.438W
03/21, 4000x60, Unpaved
George Winslow
P.O. Box 512116
Punta Gorda, FL 33951
941-575-1505

Cotton Strip

17FA 26-42.804N, 81-32.121W
18/36, 2500x94, Unpaved
09/27W, 6000x400, Unpaved
03/21W, 5000x400, Unpaved
Michael L Shults
6090 State Road 80 West
Alva, FL 33920
863-612-1388

Crosswind Farm Airpark

FL19 29-14.450N, 82-21.250W
18/36, 3900x75, Unpaved
John E Reiss
14024 NW Highway 464B
Morriston, FL 32668
352-732-3875

Crystal Village Airport

2FL0 30-27.67N, 85-40.633W
03/21, 3425x75, Unpaved
Terry H Thomas
5131 Panther Trail
ChIPLEY, FL 32428
850-890-2013

Cuyler Field Airport

FD27 30-21.743N, 82-13.482W
09/27, 3230x65, Unpaved
Curtis Miller
10750 South Runway Circle
Glen-St. Mary, FL 32040
904-653-2583

Eagles Nest Airport & SPB

FD44 29-25.624N, 81-36.254W
18/36, 3212x75, Unpaved
02W/20W, 3300x150, Unpaved
James Bennett
127 Eagles Nest Lane
Crescent City, FL 32112
386-467-3333

Earle Airpark

13FA 29-41.382N, 81-30.408W
18/36, 2200x80, Unpaved
Norman R Earle
8701 Hastings Blvd
Hastings, FL 32145
904-692-5951

Ed Hunold Field

FD02 29-29.98N, 82-01.322W
15/33, 3000x125, Unpaved
Edward A Hunold
P.O. Box 130
Menominee, MI 49858
715-789-2458

Estherbrook Aerodrome

7FD9 30-37.371N, 83-17.139W
18/36, 2300x100, Unpaved
Shelly R Decker
357 NE Willowrun Way
Pinetta, FL 32350
850-929-2406

Flanders Field

4FD7 28-12.384N, 81-49.671W
18/36, 2175x70, Unpaved
Robert L Newberry Sr
P.O. Box 2003
Lakeland, FL 33806
863-687-4278

Flint's Flying Ranch Airport

2FD0 29-58.511N, 82-54.434W
18/36, 3325x50, Unpaved
Gilbert Flint
7779 264th Street
Branford, FL 32008
386-961-8194

Florida Flying Gators Ultralight Park

3FD4 28-37.667N, 81-48.171W
09/27, 600x100, Unpaved
05/23, 1100x70, Unpaved
18/36, 1950x100, Unpaved
John Gruener
Florida Flying Gators Ultralight Park
P.O. Box 38
Casselberry, FL 32718
407-834-7740

Fly In Ranches Airport

FD25 27-33.752N, 80-29.987W
18/36, 2460x120, Unpaved
Bob Youngblood
2450 84th Avenue SW
Vero Beach, FL 32968
772-778-8014

Flying A Ranch Airport

FL84 30-36.35N, 81-34.250W
06/24, 2691x50, Unpaved
Freddy H Arnett Jr
85454 Flying A Ranch Drive
Yulee, FL 32097
904-225-5635

Flying Baron Estates Airport

10FA 28-47.849N, 81-56.155W
11/29, 5000x50, Paved
Peter T Strimenos
1048 Strimenos Lane
Leesburg, FL 34748
352-267-5984

Flying Harness Farms Airport

37FL 29-43.167N, 82-50.644W
18/36, 2400x70, Unpaved
Ross A Quarnoccio
2005 SW 13th Place
Bell, FL 32619
352-463-8823

PRIVATE COMMUNITY AIRPARKS

Flying Palomino Ranch Airport
5FA1 28-52.683N, 81-56.455W
 09/27, 2600x100, Unpaved
Steve J Isaacs
 36422 Micro Racetrack Road
 Fruitland Park, FL 34731
 352-728-5358

Flying Tiger Field
FL54 29-56.109N, 82-24.647W
 09/27, 2800x150, Unpaved
 18/36, 4000x200, Unpaved
John D Rimes Jr
 P.O. Box 188
 Worthington Springs, FL 32697
 386-496-8440

Flying W Air Ranch Airport
FL11 28-41.0N, 82-09.817W
 09/27, 3300x100, Unpaved
Robby Williams
 5020 County Road 316A
 Bushnell, FL 33513
 352-793-6116

Garner Field
FA55 30-46.750N, 85-46.117W
 18/36, 2650x100, Unpaved
Howard E Garner
 3849 Highway 90
 Bonifay, FL 32425
 850-548-5570

Gator Airpark Stolport
72FL 28-09.451N, 81-34.88W
 09/27, 1800x75, Unpaved
Robert L Albritton
 4525 Albritton Road
 St Cloud, FL 34772
 407-892-4546

Grass Roots Airpark
06FD 28-38.500N, 81-53.100W
 18/36, 3400x120, Unpaved
David C Gay
 808 West New Hampshire Street
 Orlando, FL 32804
 407-649-4959

Haller Airpark
7FL4 29-54.259N, 81-41.108W
 18/36, 2400x70, Unpaved
George Tower
 5265 Airpark Loop West
 Green Cove Springs, FL 32043
 904-284-5706

Hidden Lake Airport
FA40 28-16.933N, 82-38.750W
 05/23, 4050x50, Paved
Ed Ungar
 8901 Airway Blvd
 New Port Richey, FL 34654
 727-534-1998

Hidden River Airport
22FA 27-18.186N, 82-16.356W
 09/27, 2555x50, Paved
David J Liddle
 4224 Hidden River Rd.
 Sarasota, FL 34240
 941-322-8099

Indian River Aerodrome
FL74 27-35.919N, 80-30.120W
 17/35, 2600x150, Unpaved
Mary Wood
 220 Sopwith Drive
 Vero Beach, FL 32968
 561-567-4311

J-22 Ranch Airport
16FL 30-43.511N, 87-12.82W
 18/36, 2650x60, Unpaved
Patrick Wendt
 7988 Skyhawk Road
 Pace, FL 32571
 850-994-9150

Jefferson Landing Airport
74FL 30-35.200N, 83-42.300W
 18/36, 6395x75, Unpaved
Aramis Penton
 1656 Ashville Highland Dr
 Greenville, FL 32331
 850-997-6276

Johary Airport
FL58 29-01.582N, 81-59.272W
 18/36, 3856x150, Unpaved
C F Johary
 13250 SE 100th Ave
 Belleview, FL 34420
 321-948-3368

Lafayette Landings
FD90 29-10.116N, 81-15.887W
 15/33, 3100x200, Unpaved
Toni Fow
 3140 LaFayette Landings Drive
 Deleon Springs, FL 32130
 386-738-7381

Lake Clinch Airpark
52FL 27-45.18N, 81-33.571W
 36/18, 2840x100, Unpaved
Lynn Nelsen
 1851 County Road 630 West
 Frostproof, FL 33843
 863-635-7916

Lake Montaza Airport
83FD 27-34.817N, 80-48.917W
 06/24, 2408x100, Unpaved
Edward W Haedike Jr
 2015 Fairfield Road
 Lindenhurst, IL 60046
 847-265-6922

Lake Persimmon Airstrip
03FA 27-21.186N, 81-24.488W
 09/27, 2000x100, Unpaved
L D Smith Jr
 P.O. Box 2649
 Lake Placid, FL 33862-2649
 863-465-6101

Lake Suzy Estates Airport
20FL 27-02.553N, 82-02.622W
 12/30, 3800x100, Unpaved
David Shepard
 12135 SW Egret Circle
 Lake Suzy, FL 34269
 941-764-7724

Leeward Air Ranch Airport
FD04 29-05.49N, 82-01.939W
 18/36, 6200x165, Unpaved
James K Leeward
 P O Box 1476
 Ocala, FL 34478
 352-245-7007

Lindbergh's Landing Airstrip
FA35 25-37.180N, 80-29.539W
 09/27, 4000x70, Unpaved
James D Potter
 18205 SW 158th Street
 Miami, FL 33187-1260
 305-252-1987

Little River Airport
FL10 30-06.897N, 82-54.541W
 18/36, 3375x50, Unpaved
 09/27, 2668x50, Unpaved
Ronald Waldron
 P.O. Box 81
 Mcalpin, FL 32062
 386-963-3474

Love Field
97FL 28-57.716N, 81-53.488W
 09/27, 2500x100, Unpaved
 18/36, 3600x125, Unpaved
John Love
 10835 SE Sunset Harbor Road
 Summerfield, FL 34491
 352-288-0018

Mac's Field
78FD 25-32.807N, 80-27.923W
 08/26, 1956x100, Unpaved
Charles P Munz
 23799 SW 167th Avenue
 Homestead, FL 33031
 305-247-3226

Melrose Landing Strip
FD22 29-40.63N, 81-57.123W
 05/23, 3325x50, Paved
Lindsey Rivers
 Melrose Landing Airpark Inc.
 126 Melrose Landing Drive
 Hawthorne, FL 32640
 352-475-2078

PRIVATE COMMUNITY AIRPARKS

Monroe Airpark

2FA2 29-01.132N, 82-06.822W
09/27, 3900x60, Unpaved
Dennis W Monroe
1770 SE 140th Street
Summerfield, FL 34491
352-245-7021 ext 304

Mount Royal Airport

3FL0 29-26.95N, 81-39.406W
8/26, 2800x130, Unpaved
C Paul Wilcox
P.O. Box 297
136 William Bartram Drive
Welaka, FL 32193
386-467-2863

Naked Lady Ranch Airport

64FA 27-08.570N, 80-20.270W
18/36, 4000x100, Unpaved
09/27, 3300x100, Unpaved
anatol shabotynskiy
5025 SW 61 Drive
Palm City, FL 34990
772-220-8030

Nassau Private Field

83FL 30-37.612N, 81-32.86W
12/30, 3138x60, Paved
Stephen E Hancock
96541 Cessna Drive
Yulee, FL 32097
904-583-1871

O'Brien Airpark

FD71 30-02.854N, 82-58.981W
18R/36L, 3210x75, Unpaved
18L/36R, 3240x75, Unpaved
LeRoy E Boe
P.O. Box 257
O'Brien, FL 32071
386-935-6978

Orlando North Airpark

FA83 28-43.517N, 81-39.50W
09/27, 4000x50, Paved
Bob R Loomis
2849 Lust Road
Apopka, FL 32703
407-467-8288

Pine Shadows Airpark

94FL 26-43.971N, 81-53.839W
09/27, 3200x50, Paved
Jerry Ellis
1850 Baseleg Avenue
Fort Myers, FL 33917
239-281-8199

Placid Lakes Airport

09FA 27-14.736N, 81-24.788W
18/36, 4760x60, Paved
Sue Debruler
215 Seneca Drive NW
Lake Placid, FL 33852
863-699-1570

Richard's Field

04FA 25-33.580N, 80-30.884W
09/27, 2634x240, Unpaved
Nannette C Neubauer
22001 SW 202nd Avenue
Miami, FL 33170
305-248-8824

River Acres Airport

FD70 27-19.519N, 81-01.721W
15/33, 3885x66, Unpaved
George Williams
19840 NW 94th Drive
Okeechobee, FL 34972
863-467-0038

River Oak Acres Airport

00FL 27-13.853N, 80-58.154W
13/31, 4700x70, Unpaved
John F Harlow
13344 SW 16th Drive
Okeechobee, FL 34974
863-357-6754

Sandy Creek Airpark

75FL 30-06.133N, 85-27.745W
09/27, 3300x100, Unpaved
Sandra R Meeker
13117 Park Way
Panama City, FL 32404
850-871-2490

Seminole Lake Gliderport

6FL0 28-24.350N, 81-50.271W
18/36, 2125x150, Unpaved
Knut Kjeslie
P.O. Box 135516
Clermont, FL 34713
352-394-5450

Shady Bend Airport

9FL5 29-48.818N, 82-55.550W
18/36, 2596x70, Unpaved
Laura G Crook
5500 NW 72nd Way
Bell, FL 32619
386-935-2973

Shady International Airport

FA49 29-05.765N, 82-10.739W
09/27, 5200x150, Unpaved
Joe Zurawski
2710 SW 86th Place
Ocala, FL 34476
352-351-9661

Sky Ranch Airport

18FD 30-51.233N, 86-40.33W
09/27, 3150x150, Unpaved
Sam Dawson
1529 Sky Ranch Lane
Baker, FL 32531
850-537-5000

Southerland Strip

FD92 28-43.950N, 81-04.733W
11/29, 2120x50, Unpaved
Dan Shaw
244 North Jungle Road
Geneva, FL 32732
407-349-5471

Southerly Airport

58FD 28-00.850N, 81-32.433W
09/27, 2300x50, Unpaved
Frank Drenwiany
971 San Pedro Avenue
Coral Gables, FL 33156
305-666-6456

Southpoint Airport

95FD 26-46.100N, 81-32.333W
10/28, 4000x100, Unpaved
Robert Morrisson
110 Kirby Thompson Road
Alva, FL 33920
863-675-0349

Southwest Ranches Airpark

FL65 26-02.689N, 80-22.403W
09/27, 2600x50, Unpaved
Larry S Otmame
5950-B SW 172 Avenue
Southwest Ranches, FL 33331
954-880-0001

Spencers Airpark

FL13 30-03.843N, 81-58.56W
08/26, 1800x50, Unpaved
Phillip P Spencer Jr
5543-1 Carter Spencer Road
Middleburg, FL 32068
904-282-2488

Spruce Creek Airport

7FL6 29-04.682N, 81-02.670W
05/23, 4000x176, Paved
Sal J. DeVincenzo
212-1 Cessna Blvd
Port Orange, FL 32128
386-760-5892

Steinhatchee Ancient Oaks Airport

39FD 29-43.588N, 83-21.77W
18/36, 3200x50, Unpaved
Connie Chancey
P.O. Box 279
Steinhatchee, FL 32359
352-498-7142

Summerland Key Cove Airport

FD51 24-39.550N, 81-26.740W
12/30, 2510x100, Paved
Karl R Merrill
P.O. Box 420290
Summerland Key, FL 33042
305-744-0711

PRIVATE COMMUNITY AIRPARKS

Suwannee Belle Airport

9FL0 30-05.628N, 83-05.93W
02/20, 2796x70, Unpaved
Robert Hall
1235 Thomas Palmer Court
Lawrenceville, GA 30043
678-772-8144

T C B Airport

28-55.150N, 81-58.900W
18/36, 3700x100, Paved
Carl Bowling
12520 NW 160th Street
Reddick, FL 32686
352-568-3858

Tailwinds Airport

FD15 26-58.770N, 80-13.119W
09/27, 3000x50, Paved
Charles P Bennett III
19001 SE Mack Dairy Road
Jupiter, FL 33478
561-748-2963

Tavernaero Airport

FA81 25-00.296N, 80-31.974W
08/26, 2075x94, Unpaved
Richard A Wood
P.O. Box 171
Tavernier, FL 33070
305-522-6494

The Cedars Airfield

FA71 29-13.709N, 82-56.584W
18/36, 2435x30, Paved
Doris Hellerman
P.O. Box 117
Cedar Key, FL 32625
352-543-5581

The Trails Airport

FD50 30-06.547N, 83-11.325W
09/27, 2070x50, Unpaved
18/36, 3465x75, Unpaved
Joseph V Fera
18475 213th Drive
Live Oak, FL 32060-5269
386-776-2117

Thunderbird Airport

2FA5 29-28.409N, 81-34.258W
04/22, 2608x85, Unpaved
Iveson N Sauls
P.O. Box 27
118 Cessna Street
Lake Como, FL 32157
386-649-9071

Twelve Oaks Airport

5FL7 28-58.1,297N, 82-21.1,377W
04/22, 2655x100, Unpaved
Ben J Gilbert Jr
P.O. Box 34
Holder, FL 34445
352-637-2257

Wellington Aero Club Airport

FD38 26-38.787N, 80-17.653W
15/33, 4000x110, Unpaved
Mark Hoffman
3461B Fairlane Farms
Wellington, FL 33414
561-795-7767

William's Sky Manor Airport

FA51 26-44.337N, 81-30.371W
09/27, 4,000'x100', Unpaved
William Owen Williams
4205 Fort Denaud Road
La Belle, FL 33935
863-675-3080

Windy Acres Airport

6FD0 29-33.953N, 82-52.143W
09/27, 2500x50, Unpaved
Russell M Fulmer Jr
13071 SW 166th Court
Cedar Key, FL 32625
352-543-8034

Wing South Airport

FA37 26-07.6N, 81-42.189W
18/36, 4400x100, Paved
Peter Bolton
4130 Skyway Drive
Naples, FL 34112
239-352-9111

Wings Field

96FL 29-14.268N, 82-32.737W
18/36, 3300x100, Unpaved
Robert V Obert
8053 SE 140th Lane
Inglis, FL 34449
352-447-2777

Woods and Lake Airport

FA38 29-07.415N, 81-53.222W
03/21, 2677x70, Paved
John A Parziale Pres
6435 SE 159th Court
Ocklawaha, FL 32179
352-625-5116

Yellow River Valley Airstrip

FD93 30-41.128N, 86-44.831W
09/27, 2600x100, Unpaved
Bill Tuccio
P.O. Box 85
Holt, FL 32564
850-537-8592

Private Heliports

NOTES

PRIVATE HELIPOINTS

Adams Executive Helipoint

7FL1 28-01.17N, 81-40.217W
50x50, Unpaved
Tom E Adams
1855 Overlook Drive
Winter Haven, FL 33884
863-325-0000

Adventure Island Helipoint

2FD5 24-44.50N, 81-01.117W
29x29, Paved
Bobby K Kuchinsky
The Island Fish Company
12648 Overseas Highway
Marathon, FL 33050
305-743-4191

Air Orlando

2FD7 28-26.133N, 81-28.383W
80x80, Paved
Sam Groome
1982 State Road 44 #305
New Smyrna Beach, FL 32168
407-466-2323

Black Creek Helipoint

71FD 30-04.473N, 81-48.915W
20'X20', Paved
Robert A Raines
3274 Bryon Road
Green Cove Springs, FL 32043
904-406-0206

BLD Helipoint

FL49 29-10.167N, 082-008.983W
40/40, Unpaved
Bernard Little
1314 SW 17th Street
Ocala, FL 34474
352-401-0942

Bronson Enterprises LLP

1FL1 28-18.700N, 81-27.900W
75x75, Unpaved
Richard R Bronson
4545 Yowell Road
Kissimmee, FL 34746
407-973-5241

Budd Darling Helipoint

24FD 29-20.565N, 81-28.854W
50x50, Unpaved
Budd C Darling II
P.O. Box 1126
DeLeon Springs, FL 32130
386-822-3012

Cap Lane Helistop

28-46.1,000N, 82-37.1,000W
20x20, Unpaved
Bernard Little
1314 SW 17th. Street
Ocala, FL 34474
352-401-0993

Capra Farms

8FL7 29-41.203N, 82-28.298W
25x25, Paved
Ken P Brown
12021 NW 39th Avenue
Gainesville, FL 32606
352-373-4000

CBS Channel 4 Helistop

25-47.367N, 80-20.423W
25x20, Paved
Steve McDaniel
8900 NW 18th Terrace
Miami, FL 33172
305-639-4415

Cloverleaf Farms II Inc Helipoint

0FD4 29-21.682N, 82-12.489W
50x30, Paved
John Sykes
5201 NW 144th Place
Reddick, FL 32686
352-591-1745

CMS Helipoint

30-20.583N, 87-08.950W
Stephen C Simpson
2400 Airport Blvd
Pensacola, FL 32504
850-438-6056

Coastal Helicopters, Inc

27FD 30-16.317N, 85-31.250W
100x100, Unpaved
Greg Clubbs
7424 Coastal Drive
Panama City, FL 32404
850-769-6117

Colony

8FD9 26-45.187N, 81-23.105W
40x40, Unpaved
30x30, Unpaved
Nicole L Payne
PO Box 1589
LaBelle, FL 33975
863-675-2047

Crystal River Power Plant Helipoint

6FD1 28-57.955N, 82-41.973W
35x32, Paved
Steve Gangi
8200 West Venable Street
Crystal River, FL 34429
352-563-4712

Cypress Gardens Helipoint

FA31 27-59.367N, 81-41.600W
Mike Courson
6000 Cypress Gardens Blvd
Winter Haven, FL 33884
229-251-3203

Dancing Oaks Helistop

8FL5 81-51.810N, 27-56.906W
30x30, Unpaved
David M Misch
5075 Boy Scout Ranch Road
Bartow, FL 33830
863-646-3698

Doan Helipoint

FA79 29-09.932N, 81-01.637W
50x50, Paved
Theresa S Doan
9 South Wild Olive Avenue
Daytona Beach, FL 32118
386-248-1611

Dove Helipoint

FA22 27-19.817N, 82-25.817W
50x50, Unpaved
Sidney M Evans
500 Center Road
Sarasota, FL 34240
941-379-5289

Eagle's Nest Landing

FA53 28-02.633N, 81-50.1,083W
50x50, Unpaved
Larry Groover
1633 Taylor Street
Auburndale, FL 33823
863-647-3439

F P & L Helistop

FL94 25-46.92N, 80-20.709W
60x60, Paved
Paul Nassar
700 Universe Blvd
Juno Beach, FL 33408
561-694-3217

F P & L St. Lucie Helipoint

75FD 27-21.103N, 80-14.703W
60x60, Paved
Paul Nassar
700 Universe Boulevard
Juno Beach, FL 33408
561-694-3217

F P & L Training Center Helistop

59FL 26-51.570N, 80-03.436W
54x54, Paved
Paul D Nassar
P.O. Box 14000
Juno Beach, FL 33408
561-694-3217

F P & L Turkey Point Helipoint

25-25.883N, 80-19.867W
20x20, Paved
Paul D Nassar
700 Universe Boulevard
Juno Beach, FL 33408
561-694-3217

PRIVATE HELIPORTS

Fisher Island Heliport/Seaplane Base

FD23 25-45.834N, 80-08.299W
26x26, Paved

Jeff Bensen

1 Fisher Island Drive
Fisher Island, FL 33109
305-535-6022 ext 6048

Fisher Marina Heliport

5FD2 26-44.954N, 80-02.953W

50x50, Paved

William E Yeargin

4200 North Flagler Drive
West Palm Beach, FL 33407
561-840-8101

Florida Publishing Company Helistop

FD11 30-19.380N, 81-40.98W

45x45, Paved

Gil Strader

P.O. Box 936
Augusta, GA 30903-0936
706-793-6495

Front Beach Helicopter

0FD1 30-12.846N, 85-52.329W

80x80, Paved

Greg L Martin

15726 Front Beach Road
Panama City Beach, FL 32413
850-230-2080

Gator Lake Heliport

13FL 28-16.1105N, 82-19.370W

20x20, Paved

Andrew Spada III

29951 Elam Road
Wesley Chapel, FL 33544
813-973-1808

Grand Cypress Resort Heliport

FD41 28-22.884N, 81-30.788W

30x30, Paved

Warren T Channell

1 Jacaranda Drive
Orlando, FL 32836
407-239-1989

Grande Oaks Golf Club Helistop

FL69 26-04.767N, 80-15.300W

50x50, Unpaved

Daniella Beffa

3201 West Rolling Hills Circle
Davie, FL 33328
954-916-2930

Griffin's Main Office

38FD 27-44.219N, 81-31.921W

25x25, Paved

Stewart W Hurst

P.O. Box 127
Frostproof, FL 33843
863-635-2251 ext 256

Gulf Coast Helicopter's

70FD 30-14.333N, 85-33.467W
40x40, Paved

Robert A Haynes Jr

5814 Merritt Brown Road
Panama City, FL 32404
850-769-4926

Harbor Branch Ocean Inst Helistop

27-32.33N, 80-21.250W

38x38, Unpaved

Vincent Burke

5600 North US 1
Fort Pierce, FL 34946
772-465-2400

Hardrives Delta #3 Helistop

FL64 26-26.21N, 80-05.453W

130x70, Paved

Douglas G Gordon

2101 South Congress Avenue
Delray Beach, FL 33445
561-278-0456 ext 220

Heinz Knobel Residence Heliport

3FL4 28-14.907N, 80-39.718W

45x100, Paved

Eugene Long

16 Springcroft Road
Far Hills, NJ 07931
908-879-0858

Helicopters International, LLC

97FD 28-27.867N, 81-27.583W

Jose Carlos Guarilha

7751 Kingspointe Pkwy, Unit 127
Orlando, FL 32819
407-248-2626

Heli-Tech Inc

99FD 30-12.679N, 85-41.496W

30x30, Paved

Ken Thrasher

3621 Frankford Avenue
Panama City, FL 32405
850-763-9000

Holiday Village of Sandpiper Helistop

27-14.500N, 80-18.667W

25x25, Paved

Alvaro Gerard Junoy

3500 SE Morningside Blvd
Port St Lucie, FL 34952
772-398-5001

Home Shopping Network, Inc

27-52.1,600N, 82-39.1,633W

35x35, Paved

Richard Schmidt

2501 118th Avenue North
St. Petersburg, FL 33702
727-872-7789

Joey Anderson Heliport

FL53 30-44.67N, 85-11.100W

36x36, Paved

Gene Anderson

2316 Highway 71
Marianna, FL 32448
850-526-4440

Jordan Heliport

7FL0 29-00.833N, 81-59.100W

100x80, Unpaved

Jordan N Klein

10197 SE 144th Place
Summerfield, FL 34491
352-288-6060

Kelly Tractor Company

FL98 25-49.596N, 80-20.9W

50 dia, Paved

Cristina Diaz

8255 NW 58th Street
Miami, FL 33166
305-592-5360 ext 1154

King Heliport

87FL 28-15.152N, 82-44.617W

62x29, Paved

David W King

4252 Green Key Road
New Port Richey, FL 34652
727-919-1580

L.M. Hughey Heliport

FL92 27-56.485N, 82-32.123W

24x24, Paved

Chet Thatcher

205 South Hoover Blvd
Tampa, FL 33609
813-286-2323 ext 2235

Lake Bird Heliport

FD06 28-10.854N, 82-27.336W

20x20, Paved

Mark L Mroczkowski

1630 Daiquiri Lane
Lutz, FL 33549
407-580-5317

Lake Wales Heliport

FA45 27-54.968N, 81-32.921W

25x25, Paved

Lee Turnquist

P.O. Box 204
Lake Wales, FL 33859-0204
863-676-8000

Las Olas Centre Helistop

FD73 26-07.100N, 80-08.333W

60x50, Unpaved

Janet Colarusso

350 SW 34th Street
Ft Lauderdale, FL 33315
954-359-0444

PRIVATE HELIPORTS

Lazy B I Ranch

72FD 28-01.785N, 81-39.271W
160x70, Unpaved
Alan Gustafson
1760 Crump Road
Winter Haven, FL 33880
863-324-2381

Little's Heliport

40FD 28-00.635N, 81-52.738W
60x60, Paved
Joseph K. Little
P.O. Box 1128
Eaton Park, FL 33840
863-665-5100

Living Seas Heliport

5FD4 28-22.484N, 81-33.254W
100x50, Paved
Jefferey S Mousseau
P.O. Box 10000, Attn: Legal Dept
Lake Buena Vista, FL 32830-1000
407-828-4099

Lockheed Martin Heliport

28-26.767N, 81-27.154W
60x60, Paved
James E Day
5600 Sand Lake Road, MP274
Orlando, FL 32819-8907
407-356-2848

Lockheed Martin Ocala Heliport

29-05.149N, 81-59.55W
80x80, Paved
Thomas M Falanga
498 Oak Road, MP-A32
Ocala, FL 34472
352-687-5269

LZ Shadow

28-33.460N, 82-20.134W
100x100, Unpaved
John P Silberman
24269 Mondon Hill Road
Brooksville, FL 34601
352-591-2993

Magic Air Adventure

36FA 28-20.50N, 81-29.350W
20x20, Paved
Patrick J Dwyer
5069 West Irlo Bronson Highway
Kissimmee, FL 34746
407-390-7502

Malcolm Timmins Heliport

28-24.1,522N, 82-38.803W
40x40, Unpaved
Rose M Timmins-Casteel
17700 Meridian Blvd
Hudson, FL 34667
727-869-7435

Medalist Golf Club Heliport

27-04.1,383N, 80-09.133W
50x30, Paved
Jack Schneider
501 North A1A
Jupiter, FL 33477
561-743-8818

Miami Herald Heliport

1FD5 25-47.340N, 80-11.148W
61x61, Paved
Barry Brodsky
1 Herald Plaza, Attn: Bldg Engineer
Miami, FL 33132
305-376-2575

Murphy Construction

55FL 26-41.237N, 80-03.436W
50x50, Paved
Martin E Murphy Sr
1615 Clare Avenue
West Palm Beach, FL 33401
561-655-3634 ext 119

Naples Grande Golf Club

FL45 26-10.250N, 81-45.533W
Lorraine L Loving
7760 Golden Gate Parkway
Naples, FL 34105
239-659-3700

NBC Stations Management Inc

1FL4 25-59.183N, 80-20.1,233W
50x50, Paved
Fred A Hernandez
15000 SW 27th
Miramar, FL 33027
954-622-6822

NITV Heliport

FA59 26-38.17N, 80-13.467W
20x20, Paved
Takashi Yamazaki
11400 Fortune Circle
Wellington, FL 33414
561-798-6280

OBR Ocean Beach Resort Heliport

23FA 25-49.539N, 80-07.269W
40x37, Paved
Joel Simmonds
4833 Collins Avenue #1714
Miami Beach, FL 33140
305-672-6607

Orlando Helitours

FD54 28-20.83N, 81-30.83W
88x72, Paved
Rick Violette
5519 West Highway 192
Kissimmee, FL 34746
407-397-0226

Orlando Helitours Heliport I-Drive

28-25.433N, 81-27.583W
30x30, Paved
Rick Violette
5519 West Highway 192
Kissimmee, FL 34746
407-397-0226

Palmetto Bay Village

25-36.100N, 080-18.595W
80/80, Unpaved
Luis Folgueira
14726 SW 53rd Terrace
Miami, FL 33185
305-552-8555

Paynes Prairie Helicopter Pad

1FD6 29-32.762N, 82-17.275W
30x30, Paved
Susan D White
7587 Wilson Blvd
Jacksonville, FL 32210
904-772-1313

PGA National Heliport

1FD7 27-49.970N, 80-08.603W
30x30, Paved
Bob Puglisi
400 Avenue of the Champions
Palm Beach Gardens, FL 33418-3698
561-627-2000 ext 5104

Porta Target Heliport

2FL7 27-55.433N, 80-36.717W
20x20, Paved
Paul F Scholem
515 Grant Road
Palm Bay, FL 32909
321-725-9911

Post Electric Inc

FA20 30-12.200N, 85-40.333W
180x165, Paved
Kathy Shipp
3221 West Highway 390
Panama City, FL 32405
850-785-5368

Ranger Heliport

03FL 26-41.21N, 80-11.236W
20x20, Paved
William A Pressley III
101 Sansbury Way
West Palm Beach, FL 33411-3670
561-793-9400 ext 498

Redstone

28-13.800N, 081-17.383W
60x60, Unpaved
David K Jowers
1600 West New Nolte Road
St. Cloud, FL 34772
407-908-9452

PRIVATE HELIPORTS

Ringhaver Equipment Co Heliport

37FD 27-59.335N, 80-37.620W

50x50, Unpaved

Keith Cristie

415 Community College Pkwy SE

Palm Bay, FL 32909

321-952-3001

Thunderbird Heliport

6FD9 26-08.222N, 80-11.453W

50x50, Paved

Preston B Henn

3291 West Sunrise Blvd

Ft. Lauderdale, FL 33311

954-791-7927

Yelvington Heliport

13FD 28-31.117N, 81-22.988W

114x40, Paved

Conrad Yelvington

P.O. Box 11637

Daytona Beach, FL 32120

386-257-5504

Rivergate Landing

30-09.522N, 81-40.377W

20, Unpaved

Alan J Green

12918 Riverplace Court

Jacksonville, FL 32223

904-288-8156

WESH-TV Channel 2 Helistop

9FD8 28-36.750N, 81-23.138W

75x75, Paved

Richard Spark

1021 North Wymore Road

Winter Park, FL 32789

407-645-2222

Road Rock #2 Heliport

FL82 26-08.33N, 80-09.150W

50x35, Paved

Robert L Elmore

900 NW 8th Avenue

Ft. Lauderdale, FL 33311

954-523-3438

WFLA-TV 8 Helistop

FL70 27-56.633N, 82-27.700W

46x60, Paved

Darrell R Howard

200-202 South Parker Street

Tampa, FL 33606

813-259-7716

Sailfish Point Helistop

88FL 27-10.186N, 80-09.403W

92x92, Unpaved

Christine Cosgrove

2201 SE Sailfish Point Blvd

Stuart, FL 34996

772-225-1200 ext 118

Windsor Helistop

27-47.250N, 80-24.750W

100x100, Unpaved

John P Rogers

3125 Windsor Blvd

Vero Beach, FL 32963

772-581-8109

Shoma Heliport

25-47.0N, 080-17.583W

30x30, Paved

Douglas L Causey

6698 SW 93 Avenue

Miami, FL 33173

305-788-7164

WKMG-TV Private Helistop

0FL7 28-36.617N, 81-25.167W

64x64, Paved

Brock Lesperance

4466 North John Young Parkway

Orlando, FL 32804

407-521-1203

Sunbeam Television Helistop

FL83 25-51.22N, 80-09.267W

33x33, Unpaved

Diane Jaramillo-Guard

1401 79th Street Causeway

Miami, FL 33141

305-795-2623

WPEC Helistop

91FD 26-45.687N, 80-04.236W

20x20, Unpaved

Keith A Betts

P.O. Box 198512

West Palm Beach, FL 33419-8512

561-844-1212

Teco Plaza Helistop

54FL 27-57.3N, 82-27.943W

60x60, Paved

David Walker

702 North Franklin Street, Suite 101

Tampa, FL 33602

813-228-1681

WPTV Helistop

FL51 26-42.833N, 80-03.850W

55x55, Paved

David M McKinley

1100 Banyan Blvd

West Palm Beach, FL 33401

561-653-5650

The Floridian

65FL 27-12.317N, 80-17.400W

50x50, Unpaved

Timothy J Taylor

3700 SE Floridian Drive

Palm City, FL 34990

772-781-7700

Yellow Whirley Bird Heliport

65FD 30-12.250N, 85-49.450W

30x30, Paved

James W. Rizzuto

409 Bayshore Drive

Panama City, FL 32407

850-234-5366

Private Heliports (Hospitals)

PRIVATE HELIPORTS (HOSPITALS)

Alachua General Hospital Heliport
57FL 29-38.948N, 82-20.73W
 40x40, Paved
Harvey G Norton Jr
 801 SW 2nd Avenue
 Gainesville, FL 32601
 352-372-4321 ext 2025

Arnold Palmer Hospital Helistop
3FD5 28-31.350N, 81-22.821W
 59x46, Paved
Joe Bob Pearce
 92 West Miller Street, MP 112
 Orlando, FL 32806
 321-841-8910

Baptist Hospital Helistop
FL85 30-25.762N, 87-13.865W
 52x52, Paved
Kevi D Stanhope
 1000 West Moreno Street
 Pensacola, FL 32501
 850-434-4586

Baptist Hospital of Miami Helistop
9FA8 25-41.166N, 80-20.309W
 40x40, Paved
Karen Chamberlain
 8900 North Kendall Drive
 24hr#: (305)273-2223
 Miami, FL 33176
 786-573-6078

Baptist Med Ctr Heliport Lifelight
7FD4 30-19.67N, 81-39.767W
 50 octagon, Paved
Sam Dean
 800 Prudential Drive
 Jacksonville, FL 32207
 904-202-1261

Baptist Med Ctr Helistop Beaches
45FD 30-16.367N, 81-23.917W
 40x40, Paved
Levi Davis
 1350 13th Avenue South
 Jacksonville Beach, FL 32250
 904-627-2900 ext 2925

Baptist Medical Center of Nassau
FD91 30-39.222N, 81-26.890W
 68x68, Paved
Jim Mayo
 1250 South 18th Street
 Fernandina Beach, FL 32034
 904-321-3501

Bartow Memorial Hospital Helistop
1FL7 27-55.117N, 81-50.717W
 60x60, Paved
John W Hicks
 2200 Osprey Blvd.
 Bartow, FL 33830
 863-533-8111 ext 4324

Bay Medical Center Helistop
8FL4 30-09.467N, 85-38.967W
 60x60, Paved
Randy Vick
 615 North Bonita Avenue
 Panama City, FL 32401
 850-769-1511

Bay Pines VA Hospital Helistop
FD64 27-48.517N, 82-46.533W
 75x75, Paved
 100x100, Paved
Leland D Young
 P.O. Box 5005
 Bay Pines, FL 33744
 727-398-9399

Bayflite One Satellite Base
54FD 28-11.300N, 082-37.617W
 20x20, Paved
Jeffery A See
 701 6th Street South
 St. Petersburg, FL 33701
 727-893-6216

Bayfront Medical Center Heliport
2FD3 27-45.1305N, 82-38.923W
 28x28, Paved
Jeff See
 701 6th Street South
 St Petersburg, FL 33701
 727-893-6216

Bayonet Point / Hudson Med Ctr
FL32 28-21.125N, 82-41.415W
 60x60, Paved
Joseph A Menard
 14000 Fivay Road
 Hudson, FL 34667
 727-869-5411

Brandon Regional Hospital
5FL3 27-55.1643N, 82-17.547W
 40x40, Paved
David Park
 119 Oakfield Drive
 Brandon, FL 33511
 813-571-5196

Broward General Med Ctr Helistop
6FD8 26-06.239N, 80-08.486W
 30x30, Paved
Michael Drenta
 1600 South Andrews Avenue
 Ft. Lauderdale, FL 33316
 954-355-5770

Cape Coral Hospital
FD66 26-38.304N, 81-56.489W
 50x50, Paved
Rodney J Allen
 636 Del Prado Blvd
 Cape Coral, FL 33990
 239-772-6547

Charlotte Regional Medical Center
FA01 26-56.500N, 82-02.350W
 70x70, Paved
George Sorbino
 809 East Marion Avenue
 Punta Gorda, FL 33951
 941-637-2568

Cleveland Clinic Florida Hospital
FD13 26-05.333N, 80-21.950W
 65x65, Paved
Linda Rojas
 3100 Weston Road
 Weston, FL 33331
 954-689-5023

Collier Regional Medical Center
 26-006.118N, 81-41.146W
 40, Paved
J. Michael Mastej
 5811 Pelican Bay Blvd
 Suite 500
 Naples, FL 34108
 239-598-3131

Columbia L. W. Blake Hospital
5FL2 27-28.969N, 82-31.389W
 30x30, Paved
David L Matthews
 2020 59th Street West
 Bradenton, FL 34209
 941-798-6191

Columbia/JFK Healthcare System
1FD3 26-35.971N, 80-05.486W
 50x50, Unpaved
Bill Hancsak
 5301 South Congress Avenue
 Atlantis, FL 33462
 561-965-7300

Comm Hosp of New Port Richey
FL30 28-14.147N, 82-43.583W
 60x60, Paved
Glenn Jacobs
 5637 Marine Parkway
 New Port Richey, FL 34656
 727-845-9110

De Soto Memorial Hospital
FD85 27-13.653N, 81-51.38W
 45x45, Paved
Pierce Forrest
 P.O. Box 2180
 Arcadia, FL 33821
 863-491-3535 ext 266

Delray Medical Center
48FD 26-26.117N, 80-07.633W
 40x40, Paved
Thomas Gibson
 5352 Linton Blvd.
 Delray Beach, FL 33484
 561-495-3205

PRIVATE HELIPORTS (HOSPITALS)

Doctors Mem Hospital Helistop
FD21 30-07.662N, 83-34.730W
 50x50, Paved
Marty Tompkins
 333 North Byron Butler Parkway
 Perry, FL 32347
 850-584-8725

Doctors Memorial Hospital
FD21 30-007.27,767N, 83-35.9,417W
 50x50, Paved
Marty Tompkins
 333 North ByronButler Parkway
 Perry, FL 32347
 850-584-8725

Doctors Memorial Hospital Helistop
02FD 30-47.111N, 85-40.713W
 50x50, Paved
JoAnn Baker
 401 East Byrd Avenue
 Bonifay, FL 32425
 850-547-1168

Fishermen's Hospital Helistop
10FL 24-42.625N, 81-05.671W
 40x40, Paved
Gary Clarke
 3301 Overseas Highway
 Marathon, FL 33050
 305-289-6434

Fia Hospital Altamonte Heliport
01FD 28-39.983N, 81-22.238W
 100x100, Paved
Dave Patchin
 601 East Altamonte Drive
 Altamonte Springs, FL 32701
 407-303-2388

Fia Hospital Fish Memorial Helistop
3FL2 28-54.667N, 81-17.133W
 70x70, Paved
Stephen Cantwell
 1055 Saxon Blvd
 Orange City, FL 32763
 386-917-5020

Flagler Hospital Helistop
38FL 29-51.718N, 81-19.77W
 60x60, Paved
Ron D Murphy
 400 Health Park Blvd
 St. Augustine, FL 32086
 904-825-4418 ext 3332

Florida Hospital Deland
2FD9 29-02.650N, 81-19.100W
 120x120, Paved
Bill Orem
 701 West Plymouth Avenue
 Deland, FL 32720
 386-943-4810

Florida Hospital East Helistop
FD36 28-32.445N, 81-16.850W
 80x80, Paved
Edward Noseworthy
 7727 Lake Underhill Road
 Orlando, FL 32822
 407-303-6732

Florida Hospital Flagler Helistop
61FD 29-28.67N, 81-11.50W
 50x50, Paved
Robert Beekman
 60 Memorial Medical Parkway
 Palm Coast, FL 32164
 386-586-4550

Florida Hospital Heartland Helistop
FA52 27-32.300N, 81-30.600W
 50x50, Paved
Frank Hernandez
 P.O. Box 9400
 Attention: Engineering
 Sebring, FL 33871
 863-402-3373

Florida Hospital Heliport
37FA 28-34.533N, 81-22.104W
 130x100, Paved
 100 x 100, Paved
Vickie Clanton
 601 East Rollins Street
 Orlando, FL 32803
 407-303-8271

Florida Hospital Kissimmee
85FD 28-18.917N, 81-24.354W
 30x30, Paved
Melvin Jenkins
 2450 North Orange Blossom Trail
 Kissimmee, FL 34744
 407-933-6655

Florida Hospital Lake Placid
30FA 27-19.232N, 81-22.229W
 50x50, Paved
Frank Hernandez
 P.O. Box 9400
 Attention: Engineering
 Sebring, FL 33871
 863-402-3373

Florida Hospital Waterman Helistop
 28-49.533N, 81-42.800W
 150x80, Paved
George Smith
 1000 Waterman Way
 Tavares, FL 32778
 352-253-3943

Florida State Hospital Heliport
31FD 30-42.378N, 84-50.545W
 40x40, Unpaved
Wanda I Hobbs
 P.O. Box 1000
 Chattahoochee, FL 32324-1000
 850-663-7152

Ft. Walton Beach Medical Center
FD45 30-27.229N, 86-38.114W
 40x40, Paved
Robert M Settles
 1000 Mar Walt Drive
 Ft. Walton Beach, FL 32547
 850-863-7540

Gadsden Community Hospital
29FD 30-34.228N, 84-32.995W
 60x60, Unpaved
Marlon Brown
 P.O. Box 1799
 Quincy, FL 32353
 850-875-8650

Good Samaritan Hospital Helistop
FA82 26-43.537N, 80-03.119W
 85x85, Paved
Parker Gitschier
 1309 North Flagler Drive
 West Palm Beach, FL 33401
 561-650-6099

Gulf Breeze Hospital Emerg Helistop
FD47 30-21.562N, 87-09.532W
 55x55, Paved
Mike Viola
 1110 Gulf Breeze Parkway
 Gulf Breeze, FL 32561
 850-934-2100

Gulf Coast Hospital
67FD 26-32.650N, 81-51.00W
 40x40, Paved
Tyrone Davis
 13681 Doctors Way
 Fort Myers, FL 33912
 239-768-5000

Halifax Hospital Emergency Helistop
29FL 29-12.82N, 81-03.237W
 75x75, Paved
Michael S Morgan
 303 North Clyde Morris Blvd
 Daytona Beach, FL 32114
 386-254-4270

HCA Oak Hill Hospital Helistop
 28-32.420N, 82-32.148W
 75x75, Paved
Rosemary Deren
 11375 Cortez Blvd
 Brooksville, FL 34613
 352-597-3053

PRIVATE HELIPORTS (HOSPITALS)

Health Central Helistop

76FL 28-33.33N, 81-31.683W
30x30, Paved
Steven D Peters
10000 West Colonial Drive
Ocoee, FL 34761
407-296-1701

Health First Cape Canaveral Helistop

1FL8 28-21.667N, 80-37.333W
50x50, Paved
Wes Ott
701 West Cocoa Beach Causeway
Cocoa Beach, FL 32901
321-868-7643

Healthpark of Florida Helistop

26-30.400N, 81-54.633W
40x40, Paved
Rod Allen
9981 Health Park Circle
Fort Myers, FL 33908
239-772-6676

Heart of Florida Hospital Helistop

2FL9 28-10.784N, 81-38.338W
25x25, Paved
Mark Sartoris
40100 US Highway 27
Davenport, FL 33837
863-419-2292

Helen Ellis Memorial Hospital

FA58 28-07.950N, 82-45.500W
60x48, Paved
Kenny Livernois
1395 South Pinellas Avenue
Tarpon Springs, FL 34689
727-942-5061

Hernando Healthcare Brooksville

28-32.450N, 82-26.300W
40, Paved
Gustave A Garza
P.O. Box 37
17240 Cortez Blvd
Brooksville FL, FL 34605-0037
352-544-6057

Highlands Regional Medical Center

9FD3 27-27.936N, 81-25.938W
70x70, Paved
John Hicks
3600 South Highlands Avenue
Sebring, FL 33870
863-471-5800

Indian River Mem Hospital Helistop

3FD7 27-39.835N, 80-23.770W
60x60, Paved
Robert T Michael
1000 36th Street
Vero Beach, FL 32960
772-567-4311 ext 1029

Jackson County Hospital Helistop

28FD 30-47.217N, 85-14.463W
50x50, Paved
Jimmy k Holladay Sr.
4250 Hospital Drive
Marianna, FL 32447
850-718-2616

Jackson Memorial Hospital Helistop

25FA 25-47.950N, 80-12.750W
50 dia, Paved
Roy Gallegos
1611 NW 12th Avenue
Miami, FL 33136
305-355-4063

James A Haley VA Hospital Helistop

70FL 28-03.1260N, 82-25.1370W
100x100, Paved
Jim Pridlides
13000 North Bruce B Downs Blvd
Tampa, FL 33612
813-972-7557

Jay Hospital

FA16 30-56.983N, 87-09.50W
50x50, Paved
Vaughn D Jones Sr
14114 Alabama Street
Jay, FL 32565
850-675-8031

Jess Parrish Mem Hospital Helistop

46FL 28-37.897N, 80-49.467W
125x125, Paved
Robert E Connor
951 North Washington Avenue
Titusville, FL 32796
321-268-6333 ext 8711

Jupiter Medical Center

60FL 26-55.404N, 80-05.719W
35x35, Paved
Blake W Martin
1210 South Old Dixie Highway
Jupiter, FL 33458
561-745-5758

Koch Field at Bethesda Hospital

88FD 26-30.21N, 80-03.236W
48x38, Paved
Bruce E Mandigo
2815 South Seacrest Blvd
Boyton Beach, FL 33435
561-737-7733 ext 4704

Lake City Medical Center Helistop

1FL2 30-11.65N, 82-41.300W
67x67, Paved
Florence I Rose
340 NW Commerce Drive
Lake City, FL 32055
386-719-9300

Lake Shore Hospital Helistop

86FL 30-11.532N, 82-37.843W
40x40, Paved
Dewayne B Roark
368 NE Franklin Street
Lake City, FL 32055
386-754-8165

Lakeland Regional Medical Center

7FD7 28-03.700N, 81-57.267W
50x50, Paved
Michael Gardner
P.O. Box 95448
Lakeland, FL 33804
863-687-1313

Lawnwood Medical Center

FD19 27-25.852N, 80-20.736W
35x35, Paved
Jeff Birdsong
1700 South 23rd Street
Ft Pierce, FL 34954
772-468-4475

Lee Memorial Hospital

FD67 26-38.504N, 81-52.39W
50x50, Paved
Rod Allen
P.O. Box 150045
Cape Coral, FL 33915
239-772-6676

Leesburg Rgnl Med Ctr Helistop

3FD2 28-48.499N, 81-52.22W
60x60, Paved
Robert Myers
600 East Dixie Avenue
Leesburg, FL 34748
352-323-5320

Lower Keys Med Ctr Helistop

7FA0 24-34.891N, 81-44.527W
41x41, Paved
Gary Clarke
5900 College Road
Key West, FL 33040
305-294-5531

Mack Bayou Airheart Helistop

3FL7 30-22.700N, 86-18.333W
50x50, Paved
Rick Lowe
Sacred Heart Hospital Emerald Coast
Santa Rosa Beach, FL 32459
850-416-7572

Martin Memorial Hospital Helistop

44FL 27-12.203N, 80-14.486W
30x30, Paved
Richard Zurich
P.O. Box 9010
Stuart, FL 34995
772-223-5971

PRIVATE HELIPORTS (HOSPITALS)

Mease Hospital Helistop Dunedin
FA04 28-00.1,452N, 82-46.1,537W
 50x50, Paved
Sandra M Aranda
 601 Main Street
 Dunedin, FL 34698
 727-734-6161

Memorial Hospital Heliport
FA65 30-17.502N, 81-36.38W
 60x60, Paved
Grady D Padgett
 3625 University Blvd South
 Jacksonville, FL 32216
 904-399-6847

Memorial Hospital West Helistop
FA21 26-00.800N, 80-18.633W
 50x50, Paved
Adil Osman
 703 North Flamingo Road
 Pembroke Pines, FL 33028
 954-433-7143

Memorial Regional Hospital Helistop
77FD 26-001.83N, 80-10.883W
 60x60, Paved
Rick Henninger
 3501 Johnson Street
 Hollywood, FL 33021
 954-987-2020 ext 5544

Miami Childrens Hospital Helistop
FA76 25-44.500N, 80-17.688W
 65 dia, Paved
Maria Fernandez
 3100 SW 62nd Avenue
 Miami, FL 33155
 305-666-6511

Morton Plant Hospital Clearwater
06FL 27-56.953N, 82-48.73W
 70x70, Unpaved
Allen H Fietz
 300 Pinellas Street, MS 38A
 Clearwater, FL 33756
 727-462-7093

Morton Plant Mease Safety Harbor
36FL 28-02.922N, 82-42.837W
 65x65, Paved
Joseph K Walker
 3231 McMullen Booth Road
 Safety Harbor, FL 34695
 727-725-6237

Mt. Sinai Medical Center Helistop
FL93 25-48.917N, 80-08.550W
 36x36, Paved
Amy Perry
 4300 Alton Road
 Miami Beach, FL 33140
 305-674-2520

N Florida Rgni Med Ctr Helistop
FA56 29-39.690N, 82-24.727W
 50x50, Unpaved
Bob Harmon
 P.O. Box 147006
 Gainesville, FL 32614
 352-333-4160

Nature Coast Rgni Hospital Helistop
73FL 29-22.982N, 82-27.290W
 30x30, Paved
Alan G Bird
 125 SW 7th Street
 Williston, FL 32696
 352-528-2801

New Mariners Hospital Helistop
FD05 25-00.428N, 80-31.325W
 40x40, Paved
Robert H Luse
 91500 Overseas Highway
 Tavernier, FL 33070
 305-434-1582

North Bay Hospital
 28-15.500N, 82-42.1,467W
 48x48, Paved
James Torti
 6600 Madison Street
 New Port Richey, FL 34652
 727-841-4665

North Broward Med Ctr Helistop
28FA 26-16.705N, 80-07.319W
 33x33, Paved
Linda M Thomas
 201 East Sample Road
 Pompano Beach, FL 33064
 954-786-6760

North Collier Hospital
 26-16.383N, 81-47.350W
 40x40, Paved
John W Brown
 350 7th Street North
 Naples, FL 34012
 239-436-5000 ext 5470

North Okaloosa Med Ctr Helistop
11FD 30-44.133N, 86-33.750W
 50x50, Paved
Terry E Bowen
 151 East Redstone Avenue
 Crestview, FL 32539
 850-689-8162

NW Florida Comm Hospital Helistop
80FL 30-45.862N, 85-32.529W
 60x40, Paved
Patrick A Schlenker
 1360 Brickyard Road
 Chipley, FL 32428
 850-415-8103

Oriando Regional Lucerne Helistop
8FD7 28-31.850N, 81-22.721W
 90x40, Paved
Joe Bob Pearce
 1414 South Kuhl Avenue, MP-112
 Orlando, FL 32806
 321-841-8910

Oriando Regional Med Ctr Heliport
FD28 28-31.517N, 81-22.621W
 144x74, Paved
Joe Bob Pearce
 1414 South Kuhl Avenue, MP 112
 Orlando, FL 32806
 321-841-8910

Osceola Regional Med Ctr Helistop
12FD 28-17.917N, 81-24.654W
 50x50, Paved
 60X60, Paved
Greg Garren
 P. O. Box 458004
 Kissimmee, FL 34745-8004
 407-518-3577

Palmetto Gen'l Hospital Helistop
1FA5 25-53.198N, 80-19.594W
 50x50, Paved
Alex Contreras
 2001 West 68th Street
 Hialeah, FL 33016
 305-364-2114

Palms West Hospital
FA19 26-41.300N, 80-15.100W
 50x50, Paved
Bill Casperson
 13001 State Road 80
 Loxahatchee, FL 33470
 561-798-3300 ext 6037

Parkway Rgni Med Ctr Helistop
87FL 25-55.889N, 80-12.220W
 30x30, Paved
John W Spencer
 160 NW 170th Street
 North Miami Beach, FL 33169
 305-654-5098

Peace River Regional Medical Center
FA01 26-59.454N, 82-05.705W
 45X45, Paved
Eddie Estes
 2500 Harbor Blvd
 Port Charlotte, FL 33952
 941-766-4275

Physicians Regional Medical Center
 26-12.1,433N, 81-43.1,500W
 40x40, Paved
Clem Busch
 6101 Pineridge Road
 Naples, FL 34116
 239-304-4721

PRIVATE HELIPORTS (HOSPITALS)

Putnam Community Med Ctr Heliport
30FL 29-38.610N, 81-41.575W
 60x60, Paved
Ernest D Kovacs
 P.O. Drawer 778
 Palatka, FL 32178-0778
 386-326-8650

Raulerson Hospital
26FL 27-15.936N, 80-49.820W
 40x40, Paved
Robin Arrieta
 1796 Highway 441 North
 Okeechobee, FL 34972
 863-763-2151 ext 2760

Sacred Heart Medical Park
25FD 30-22.933N, 86-23.867W
 40x40, Paved
Rick Lowe
 2400 Crystal Cove Lane
 Destin, FL 32550
 850-416-7572

Sacred Heart Surgical Tower Rooftop
9FD1 30-28.562N, 87-12.715W
 40x40, Paved
Rick Lowe
 5151 North 9th Avenue
 Pensacola, FL 32504
 850-416-7572

Sand Lake Health Center Helistop
FD99 28-25.717N, 81-28.638W
 60x60, Paved
Joe Bob Pearce
 9400 Turkey Lake Road
 Ft. Lauderdale, FL 32819
 321-841-8910

Santa Rosa Medical Center
94FD 30-38.40N, 87-03.990W
 40x40, Paved
Greg Newchurch
 6002 Berryhill Road
 Milton, FL 32570
 850-626-5100

Sarasota Hospital Helistop
FA23 27-19.50N, 82-31.800W
 48x46, Paved
 40x40, Paved
Barry Chevalier
 1700 Tamiami Trail
 c/o Operation of Plant
 Sarasota, FL 34239
 941-917-1812

Shands Helistop
63FL 29-38.418N, 82-20.557W
 72x72, Paved
Jim Wayne Howard
 P.O. Box 100335
 Gainesville, FL 32610
 352-392-9146

Shands Hospital Heliport
63FL 29-38.132N, 82-21.37W
 60x60, Paved
Jim Wayne Howard
 P.O. Box 100335
 Gainesville, FL 32610
 352-392-9146

Shands Jacksonville Heliport
FA61 30-20.972N, 81-39.932W
 75x75, Paved
Wayne A Marshall
 655 West 8th Street
 Jacksonville, FL 32209
 904-244-2782

South Florida Baptist Hospital
 28-00.901N, 82-08.305W
 45x45, Unpaved
John Myers
 301 North Alexander Street
 Plant City, FL 33565
 813-757-1243

Spring Hill Hospital Helistop
 28-26.512N, 82-32.530W
 40x30, Paved
Gus Garza
 10461 Quality Drive
 Spring Hill, FL 34609
 352-688-3022

St Cloud Regional Medical Center
FD52 28-14.151N, 81-18.121W
 50x50, Paved
Gary L McWhirter
 2906 17th Street
 St Cloud, FL 34769
 407-498-3323

St Joseph's Hospital Heliport
FL38 27-59.63N, 82-29.678W
 28x28, Paved
 40x40, Paved
Gil Leon
 3001 West M. L. King Jr Blvd
 Tampa, FL 33624
 813-554-8213

St Lukes Hospital Helistop
FD58 30-15.298N, 81-34.982W
 60x60, Paved
Gaylord Bridegan
 4500 San Pablo Rd.
 Jacksonville, FL 32224
 904-953-7963

St Mary's Hospital Helistop
64FD 26-45.400N, 80-03.667W
 85x85, Paved
 50x50, Paved
Greg Dalton
 901 45th Street
 West Palm Beach, FL 33407
 772-341-5026

St Vincent's Med Ctr Helistop
35FL 30-18.500N, 81-41.437W
 96x87, Paved
Bill Farnsworth CHPA
 1800 Barrs Street
 Jacksonville, FL 32203
 904-387-8557

St. Lucie Medical Center
FL22 27-17.300N, 80-17.617W
 45x60, Paved
Harold W Lacy
 1800 SE Tiffany Avenue
 Port St. Lucie, FL 34952
 772-398-3636

Suwannee Hospital Helistop
9FL9 30-17.498N, 83-00.241W
 30x30, Paved
Skipper Mimbs
 1100 SW 11th Street
 Live Oak, FL 32060
 386-362-1413

SW Florida Regional Med Ctr
07FL 26-36.321N, 81-51.572W
 67x65, Paved
Tyrone Davis
 2727 Winkler Avenue
 Fort Myers, FL 33901
 239-939-8564

Tallahassee Mem Rgnl Med Ctr
FD18 30-27.445N, 84-15.661W
 54x54, Paved
Wayne Anders
 1300 Miccosukee Road
 Tallahassee, FL 32308
 850-431-3425

Tampa General Hospital Heliport
61FL 27-56.650N, 82-27.867W
 110x90, Paved
John Scott
 P.O. Box 1289
 Tampa, FL 33601
 813-844-7758

Twin Cities Hospital Helistop
6FL5 30-32.33N, 86-29.783W
 30x30, Paved
Hugo Garza
 2190 Highway 85 North
 Niceville, FL 32578
 850-729-9441

University Community Hospital
 28-04.400N, 82-25.550W
 60x60, Paved
Robert W Dorman
 3100 E. Fletcher Ave
 Tampa, FL 33613
 813-615-7257

PRIVATE HELIPORTS (HOSPITALS)

Veterans Administration Med Ctr

FA39 29-38.231N, 82-21.723W

50x50, Paved

F L Malphurs

1601 SW Archer Road

Gainesville, FL 32608-1197

352-376-1611

Wellington Rgnl Med Ctr Helistop

FL39 26-39.267N, 80-12.350W

100x100, Paved

Bruce Grear

10101 Forest Hill Blvd

Wellington, FL 33414

561-798-8598

West Boca Medical Center Helistop

3FD8 26-21.380N, 80-12.20W

40x40, Paved

John T Clark

21644 State Road 7

Boca Raton, FL 33428

561-488-8205

West Florida Healthcare

FL24 30-30.933N, 87-13.133W

40x40, Paved

Frank Holmes

8383 North Davis Highway

Pensacola, FL 32514

850-494-4694

Westside Regional Medical Center

26-07.433N, 80-15.633W

40x40, Paved

Richard Doctor

8201 West Broward Blvd

Plantation, FL 33324

954-476-3997

Winter Haven Hospital

60FD 28-01.667N, 81-43.500W

40x40, Paved

Douglas E Jackson

200 Avenue F NE

Winter Haven, FL 33881

863-297-1879

Wuesthoff Hospital Helistop

8FD4 28-20.167N, 80-43.820W

70x70, Paved

Jeff Leitner

P.O. Box 565002

Rockledge, FL 32956-5002

321-636-2211 ext 5512

Private Heliports (Services)

PRIVATE HELIPORTS (SERVICES)

AirMedic Two-Pat Thomas Academy
Fire-Rescue-EMS
30-32.983N, 084-29.467W
40x40, Paved
40x40, Paved
Hal Peterson
70 Academy Dr.
Havana, FL 32333
850-201-7652

Bayflite One Base
Fire-Rescue-EMS
28-11.633N, 82-37.233W
30, Paved
Jeffery A See
701 Sixth Street South
St. Petersburg, FL 33701
727-893-6803

Beach Mosquito Control Dist Heliport
Mosquito Control
FA34 30-12.500N, 85-49.517W
50x50, Unpaved
Edward C Hunter Jr
1016 Cox Grade Road
Panama City Beach, FL 32407
850-233-5030

Boca Grande Heliport
Mosquito Control
5FD6 26-44.538N, 82-15.522W
50x50, Paved
James L McKeever
P.O. Box 60005
Fort Myers, FL 33906
239-694-2174

Bokeelia Heliport
Mosquito Control
5FD8 26-40.238N, 82-08.156W
50x50, Paved
James L McKeever
P.O. Box 60005
Fort Myers, FL 33906
239-694-2174

Bowman's Beach Heliport
Mosquito Control
4FD9 26-27.755N, 82-09.406W
25x25,
81x81, Unpaved
James L McKeever
P.O. Box 60005
Fort Myers, FL 33906
239-694-2174

Broward County Arena Heliport
Fire-Rescue-EMS
2FL1 26-09.630N, 80-19.580W
30x30, Paved
Brett Stefansson
2555 Panther Parkway
Sunrise, FL 33323
954-835-8340

Broward County Sheriff's Heliport
Law Enforcement
FA10 26-07.450N, 80-10.767W
24x24, Paved
Dale C Owens Director
5253 NW 20th Terrace
Ft Lauderdale, FL 33309
954-938-0650

Calhoun County Sheriff's Heliport
Law Enforcement
FD60 30-35.200N, 85-06.233W
150x100, Paved
David L Tatum
20776 Central Avenue East Suite 2
Blountstown, FL 32424
850-674-5049

Captiva Heliport
Mosquito Control
FD8 26-32.505N, 82-11.522W
100x100, Paved
James L McKeever
P.O. Box 60005
Fort Myers, FL 33906
239-694-2174

Dade Cty Mosquito Control Heliport
Mosquito Control
FD08 25-49.640N, 80-20.549W
50x50, Paved
Marlon W Nelms
8901 NW 58th Street
Miami, FL 33178
305-592-1949

District VI Heliport (Florida DOT)
Government
64FL 25-46.916N, 80-22.653W
20x20, Paved
C Jean Cann
1000 NW 111th Avenue, Rm 6205B
Miami, FL 33172-5800
305-470-5366

EMS Heliport (Speedway EMS)
Fire-Rescue-EMS
FD34 25-27.239N, 80-24.427W
28x28, Paved
Albert Garcia
One Speedway Blvd
Homestead, FL 33035
305-230-5174

Fire Rescue/EMS/EOC Heliport
Fire-Rescue-EMS
68FL 28-00.167N, 82-25.1,100W
50x50, Unpaved
Dave Travis
2709 E. Hanna Avenue
Tampa, FL 33610
813-272-6600

Hamilton Heliport
Fire-Rescue-EMS
FA15 30-31.418N, 82-57.395W
30x30, Paved
Nathan Griffis
902 US Highway 41 NW
Jasper, FL 32052
386-792-6447

Hendry County Fire-EMS Heliport
Fire-Rescue-EMS
1FL9 26-44.783N, 81-25.717W
50x50, Paved
Randy A. Bengston
P.O. Box 1760
La Belle, FL 33975-1760
863-612-0721

In Home Medical Landing Heliport
Fire-Rescue-EMS
FD56 29-26.932N, 81-30.845W
75x75, Paved
William E Butler
1125 North Summit Street
Crescent City, FL 32112
386-698-3737

Jacksonville Police Heliport
Law Enforcement
8FL8 30-19.501N, 81-39.77W
80x80, Paved
Mark E Bowen (Chief)
501 East Bay Street
Jacksonville, FL 32202
904-630-2857

Jacksonville Pre-Trial Heliport
Law Enforcement
FD87 30-19.543N, 81-39.52W
58x58, Paved
Dwayne B Price (Sgt)
500 East Adams Street
Jacksonville, FL 32202
904-630-5812

Lake Gibson High School
Government
FD32 28-08.18N, 81-56.572W
60x60, Unpaved
Richard F Leach (LTC)
7007 North Socrum Loop Road
Lakeland, FL 33809
863-853-6122

M.D.P.D. Northside Station
Law Enforcement
7FD3 25-50.955N, 80-14.717W
30x40, Paved
Andrew Cohen (Sgt)
13930 SW 127 Street
Miami, FL 33186
305-869-1772

PRIVATE HELIPORTS (SERVICES)

Marion Correctional Institute Heliport

Correctional Inst
33FL 29-18.315N, 82-10.356W
 30x30, Paved
William D Smith
 P.O. Box 158
 Lowell, FL 32663-0158
 352-401-6400

Miami Beach Police Dept Helistop

Law Enforcement
 25-46.934N, 80-07.995W
 41x41, Paved
Robert J Dorigo
 1100 Washington Avenue
 Miami Beach, FL 33139
 305-673-7776 ext 5302

Miami Federal Reserve Helistop

Fire-Rescue-EMS
71FL 25-46.934N, 80-20.776W
 50x50, Paved
Lloyd Walsh
 9100 NW 36th Street
 Miami, 33152-0847
 305-471-6420

Miami Police Heliport

Law Enforcement
 25-46.694N, 80-11.906W
 51x51, Paved
Martin P Garcia
 400 NW 2nd Avenue, Rm 408
 Miami, FL 33128
 305-579-6524

Mosquito Control Division Heliport

Mosquito Control
FA41 30-26.642N, 81-36.655W
 30x20, Paved
Mike Vigus
 1321 Eastport Road
 Jacksonville, FL 32218
 904-696-4374

Naples Hospital

Fire-Rescue-EMS
FD97 26-09.89N, 81-47.822W
 48x48, Paved
 48x48, Paved
John W Brown
 Director, Public Safety
 350 7th Street North
 Naples, FL 34102
 239-436-5000 ext 5470

NE Rgnl Police Station Helistop

Law Enforcement
FL87 25-55.207N, 80-09.301W
 30x30, Paved
Carlos Torres Jr
 15665 Biscayne Blvd
 Miami, FL 33160
 305-787-1617

Northport Fire Rescue Helistop

Fire-Rescue-EMS
84FD 27-02.783N, 82-14.167W
 25x25, Paved
Donald R Adams Sr
 4980 City Center
 North Port, FL 34286
 941-423-4353

Old Town EMS Helistop

Fire-Rescue-EMS
0FL3 29-36.197N, 82-58.812W
 60x60, Paved
Mike Gantt
 56 NE 210th Avenue
 Cross City, FL 32628
 352-498-1240

Osceola County Sheriff's Office

Law Enforcement
19FD 28-16.503N, 81-20.183W
 19x19, Paved
Chuck Allan Arnold
 2601 East Irlo Bronson Memorial High
 Kissimmee, FL 34744
 407-348-1173

Palm Beach Community College

Fire-Rescue-EMS
42FD 26-37.0N, 80-005.417W
 40x40, Paved
Pat Myerscough
 4200 Congress Avenue
 Lake Worth, FL 33461
 561-868-3487

Palm Beach County Judicial Center

Law Enforcement
5FL5 26-43.0N, 80-03.33W
 40x40, Paved
Robert J Zuppinger
 215 North Olive Avenue, Suite 118
 West Palm Beach, FL 33401
 561-355-2255

PBSO West County Jail Helistop

Correctional Inst
2FL2 26-13.400N, 80-39.883W
 60x60, Paved
Melanie M Borkowski
 3200 Belvedere Road
 Building 1169
 West Palm Beach, FL 33406
 561-233-0257

Pennington Heliport

Law Enforcement
FL71 30-22.667N, 86-10.833W
 91x95, Paved
Wayne Edward Weir
 37 Sheriff Drive
 Santa Rosa Beach, FL 32459
 850-267-3778

Pine Island Helistop

Mosquito Control
4FD6 26-36.383N, 82-06.667W
 100x100, Paved
James L McKeever
 P.O. Box 60005
 Fort Myers, FL 33906
 239-694-2174

Pine Ridge Helistop

Mosquito Control
7FD1 26-29.421N, 81-56.5W
 100x100, Paved
James L McKeever
 P.O. Box 60005
 Fort Myers, FL 33906
 239-694-2174

Pinellas County Sheriff's Helistop

Law Enforcement
FA06 27-53.1,090N, 82-47.617W
 50x40, Paved
Charles J Tarruo
 4640 General Howard Drive
 Clearwater, FL 33762
 727-464-6101

Pro Player Stadium Helistop

Fire-Rescue-EMS
0FD2 25-57.601N, 80-14.220W
 47x47, Paved
Michael P. Gregan
 2269 Dan Marino Blvd.
 Miami, FL 33056
 305-626-7487

Rybovich Marina Helistop

Government
5FD2 26-45.33N, 80-003.83W
 50x50, Paved
Alex Muxo
 450 E. Las Olas Blvd.
 Suite 1500
 Ft. Lauderdale, FL 33301
 954-627-5015

S Dade Comm Health Ctr Helistop

Fire-Rescue-EMS
FA47 25-33.971N, 80-21.491W
 48x48, Paved
Brodes H Hartley Jr
 10300 SW 216th Street
 Miami, FL 33190
 305-252-4853

Sarasota Fire-Rescue East Side

Fire-Rescue-EMS
6FL6 27-20.336N, 82-29.789W
 65x65, Paved
Ed Robison
 1001 Sarasota Center Blvd
 Facilities Services
 Sarasota, FL 34240
 941-861-0817

PRIVATE HELIPORTS (SERVICES)

Sarasota Mosquito Control Helistop

Mosquito Control
FA33 27-15.150N, 82-28.267W
30x30, Paved
Lyman Roberts
5531 Pinkney Avenue
Sarasota, FL 34233
941-861-9740

Villages Helistop

Law Enforcement
19FL 28-58.833N, 81-59.433W
30x30, Paved
Janet Tutt
3231 Wedgewood Lane
The Villages, FL 32162
352-753-4508

Sheriff's North Multi-Dist Ofc Helistop

Law Enforcement
1FL6 29-16.433N, 82-09.17W
40x40, Paved
Don Standridge
692 NW 30th Avenue
Ocala, FL 34475
352-873-7918

West Palm Beach Police Station

Law Enforcement
7FL5 26-42.783N, 80-03.467W
65x65, Paved
Art Apicella
600 Banyan Blvd.
West Palm Beach, FL 33401
561-722-5895

Sheriff's Operations Center Helistop

Law Enforcement
3FL3 29-11.583N, 82-10.500W
30x30, Paved
Don Standridge
692 NW 30th Avenue
Ocala, FL 34475
352-873-7918

Williams Road Helistop

Mosquito Control
06FD 26-25.55N, 81-49.455W
100x100, Unpaved
James L McKeever
P.O. Box 60005
Fort Myers, FL 33906
239-694-2174

Sheriff's South Multi-Dist Ofc Helistop

Law Enforcement
FL68 29-06.350N, 82-05.467W
40x40, Paved
Don Standridge
692 NW 30th Avenue
Ocala, FL 34475
352-873-7918

Winkler Helistop

Mosquito Control
26-28.867N, 81-53.683W
50x50, Paved
James L McKeever
P.O. Box 60005
Fort Myers, FL 33906
239-694-2174

Southwest Police Station Heliport

Law Enforcement
2FA0 25-41.769N, 80-22.866W
40x30, Paved
John Galardi
7707 SW 117th Avenue
Miami, FL 33183
305-279-6929 ext 3836

St James Helistop

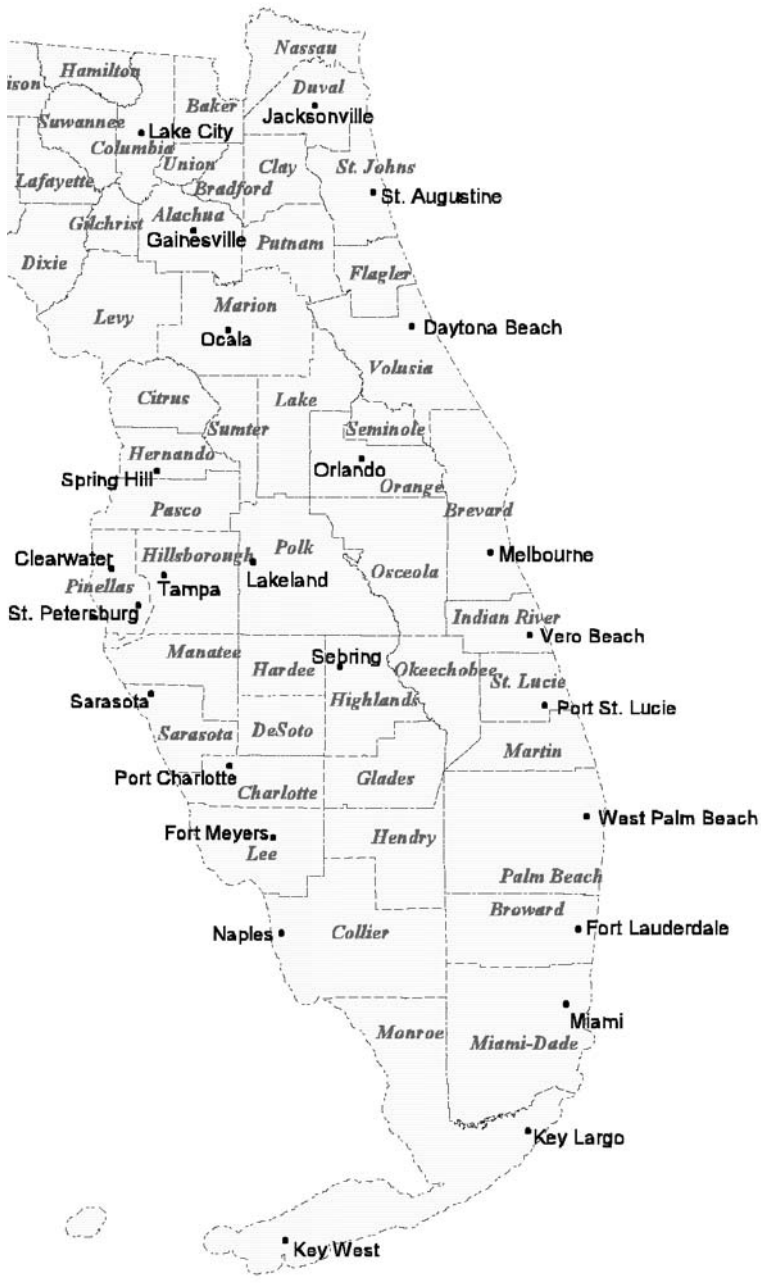
Mosquito Control
5FD9 26-30.688N, 82-05.306W
54x54, Paved
James L McKeever
P.O. Box 60005
Fort Myers, FL 33906
239-694-2174

Sumter County Sheriff's Heliport

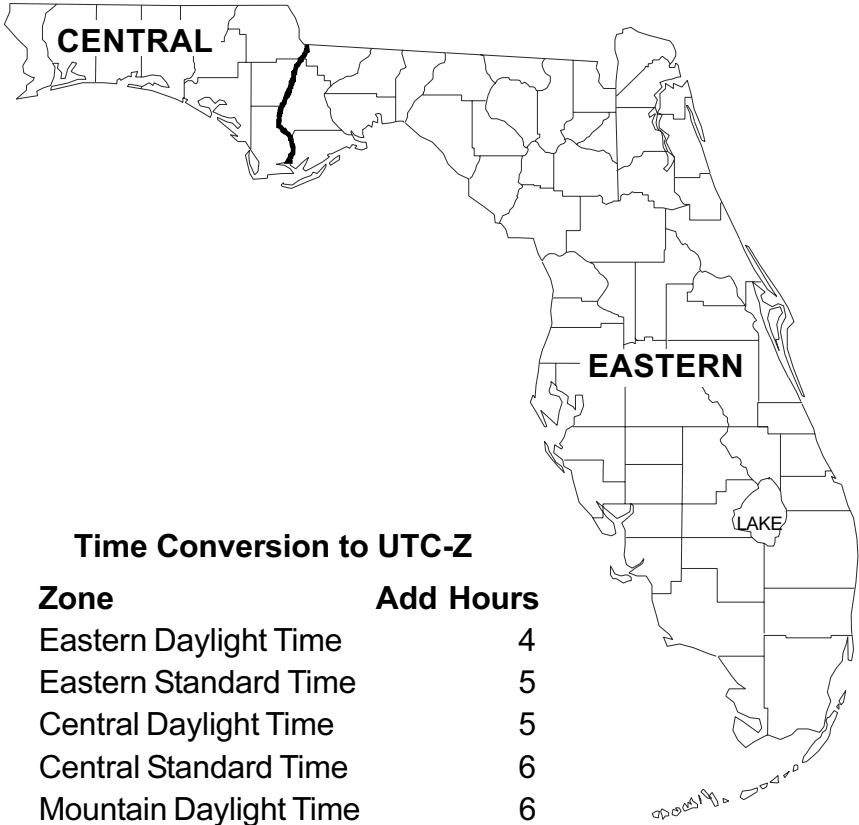
Law Enforcement
28-39.750N, 82-06.405W
80x50, Paved
William O Farmer Jr
P.O. Box 188
225 East McCollum Avenue
Bushnell, FL 33513
352-793-0222



Florida County Map



FLORIDA TIME ZONES

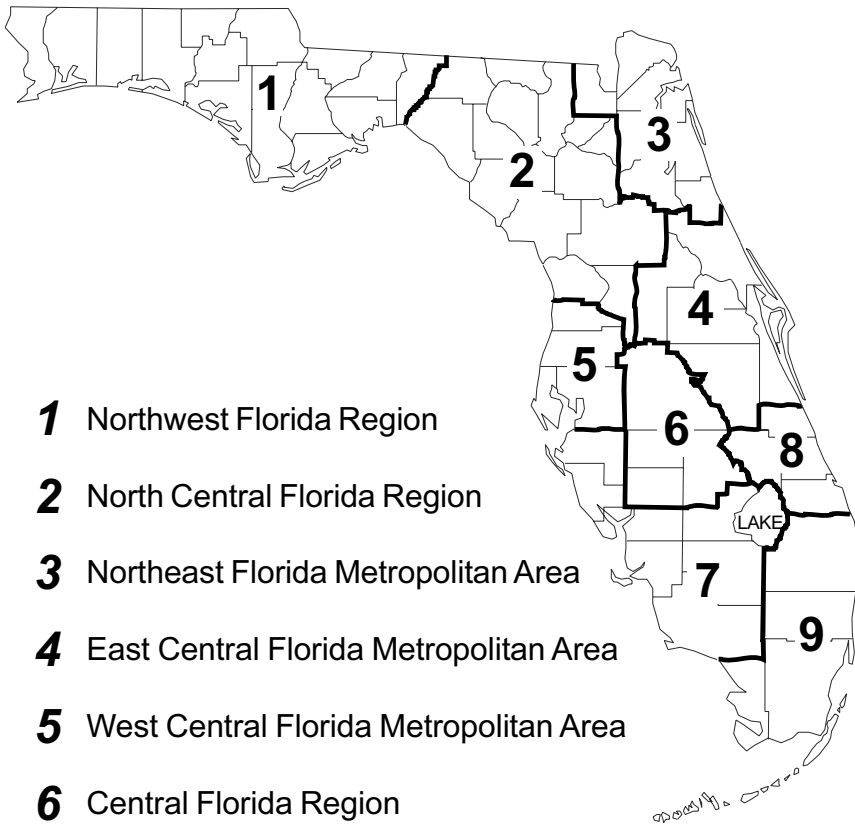


Time Conversion to UTC-Z

Zone	Add Hours
Eastern Daylight Time	4
Eastern Standard Time	5
Central Daylight Time	5
Central Standard Time	6
Mountain Daylight Time	6
Mountain Standard Time	7
Pacific Daylight Time	7
Pacific Standard Time	8

CFASPP Steering Committee

Continuing Florida Aviation System Planning Process

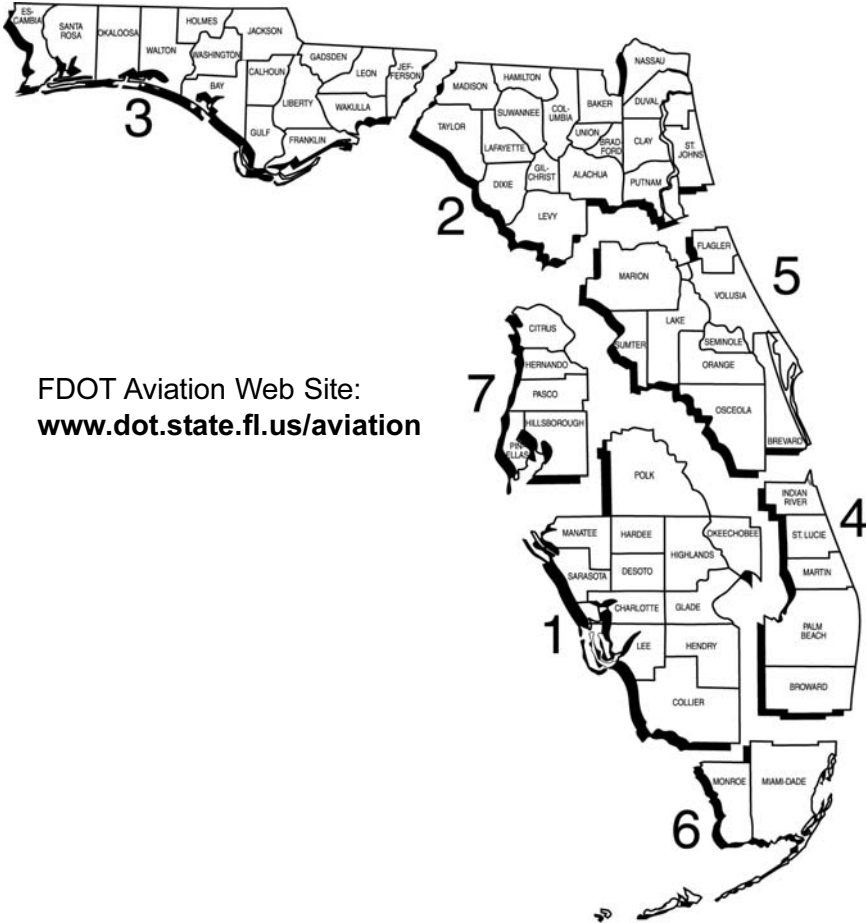


- 1** Northwest Florida Region
- 2** North Central Florida Region
- 3** Northeast Florida Metropolitan Area
- 4** East Central Florida Metropolitan Area
- 5** West Central Florida Metropolitan Area
- 6** Central Florida Region
- 7** Southwest Florida Region
- 8** Treasure Coast Region
- 9** South Florida Metropolitan Area

CFASPP Web Site: www.cfaspp.com

FDOT District Map

Florida Department of Transportation District Map and Aviation Representatives



FDOT Aviation Web Site:
www.dot.state.fl.us/aviation

FDOT Aviation Representatives

DISTRICT 1, Bartow

Secretary: Stanley M. Cann

Manager: Terry Beacham

Aviation:

Jeffrey Leopold

Roxann Lake

Kristi Smith

863-519-2340

DISTRICT 2

Secretary: Charles Baldwin

Manager: Phil Worth

Aviation:

Roland Luster (Lake City)

386-961-7855

Gene Lampp (Jacksonville)

904-360-5667

DISTRICT 3, Chipley

Secretary: Edward Prescott

Manager: Donnie Duce

Aviation:

Phil Deal

Scott Walters

850-638-0250

DISTRICT 4, Fort Lauderdale

Secretary: James Wolfe

Manager: Larry Merritt

Aviation:

Rebecca Mainardi

Lauren Rand

954-777-4404

DISTRICT 5, Orlando

Secretary: Noranne Downs

Manager: Karen Adamson

Aviation:

Jim Wikstrom

407-482-7874

DISTRICT 6, Miami

Secretary: John Martinez

Manager: Carl Filer

Aviation:

Andrea Chao

305-470-5292

DISTRICT 7, Tampa

Secretary: Donald J. Skelton

Manager: Ming Gao

Aviation:

George Boyle

Raymond Clark

813-975-6409

TALLAHASSEE

State Aviation Manager:

William J. Ashbaker, P.E.

Administrator, Development:

Chuck Arnold

Administrator, Operations:

Richard Null

Tom Duncan

Abdul Hatim

Fred Karuga

Andrew Keith

Micki Liddell

David Roberts

Aaron Smith

Vu Trinh

850-414-4500

FAA Flight Standards District Offices (FSDO)

These Federal Aviation Administration offices serve the aviation industry and the general public on matters relating to certification and operation of general aviation aircraft. Address letters to: Manager, Flight Standards District Office, Federal Aviation Administration.

FSDO - 09

1500 Urban Center Drive
Suite 250
Birmingham, AL 35242
205- 731-1557

FSDO - 15

5950 Hazeltine National Drive
Citadel International, Suite 500
Orlando, FL 32822-5023
407- 812-7700

FSDO - 17

1050 Lee Wagener Blvd.
Suite 201
Ft. Lauderdale, FL 33315
954- 356-7520

FSDO - 19

8600 N.W. 36 Street,
Room 201
Miami, FL 33166
305-716-3400

FSDO - 35

5601 Mariner Street
Suite 310
Tampa, FL 33809-3416
813-287-4900

Flight Service Stations (FSS)

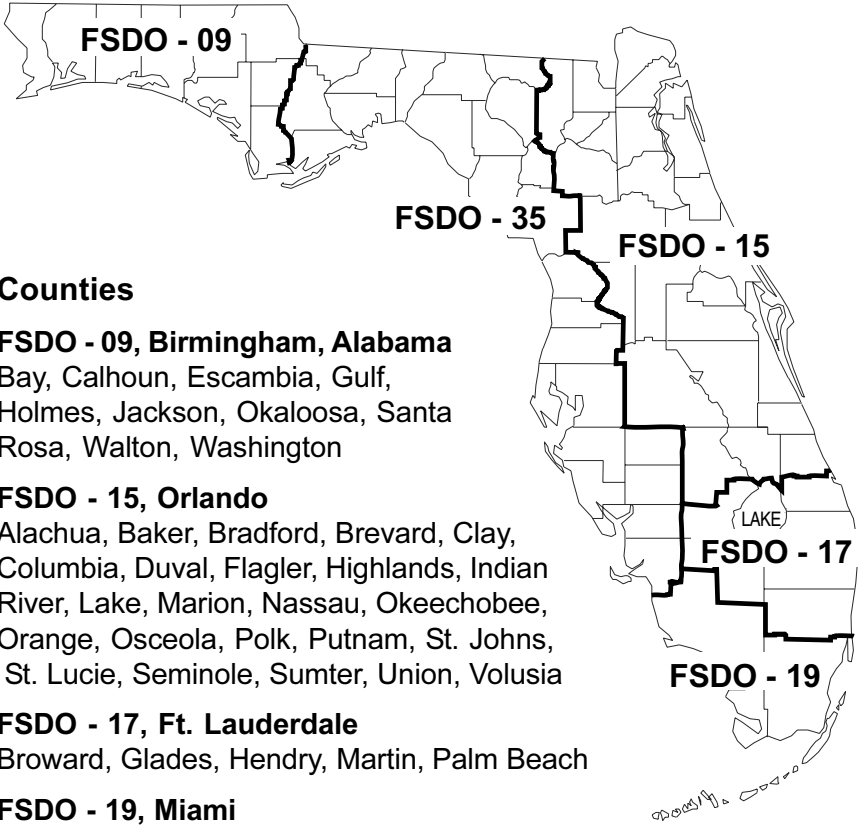
AFSS

Gainesville	GNV	352-377-4681 1-800-WX-BRIEF
St. Petersburg	PIE	727-539-7491 1-800-WX-BRIEF

International AFSS

Miami	MIA	305-233-2611 1-800-WX-BRIEF
-------	-----	--------------------------------

FAA Flight Standards District Offices (FSDO)



Counties

FSDO - 09, Birmingham, Alabama

Bay, Calhoun, Escambia, Gulf, Holmes, Jackson, Okaloosa, Santa Rosa, Walton, Washington

FSDO - 15, Orlando

Alachua, Baker, Bradford, Brevard, Clay, Columbia, Duval, Flagler, Highlands, Indian River, Lake, Marion, Nassau, Okeechobee, Orange, Osceola, Polk, Putnam, St. Johns, St. Lucie, Seminole, Sumter, Union, Volusia

FSDO - 17, Ft. Lauderdale

Broward, Glades, Hendry, Martin, Palm Beach

FSDO - 19, Miami

Collier, Dade, Monroe

FSDO - 35, Tampa

Charlotte, Citrus, DeSoto, Dixie, Franklin, Gadsden, Gilchrist, Hamilton, Hardee, Hernando, Hillsborough, Jefferson, Lafayette, Lee, Leon, Levy, Liberty, Madison, Manatee, Pasco, Pinellas, Sarasota, Suwannee, Taylor, Wakulla

Apalachicola		Clewiston	
Apalachicola Municipal Airport	1	Airglades Airport	18
St. George Island Airport	2	Crestview	
Apopka		Bob Sikes Airport	19
Orlando Apopka Airport	3	Cross City	
Arcadia		Cross City Airport	20
Arcadia Municipal Airport	4	Crystal River	
Archer		Crystal River Airport	21
Flying Ten Airport	5	Daytona Beach	
Avon Park		Daytona Beach International	22
Avon Park Executive Airport	6	DeFuniak Springs	
Bartow		DeFuniak Springs Airport	23
Bartow Municipal Airport	7	DeLand	
Belle Glade		Bob Lee Flight Strip	24
Belle Glade State Airport	8	DeLand Municipal Airport	25
Blountstown		Destin	
Calhoun County Airport	9	Destin-Ft. Walton Beach	26
Boca Raton		Dunnellon	
Boca Raton Airport	10	Dunnellon-Marion County	27
Bonifay		Englewood	
Tri-County Airport	11	Buchan Airport	28
Brooksville		Eustis	
Hernando County Airport	12	Mid-Florida Airport	29
Pilot Country Airport	13	Everglades	
Bunnell		Everglades Airpark	30
Flagler County Airport	14	Fernandina Beach	
Carrabelle		Fernandina Beach Municipal	31
Carrabelle-Thompson Airport	15	Fort Lauderdale	
Cedar Key		Downtown Ft. Lauderdale	32
George T Lewis Airport	16	Ft. Lauderdale Executive	33
Clearwater		Ft. Lauderdale-Hollywood Int'l	34
Clearwater Airpark	17		
St. Petersburg-Clearwater Int'l	104		

Fort Myers		Lake City	
Page Field	35	Lake City Municipal Airport	53
Southwest Florida International	36	Lake Wales	
Fort Pierce		Chalet Suzanne Air Strip	54
St. Lucie County International	37	Lake Wales Municipal Airport	55
Gainesville		Lakeland	
Gainesville Regional Airport	38	Lakeland Linder Regional	56
High Springs		South Lakeland Airport	57
Rudy's Airport	39	Leesburg	
Hilliard		Leesburg International Airport	58
Hilliard Airpark	40	Live Oak	
Hollywood		Suwannee County Airport	59
North Perry Airport	41	Marathon	
Homestead		The Florida Keys Marathon	60
Homestead GA Airport	42	Marco Island	
Immokalee		Marco Island Airport	61
Immokalee Airport	43	Marianna	
Indiantown		Marianna Municipal Airport	62
Indiantown Airport	44	Melbourne	
Inverness		Melbourne International	63
Inverness Airport	45	Merritt Island	
Jacksonville		Merritt Island Airport	64
Cecil Field	46	Miami	
Craig Municipal Airport	47	Dade-Collier Trng & Transition	65
Herlong Airport	48	Kendall-Tamiami Executive	66
Jacksonville International	49	Miami International Airport	67
Key West		Miami Seaplane Base	68
Key West International Airport	50	Opa-Locka Airport	69
Keystone Heights		Milton	
Keystone Airpark	51	Peter Prince Field	70
La Belle		Naples	
La Belle Municipal Airport	52	Naples Municipal Airport	71

Navarre		Pierson	
Ft. Walton Beach Airport	72	Pierson Municipal Airport	91
New Smyrna		Plant City	
Massey Ranch Airpark	73	Plant City Airport	92
New Smyrna Beach Municipal	74	Pompano	
Ocala		Pompano Beach Airport	93
Ocala International Airport	75	Port St. Joe	
Okeechobee		Costin Airport	94
Okeechobee County Airport	76	Punta Gorda	
Orlando		Charlotte County Airport	95
Executive Airport	77	Shell Creek Airpark	96
Kissimmee Gateway Airport	78	Quincy	
Orlando International Airport	79	Quincy Municipal Airport	97
Orlando Sanford International	80	River Ranch	
Ormond Beach		River Ranch Resort Airport	98
Ormond Beach Municipal	81	Sarasota	
Pahokee		Sarasota-Bradenton Int'l	99
Palm Beach County Glades	82	Sebastian	
Palatka		Sebastian Municipal Airport	100
Palatka Muni-Lt Kay Larkin	83	Sebring	
Palmetto		Sebring Regional Airport	101
Airport Manatee	84	St. Augustine	
Panacea		St. Augustine Airport	102
Wakulla County Airport	85	St. Petersburg	
Panama City		Albert Whitted Municipal	103
Panama City-Bay County Int'l	86	St. Petersburg-Clearwater Int'l	104
Pensacola		Stuart	
Coastal Airport	87	Witham Field	105
Ferguson Airport	88	Tallahassee	
Pensacola Regional Airport	89	Tallahassee Commercial	107
Perry		Tallahassee Regional Airport	106
Perry Foley Airport	90		

Tampa

Peter O. Knight Airport	108
Tampa International Airport	109
Tampa North Aero Park	110
Vandenberg Airport	111

Titusville

Arthur Dunn Airpark	112
Space Coast Regional Airport	113

Trenton

Ames Airport	114
--------------	-----

Umatilla

Umatilla Municipal Airport	115
----------------------------	-----

Valkaria

Valkaria Airport	116
------------------	-----

Valparaiso

Eglin AFB (Okaloosa Regional)	117
-------------------------------	-----

Venice

Venice Municipal Airport	118
--------------------------	-----

Vero Beach

New Hibiscus Airpark	119
Vero Beach Municipal Airport	120

Wauchula

Wauchula Municipal Airport	121
----------------------------	-----

West Palm Beach

North Palm Beach County GA	122
Palm Beach County Park	123
Palm Beach International	124

Williston

Williston Municipal Airport	125
-----------------------------	-----

Winter Haven

Jack Brown's Seaplane Base	126
Winter Haven's Gilbert Airport	127

Zellwood

Bob White Field	128
-----------------	-----

Zephyrhills

Zephyrhills Municipal Airport	129
-------------------------------	-----

Alachua

Flying Ten Airport	5
Gainesville Regional Airport	38
Rudy's Airport	39

Bay

Panama City-Bay County Int'l	86
------------------------------	----

Brevard

Arthur Dunn Air Park	112
Melbourne International	63
Merritt Island Airport	64
Space Coast Regional Airport	113
Valkaria Airport	116

Broward

Downtown Ft. Lauderdale	32
Ft Lauderdale Executive	33
Ft Lauderdale/Hollywood Int'l	34
North Perry Airport	41
Pompano Beach Airport	93

Calhoun

Calhoun County Airport	9
------------------------	---

Charlotte

Charlotte County Airport	95
Shell Creek Airpark	96

Citrus

Crystal River Airport	21
Inverness Airport	45

Clay

Keystone Airpark	51
------------------	----

Collier

Everglades Airpark	30
Immokalee Airport	43
Marco Island Airport	61
Naples Municipal Airport	71

Columbia

Lake City Municipal Airport	53
-----------------------------	----

DeSoto

Arcadia Municipal Airport	4
---------------------------	---

Dixie

Cross City Airport	20
--------------------	----

Duval

Cecil Field	46
Craig Municipal Airport	47
Herlong Airport	48
Jacksonville International	49

Escambia

Coastal Airport	87
Ferguson Airport	88
Pensacola Regional Airport	89

Flagler

Flagler County Airport	14
------------------------	----

Franklin

Apalachicola Municipal Airport	1
Carrabelle-Thompson Airport	15
St. George Island Airport	2

Gadsden

Quincy Municipal Airport	97
--------------------------	----

Gulf

Costin Airport	94
----------------	----

Hardee

Wauchula Municipal Airport	121
----------------------------	-----

Hendry

Airglades Airport	18
La Belle Municipal Airport	52

Hernando

Hernando County Airport	12
-------------------------	----

Highlands

Avon Park Executive Airport	6
Sebring Regional Airport	101

Hillsborough

Peter O Knight Airport	108
Plant City Airport	92
Tampa International Airport	109
Vandenberg Airport	111

Holmes

Tri-County Airport	11
--------------------	----

Indian River

New Hibiscus Airpark	119
Sebastian Municipal Airport	100
Vero Beach Municipal Airport	120

Jackson

Marianna Municipal Airport	62
----------------------------	----

Lake

Leesburg International Airport	58
Mid-Florida Airport	29
Umatilla Municipal Airport	115

Lee

Page Field	35
Southwest Florida International	36

Leon

Tallahassee Commercial	107
Tallahassee Regional Airport	106

Levy

Ames Field	114
George T. Lewis Airport	16
Williston Municipal Airport	125

Manatee

Airport Manatee Airport	84
-------------------------	----

Marion

Dunnellon/Marion County	27
Ocala International Airport	75

Martin

Indiantown Airport	44
Witham Field	105

Miami-Dade

Dade-Collier Trng & Transition	65
Homestead GA Airport	42
Kendall-Tamiami Executive	66
Miami International Airport	67
Miami SPB	68
Opa-Locka Airport	69

Monroe

Key West International	50
The Florida Keys Marathon	60

Nassau

Fernandina Beach Municipal	31
Hilliard Airpark	40

Okaloosa

Bob Sikes Airport	19
Destin-Ft Walton Beach	26
Eglin AFB (Okaloosa Regional)	117

Okeechobee

Okeechobee County Airport	76
---------------------------	----

Orange

Bob White Field	128
Executive Airport	76
Orlando Apopka Airport	3
Orlando International Airport	79

Osceloa

Kissimmee Gateway Airport	78
---------------------------	----

Palm Beach

Belle Glade State Airport	8
Boca Raton Airport	10
North Palm Beach County GA	122
Palm Beach County Glades	82
Palm Beach County Park	123
Palm Beach International	124

Pasco

Pilot Country Airport	13
Tampa North Aero Park	110
Zephyrhills Municipal Airport	129

Pinellas

Albert Whitted Municipal	103
Clearwater Air Park	17
St. Petersburg-Clearwater Int'l	104

Polk

Bartow Municipal Airport	7
Chalet Suzanne Air Strip	54
Jack Brown's SPB	126
Lake Wales Municipal Airport	55
Lakeland Linder Regional	56
River Ranch Resort Airport	98
South Lakeland Airpark	57
Winter Haven's Gilbert Airport	127

Putnam

Palatka Muni-Lt Kay Larkin	83
----------------------------	----

St. Johns

St. Augustine Airport	102
-----------------------	-----

St. Lucie

St. Lucie County International	37
--------------------------------	----

Santa Rosa

Ft. Walton Beach Airport	72
Peter Prince Field	70

Sarasota

Buchan Airport	28
Sarasota-Bradenton Int'l	99
Venice Municipal Airport	118

Seminole

Orlando Sanford International	80
-------------------------------	----

Suwannee

Suwannee County Airport	59
-------------------------	----

Taylor

Perry Foley Airport	90
---------------------	----

Volusia

Bob Lee Flight Strip	24
Daytona Beach International	22
Deland Municipal Airport	25
Massey Ranch Airpark	73
New Smyrna Beach Municipal	74
Ormond Beach Municipal	81
Pierson Municipal Airport	91

Wakulla

Wakulla County Airport	85
------------------------	----

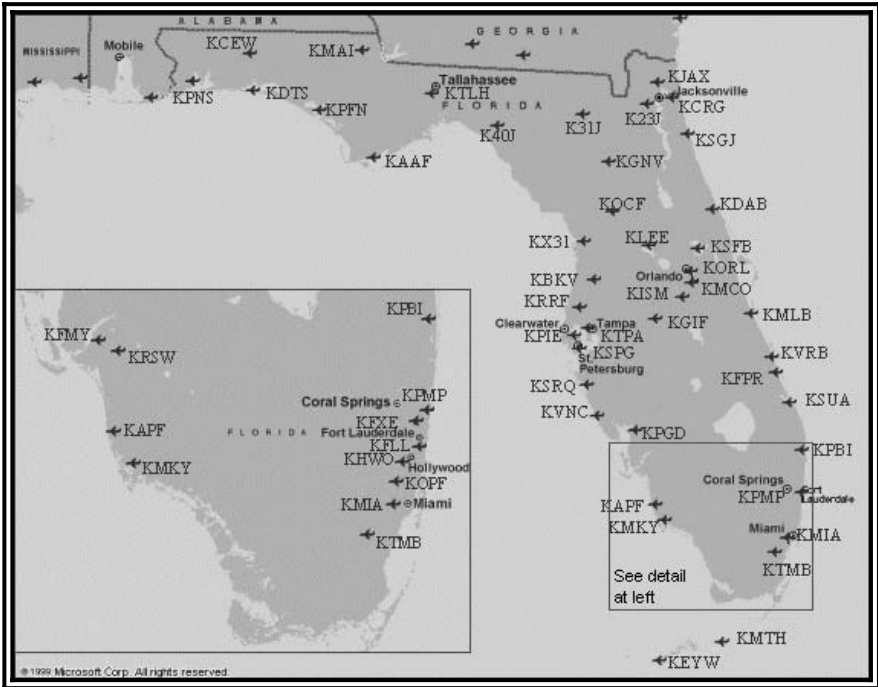
Walton

DeFuniak Springs Airport	23
--------------------------	----

01J	Hilliard Airpark	40	CHN	Wauchula Municipal Airport	121
0J8	Flying Ten Airport	5	CLW	Clearwater Air Park	17
1J0	Tri-County Airport	11	COI	Merritt Island Airport	64
1J6	Bob Lee Flight Strip	24	CRG	Craig Municipal Airport	47
1J9	Ft. Walton Beach Airport	72	CTY	Cross City Airport	20
21S	Airglades Airport	18	DAB	Daytona Beach International	22
24J	Suwannee County Airport	59	DED	Deland Municipal Airport	25
28J	Palatka Muni-Lt Kay Larkin	83	DT1	Downtown Ft. Lauderdale Helo	32
2J0	Wakulla County Airport	85	DTS	Destin-Ft Walton Beach	26
2J8	Pierson Municipal Airport	91	EVB	New Smyrna Beach Municipal	74
2J9	Quincy Municipal Airport	97	EYW	Key West International	50
2R4	Peter Prince Field	70	F13	Shell Creek Airpark	96
2RR	River Ranch Resort Airport	98	F45	North Palm Beach County GA	122
40J	Perry Foley Airport	90	F47	St. George Island Airport	2
42J	Keystone Airpark	51	F57	Jack Brown's Seaplane Base	126
48X	Airport Manatee	85	F95	Calhoun County Airport	9
54J	DeFuniak Springs Airport	23	FLL	Ft Lauderdale/Hollywood Int'l	34
55J	Fernandina Beach Municipal	31	FMY	Page Field	35
68J	Tallahassee Commercial	107	FPR	St. Lucie County International	37
6J8	Rudy's Airport	39	FXE	Ft Lauderdale Executive	33
82J	Ferguson Airport	88	GIF	Winter Haven's Gilbert	127
83J	Coastal Airport	87	GNV	Gainesville Regional Airport	38
8J2	Ames Field	114	HEG	Herlong Airport	48
A51	Costin Airport	94	HWO	North Perry Airport	41
AAF	Apalachicola Municipal Airport	1	IMM	Immokalee Airport	43
APF	Naples Municipal Airport	71	ISM	Kissimmee Gateway Airport	78
AVO	Avon Park Executive Airport	6	JAX	Jacksonville International	49
BCT	Boca Raton Airport	10	LAL	Lakeland Linder Regional	56
BKV	Hernando County Airport	12	LCQ	Lake City Municipal Airport	53
BOW	Bartow Municipal Airport	7	LEE	Leesburg International Airport	58
CDK	George T. Lewis Airport	16	LNA	Palm Beach County Park	123
CEW	Bob Sikes Airport	19	MAI	Marianna Municipal Airport	62
CGC	Crystal River	21	MCO	Orlando International Airport	79

MIA	Miami International Airport	67	VPS	Eglin AFB (Okaloosa Regional)	117
MKY	Marco Island Airport	61	VQQ	Cecil Field	46
MLB	Melbourne International	63	VRB	Vero Beach Municipal	120
MTH	The Florida Keys Marathon	60	X01	Everglades Airpark	30
OBE	Okeechobee County Airport	76	X04	Orlando Apopka Airport	3
OCF	Ocala International Airport	75	X05	Pilot Country Airport	13
OMN	Ormond Beach Municipal	81	X06	Arcadia Municipal Airport	4
OPF	Opa-Locka Airport	69	X07	Lake Wales Municipal Airport	55
ORL	Executive Airport	77	X10	Belle Glade State Airport	8
PBI	Palm Beach International	124	X13	Carrabelle-Thompson Airport	15
PCM	Plant City Airport	92	X14	La Belle Municipal Airport	52
PFN	Panama City-Bay County Int'l	86	X21	Arthur Dunn Air Park	112
PGD	Charlotte County Airport	95	X23	Umatilla Municipal Airport	115
PHK	Palm Beach County Glades	82	X25	Chalet Suzanne Air Strip	54
PIE	St. Petersburg-Clearwater Int'l	104	X26	Sebastian Municipal Airport	100
PMP	Pompano Beach Airport	93	X35	Dunnellon-Marion County	27
PNS	Pensacola Regional Airport	89	X36	Buchan Airport	28
RSW	Southwest Florida International	36	X39	Tampa North Aero Park	110
SEF	Sebring Regional Airport	101	X40	Inverness Airport	45
SFB	Orlando Sanford International	80	X44	Miami Seaplane Base	68
SGJ	St. Augustine Airport	102	X47	Flagler County Airport	14
SPG	Albert Whitted Municipal	103	X49	South Lakeland Airpark	57
SRQ	Sarasota-Bradenton Int'l	99	X50	Massey Ranch Airpark	73
SUA	Witham Field	105	X51	Homestead GA Airport	42
TIX	Space Coast Regional Airport	113	X52	New Hibiscus Airpark	119
TLH	Tallahassee Regional Airport	106	X55	Mid-Florida Airport	29
TMB	Kendall-Tamiami Executive	66	X58	Indiantown Airport	44
TNT	Dade-Collier Trng & Transition	65	X59	Valkaria Airport	116
TPA	Tampa International Airport	109	X60	Williston Municipal Airport	125
TPF	Peter O. Knight Airport	108	X61	Bob White Field	128
VDF	Vandenberg Airport	111	ZPH	Zephyrhills Municipal Airport	129
VNC	Venice Municipal	118			

Automated Weather Sites in Florida



City / Site	Site ID	Frequency	Phone	Type
Apalachicola	AAF	119.925	850-653-8271	ASOS
Bartow	BOW	123.775	863-533-9004	AWOS III
Boca Raton	BCT	121.125	561-391-2696	AWOS III
Brooksville	BKV	134.725	352-799-5881	ASOS
Bunnell	X47	128.325	386-437-0267	AWOS III
Clewiston	21S	124.175	863-983-7020	AWOS III
Crestview	CEW	119.275	850-682-1237	ASOS
Crystal River	CGC	118.325	352-563-6600	AWOS III
Daytona Beach	DAB	120.05 A	386-253-7469	ASOS
Destin	DTS	133.925	850-654-7128	ASOS
Fernandina Beach	55J	118.075	904-277-7323	AWOS III
Fort Lauderdale	FLL	135.0 A	954-359-7857	ASOS
Fort Lauderdale	FXE	119.85 A	954-772-2537	ASOS
Fort Myers	FMY	135.2 A	941-936-2318	ASOS
Fort Myers	RSW	124.65 A	941-561-0966	ASOS
Fort Pierce	FPR	134.825 A	561-489-4281	ASOS

Automated Weather Sites in Florida (Continued)

City / Site	Site ID	Frequency	Phone	Type
Gainesville	GNV	127.15 A	352-335-8672	ASOS
Hollywood	HWO	135.475 A	954-983-5904	ASOS
Jacksonville	CRG	125.4 A	904-646-4670	ASOS
Jacksonville	JAX	125.85 A	904-741-4304	ASOS
Jacksonville	HEG	119.275	904-695-0334	AWOS III
Key West	EYW	121.125	305-292-4046	ASOS
Lake City	LCQ	120.675	386-754-9366	AWOS III
Leesburg	LEE	134.325	352-787-1565	ASOS
Marathon	MTH	135.525	305-743-8373	ASOS
Marco Island	MKY	120.075	941-394-8187	AWOS III
Marianna	MAI	133.525	850-482-6082	ASOS
Melbourne	MLB	132.55 A	321-723-7403	ASOS
Miami	TMB	124.0 A	305-235-1332	ASOS
Miami	OPF	125.9 A	305-681-4063	ASOS
Miami	MIA	119.15 A	305-870-0235	ASOS
Naples	APF	134.225 A	941-643-9886	ASOS
Ocala	OCF	128.125	352-237-8525	AWOS III
Orlando	ISM	128.775	407-847-0533	AWOS III
Orlando	SFB	125.975 A	407-321-9384	ASOS
Orlando	MCO	121.25 A	407-855-5235	ASOS
Orlando	ORL	127.25 A	407-658-6753	ASOS
Ormond Beach	OMN	118.475	386-615-7084	AWOS III
Panama City	PFN	119.975 A	850-872-0385	ASOS
Pensacola	PNS	121.25 A	850-436-4799	ASOS
Perry	40J	118.375	850-838-3526	AWOS I
Pompano Beach	PMP	120.55 A	954-783-3720	ASOS
Punta Gorda	PGD	135.675	941-639-0076	ASOS
Sarasota	SRQ	134.15 A	941-359-0117	ASOS
St. Augustine	SGJ	119.625 A	904-824-7084	AWOS III
St. Petersburg	SPG	118.875	727-821-4334	ASOS
St. Petersburg	PIE	134.5 A	727-531-3456	ASOS
Stuart	SUA	134.475 A	772-781-1642	AWOS III
Tallahassee	TLH	119.45 A	850-576-3665	ASOS
Tampa	TPA	126.45 A	813-873-7228	ASOS
Tampa	VDF	121.125	813-630-0924	AWOS III
Venice	VNC	119.275	941-486-2718	AWOS III
Vero Beach	VRB	132.5 A	772-978-9535	ASOS
West Palm Beach	PBI	123.75 A	561-683-2548	ASOS
Winter Haven	GIF	133.675	863-293-1604	ASOS

NOTE: Frequency Followed by "A" Denotes ATIS Frequency

Airport Security

Reporting Suspicious Activity on or Around an Airport

- Immediately call the nearest law enforcement authorities to report information on any suspicious activity.
- Be prepared to give as much information as possible.

Avoid Placing Yourself or Others in Danger

- Call **9-1-1** immediately for any life threatening **EMERGENCY** situation.
- For security of General Aviation (GA) aircraft and airport operations, please call the following **AIRPORT WATCH** national, toll-free hotline number to report suspicious activity: **1-866-GA-SECURE** or **1-866-427-3287**.
- Report information indicating possible criminal activity to your local law enforcement authorities - **Police Department of Sheriff's Office**.
- If something highly dangerous, such as weapons or explosives, is being loaded on an aircraft; or if you have reason to believe a serious crime or an attack is about to occur, immediately call the **Florida Department of Law Enforcement** or the **Federal Bureau of Investigation**.

Florida Department of Law Enforcement FDLE Domestic Security Task Forces			
Region	Regional Area	Toll-Free Call	Local Call
Pensacola	Northwest Florida	1-800-226-8574	850-595-2100
Tallahassee	North Florida	1-800-342-0820	850-410-7645
Jacksonville	Northeast Florida	1-800-226-6481	904-360-7100
Orlando	Central Florida	1-800-226-8521	407-245-0888
Miami	Southeast Florida	1-800-226-3023	786-336-1000
Ft. Myers	Southwest Florida	1-800-407-4880	921-278-7170
Tampa Bay	Tampa Bay	1-800-226-1140	813-878-7300

Federal Bureau of Investigation FBI Offices in Florida			
Division Offices	Local Call	Resident Agency	Local Call
Jacksonville Division Headquarters	904-721-1211	Daytona Beach Ft. Walton Beach Gainesville Ocala Panama City Pensacola Tallahassee	386-252-0463 850-862-1722 352-372-0850 352-732-7563 850-785-8751 850-432-3476 850-224-4107
Tampa Division Headquarters	813-253-1000	Clearwater Ft. Myers Lakeland Melbourne Naples Orlando Sarasota	727-461-7055 239-337-7171 863-682-6114 321-752-6021 239-263-8225 407-875-9976 941-955-3325
Miami Division Headquarters	305-944-9101	Fort Pierce Homestead Key West West Palm Beach	561-461-6142 305-248-8677 305-296-3096 561-833-7517



Civil Air Patrol
U.S. Air Force Auxiliary
Florida Wing Headquarters
2700 Eagle Staff Court
MacDill AFB , Florida 33621-5208

For information call:

Phone 813-828-4437
Fax 813-828-4437

For emergencies call:

AFRCC 1-800-851-3051

ORDERING INSTRUCTIONS

To order the Florida Airport Directory, write or call:

Florida Department of Transportation
Aviation Office
605 Suwannee Street, MS 46
Tallahassee, Florida 32399-0450
Phone (850) 414-4500
Fax (850) 414-4508
E-mail: Fred.Karuga@dot.state.fl.us
Web site: www.dot.state.fl.us/aviation/

Please send changes and updates to the above address.



Printed on
Recycled paper

U.S. DEPARTMENT OF TRANSPORTATION FEDERAL AVIATION ADMINISTRATION		(FAA USE ONLY) <input type="checkbox"/> PILOT BRIEFING <input type="checkbox"/> VNR			SPECIALIST INITIALS	
FLIGHT PLAN		<input type="checkbox"/> STOPOVER			TIME STARTED	
1. TYPE	2. AIRCRAFT IDENTIFICATION	3. AIRCRAFT TYPE / SPECIAL EQUIPMENT	4. TRUE AIRSPEED	5. DEPARTURE POINT	7. CRUISING ALTITUDE	
VFR					PROPOSED (Z)	ACTUAL (Z)
IFR			KTS			
DVFR						
8. ROUTE OF FLIGHT						
9. DESTINATION (Name of airport and city)			10. EST. TIME ENROUTE		11. REMARKS	
			HOURS	MINUTES		
12. FUEL ON BOARD		13. ALTERNATE AIRPORT(S)		14. PILOT'S NAME, ADDRESS & TELEPHONE NUMBER & AIRCRAFT HOME BASE		
HOURS	MINUTES			15. NUMBER ABOARD		
				17. DESTINATION CONTACT/TELEPHONE (OPTIONAL)		
16. COLOR OF AIRCRAFT		CIVIL AIRCRAFT PILOTS. FAR Part 91 requires you file an IFR flight plan to operate under instrument flight rules in controlled airspace. Failure to file could result in a civil penalty not to exceed \$1,000 for each violation (Section 901 of the Federal Aviation Act of 1958, as amended). Filing of a VFR flight plan is recommended as a good operating practice. See also Part 99 for requirements concerning DVFR flight plans.				

