

COMPLIMENTARY COPY

2015 FLORIDA

AIRPORT DIRECTORY



GENERAL AVIATION AIRPORT OF THE YEAR



CLEARWATER AIRPARK





UNITED WE STAND

If you work in the aviation industry, enjoy recreational flying, or are concerned about our national security, you may want to consider purchasing the United We Stand specialty plate. (Created by an Act of the Florida Legislature in 2002 to support Secure Airports for Florida's Economy.) Revenue goes to the Department of Transportation to fund security-related aviation projects pursuant to Chapter 332, Florida Statutes and to provide training related to airport security and management.

2015 Florida Airport Directory

A Guide to Florida's Public and Private Airports

Published By

Aviation and Spaceports Office
Florida Department of Transportation

January 2015

INTRODUCTION

The airport data in this directory came from annual public airport inspection and licensing records, private airport registration, and data provided by airport owners and managers. In matters of navigation, landing, and other critical flight decisions, we urge you to refer to the latest information available from sources such as the:

- Aeronautical Information Manual
- National Oceanic and Atmospheric Administration
- Federal Aviation Administration Flight Service
- Airport Facility Directory (AFD)
- Airport operators

The Florida Department of Transportation makes no warranty, expressed or implied, as to the accuracy of information and expressly disclaims liability for the accuracy thereof.

Please address questions, requests for assistance, corrections, or changes to the address below:

Aviation and Spaceports Office
Department of Transportation
605 Suwannee Street, MS 46
Tallahassee, Florida 32399-0450
Phone: (850) 414-4500
Fax: (850) 414-4508
E-mail: fred.karuga@dot.state.fl.us
Website: www.dot.state.fl.us/aviation/

This publication is not intended for use in flight operations.

Printing by Pride Enterprises
Blountstown, Florida
Cover photo courtesy of
City of Clearwater, Clearwater Air Park

List of Public Airports iii

Using This Directory v

List of Public Seaplane Bases..... v

Public Airports1

In alphabetical order by associated city

Military Airfields131

In alphabetical order by airfield name

Private Airports135

In alphabetical order by airport name

Public Community Airparks151

In alphabetical order by airpark name

Private Community Airparks155

In alphabetical order by airpark name

Private Heliports161

In alphabetical order by heliport name

Private Heliports (Hospitals)167

In alphabetical order by heliport name

Private Heliports (Services)175

In alphabetical order by heliport name

Map of Florida Counties180

Florida Time Zones182

Map and conversion chart

CFASPP Steering Committees.....183

Continuing FI Aviation System Planning Process

Florida Department of Transportation.....184

Aviation representatives and district map

Federal Aviation Administration186

Flight Standards District Offices and map

Flight Service Stations

Index of Public Airports by City188

Index of Public Airports by County192

Index of Public Airports by Airport Identifier.....195

Automated Weather Sites.....198

Airport Security200

Civil Air Patrol203

Ordering Instructions203

Flight Plan.....207

CONTENTS

Public Airports by Airport Name

A	Airglades Airport	17	F	Ferguson Airport	88
	Airport Manatee	84		Fernandina Beach Municipal	30
	Albert Whitted Airport	103		Flagler County Airport	83
	Apalachicola Regional-Cleve	1		Flying Ten Airport	5
	Arcadia Municipal Airport	4		Ft Lauderdale Executive	32
	Arthur Dunn Air Park	113		Ft Lauderdale/Hollywood Int'l	33
	Avon Park Executive Airport	6		Ft Walton Beach Airport	71
B	Bartow Municipal Airport	7	G	Gainesville Regional Airport	37
	Belle Glade State Airport	8		George T Lewis Airport	15
	Bob Lee Flight Strip	23	H	Herlong Recreational Airport	47
	Bob Sikes Airport	18		Hilliard Airpark	39
	Bob White Field	128		Homestead GA Airport	41
	Boca Raton Airport	10	I	Immokalee Regional Airport	42
	Brooksville-Tampa Bay	12		Indiantown Airport	43
	Buchan Airport	27		Inverness Airport	44
C	Calhoun County Airport	9	J	Jack Brown's SPB	126
	Carrabelle-Thompson Airport	14		Jacksonville International	48
	Cecil Airport	45	K	Kendall-Tamiami Executive	65
	Chalet Suzanne Air Strip	53		Key West Int'l Airport	49
	Clearwater Air Park	16		Keystone Airpark	50
	Coastal Airport	87		Kissimmee Gateway Airport	77
	Costin Airport	94	L	La Belle Municipal Airport	51
	Craig Municipal Airport	46		Lake City Gateway Airport	52
	Cross City Airport	19		Lake Wales Municipal Airport	54
	Crystal River-Captain Tom	20		Lakeland Linder Regional	55
D	Dade-Collier Trng & Transition	64		Leesburg International Airport	57
	Daytona Beach International	21	M	Marathon Airport	59
	DeFuniak Springs Airport	22		Marco Island Airport	60
	DeLand Municipal Airport	24		Marianna Municipal Airport	61
	Destin-Ft Walton Beach	25		Marion County	26
	Downtown Ft Lauderdale	31		Massey Ranch Airpark	72
E	Everglades Airpark	29			
	Executive Airport	76			

CONTENTS

Public Airports by Airport Name

Melbourne International Airport	62	Q Quincy Municipal	97
Merritt Island Airport	63		
Miami International Airport	66	R River Ranch Resort Airport	98
Miami Seaplane Base	67		
Mid-Florida Air Service	28	S Sarasota/Bradenton Int'l	100
		Sebastian Municipal Airport	101
N Naples Municipal Airport	70	Sebring Regional Airport	102
New Hibiscus Airpark	119	Shell Creek Airpark	96
New Smyrna Beach Municipal	73	South Lakeland Airport	56
Northeast Florida Regional	99	Southwest Florida International	35
Northwest Florida-Beaches	86	Space Coast Regional Airport	114
Northwest Florida Regional	117	St. George Island Airport	2
North Palm Beach County GA	122	St. Lucie County International	36
North Perry Airport	40	St. Pete-Clearwater Int'l	104
		Suwannee County Airport	58
O Oak Tree Landing	38		
Ocala Int'l-Jim Taylor Field	74	T Tallahassee Commercial	107
Okeechobee County Airport	75	Tallahassee Regional Airport	106
Opa-Locka Executive	68	Tampa Executive	109
Orlando Apopka Airport	3	Tampa International Airport	110
Orlando International Airport	78	Tampa North Aero Park	111
Orlando Sanford International	79	Tavares Seaplane Base	112
Ormond Beach Municipal	80	Tri-County Airport	11
P Page Field	34	U Umatilla Municipal Airport	115
Palatka Muni-Lt. Kay Larkin	82		
Palm Beach County Glades	81	V Valkaria Airport	116
Palm Beach County Park	123	Venice Municipal Airport	118
Palm Beach International	124	Vero Beach Municipal Airport	120
Pensacola International	89		
Perry Foley Airport	90	W Wakulla County Airport	85
Peter O Knight Airport	108	Wauchula Municipal Airport	121
Peter Prince Field	69	Williston Municipal Airport	125
Pierson Municipal Airport	91	Winter Haven's Gilbert Airport	127
Pilot Country Airport	13	Witham Field	105
Plant City Airport	92		
Pompano Beach Airpark	93	XYZ Zephyrhills Municipal Airport	129
Punta Gorda	95		

Public Airports

The public airports are arranged in alphabetical order by associated city and include public seaplane bases and public heliports. To find a particular airport by airport name, see the list of public airports beginning on page iii. Indexes of public airports by city, county and airport identifier begin on page 190.

Private Airports, Heliports and Military Airfields

The private airports, heliports, community airparks and military airfields are listed alphabetically by airport name beginning on page 135. Private airports are for use by the owner and invited guests only.

Public Seaplane Bases

Name of Seaplane Base	Page
Flagler County Airport	83
Jack Brown’s SPB	126
Miami SPB	67
Northeast Florida	99
Tavares SPB	112

This image shows a single sheet of white paper with horizontal blue ruling lines. The lines are evenly spaced and run across the width of the page. There is no handwriting or other markings on the paper.


Apalachicola / Franklin
Apalachicola Regional - Cleve Randolph Field

Owner Franklin County
Manager Alan Pierce
 34 Forbes Street, Suite 1
 Apalachicola, FL 32320

Phone 850-653-9783 x161
E-Mail alanp@fairpoint.net
Website

Fax 850-653-9799

Identifier AAF
Latitude 29-43.655 N
Longitude 85-01.644 W
Elevation 20 ft
From City 2 Miles W
Sectional New Orleans
Hi Chart H-8G
Lo Chart L-21D, 22I



Runway	Surface	Length	Width	Lighting			VGSI	
				Runway	Approach			
06/24 14/32 18/36	Conc Conc Conc	5,271ft 5,425ft 5,251ft	150ft 150ft 150ft	MIRL MIRL			P2L/P2L P2L/P2L N/N	
Airport Remarks	See Airport Facility Directory remarks and current NOTAMS. Attended 1200—0000Z±. ACTIVATE MIRL Rwy's 06—24 and 14—32—CTAF.							
ATIS	CTAF	UNICOM	GND CON	TOWER	APP CON	CLNC DEL	DEP CON	
122.800		122.800 120.825	124.150 120.825			124.150		
WEATHER 1-800-WX-BRIEF		ASOS / AWOS			Services			
		119.925	8506538271	Airframe	YES	Telephone	YES	
Fixed Base Operator				Electronics	YES	Lodging	YES	
				Powerplant	YES	Dining	YES	
Crystal Air				Rental Car	YES	Taxi	YES	
				FUEL		100LL, Jet A		
				ATTENDED (Month/Day/Hr)		All/All/0730-2030		

**Apalachicola / Franklin
St George Island Airport**

Owner St. George Plantation Owners' Association, Inc.
Manager Karen Rudder
 1712 Magnolia Road
 Saint George Island, FL 32328

Phone 850-927-2312 **Fax** 850-927-3039
E-Mail gmanager@sgpoa.com
Website www.stgeorgeplantation.com/

Identifier F47
Latitude 29-38.675 N
Longitude 84-54.936 W
Elevation 3 ft
From City 8 Miles SE
Sectional Jacksonville
Hi Chart
Lo Chart L-21D, 22I



Runway	Surface	Length	Width	Lighting		VGSI	
				Runway	Approach		
14/32	Asph	3,339ft	65ft			N/N	
Airport Remarks	See Airport Facility Directory remarks and current NOTAMS. Unattended. Large birds on and in/ovf rwy. Trees 80–120 ft east of Rwy centerline on first half of Rwy 32. 3 ft fence in primary surface 105 ft west of a first 300 ft of Rwy 32. Ldg fee.						
ATIS	CTAF	UNICOM	GND CON	TOWER	APP CON	CLNC DEL	DEP CON
122.900							
WEATHER 1-800-WX-BRIEF		ASOS / AWOS			Services		
				Airframe	NO	Telephone	YES
Fixed Base Operator				Electronics	NO	Lodging	YES
				Powerplant	NO	Dining	YES
				Rental Car	NO	Taxi	NO
				FUEL			
				ATTENDED (Month/Day/Hr)		UNATNDD	

Apopka / Orange Orlando Apopka Airport

Owner Orlando Apopka Airport Association, Inc.
Manager Bob Jackson
 1321 Apopka Airport Road, Hangar 37
 Apopka, FL 32712

Identifier X04
Latitude 28-42.448 N
Longitude 81-34.918 W
Elevation 142 ft
From City 4 Miles NW
Sectional Jacksonville
Hi Chart
Lo Chart L-21D, 24F

Phone 407-308-5904 **Fax** 407-308-5904
E-Mail bobj@JaxTechLLC.com
Website www.orlx04.org



Runway	Surface	Length	Width	Lighting			VGSI
				Runway	Approach		
15/33	Asph	3,284ft	60ft	NSTD			P2L/P2L
Airport Remarks	See Airport Facility Directory remarks and current NOTAMS. Rwy 15–33 CLOSED to touch and go lds by tran helicopters. Steep drop off 63´ from southeast end and 55´ off west edge of rwy						
ATIS	CTAF	UNICOM	GND CON	TOWER	APP CON	CLNC DEL	DEP CON
123.050		123.050					
WEATHER 1-800-WX-BRIEF		ASOS / AWOS			Services		
				Airframe	YES	Telephone	YES
Fixed Base Operator		Telephone		Electronics	NO	Lodging	NO
Bentley Aviation		407-886-7663		Powerplant	YES	Dining	NO
				Rental Car	YES	Taxi	YES
				FUEL	100LL, Jet A		
				ATTENDED (Month/Day/Hr)	JAN-DEC/ALL/0800-1800		


Arcadia / Desoto Arcadia Municipal Airport

Owner City of Arcadia
Manager Shelley Peacock
 1067 SE AC Polk
 Arcadia, FL 34266

Phone 836-494-4114
E-Mail speacock@arcadia-fl.gov
Website www.arcadiaairport.com

Fax 863-494-4712

Identifier X06
Latitude 27-11.520 N
Longitude 81-50.238 W
Elevation 60 ft
From City 1 Miles SE
Sectional Miami
Hi Chart
Lo Chart L-21D, 23B



Runway	Surface	Length	Width	Lighting			VGSi
				Runway	Approach		
06/24 13/31	Asph Turf	3,700ft 2,780ft	75ft 110ft	MIRL			P2L/N N/N
Airport Remarks	See Airport Facility Directory remarks and current NOTAMS. VFR only. Parachute jumping.						
ATIS	CTAF	UNICOM	GND CON	TOWER	APP CON	CLNC DEL	DEP CON
123.000		123.000		134.550			134.550
WEATHER 1-800-WX-BRIEF		ASOS / AWOS			Services		
Fixed Base Operator		Telephone		Airframe	YES	Telephone	YES
				Electronics	NO	Lodging	YES
				Powerplant	YES	Dining	YES
				Rental Car	NO	Taxi	YES
				FUEL	100LL, Jet A		
Air Cadia		863-494-7844		ATTENDED (Month/Day/Hr)	ALL/ALL/0900-1700		

Archer / Alachua Flying Ten Airport

Owner Flying Ten, Inc.
Manager Walker Moran
 3302 Southwest 154th Street
 Archer, FL 32618

Phone 305-744-8078
E-Mail ccaviation@gmail.com
Website

Fax

Identifier 0J8
Latitude 29-37.081 N
Longitude 82-30.523 W
Elevation 85 ft
From City 5 Miles N
Sectional Jacksonville
Hi Chart
Lo Chart



Runway	Surface	Length	Width	Lighting		VGSI	
				Runway	Approach		
18/36	Turf	3,200ft	165ft	NSTD		N/N	
Airport Remarks	See Airport Facility Directory remarks and current NOTAMS. VFR only. Non-standard spacing of runway lights & lights are of very low intensity.						
ATIS	CTAF	UNICOM	GND CON	TOWER	APP CON	CLNC DEL	DEP CON
122.900							
WEATHER 1-800-WX-BRIEF		ASOS / AWOS			Services		
				Airframe	NO	Telephone	YES
Fixed Base Operator		Telephone		Electronics	NO	Lodging	YES
Kitty Hawke Aviation & Flight School, Inc.		352-495-1190		Powerplant	NO	Dining	YES
				Rental Car	NO	Taxi	NO
				FUEL			
				ATTENDED (Month/Day/Hr)		ALL/MON-SAT/0800-1700	

**Avon Park / Highlands
Avon Park Executive Airport**

Owner City of Avon Park
Manager Jason Lister
 1535 SR 64
 Avon Park, FL 33825

Identifier AVO
Latitude 27-35.469 N
Longitude 81-31.671 W
Elevation 156 ft
From City 2 Miles W
Sectional Miami
Hi Chart H-8H
Lo Chart L-21D, 24F

Phone 863-453-6622 **Fax** 863-453-0137
E-Mail jlister@avonpark.cc
Website <http://avonpark.cc/index.php/departments/city-manager/avon-park-exe>



Runway	Surface	Length	Width	Lighting			VGSI
				Runway	Approach		
05/23 10/28	Asph Asph	5,374ft 3,844ft	100ft 75ft	MIRL MIRL	REIL / REIL		P4L/P4L P4L/P4L
Airport Remarks	See Airport Facility Directory remarks and current NOTAMS. Parachute jumping.						
ATIS	CTAF	UNICOM	GND CON	TOWER	APP CON	CLNC DEL	DEP CON
122.800		122.800		134.550			134.550
WEATHER 1-800-WX-BRIEF		ASOS / AWOS			Services		
		118.725	8634534223	Airframe	YES	Telephone	YES
Fixed Base Operator			Telephone	Electronics	NO	Lodging	YES
Florida Aircraft Services, Inc.			863-453-5046	Powerplant	YES	Dining	YES
				Rental Car	YES	Taxi	NO
				FUEL	100LL, Jet A		
				ATTENDED (Month/Day/Hr)	ALL/ALL/0730-1730		

Bartow / Polk Bartow Municipal Airport

Owner Bartow Municipal Airport Development Authority
Manager Terry R White
 Bartow Municipal Airport
 P.O. Box 650
 Bartow, FL 33831
Phone 863-533-1195 **Fax** 863-533-5968
E-Mail Terry@Bartow-Airport.com
Website www.bartow-airport.com

Identifier BOW
Latitude 27-56.602 N
Longitude 81-47.007 W
Elevation 125 ft
From City 4 Miles NE
Sectional Miami
Hi Chart H-8H
Lo Chart L-21D, 24F



Runway	Surface	Length	Width	Lighting		VGSI
				Runway	Approach	
05/23	Asph	5,000ft	100ft	MIRL	REIL / REIL	P4L/P4L
09L/27R	Asph	5,000ft	150ft	MIRL	REIL / REIL	P4L/P4L
09R/27L	Asph	4,400ft	150ft			N/N

Airport Remarks	See Airport Facility Directory remarks and current NOTAMS. Aerobatic practice area surface to 5,000 ft parallel to & including a portion of Rwy 09R/27L SR-SS.						
------------------------	--	--	--	--	--	--	--

ATIS	CTAF	UNICOM	GND CON	TOWER	APP CON	CLNC DEL	DEP CON
	121.200	122.950	121.900	121.200	120.650 119.900		120.650 119.900

WEATHER 1-800-WX-BRIEF	ASOS / AWOS		Services			
	123.775	8635339004	Airframe	YES	Telephone	YES
Fixed Base Operator Bartow Flying Service			Electronics	YES	Lodging	YES
			Powerplant	YES	Dining	YES
			Rental Car	YES	Taxi	YES
			FUEL	100LL, Jet A		
			ATTENDED (Month/Day/Hr)	ALL/ALL/0730-1730		

**Belle Glade / Palm Beach
Belle Glade State Municipal Airport**

Owner	City of Belle Glade	Identifier	X10
Manager	Marcos Montes de Oca	Latitude	26-41.898 N
	110 Dr Martin Luther King Jr West Boulevard	Longitude	80-39.648 W
	Belle Glade, FL 33430	Elevation	14 ft
		From City	1 Miles NE
Phone	561-996-0100	Sectional	Miami
E-Mail	mmontes@belleglade-fl.com	Hi Chart	
Website		Lo Chart	L-23C
Fax	561-992-2202		



Runway	Surface	Length	Width	Lighting		VGSI			
				Runway	Approach				
09/27	Asph	3,750ft	50ft	N/N					
Airport Remarks	See Airport Facility Directory remarks and current NOTAMS. VFR only. Rwy 09 night landings not advised due to unlighted power lines in approach.								
ATIS	CTAF	UNICOM	GND CON	TOWER	APP CON	CLNC DEL	DEP CON		
122.900									
WEATHER 1-800-WX-BRIEF		ASOS / AWOS			Services				
				Airframe	NO	Telephone	NO		
Fixed Base Operator				Telephone		Electronics	NO	Lodging	YES
						Powerplant	NO	Dining	YES
						Rental Car	NO	Taxi	NO
						FUEL			
						ATTENDED (Month/Day/Hr)	UNATNDD		

Blountstown / Calhoun Calhoun County Airport

Fax 850-674-1578



Runway	Surface	Length	Width	Lighting			VGSI	
				Runway	Approach			
18/36	Asph	3,608ft	75ft	MIRL			P2L/P2L	
Airport Remarks	See Airport Facility Directory remarks current NOTAMS. VFR only.							
ATIS	CTAF	UNICOM	GND CON	TOWER	APP CON	CLNC DEL	DEP CON	
122.900								
WEATHER 1-800-WX-BRIEF	ASOS / AWOS				Services			
	119.35	8506741347		Airframe	YES	Telephone	YES	
Fixed Base Operator				Telephone	Electronics	NO	Lodging	NO
				Powerplant	YES	Dining	NO	
				Rental Car	NO	Taxi	NO	
				FUEL	100LL, Jet A			
				ATTENDED (Month/Day/Hr)	UNATNDD			

**Boca Raton / Palm Beach
Boca Raton Airport**

Owner Boca Raton Airport Authority
Manager Clara Bennett
 3701 FAU Blvd. Suite 205
 Boca Raton, FL 33431

Phone 561-391-2202 x211
E-Mail clara@bocaairport.com
Website www.bocaairport.com

Fax 561-391-2238

Identifier BCT
Latitude 26-22.709 N
Longitude 80-06.462 W
Elevation 13 ft
From City 2 Miles NW
Sectional Miami
Hi Chart H-81
Lo Chart L-23C



Runway	Surface	Length	Width	Lighting			VGSI
				Runway	Approach		
05/23	Asph	6,276ft	150ft	MIRL	REIL / REIL		P4R/P4L
Airport Remarks	See Airport Facility Directory remarks and current NOTAMS. Right traffic Rwy 23. Birds on & in vicinity of airport. Noise abatement procedures.						
ATIS	CTAF	UNICOM	GND CON	TOWER	APP CON	CLNC DEL	DEP CON
121.125	118.425	118.425	121.800	118.425	125.200	121.800 127.350	125.200
WEATHER 1-800-WX-BRIEF		ASOS / AWOS			Services		
		121.125	5613912696	Airframe	YES	Telephone	YES
Fixed Base Operator				Electronics	YES	Lodging	YES
				Powerplant	YES	Dining	YES
Atlantic Aviation Signature Flight Support				Rental Car	YES	Taxi	YES
				FUEL	100LL, Jet A		
				ATTENDED (Month/Day/Hr)	ALL/ALL/ALL		

Bonifay / Holmes Tri-County Airport

Owner Tri-County Airport Authority
Manager Clarence E Bowers
P.O. Box 756
Bonifay, FL 32425

Phone 850-547-6519
E-Mail eddis44@gmail.com
Website

Fax

Identifier 1J0
Latitude 30-50.747 N
Longitude 85-36.083 W
Elevation 85 ft
From City 6 Miles NE
Sectional New Orleans
Hi Chart
Lo Chart L-21C, 22I



Runway	Surface	Length	Width	Lighting			VGSI	
				Runway	Approach			
01/19	Asph	4,000ft	75ft	MIRL			P2L/P2L	
Airport Remarks	See Airport Facility Directory remarks and current NOTAMS. Extensive military helicopter operations daylight hours. Alligators & deer occasionally on runway. Rwy 01 has beaver pond first 500 ft W side.							
ATIS	CTAF	UNICOM	GND CON	TOWER	APP CON	CLNC DEL	DEP CON	
122.800		122.800			133.750 134.300		133.750 134.300	
WEATHER 1-800-WX-BRIEF		ASOS / AWOS				Services		
					Airframe	YES	Telephone	YES
Fixed Base Operator				Telephone	Electronics	NO	Lodging	YES
					Powerplant	YES	Dining	YES
Taras, Inc.				850-547-6519	Rental Car	YES	Taxi	YES
					FUEL	100LL, Jet A, Mogas		
					ATTENDED (Month/Day/Hr)	ALL/ALL/0900-1800		

Florida Department of Transportation

Brooksville / Hernando

Brooksville - Tampa Bay Regional Airport

Owner Hernando County Aviation Authority
Manager Kevin Daugherty AAE
 15800 Flight Path Drive
 Brooksville, FL 34604-6991

Identifier BKV
Latitude 28-28.416 N
Longitude 82-27.325 W
Elevation 77 ft
From City 6 Miles SW
Sectional Jacksonville
Hi Chart H-8H
Lo Chart L-21D, 24F

Phone 352-754-4061 **Fax** 352-799-1711
E-Mail kdaugherty@hernandocounty.us
Website www.flybkv.com



Runway	Surface	Length	Width	Lighting			VGSI			
				Runway	Approach					
03/21 09/27	Conc Conc	5,015ft 7,002ft	150ft 150ft	MIRL MIRL	MALSR /		P4L/P4L P4L/P4L			
Airport Remarks	See Airport Facility Directory remarks and current NOTAMS.									
ATIS	CTAF	UNICOM	GND CON	TOWER	APP CON	CLNC DEL	DEP CON			
123.000		123.000	121.400	118.550	125.300 119.900	119.125	125.300 119.900			
WEATHER 1-800-WX-BRIEF		ASOS / AWOS			Services					
		134.725	3527995881	Airframe	YES	Telephone	YES			
Fixed Base Operator				Telephone		Electronics	YES	Lodging	YES	
						Powerplant	YES	Dining	YES	
American Aviation Dyynamic Aviation Service, Inc				352-796-5173 352-593-5826		Rental Car	YES	Taxi	YES	
						FUEL		100LL, Jet A		
						ATTENDED (Month/Day/Hr)		ALL/ALL/0700-1800		

Brooksville / Pasco Pilot Country Airport

Owner G. V. Endeavors, Inc.
Manager Rex L. Myers
 11500 Pilot Country Drive
 Spring Hill, FL 34610

Phone 813-240-5001
E-Mail rexaire@msn.com
Website

Fax 813-995-9713

Identifier X05
Latitude 28-19.817 N
Longitude 82-29.789 W
Elevation 80 ft
From City 13 Miles S
Sectional Jacksonville
Hi Chart
Lo Chart L-21D, 24F



Runway	Surface	Length	Width	Lighting		VGSI	
				Runway	Approach		
18/36	Asph	3,160ft	75ft	LIRL		N/N	
Airport Remarks	See Airport Facility Directory remarks and current NOTAMS. VFR only.						
ATIS	CTAF	UNICOM	GND CON	TOWER	APP CON	CLNC DEL	DEP CON
122.800		122.800					
WEATHER 1-800-WX-BRIEF		ASOS / AWOS			Services		
Fixed Base Operator		Telephone Pilot Country Airport LLC 813-996-7887		Airframe	YES	Telephone	YES
				Electronics	NO	Lodging	YES
				Powerplant	YES	Dining	YES
				Rental Car	NO	Taxi	YES
				FUEL	100LL		
				ATTENDED (Month/Day/Hr)	ALL/ALL/0800-1730		

**Carrabelle / Franklin
Carrabelle - Thompson Airport**

Owner Carrabelle Port and Airport Authority
Manager Mark Nobles
 1001 Gray Avenue
 Carrabelle, FL 32322

Identifier X13
Latitude 29-50.520 N
Longitude 84-42.067 W
Elevation 20 ft
From City 3 Miles W
Sectional Jacksonville
Hi Chart
Lo Chart L-21D, 22I

Phone 850-251-3454 **Fax** 850-697-3156
E-Mail CarrabelleAirport@gmail.com
Website



Runway	Surface	Length	Width	Lighting			VGSI		
				Runway	Approach				
05/23	Asph	4,000ft	75ft	MIRL			P2L/P2L		
Airport Remarks	See Airport Facility Directory remarks and current NOTAMS. VFR only.								
ATIS	CTAF	UNICOM	GND CON	TOWER	APP CON	CLNC DEL	DEP CON		
122.900									
WEATHER 1-800-WX-BRIEF		ASOS / AWOS			Services				
				Airframe	NO	Telephone	YES		
Fixed Base Operator				Telephone		Electronics	NO	Lodging	YES
						Powerplant	NO	Dining	YES
						Rental Car	NO	Taxi	NO
						FUEL	100LL		
						ATTENDED (Month/Day/Hr)	UNATNDD		

Cedar Key / Levy George T Lewis Airport

Owner Levy County
Manager Freddy Moody
P.O. Box 310
Bronson, FL 32621

Phone 352-486-5218
E-Mail moodyf@circuit8.org
Website

Fax 352-486-5167

Identifier CDK
Latitude 29-08.055 N
Longitude 83-03.028 W
Elevation 11 ft
From City 1 Miles W
Sectional Jacksonville
Hi Chart
Lo Chart



Runway	Surface	Length	Width	Lighting			VGSI		
				Runway	Approach				
05/23	Asph	2,355ft	90ft	MIRL			N/N		
Airport Remarks	See Airport Facility Directory remarks and current NOTAMS. VFR only. Seagulls on runway. Airport beacon out of service. Threshold lights damaged or missing. Airport lights unreliable.								
ATIS	CTAF	UNICOM	GND CON	TOWER	APP CON	CLNC DEL	DEP CON		
122.900									
WEATHER 1-800-WX-BRIEF		ASOS / AWOS			Services				
				Airframe	NO	Telephone	NO		
Fixed Base Operator				Telephone		Electronics	NO	Lodging	YES
				Powerplant	NO	Dining	YES		
						Rental Car	NO	Taxi	YES
				FUEL					
				ATTENDED (Month/Day/Hr)		UNATNDD			

Clearwater / Pinellas Clearwater Air Park

Owner City of Clearwater
Manager Gordon Wills
 25 Causeway Boulevard
 Clearwater, FL 33767

Identifier CLW
Latitude 27-58.601 N
Longitude 82-45.524 W
Elevation 71 ft
From City 3 Miles NE
Sectional Miami
Hi Chart
Lo Chart L-21D, 24F

Phone 727-462-6954 x25 **Fax** 727-462-6957
E-Mail Gordon.Wills@myclearwater.com
Website www.clearwater-fl.com/gov/depts/marine_aviation




Runway	Surface	Length	Width	Lighting			VGSI			
				Runway	Approach					
16/34	Asph	4,108ft	75ft	MIRL			V4L/V4R			
Airport Remarks	See Airport Facility Directory remarks and current NOTAMS. VFR only. Right traffic Rwy 34. Full stop landings only. Noise abatement procedures.									
ATIS	CTAF	UNICOM	GND CON	TOWER	APP CON	CLNC DEL	DEP CON			
123.000		123.000		125.300			125.300			
WEATHER 1-800-WX-BRIEF		ASOS / AWOS			Services					
				Airframe	YES	Telephone	YES			
Fixed Base Operator				Telephone		Electronics	NO	Lodging	YES	
						Powerplant	YES	Dining	YES	
Clearwater Air Park, Inc.				727-443-3433		Rental Car	YES	Taxi	YES	
						FUEL		100LL, Jet A		
						ATTENDED (Month/Day/Hr)		ALL/ALL/0700-1900		

Clewiston / Hendry Airglades Airport

Owner Hendry County
Manager Frederick C Ford
 5201 Blue Lagoon Drive, Suite 200
 Miami, FL 33126

Identifier 2IS
Latitude 26-44.521 N
Longitude 81-02.987 W
Elevation 20 ft
From City 5 Miles W
Sectional Miami
Hi Chart H-8H
Lo Chart L-23C

Phone 508-878-7568 **Fax**
E-Mail ford@airgladesairport.com
Website www.flyairglades.com



Runway	Surface	Length	Width	Lighting			VGSI
				Runway	Approach		
13/31	Asph	5,901ft	75ft	MIRL			P2L/P2L
Airport Remarks	See Airport Facility Directory remarks and current NOTAMS. VFR only. Right traffic Rwy 13. Parachute jumping.						
ATIS	CTAF	UNICOM	GND CON	TOWER	APP CON	CLNC DEL	DEP CON
123.050		123.050		132.450		132.450	
WEATHER 1-800-WX-BRIEF		ASOS / AWOS 124.1758639837020			Services		
				Airframe	YES	Telephone	YES
Fixed Base OperatorTelephone				Electronics	NO	Lodging	YES
				Powerplant	YES	Dining	YES
Air Adventures Skydiving863-983-6151				Rental Car	NO	Taxi	NO
				FUEL	100LL, Jet A		
				ATTENDED (Month/Day/Hr)	ALL/ALL/ALL		

Crestview / Okaloosa Bob Sikes Airport

Owner Okaloosa County
Manager Michael J Stenson
 1701 State Road 85 North
 Eglin AFB, FL 32542-1413

Phone 850-651-7160 **Fax** 850-651-7164
E-Mail mstenson@co.okaloosa.fl.us
Website www.flycew.com

Identifier CEW
Latitude 30-46.730 N
Longitude 86-31.327 W
Elevation 213 ft
From City 3 Miles NE
Sectional New Orleans
Hi Chart H-6K , 8G
Lo Chart L-21C, 22H



Runway	Surface	Length	Width	Lighting			VGSI			
				Runway	Approach					
17/35	Asph	8,004ft	150ft	MIRL			V4R/V4R			
Airport Remarks	See Airport Facility Directory remarks and current NOTAMS. Airport used by military for flight test & training. Extensive VFR military student instrument training in all quadrants of CEW nav aids. Touch & go landings not recommended. Noise abatement procedures.									
ATIS	CTAF	UNICOM	GND CON	TOWER	APP CON	CLNC DEL	DEP CON			
115.900	122.950	122.950	124.050			124.050				
WEATHER 1-800-WX-BRIEF		ASOS / AWOS			Services					
		119.275	8506821237	Airframe	YES	Telephone	YES			
Fixed Base Operator				Telephone		Electronics	YES	Lodging	YES	
						Powerplant	YES	Dining	YES	
Emerald Coast Aviation				850-892-2000		Rental Car	YES	Taxi	YES	
						FUEL		100LL, Jet A, Jet A1+		
						ATTENDED (Month/Day/Hr)		ALL/ALL/ALL		

Cross City / Dixie Cross City Airport

Owner Dixie County
Manager Clint Beauchamp
 508 Northeast 241st Street
 Cross City, FL 32628

Phone 352-498-6656

Fax 352-498-6654

E-Mail clint.beauchamp@andersoncolumbi

Website

Identifier CTY
Latitude 29-38.067 N
Longitude 83-06.333 W
Elevation 42 ft
From City 1 Miles E
Sectional Jacksonville
Hi Chart H-8G
Lo Chart L-21D, 24G



Runway	Surface	Length	Width	Lighting			VGSI	
				Runway	Approach			
04/22 13/31	Asph Asph	5,005ft 5,001ft	75ft 100ft	MIRL MIRL	REIL / REIL		P2L/P2L P2L/P2L	
Airport Remarks	See Airport Facility Directory remarks and current NOTAMS.							
ATIS	CTAF	UNICOM	GND CON	TOWER	APP CON	CLNC DEL	DEP CON	
122.800		122.800		127.800		127.800		
WEATHER 1-800-WX-BRIEF		ASOS / AWOS			Services			
				Airframe	YES	Telephone	YES	
Fixed Base Operator				Telephone	Electronics	NO	Lodging	YES
Dixie Aviation Services				352-498-6656	Powerplant	YES	Dining	YES
					Rental Car	YES	Taxi	NO
					FUEL	100LL, Jet A		
				ATTENDED (Month/Day/Hr)	ALL/ALL/0800-1800			

Crystal River / Citrus **Crystal River - Captain Tom Davis Field**

Owner Citrus County
Manager Thomas E Davis
P. O. Box 2050
Crystal River, FL 34423

Phone 352-795-6868 **Fax** 352-795-1730

E-Mail cagi@tampabay.rr.com

Website www.bocc.citrus.fl.us/pubworks/public_works.htm

Identifier CGC
Latitude 28-52.037 N
Longitude 82-34.278 W
Elevation 9 ft
From City 3 Miles S
Sectional Jacksonville
Hi Chart
Lo Chart L-21D, 24F



Runway	Surface	Length	Width	Lighting			VGSI
				Runway	Approach		
09/27 18/36	Asph Turf	4,557ft 2,666ft	75ft 100ft	MIRL	REIL / REIL		P2L/P2R N/N
Airport Remarks	See Airport Facility Directory remarks and current NOTAMS. Aerobatic activity along N side of Rwy 09/27 and 4 nm SW of airport. Glider operations within 25 nm.						
ATIS	CTAF	UNICOM	GND CON	TOWER	APP CON	CLNC DEL	DEP CON
122.725		122.725		118.600		118.600	
WEATHER 1-800-WX-BRIEF		ASOS / AWOS			Services		
		118.325	3525636600	Airframe	YES	Telephone	YES
Fixed Base Operator				Electronics	NO	Lodging	YES
				Powerplant	YES	Dining	YES
Crystal Aero Group				Rental Car	YES	Taxi	YES
				FUEL	100LL, Jet A		
				ATTENDED (Month/Day/Hr)	ALL/ALL/0700-1900		

Daytona Beach / Volusia
Daytona Beach International Airport

Owner Volusia County
Manager Frederick B Karl
 700 Catalina Dr Ste 300
 Daytona Beach, FL 32114-3846

Phone 386-248-8030 x8318

Fax 386-248-8038

E-Mail fkarl@volusia.org

Website www.volusia.org/airport

Identifier DAB
Latitude 29-10.795 N
Longitude 81-03.483 W
Elevation 34 ft
From City 3 Miles SW
Sectional Jacksonville
Hi Chart H-8H
Lo Chart L-21D, 24G



Runway	Surface	Length	Width	Lighting		VGSI
				Runway	Approach	
07L/25R	Asph/Conc	10,500ft	150ft	HIRL	MALSR / MALSR	N/P4L
07R/25L	Asph	3,195ft	100ft	MIRL	REIL / REIL	P2L/P2L
16/34	Asph	6,001ft	150ft	MIRL	REIL / REIL	P4L/P4L

Airport Remarks	See Airport Facility Directory remarks and current NOTAMS. Right traffic Rwy 7R & 25R. Extensive flight training on & in vicinity of airport. Heavy migratory bird activity on & in vicinity of airport.
------------------------	--

ATIS	CTAF	UNICOM	GND CON	TOWER	APP CON	CLNC DEL	DEP CON
120.050		122.950	121.900	120.700 118.100	125.720	119.300	123.900

WEATHER 1-800-WX-BRIEF	ASOS / AWOS			Services			
	120.05	9042537469		Airframe	YES	Telephone	YES
Fixed Base Operator			Telephone	Electronics	YES	Lodging	NO
				Powerplant	YES	Dining	YES
Sheltair Aviation Services ATP Jet Center Yelvington Jet Aviation Inc.			386-255-0471 386-385-8880 386-257-7791	Rental Car	YES	Taxi	YES
				FUEL	100LL, Jet A		
				ATTENDED (Month/Day/Hr)	ALL/ALL/ALL		

Defuniak Springs / Walton Defuniak Springs Airport

Owner City of Defuniak Springs
Manager Ryan Adams
 1931 U.S. Hwy 90 West
 Defuniak Springs, FL 32435

Identifier 54J
Latitude 30-43.878 N
Longitude 86-09.227 W
Elevation 289 ft
From City 2 Miles W
Sectional New Orleans
Hi Chart
Lo Chart L-21C, 22H

Phone 850-892-2000 **Fax** 850-520-4625
E-Mail ryan@defuniaksprings.net
Website www.defuniaksprings.net/index.aspx?NID=936



Runway	Surface	Length	Width	Lighting			VGSI	
				Runway	Approach			
09/27 18/36	Asph Dirt	4,146ft 2,700ft	60ft 60ft	MIRL			P2L/P2L N/N	
Airport Remarks	See Airport Facility Directory remarks and current NOTAMS. VFR only.							
ATIS	CTAF	UNICOM	GND CON	TOWER	APP CON	CLNC DEL	DEP CON	
122.800		122.800		124.050			124.050	
WEATHER 1-800-WX-BRIEF		ASOS / AWOS			Services			
		118.72	8508920147	Airframe	YES	Telephone	YES	
Fixed Base Operator				Telephone	Electronics	YES	Lodging	YES
City Of Defuniak Springs				850-892-2000	Powerplant	YES	Dining	YES
					Rental Car	YES	Taxi	YES
					FUEL	100LL, Jet A		
				ATTENDED (Month/Day/Hr)	ALL/ALL/0800-1800			

**Deland / Volusia
Bob Lee Flight Strip**

Owner K1J6, LLC
Manager Adrian Thompson
 770 Airport Road, Suite 7
 Ormond Beach, FL 32174

Phone 386-673-2899
E-Mail info@flyoba.com
Website

Fax 386-673-0379

Identifier 1J6
Latitude 29-06.266 N
Longitude 81-18.821 W
Elevation 94 ft
From City 4 Miles N
Sectional Jacksonville
Hi Chart
Lo Chart



Runway	Surface	Length	Width	Lighting		VGSI	
				Runway	Approach		
09/27	Turf	3,300ft	110ft			N/N	
Airport Remarks	See Airport Facility Directory remarks and current NOTAMS. VFR only. Right traffic Rwy 27. Ultralight activity on & in vicinity of airport.						
ATIS	CTAF	UNICOM	GND CON	TOWER	APP CON	CLNC DEL	DEP CON
122.800		122.800					
WEATHER 1-800-WX-BRIEF		ASOS / AWOS			Services		
				Airframe	NO	Telephone	NO
Fixed Base Operator				Electronics	NO	Lodging	NO
				Powerplant	NO	Dining	NO
				Rental Car	NO	Taxi	NO
				FUEL			
				ATTENDED (Month/Day/Hr)	UNATNDD		

Deland / Volusia
DeLand Municipal - Sidney H Taylor Field

Owner City of DeLand
Manager John Eiff
 1777 Langley Avenue
 DeLand, FL 32724

Phone 386-740-6955

Fax 386-740-5812

E-Mail Eiffj@deland.org

Website www.deland.org/Pages/DeLandFL_Airport/index

Identifier DED
Latitude 29-04.019 N
Longitude 81-17.037 W
Elevation 79 ft
From City 3 Miles NE
Sectional Jacksonville
Hi Chart H-8H
Lo Chart L-21D, 24F



Runway	Surface	Length	Width	Lighting			VGSI	
				Runway	Approach			
05/23 12/30	Asph Asph	4,301ft 6,001ft	75ft 100ft	MIRL HIRL	REIL / REIL		P2L/P2L P2L/P4L	
Airport Remarks	See Airport Facility Directory remarks and current NOTAMS. Parachute jumping. Extensive parachute and flight training operations. Noise abatement procedures. Avoid overflying airport during parachute operations. Noise sensitive airport. Noise abatement procedures.							
ATIS	CTAF	UNICOM	GND CON	TOWER	APP CON	CLNC DEL	DEP CON	
123.075		123.075		125.350		125.350		
WEATHER 1-800-WX-BRIEF		ASOS / AWOS			Services			
		119.575	3867405811	Airframe	YES	Telephone	YES	
Fixed Base Operator				Telephone	Electronics	YES	Lodging	YES
Deland Jet Center				386-734-9777	Powerplant	YES	Dining	YES
					Rental Car	YES	Taxi	YES
					FUEL	100LL, Jet A		
					ATTENDED (Month/Day/Hr)	ALL/ALL/0730-1800		

Destin / Okaloosa Destin - Ft Walton Beach Airport

Owner Okaloosa County
Manager Michael J Stenson
 1701 State Road 85 North
 Eglin AFB, FL 32542-1413

Phone 850-651-7160
E-Mail mstenson@co.okaloosa.fl.us
Website www.flydts.com

Fax 850-651-7164

Identifier DTS
Latitude 30-24.003 N
Longitude 86-28.288 W
Elevation 23 ft
From City 1 Miles E
Sectional New Orleans
Hi Chart H-8G
Lo Chart L-21C, 22H



Runway	Surface	Length	Width	Lighting			VGSI	
				Runway	Approach			
14/32	Asph	5,001ft	100ft	MIRL			P4L/P4L	
Airport Remarks	See Airport Facility Directory remarks and current NOTAMS. Exercise extreme vigilance due to close proximity to Eglin AFB located 6 nm NW of airport.							
ATIS	CTAF	UNICOM	GND CON	TOWER	APP CON	CLNC DEL	DEP CON	
123.075		123.075		132.100 12.200		121.600 127.700	132.100 12.200	
WEATHER 1-800-WX-BRIEF		ASOS / AWOS			Services			
		133.925	8506547128	Airframe	YES	Telephone	YES	
Fixed Base Operator				Telephone	Electronics	YES	Lodging	YES
Miracle Strip Aviation				850-837-6135	Powerplant	YES	Dining	YES
					Rental Car	YES	Taxi	YES
					FUEL	100LL, Jet A		
				ATTENDED (Month/Day/Hr)	ALL/ALL/0700-2000			

Dunnellon / Marion Marion County Airport

Owner Dunnellon Airport Authority
Manager John B Helms II
 15070 Southwest 111th Street
 Dunnellon, FL 34432


Phone 352-465-8545

Fax 352-465-8553

E-Mail John.Helms@marioncountyfl.org

Website www.marioncountyfl.org/Airport/airport.aspx

Identifier X35
Latitude 29-03.707 N
Longitude 82-22.595 W
Elevation 65 ft
From City 4 Miles E
Sectional Jacksonville
Hi Chart
Lo Chart L-21D, 24F



Runway	Surface	Length	Width	Lighting			VGSI			
				Runway	Approach					
05/23 10/28	Asph Asph	5,000ft 4,702ft	100ft 60ft	MIRL MIRL			P2L/P2L N/N			
Airport Remarks	See Airport Facility Directory remarks and current NOTAMS.									
	ATIS	CTAF	UNICOM	GND CON	TOWER	APP CON	CLNC DEL	DEP CON		
122.800		122.800		118.600			118.600			
WEATHER 1-800-WX-BRIEF		ASOS / AWOS				Services				
				Airframe	YES	Telephone	YES			
Fixed Base Operator				Telephone		Electronics	NO	Lodging	YES	
						Powerplant	YES	Dining	YES	
Marion County				352-465-8545		Rental Car	NO	Taxi	NO	
						FUEL			100LL, Jet A	
						ATTENDED (Month/Day/Hr)			ALL/MON-FRI/0800-1700	

Englewood / Sarasota Buchan Airport

Owner Sarasota County
Manager Gary W. Spraggins FPEM
 1001 Sarasota Center Boulevard
 Sarasota, FL 34240-7840

Identifier X36
Latitude 26-59.387 N
Longitude 82-22.389 W
Elevation 15 ft
From City 2 Miles NW
Sectional Miami
Hi Chart
Lo Chart

Phone 941-650-3306 **Fax** 941-861-0762
E-Mail GSpraggi@scgov.net
Website



Runway	Surface	Length	Width	Lighting		VGSI			
				Runway	Approach				
12/30	Turf	2,480ft	120ft			N/N			
Airport Remarks	See Airport Facility Directory remarks and current NOTAMS. VFR only. Parachute jumping. Ultralight activity on & in vicinity of airport.								
ATIS	CTAF	UNICOM	GND CON	TOWER	APP CON	CLNC DEL	DEP CON		
122.900									
WEATHER 1-800-WX-BRIEF		ASOS / AWOS			Services				
				Airframe	NO	Telephone	NO		
Fixed Base Operator				Telephone		Electronics	NO	Lodging	YES
						Powerplant	NO	Dining	YES
						Rental Car	NO	Taxi	NO
						FUEL			
						ATTENDED (Month/Day/Hr)	UNATNDD		

**Eustis / Lake
Mid Florida Air Service Airport**

Owner Mid Florida at Eustis, Inc.
Manager Mahmood Rahmanparast
 13354 Southwest 58th Avenue
 Pinecrest, FL 33156

Identifier X55
Latitude 28-50.601 N
Longitude 81-37.801 W
Elevation 167 ft
From City 3 Miles E
Sectional Jacksonville
Hi Chart
Lo Chart

Phone 305-558-2588 **Fax** 305-362-4669
E-Mail rama@ussouth.org
Website <http://www.airnav.com/airport/X55>



Runway	Surface	Length	Width	Lighting		VGSI		
				Runway	Approach			
18/36	Turf	3,200ft	100ft	LIRL		N/N		
Airport Remarks	See Airport Facility Directory remarks and current NOTAMS. VFR only. Closed for touch & go landings. No flight training.							
ATIS	CTAF	UNICOM	GND CON	TOWER	APP CON	CLNC DEL	DEP CON	
122.800		122.800						
WEATHER 1-800-WX-BRIEF		ASOS / AWOS			Services			
				Airframe	YES	Telephone	NO	
Fixed Base Operator				Telephone	Electronics	NO	Lodging	YES
Preston Aviation				352-589-1111	Powerplant	YES	Dining	YES
					Rental Car	YES	Taxi	YES
					FUEL			
				ATTENDED (Month/Day/Hr)	ALL/ALL/0900-SS			

**Everglades City / Collier
Everglades Airpark**

Owner Collier County Airport Authority
Manager Robert R Tweedie Jr.
 2005 Mainsail Drive, Suite 1
 Naples, FL 34114-0824

Identifier X01
Latitude 25-50.923 N
Longitude 81-23.405 W
Elevation 5 ft
From City 1 Miles SW
Sectional Miami
Hi Chart
Lo Chart

Phone 239-642-7878 x23 **Fax** 239-642-5427
E-Mail RobertTweedie@colliergov.net
Website www.colliergov.net/Index.aspx?page=60



Runway	Surface	Length	Width	Lighting		VGSI	
				Runway	Approach		
15/33	Asph/Turf	2,400ft	50ft	MIRL		N/N	
Airport Remarks	See Airport Facility Directory remarks and current NOTAMS. VFR only. Right traffic Rwy 15. High density bird population on & around airport.						
ATIS	CTAF	UNICOM	GND CON	TOWER	APP CON	CLNC DEL	DEP CON
123.075		123.075					
WEATHER 1-800-WX-BRIEF		ASOS / AWOS			Services		
Fixed Base Operator		Telephone Everglades Airpark 239-695-2778		Airframe	NO	Telephone	YES
				Electronics	NO	Lodging	NO
				Powerplant	NO	Dining	NO
				Rental Car	NO	Taxi	NO
				FUEL	100LL		
				ATTENDED (Month/Day/Hr)	ALL/ALL/0800-1700		

**Fernandina Beach / Nassau
Fernandina Beach Municipal Airport**

Owner City of Fernandina Beach
Manager Marshall McCrary
 204 Ash Street
 Fernandina Beach, FL 32034

Phone 904-310-3102 **Fax** 904-310-3452
E-Mail dmccrary@fbfl.org
Website www.fbfl.us

Identifier FHB
Latitude 30-36.581 N
Longitude 81-27.639 W
Elevation 16 ft
From City 3 Miles S
Sectional Jacksonville
Hi Chart H-9B, 12F
Lo Chart L-21D, 24G, A




Runway	Surface	Length	Width	Lighting		VGSI	
				Runway	Approach		
04/22	Asph	5,301ft	100ft	MIRL	REIL /	P4L/P4L	
09/27	Conc	5,000ft	100ft	MIRL		P4L/P4L	
13/31	Asph	5,152ft	100ft	MIRL	REIL /	P2L/N	
Airport Remarks	See Airport Facility Directory remarks and current NOTAMS.						
ATIS	CTAF	UNICOM	GND CON	TOWER	APP CON	CLNC DEL	DEP CON
118.750	122.700	122.700			127.000		127.000
WEATHER 1-800-WX-BRIEF		ASOS / AWOS			Services		
		118.075	9042777323	Airframe	YES	Telephone	YES
Fixed Base Operator McGill Aviation				Electronics	YES	Lodging	YES
				Powerplant	YES	Dining	YES
				Rental Car	YES	Taxi	YES
				FUEL	100LL, Jet A		
				ATTENDED (Month/Day/Hr)	ALL/ALL/0800-2000		

Fort Lauderdale / Broward Downtown Fort Lauderdale Heliport

Owner City of Fort Lauderdale
Manager Julie Leonard
6000 NW 21st Ave
Fort Lauderdale, FL 33309

Phone 954-828-4999 **Fax** 954-938-4974
E-Mail jleonard@fortlauderdale.gov
Website www.fortlauderdale.gov/FXE/helistop.htm

Identifier DT1
Latitude 26-07.228 N
Longitude 80-08.523 W
Elevation 114 ft
From City 0 Miles N
Sectional Miami
Hi Chart
Lo Chart



Runway	Surface	Length	Width	Lighting		VGSI	
				Runway	Approach		
ftft							
Airport Remarks	See Airport Facility Directory remarks and current NOTAMS. VFR only. Rooftop landing facility measures 84ft x 84ft, concrete. PPR to use parking position. Repetitive flight training and student solos discouraged. Noise sensitive areas all quadrants.						
ATIS	CTAF	UNICOM	GND CON	TOWER	APP CON	CLNC DEL	DEP CON
123.500123.050							
WEATHER 1-800-WX-BRIEF		ASOS / AWOS			Services		
Fixed Base Operator		Telephone		Airframe	NO	Telephone	YES
				Electronics	NO	Lodging	NO
				Powerplant	NO	Dining	YES
				Rental Car	NO	Taxi	NO
				FUEL			
				ATTENDED (Month/Day/Hr)	IREG		

**Fort Lauderdale / Broward
Ft Lauderdale Executive Airport**

Owner City of Fort Lauderdale
Manager Julie Leonard
6000 NW 21st Ave
Fort Lauderdale, FL 33309

Phone 954-828-4999
E-Mail jleonard@fortlauderdale.gov
Website www.fortlauderdale.gov/fxe

Fax 954-938-4974

Identifier FXE
Latitude 26-11.837 N
Longitude 80-10.243 W
Elevation 13 ft
From City 5 Miles N
Sectional Miami
Hi Chart H-81
Lo Chart L-23C, A



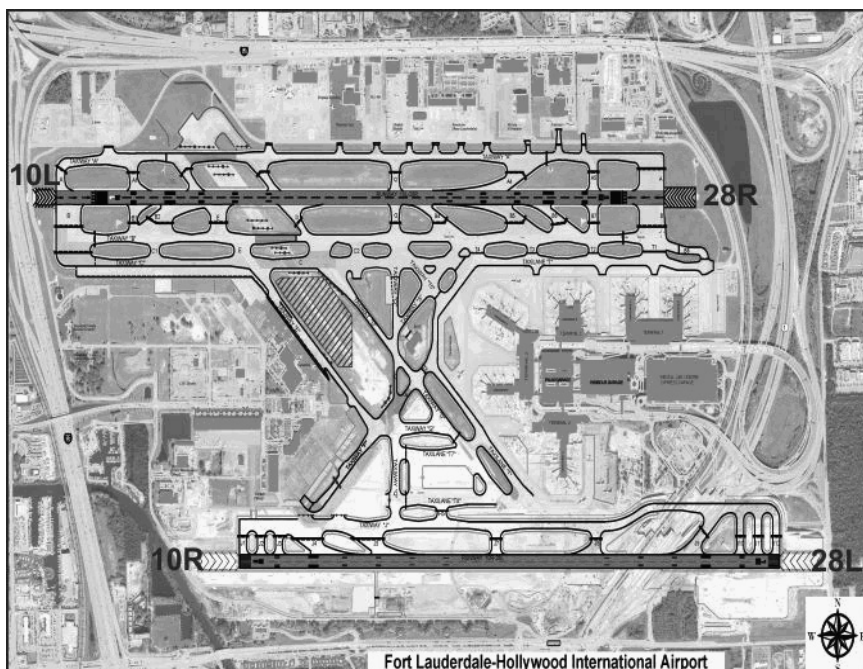
Runway	Surface	Length	Width	Lighting		VGSi	
				Runway	Approach		
08/26 13/31	Asph Asph	6,002ft 4,000ft	100ft 100ft	HIRL MIRL	MALS R / REIL REIL / REIL	P4L/P4L P2L/P2L	
Airport Remarks	See Airport Facility Directory remarks and current NOTAMS. Birds on & in vicinity of airport. All aircraft avoid overflights of residential area 1/2 mile SW of control tower. Noise abatement procedures.						
ATIS	CTAF	UNICOM	GND CON	TOWER	APP CON	CLNC DEL	DEP CON
119.850		122.950	121.750	120.900	119.700	127.950	119.700
WEATHER 1-800-WX-BRIEF		ASOS / AWOS			Services		
		119.850	9547722537	Airframe	YES	Telephone	YES
Fixed Base Operator				Electronics	YES	Lodging	YES
				Powerplant	YES	Dining	YES
				Rental Car	YES	Taxi	YES
				FUEL	100LL, Jet A		
				ATTENDED (Month/Day/Hr)	ALL/ALL/ALL		
World Jet				954-772-7444			
Personal Jet Center				954-771-6040			
Executive Jet Center / Aero Toy Store				954-771-1795			
AOG Aircraft Services				954-938-7012			
Banyan Air Service				954-491-3170			

Fort Lauderdale / Broward
Ft Lauderdale/Hollywood International Airport

Owner Broward County Board of Commissioners
Manager Mike Nonnemacher
 2200 SW 45 St
 Suite 101
 Dania Beach, FL 33312
Phone 954-359-1213
E-Mail mnonnemacher@broward.org
Website www.co.broward.fl.us/airport

Fax 954-359-6198

Identifier FLL
Latitude 26-04.355 N
Longitude 80-09.165 W
Elevation 9 ft
From City 3 Miles SW
Sectional
Hi Chart H-81
Lo Chart L-23C, A



Runway	Surface	Length	Width	Lighting			VGSI
				Runway	Approach		
10L/28R 10R/28L	Asph Conc	9,000ft 8,000ft	150ft 150ft	HIRL	MALSR / MALSR MALSF / MALSF	P4R/P4L P4R/P4L	
Airport Remarks	See Airport Facility Directory remarks and current NOTAMS. Arpt clsd to air carrier jet trng. Arpt clsd to large acft trng over 58,000 lbs max certificated GWT. Flocks of birds on and in vicinity of fld.						
ATIS	CTAF	UNICOM	GND CON	TOWER	APP CON	CLNC DEL	DEP CON
135.000		122.950	121.400 121.700	119.300 120.200	128.600	128.400	128.600
WEATHER 1-800-WX-BRIEF		ASOS / AWOS			Services		
		135.0	954-359-7857	Airframe	YES	Telephone	YES
Fixed Base Operator				Electronics	YES	Lodging	YES
				Powerplant	YES	Dining	YES
National Jets Air Center Fort Lauderdale Jet Center Signature Flight Support Jetscape Services				Rental Car	YES	Taxi	YES
				FUEL	100LL, Jet A		
				ATTENDED (Month/Day/Hr)	ALL/ALL/ALL		

Fort Myers / Lee Page Field

Owner Lee County Port Authority
Manager Barry C Bratton A.A.E.
 5200 Capt. Channing Page Drive
 Fort Myers, FL 33907-1526

Phone 239-590-6601

Fax 239-590-6615

E-Mail bcbratton@flylcpa.com

Website www.flylcpa.com/fmy/index.php

Identifier FMY
Latitude 26-35.200 N
Longitude 81-51.797 W
Elevation 17 ft
From City 3 Miles S
Sectional Miami
Hi Chart H-8H
Lo Chart L-21D, 23B



Runway	Surface	Length	Width	Lighting			VGSI	
				Runway	Approach			
05/23 13/31	Asph Asph	6,406ft 4,912ft	150ft 150ft	MIRL MIRL			V4L/V4L V4L/V4L	
Airport Remarks	See Airport Facility Directory remarks and current NOTAMS. High density bird population within airport boundaries. Brightly lighted ball field 1,500 ft SE of approach end Rwy 05. Noise sensitive airport. Fees for all charter & revenue producing aircraft. PPR for customs clearance.							
ATIS	CTAF	UNICOM	GND CON	TOWER	APP CON	CLNC DEL	DEP CON	
123.725	119.000		121.700	119.000	126.800 134.750	121.700	126.800 134.750	
WEATHER 1-800-WX-BRIEF		ASOS / AWOS			Services			
			2399362318	Airframe	YES	Telephone	YES	
Fixed Base Operator				Telephone	Electronics	YES	Lodging	YES
Page Field Aviation Center				239-936-1443	Powerplant	YES	Dining	NO
					Rental Car	YES	Taxi	YES
					FUEL	100LL, Jet A, Mogas		
					ATTENDED (Month/Day/Hr)	ALL/ALL/0700-2300		

**Fort Myers / Lee
Southwest Florida International Airport**

Owner Lee County Port Authority
Manager Peter B. Modys
 Southwest Florida International Airport
 11000 Terminal Access Rd Ste. 8671
 Fort Myers, FL 33913-8213
Phone 239-590-4700 **Fax** 239-590-4707
E-Mail pbmodys@flylcpa.com
Website www.flylcpa.com

Identifier RSW
Latitude 26-32.170 N
Longitude 81-45.310 W
Elevation 30 ft
From City 10 Miles SE
Sectional Miami
Hi Chart H-8H
Lo Chart L-21D, 23B



Runway	Surface	Length	Width	Lighting			VGSI			
				Runway	Approach					
06/24	Asph	12,000ft	150ft	HIRL	MALSR / REIL		V4L/P4L			
Airport Remarks	See Airport Facility Directory remarks and current NOTAMS. Right traffic Rwy 06. Birds & wildlife on & in vicinity of airport. No helicopter operations permitted on terminal apron. Noise abatement procedures Customs user fee airport. Commerical aircraft fees.									
ATIS	CTAF	UNICOM	GND CON	TOWER	APP CON	CLNC DEL	DEP CON			
124.650	128.750	122.950	121.900	128.750	126.800 134.750	132.075	126.800 134.750			
WEATHER 1-800-WX-BRIEF		ASOS / AWOS			Services					
		124.650	2395610966	Airframe	YES	Telephone	YES			
Fixed Base Operator				Telephone		Electronics	NO	Lodging	YES	
						Powerplant	YES	Dining	YES	
PrivateSky Aviation Services,Inc				239-225-6100		Rental Car	YES	Taxi	YES	
						FUEL		100LL, Jet A		
						ATTENDED (Month/Day/Hr)		ALL/ALL/ALL		


**Fort Pierce / St. Lucie
St Lucie County International Airport**

Owner St. Lucie County
Manager John T Wiatrak CM, ACE
2300 Virginia Avenue
Fort Pierce, FL 34946

Phone 772-462-1727
E-Mail wiatrakj@stlucieco.org
Website www.stlucieco.gov/airport

Fax 772-462-1718

Identifier FPR
Latitude 27-29.704 N
Longitude 80-22.096 W
Elevation 23 ft
From City 3 Miles NW
Sectional Miami
Hi Chart H-81
Lo Chart L-24F



Runway	Surface	Length	Width	Lighting			VGSI			
				Runway	Approach					
10L/28R 10R/28L 14/32	Asph Asph Asph	4,000ft 6,492ft 4,755ft	75ft 150ft 100ft	MIRL MIRL MIRL	REIL /		N/N V4L/V4L P4L/N			
Airport Remarks	See Airport Facility Directory remarks and current NOTAMS. When tower closed right traffic Rwy 14. Numerous birds & wildlife on & in vicinity of airport. Extensive flight training on & within 20 miles of airport below 6,000 ft. Extremely noise sensitive area E & SE. Noise abatement procedures.									
ATIS	CTAF	UNICOM	GND CON	TOWER	APP CON	CLNC DEL	DEP CON			
134.825	128.200		119.550	128.200	132.250		132.250			
WEATHER 1-800-WX-BRIEF		ASOS / AWOS			Services					
		134.825	7724894281	Airframe	YES	Telephone	YES			
Fixed Base Operator				Telephone		Electronics	YES	Lodging	YES	
						Powerplant	YES	Dining	YES	
APP Jet Center				772-489-2285		Rental Car	YES	Taxi	YES	
						FUEL		100LL, Jet A		
						ATTENDED (Month/Day/Hr)		All/All/0700-2100		

Gainesville / Alachua Gainesville Regional Airport

Owner Gainesville-Alachua County Regional Airport Authority
Manager Allan J Penksa AAE
 3880 Northeast 39th Avenue, Suite A
 Gainesville, FL 32609

Identifier GNV
Latitude 29-41.403 N
Longitude 82-16.307 W
Elevation 151 ft
From City 3 Miles NE
Sectional Jacksonville
Hi Chart H-8H
Lo Chart L-21D, 24G

Phone 352-373-0249 x11 **Fax** 352-374-8368
E-Mail allan.penksa@flygainesville.com
Website www.flygainesville.com



Runway	Surface	Length	Width	Lighting			VGSI	
				Runway	Approach			
07/25	Asph	4,158ft	100ft	MIRL	REIL / MALSR		P4L/P4L	
11/29	Asph	7,504ft	150ft	HIRL			P4L/P4R	
Airport Remarks	See Airport Facility Directory remarks and current NOTAMS. High density migratory birds during daylight hours in vicinity of all runways.							
ATIS	CTAF	UNICOM	GND CON	TOWER	APP CON	CLNC DEL	DEP CON	
127.150	119.550	122.950	121.700	119.550	118.175	121.700	118.175	
WEATHER 1-800-WX-BRIEF		ASOS / AWOS			Services			
		127.15	3523358672	Airframe	YES	Telephone	YES	
Fixed Base Operator				Telephone	Electronics	YES	Lodging	YES
University Air Center					Powerplant	YES	Dining	YES
					Rental Car	YES	Taxi	YES
				FUEL		100LL, Jet A		
				ATTENDED (Month/Day/Hr)	ALL/ALL/ALL			

High Springs / Alachua Oak Tree Landing Airport

Owner Oak Tree Landing LLC
Manager Julie Cole
 3603 Northwest 63rd Place
 Gainesville, FL 32653

Identifier 6J8
Latitude 29-43.208 N
Longitude 82-39.838 W
Elevation 90 ft
From City 7 Miles SW
Sectional Jacksonville
Hi Chart
Lo Chart

Phone 352-871-5354 **Fax** 866-853-8421
E-Mail jjhcole@aol.com
Website



Runway	Surface	Length	Width	Lighting		VGSI	
				Runway	Approach		
09/27	Asph	4,990ft	75ft			N/N	
Airport Remarks	See Airport Facility Directory remarks and current NOTAMS. VFR only.						
ATIS	CTAF	UNICOM	GND CON	TOWER	APP CON	CLNC DEL	DEP CON
122.900							
WEATHER 1-800-WX-BRIEF		ASOS / AWOS			Services		
Fixed Base Operator				Airframe	NO	Telephone	YES
				Electronics	NO	Lodging	NO
				Powerplant	NO	Dining	NO
				Rental Car	NO	Taxi	NO
				FUEL			
				ATTENDED (Month/Day/Hr)	UNATNDD		

Hilliard / Nassau Hilliard Airpark

Owner Town of Hilliard
Manager Joseph Blake
P.O. Box 549
Hilliard, FL 32406-0549

Phone 904-923-0482
E-Mail josephblake@comcast.net
Website

Fax

Identifier 01J
Latitude 30-41.281 N
Longitude 81-54.357 W
Elevation 59 ft
From City 1 Miles E
Sectional Jacksonville
Hi Chart
Lo Chart




Runway	Surface	Length	Width	Lighting		VGSI			
				Runway	Approach				
18/36	Turf	3,600ft	120ft	HIRL		P2R/P2L			
Airport Remarks	See Airport Facility Directory remarks and current NOTAMS. VFR only.								
ATIS	CTAF	UNICOM	GND CON	TOWER	APP CON	CLNC DEL	DEP CON		
122.900									
WEATHER 1-800-WX-BRIEF		ASOS / AWOS			Services				
				Airframe	NO	Telephone	YES		
Fixed Base Operator				Telephone		Electronics	NO	Lodging	NO
						Powerplant	NO	Dining	YES
						Rental Car	NO	Taxi	NO
						FUEL			
						ATTENDED (Month/Day/Hr)	UNATNDD		

Hollywood / Broward North Perry Airport

Owner Broward County Board of Commissioners
Manager Nina Demeo
 101 SW 77th Way
 Pembroke Pines, FL 33023-2509

Identifier HWO
Latitude 26-00.085 N
Longitude 80-14.431 W
Elevation 9 ft
From City 5 Miles W
Sectional Miami
Hi Chart
Lo Chart L-23C, A

Phone 954-359-1016 **Fax** 954-962-3119
E-Mail ndemeo@broward.org
Website http://NorthPerryAirport.net



Runway	Surface	Length	Width	Lighting			VGSI
				Runway	Approach		
01L/19R	Asph	3,350ft	100ft	MIRL	REIL / REIL		P2L/P2L
01R/19L	Asph	3,260ft	100ft				P2L/P2L
10L/28R	Asph	3,240ft	100ft				P2L/P2L
10R/28L	Asph	3,255ft	100ft	MIRL	REIL / REIL		P4L/P2L
Airport Remarks	See Airport Facility Directory remarks and current NOTAMS. Right traffic Rwy's 09R, 18R, 27R & 36R, Bird activity in vicinity of airport. High volume of banner towing and student flight in vicinity of airport. Numerous tall towers SE of airport cause radio interference.						
ATIS	CTAF	UNICOM	GND CON	TOWER	APP CON	CLNC DEL	DEP CON
135.475	132.100	122.950	120.450	132.100 134.300	128.600	128.600	
WEATHER 1-800-WX-BRIEF		ASOS / AWOS			Services		
		135.475	9549835904	Airframe	YES	Telephone	YES
Fixed Base Operator				Electronics	YES	Lodging	YES
The Fuel Depot @ Bobby's Landing Hollywood Aviation, Inc				Powerplant	YES	Dining	NO
				Rental Car	YES	Taxi	YES
				FUEL	100LL, Jet A		
				ATTENDED (Month/Day/Hr)	ALL/ALL/0700-2100		

Homestead / Miami-Dade Homestead General Aviation Airport

Owner Miami-Dade County
Manager Chris McArthur
 12800 Southwest 145th Avenue
 Miami, FL 33186


Phone 305-869-1700

Fax 305-869-1780

E-Mail cmcarthur@miami-airport.com

Website www.miami-airport.com/homestead.asp

Identifier X51
Latitude 25-29.923 N
Longitude 80-33.254 W
Elevation 9 ft
From City 4 Miles NW
Sectional Miami
Hi Chart
Lo Chart L-23C, A



Runway	Surface	Length	Width	Lighting			VGSI		
				Runway	Approach				
09U/27U 10/28 18/36	Turf Asph Asph	2,501ft 3,000ft 4,000ft	150ft 75ft 100ft	MIRL MIRL			N/N P2L/N N/P4R		
Airport Remarks	See Airport Facility Directory remarks and current NOTAMS. VFR only. Right traffic Rws 18 & 27. Parachute jumping and extensive crop dusting in area. Ultralight activity on & in vicinity of airport. Aerobatic box south of airport.								
ATIS	CTAF	UNICOM	GND CON	TOWER	APP CON	CLNC DEL	DEP CON		
122.800		122.800		125.500			125.500		
WEATHER 1-800-WX-BRIEF		ASOS / AWOS			Services				
		118.375	3052472791	Airframe	YES	Telephone	YES		
Fixed Base Operator				Telephone		Electronics	NO	Lodging	YES
						Powerplant	YES	Dining	YES
Roberts Air South Homestead Executive Jet Center						Rental Car	YES	Taxi	YES
						FUEL		100LL, Jet A	
						ATTENDED (Month/Day/Hr)		ALL/ALL/ALL	

**Immokalee / Collier
Immokalee Regional Airport**

Owner Collier County Airport Authority
Manager Robert R Tweedie Jr.
 2005 Mainsail Drive, Suite 1
 Naples, FL 34114-0824

Identifier IMM
Latitude 26-25.990 N
Longitude 81-24.062 W
Elevation 36 ft
From City 1 Miles NE
Sectional Miami
Hi Chart H-8H
Lo Chart L-23C

Phone 239-642-7878 x23 **Fax** 239-642-5427
E-Mail RobertTweedie@colliergov.net
Website www.colliergov.net/Index.aspx?page=59



Runway	Surface	Length	Width	Lighting			VGSI
				Runway	Approach		
09/27 18/36	Asph Asph	5,000ft 5,000ft	150ft 150ft	MIRL MIRL	REIL / REIL REIL / REIL	P4L/P4L P4L/P4L	
Airport Remarks	See Airport Facility Directory remarks and current NOTAMS. Glider activity below 10,000 ft within 10 nm from SR-SS. Crop dusting operations conducted during daylight hours. Take-offs and landings on turf areas of airport are not authorized. Taxiway B is not lighted.						
ATIS	CTAF	UNICOM	GND CON	TOWER	APP CON	CLNC DEL	DEP CON
122.900				119.750 134.750		119.750 134.750	
WEATHER 1-800-WX-BRIEF		ASOS / AWOS			Services		
		118.525	2396572038	Airframe	YES	Telephone	YES
Fixed Base Operator				Electronics	NO	Lodging	YES
Immokalee Airport				Powerplant	YES	Dining	YES
				Rental Car	YES	Taxi	NO
				FUEL		100LL, Jet A	
				ATTENDED (Month/Day/Hr)	ALL/ALL/0800-1700		

Indiantown / Martin Indiantown Airport

Owner Indiantown International Inc.
Manager Clyde W Dawson
P.O. Box 1234
Indiantown, FL 34956-1234

Phone 772-597-5800
E-Mail
Website

Fax 772-597-5805

Identifier X58
Latitude 27-02.187 N
Longitude 80-26.403 W
Elevation 30 ft
From City 2 Miles NE
Sectional Miami
Hi Chart
Lo Chart



Runway	Surface	Length	Width	Lighting		VGSI	
				Runway	Approach		
13/31	Turf	5,400ft	95ft			N/N	
Airport Remarks	See Airport Facility Directory remarks and current NOTAMS. VFR only. No touch & go landings. PPR for transient aircraft training. Standing water runway edges after rain. Landing fee currently in effect. \$10 landing fee waived with fuel purchase.						
ATIS	CTAF	UNICOM	GND CON	TOWER	APP CON	CLNC DEL	DEP CON
123.000		123.000					
WEATHER 1-800-WX-BRIEF		ASOS / AWOS			Services		
				Airframe	YES	Telephone	YES
				Electronics	NO	Lodging	YES
				Powerplant	YES	Dining	YES
				Rental Car	NO	Taxi	NO
				FUEL	100LL		
				ATTENDED (Month/Day/Hr)	UNATNDD		

Inverness / Citrus Inverness Airport

Owner Citrus County
Manager Bill Bachschmidt
 3528 South Airport Road
 Inverness, FL 34450-7283

Identifier INF
Latitude 28-48.516 N
Longitude 82-18.989 W
Elevation 50 ft
From City 2 Miles SE
Sectional Jacksonville
Hi Chart H-8H
Lo Chart L-21D, 24F

Phone 352-341-0322 **Fax** 352-341-0323
E-Mail BILLB@dabcon.com
Website www.bocc.citrus.fl.us/pubworks/public_works.htm



Runway	Surface	Length	Width	Lighting			VGSI
				Runway	Approach		
01/19	Asph	5,000ft	75ft	MIRL	REIL / REIL		P4L/P4L
Airport Remarks	See Airport Facility Directory remarks and current NOTAMS. VFR only. Right traffic Rwy 01.						
ATIS	CTAF	UNICOM	GND CON	TOWER	APP CON	CLNC DEL	DEP CON
122.725		122.725		118.175		118.175	
WEATHER 1-800-WX-BRIEF		ASOS / AWOS			Services		
		119.975	3523410264	Airframe	NO	Telephone	YES
Fixed Base Operator				Electronics	NO	Lodging	YES
Whiskey Bravo Air, Inc				Powerplant	NO	Dining	YES
				Rental Car	YES	Taxi	YES
				FUEL	100LL, Jet A		
				ATTENDED (Month/Day/Hr)	ALL/ALL/0700-1900		

Jacksonville / Duval Cecil Airport


Owner Jacksonville Aviation Authority
Manager Steven J Grossman
 14201 Pecan Park Road
 Jacksonville, FL 32218

Phone 904-741-2069 **Fax** 904-741-2039

E-Mail steve.grossman@flyjacksonville.com

Website www.flyjacksonville.com

Identifier VQQ
Latitude 30-13.120 N
Longitude 81-52.600 W
Elevation 81 ft
From City 13 Miles SW
Sectional Jacksonville
Hi Chart H-8H
Lo Chart L-121D, 24G, A



Runway	Surface	Length	Width	Lighting		VGSI
				Runway	Approach	
09L/27R	Asph/Conc	4,439ft	200ft			N/N
09R/27L	Asph/Conc	8,003ft	200ft	HIRL	MALS / REIL	P4L/P4L
18L/36R	Asph/Conc	12,503ft	200ft	HIRL	MALS / MALS	P4L/P4L
18R/36L	Asph/Conc	8,002ft	200ft			N/N

Airport Remarks	See Airport Facility Directory remarks and current NOTAMS. Wildlife in vicinity of airport.						
------------------------	---	--	--	--	--	--	--

ATIS	CTAF	UNICOM	GND CON	TOWER	APP CON	CLNC DEL	DEP CON
125.275	126.100	122.950	121.625	126.100	123.800	121.625	123.800

WEATHER 1-800-WX-BRIEF	ASOS / AWOS		Services			
	125.275	9047786934	Airframe	YES	Telephone	YES
Fixed Base Operator			Electronics	YES	Lodging	YES
			Powerplant	YES	Dining	YES
Jacksonville JetPort			Rental Car	YES	Taxi	YES
			FUEL	100LL, Jet A1+		
			ATTENDED (Month/Day/Hr)	ALL/ALL/0700-2200		

**Jacksonville / Duval
Herlong Recreational Airport**

Owner Jacksonville Aviation Authority
Manager Rolf Riechmann
 9300 Normandy Blvd
 Suite 4
 Jacksonville, FL 32221-5522
Phone 904-741-5071
E-Mail rolf.riechmann@flyherlong.com
Website www.flyherlong.com

Fax 904-781-4851

Identifier HEG
Latitude 30-16.514 N
Longitude 81-48.323 W
Elevation 87 ft
From City 8 Miles SW
Sectional
Hi Chart
Lo Chart L-21D, 24G, A



Runway	Surface	Length	Width	Lighting			VGSI	
				Runway	Approach			
07/25	Asph	4,000ft	100ft	MIRL			P2L/P2L	
11/29	Asph	3,500ft	100ft	MIRL			P2L/P2L	
Airport Remarks	See Airport Facility Directory remarks and current NOTAMS. Parachute jumping. Ultralight & glider activity on & in vicinity of airport.							
ATIS	CTAF	UNICOM	GND CON	TOWER	APP CON	CLNC DEL	DEP CON	
123.000		123.000		124.400			124.400	
WEATHER 1-800-WX-BRIEF		ASOS / AWOS			Services			
		119.275	904-695-0334	Airframe	YES	Telephone	YES	
Fixed Base Operator				Electronics	NO	Lodging	YES	
				Powerplant	YES	Dining	YES	
Herlong Aviation				Rental Car	YES	Taxi	YES	
				FUEL		100LL, Jet A		
				ATTENDED (Month/Day/Hr)		ALL/ALL/0630-1930		

Jacksonville / Duval
Jacksonville Executive At Craig Airport

Owner Jacksonville Aviation Authority
Manager Tiffany Gillem
 855-1 Saint Johns Bluff Road North, Suite 500
 Jacksonville, FL 32225-8388

Phone 904-741-5061 **Fax** 904-645-6483
E-Mail tiffany.gillem@flyjaxex.com
Website www.jaa.aero/AirSys/Craig.aspx

Identifier CRG
Latitude 30-20.179 N
Longitude 81-30.867 W
Elevation 41 ft
From City 8 Miles E
Sectional
Hi Chart
Lo Chart L-21D, 24G, A



Runway	Surface	Length	Width	Lighting			VGSI
				Runway	Approach		
05/23 14/32	Asph Asph/Gravel	4,004ft 4,008ft	100ft 100ft	MIRL HIRL	/ REIL REIL / MALSF		P4L/P4L P4L/P4L
Airport Remarks	See Airport Facility Directory remarks and current NOTAMS. Birds and wildlife on & in vicinity of airport. Banner towing on weekends & special events. Noise abatement procedures.						
ATIS	CTAF	UNICOM	GND CON	TOWER	APP CON	CLNC DEL	DEP CON
125.400	132.100	122.950	121.800	132.100	124.900	118.350	124.900
WEATHER 1-800-WX-BRIEF		ASOS / AWOS			Services		
		125.4	904-646-4670	Airframe	YES	Telephone	YES
Fixed Base Operator				Electronics	YES	Lodging	YES
Avitat Sky Harbor Craig Air Center				Powerplant	YES	Dining	YES
				Rental Car	YES	Taxi	YES
				FUEL	100LL, Jet A		
				ATTENDED (Month/Day/Hr)	ALL/MON-FRI/0600-2300 ALL/SAT-SUN/0600-2200		

Jacksonville / Duval
Jacksonville International Airport

Owner Jacksonville Aviation Authority
Manager Steven J Grossman
 14201 Pecan Park Road
 Jacksonville, FL 32218

Identifier JAX
Latitude 30-29.643 N
Longitude 81-41.272 W
Elevation 30 ft
From City 9 Miles N
Sectional Jacksonville
Hi Chart H-8H
Lo Chart L-21D, 24G, A

Phone 904-741-2069 **Fax** 904-741-2039
E-Mail steve.grossman@flyjacksonville.com
Website www.jia.aero




Runway	Surface	Length	Width	Lighting			VGSI	
				Runway	Approach			
08/26 14/32	Conc Conc	10,000ft 7,701ft	150ft 150ft	HIRL HIRL	ALSF2 / MALSR MALSR / REIL		P4L/P4R P4L/P4L	
Airport Remarks	See Airport Facility Directory remarks and current NOTAMS. Wildlife on airfield, more active in evening hours.							
ATIS	CTAF	UNICOM	GND CON	TOWER	APP CON	CLNC DEL	DEP CON	
125.850		122.950	121.900	118.300	127.000	119.500	127.000	
WEATHER 1-800-WX-BRIEF		ASOS / AWOS			Services			
		125.85	9047414304	Airframe	YES	Telephone	YES	
Fixed Base Operator				Telephone	Electronics	YES	Lodging	YES
Signature Flight Support				904-741-2201	Powerplant	YES	Dining	YES
					Rental Car	YES	Taxi	YES
					FUEL	100LL, Jet A		
				ATTENDED (Month/Day/Hr)	ALL/ALL/ALL			

Key West / Monroe **Key West International Airport**

Owner Monroe County
Manager Peter J Horton
 3491 S Roosevelt Blvd
 Key West, FL 33040-5295

Identifier EYW
Latitude 24-33.367 N
Longitude 81-45.573 W
Elevation 3 ft
From City 2 Miles E
Sectional Miami
Hi Chart
Lo Chart L-21D, 23C

Phone 305-809-5210 **Fax** 305-292-3578
E-Mail horton-peter@monroecounty-fl.gov
Website www.eywairport.com



Runway	Surface	Length	Width	Lighting			VGSI		
				Runway	Approach				
09/27	Asph	4,801ft	100ft	MIRL	REIL / REIL		V4L/V4L		
Airport Remarks	See Airport Facility Directory remarks and current NOTAMS. Right traffic Rwy 09. Parachute jumping. Birds on & in vicinity of airport. Restricted Area R-2916 located 14 nm NE of airport on cable to 14,000 ft. Noise abatement procedures. Intensive military traffic S & E of airport.								
ATIS	CTAF	UNICOM	GND CON	TOWER	APP CON	CLNC DEL	DEP CON		
119.675	118.200	122.950	121.900	118.200	124.025 133.500	121.900	124.025 133.500		
WEATHER 1-800-WX-BRIEF		ASOS / AWOS			Services				
		119.675	3052924046	Airframe	YES	Telephone	YES		
Fixed Base Operator				Telephone		Electronics	NO	Lodging	YES
						Powerplant	YES	Dining	YES
Island City Flying Service				305-296-5422		Rental Car	YES	Taxi	YES
						FUEL		100, Jet A	
						ATTENDED (Month/Day/Hr)		ALL/ALL/0700-2300	

Keystone Heights / Clay Keystone Airpark

Owner Keystone Airpark Authority
Manager Maria Gall
 7100 Airport Road
 Starke, FL 32091

Identifier 42J
Latitude 29-50.665 N
Longitude 82-02.006 W
Elevation 196 ft
From City 3 Miles N
Sectional Jacksonville
Hi Chart H-8H
Lo Chart L-21D, 24G

Phone 352-473-0031 **Fax** 352-473-4251
E-Mail keystoneheights@bellsouth.net
Website www.keystoneairport.com



Runway	Surface	Length	Width	Lighting			VGSI	
				Runway	Approach			
05/23 11/29	Asph Asph	5,046ft 4,899ft	100ft 75ft	MIRL HIRL	REIL / REIL REIL /	P2L/P2L P2L/P2L		
Airport Remarks	See Airport Facility Directory remarks and current NOTAMS. Animals on & in vicinity of airport. Restricted Area R-2903A 1.5 miles Rwy 22 end; fly left traffic to avoid.							
ATIS	CTAF	UNICOM	GND CON	TOWER	APP CON	CLNC DEL	DEP CON	
122.700		122.700		118.175		118.175		
WEATHER 1-800-WX-BRIEF	ASOS / AWOS				Services			
	124.275	3524738273	Airframe		YES	Telephone	YES	
Fixed Base Operator				Telephone	Electronics	NO	Lodging	YES
					Powerplant	YES	Dining	NO
Keystone Airpark Authority				352-473-4807	Rental Car	YES	Taxi	YES
					FUEL	100LL, Jet A		
					ATTENDED (Month/Day/Hr)	ALL/ALL/0800-1800		

**LaBelle / Hendry
La Belle Municipal Airport**

Owner Hendry County
Manager Thomas Vaughan
P.O. Box 1607
LaBelle, FL 33975

Phone 863-675-1568
E-Mail tvaughan@hendryfla.net
Website www.flylabelle.com

Fax 863-675-2156

Identifier X14
Latitude 26-44.654 N
Longitude 81-25.955 W
Elevation 20 ft
From City 1 Miles S
Sectional Miami
Hi Chart H-8H
Lo Chart L-21D, 23C



Runway	Surface	Length	Width	Lighting			VGSI	
				Runway	Approach			
14/32	Asph	5,254ft	75ft	MIRL	REIL / REIL		P4L/P4L	
Airport Remarks	See Airport Facility Directory remarks and current NOTAMS.							
ATIS	CTAF	UNICOM	GND CON	TOWER	APP CON	CLNC DEL	DEP CON	
122.800		122.800			126.800 134.750		126.800 134.750	
WEATHER 1-800-WX-BRIEF		ASOS / AWOS			Services			
				Airframe	YES	Telephone	YES	
Fixed Base Operator				Electronics		YES	Lodging	YES
				Powerplant		YES	Dining	YES
				Rental Car		YES	Taxi	YES
				FUEL		100LL, Jet A		
Hendry County				ATTENDED (Month/Day/Hr)		All/Monday-Friday/0800-1700		

**Lake City / Columbia
Lake City Gateway Airport**

Owner City of Lake City
Manager Nick Harwell
 3524 East U.S. Highway 90
 Lake City, FL 32055

Phone 386-752-1066 x118
E-Mail harwelln@lcfia.com
Website http://www.lcfia.com/lcqaairport.htm

Fax 386-752-5584

Identifier LCQ
Latitude 30-10.922 N
Longitude 82-34.616 W
Elevation 201 ft
From City 3 Miles E
Sectional Jacksonville
Hi Chart H-8H, 12F
Lo Chart L-21D, 24G



Runway	Surface	Length	Width	Lighting			VGSI
				Runway	Approach		
05/23 10/28	Asph Asph	4,000ft 8,003ft	75ft 150ft	MIRL MIRL	/ REIL		N/N P2L/P2L
Airport Remarks	See Airport Facility Directory remarks and current NOTAMS. Right traffic Rwy 28. Helicopters advised to taxi on paved areas only.						
ATIS	CTAF	UNICOM	GND CON	TOWER	APP CON	CLNC DEL	DEP CON
119.200		122.950	121.900	119.200	125.375	125.375	
WEATHER 1-800-WX-BRIEF		ASOS / AWOS			Services		
		120.675	3867549366	Airframe	YES	Telephone	YES
Fixed Base Operator				Electronics	NO	Lodging	NO
				Powerplant	YES	Dining	NO
Lake City Airport				Rental Car	NO	Taxi	YES
				FUEL	100LL, Jet A		
				ATTENDED (Month/Day/Hr)	ALL/ALL/0800-1800		

Lake Wales / Polk Chalet Suzanne Air Strip

Owner Chalet Suzanne Properties, Inc
Manager Jeff Kent
 3800 Chalet Suzanne Dr
 Lake Wales, FL 33859

Identifier X25
Latitude 27-57.228 N
Longitude 81-36.085 W
Elevation 130 ft
From City 3 Miles N
Sectional Miami
Hi Chart
Lo Chart

Phone 863-676-6011 **Fax** 866-405-4082
E-Mail kenters289@gmail.com
Website www.chaletsuzanne.com/airstrip.html



Runway	Surface	Length	Width	Lighting			VGSI		
				Runway	Approach				
18/36	Turf	2,313ft	60ft	NSTD			N/N		
Airport Remarks	See Airport Facility Directory remarks and current NOTAMS. VFR only.								
ATIS	CTAF	UNICOM	GND CON	TOWER	APP CON	CLNC DEL	DEP CON		
122.800		122.800							
WEATHER 1-800-WX-BRIEF		ASOS / AWOS			Services				
				Airframe	NO	Telephone	YES		
Fixed Base Operator				Telephone		Electronics	NO	Lodging	YES
						Powerplant	NO	Dining	YES
Chalet Suzanne Air Strip				863-676-6011		Rental Car	YES	Taxi	YES
						FUEL			
						ATTENDED (Month/Day/Hr)		ALL/ALL/0800-2100	

**Lake Wales / Polk
Lake Wales Municipal Airport**

Owner Lake Wales Airport Authority
Manager Kenneth Fields
 201 W. Central Avenue
 Lake Wales, FL 33853

Identifier X07
Latitude 27-53.628 N
Longitude 81-37.225 W
Elevation 127 ft
From City 2 Miles W
Sectional Miami
Hi Chart
Lo Chart L-21D, 24F

Phone 863-678-4182 **Fax** 863-678-4180
E-Mail kfields@cityoflakewales.com
Website <http://www.cityoflakewales.com/airport/index.shtml>



Runway	Surface	Length	Width	Lighting			VGSI
				Runway	Approach		
06/24 17/35	Asph Asph	3,999ft 3,860ft	100ft 75ft	MIRL			P4R/P4L P2R/P2L
Airport Remarks	See Airport Facility Directory remarks and current NOTAMS. Parachute jumping. Ultralight activity on & in vicinity of airport.						
ATIS	CTAF	UNICOM	GND CON	TOWER	APP CON	CLNC DEL	DEP CON
122.800		122.800		120.650		120.650	
WEATHER 1-800-WX-BRIEF		ASOS / AWOS			Services		
		124.225	8636781334	Airframe	NO	Telephone	YES
Fixed Base Operator				Electronics	NO	Lodging	YES
				Powerplant	NO	Dining	NO
Lake Wales Aviation, Inc.				Rental Car	YES	Taxi	NO
				FUEL	100LL, Jet A		
				ATTENDED (Month/Day/Hr)	All/All/0900-1700		

**Lakeland / Polk
Lakeland Linder Regional Airport**

Owner City of Lakeland
Manager Eugene Conrad III
 3900 Don Emerson Drive, Suite 210
 Lakeland, FL 33811

Phone 863-834-3298

Fax 863-834-3274

E-Mail gene.conrad@lakelandgov.net

Website www.lakelandairport.com/

Identifier LAL
Latitude 27-59.335 N
Longitude 82-01.113 W
Elevation 142 ft
From City 4 Miles SW
Sectional Miami
Hi Chart H-8H
Lo Chart L-21D, 24F



Runway	Surface	Length	Width	Lighting			VGSi		
				Runway	Approach				
05/23 09/27	Asph Asph	5,005ft 8,499ft	150ft 150ft	HIRL HIRL	MALSR /		P4L/P4L P2R/P4R		
Airport Remarks	See Airport Facility Directory remarks and current NOTAMS. Extensive bird activity on & in vicinity of airport.								
ATIS	CTAF	UNICOM	GND CON	TOWER	APP CON	CLNC DEL	DEP CON		
118.250	124.500	122.950	121.400	124.500	120.650 119.900	120.650 119.900			
WEATHER 1-800-WX-BRIEF		ASOS / AWOS				Services			
			8638342030		Airframe	YES	Telephone	YES	
Fixed Base Operator				Telephone		Electronics	YES	Lodging	YES
						Powerplant	YES	Dining	YES
FlightLevel Aviation				863-647-3911		Rental Car	YES	Taxi	YES
						FUEL		100LL, Jet A	
						ATTENDED (Month/Day/Hr)		ALL/ALL/0600-2200	

Lakeland / Polk South Lakeland Airport

Owner South Lakeland Airport, Inc.
Manager Jay Kurtz
 7500 Coronet Rd
 Mulberry, FL 33860-8307

Phone 863-701-0000 **Fax** 863-425-4923
E-Mail liteplane@bigfoot.com
Website www.therealsouthlakelandairport.com

Identifier X49
Latitude 27-56.001 N
Longitude 82-02.638 W
Elevation 110 ft
From City 1 Miles S
Sectional Miami
Hi Chart
Lo Chart



Runway	Surface	Length	Width	Lighting			VGSI
				Runway	Approach		
14/32	Turf	2,412ft	100ft	N/N			
Airport Remarks	See Airport Facility Directory remarks and current NOTAMS. VFR only. Right traffic Rwy 14. No powered parachute or gyro ops. Airport has no night time operations. Turf runways may hold water after rain.						
ATIS	CTAF	UNICOM	GND CON	TOWER	APP CON	CLNC DEL	DEP CON
122.900							
WEATHER 1-800-WX-BRIEF		ASOS / AWOS			Services		
				Airframe	YES	Telephone	YES
Fixed Base OperatorTelephone				Electronics	NO	Lodging	YES
				Powerplant	YES	Dining	YES
				Rental Car	NO	Taxi	NO
				FUEL			
				ATTENDED (Month/Day/Hr)	ALL/SAT-SUN/0700-DUSK		

**Leesburg / Lake
Leesburg International Airport**

Owner City of Leesburg
Manager

Identifier LEE
Latitude 28-49.368 N
Longitude 81-48.551 W
Elevation 77 ft
From City 3 Miles NE
Sectional Jacksonville
Hi Chart H-8H
Lo Chart L-21D, 24F

Phone
E-Mail
Website <http://www.leesburgflorida.gov/airport>

Fax



Runway	Surface	Length	Width	Lighting			VGSI	
				Runway	Approach			
03/21 13/31	Asph Asph	4,957ft 6,300ft	100ft 100ft	HIRL HIRL	REIL / REIL		P4L/P4R P4L/P4L	
Airport Remarks	See Airport Facility Directory remarks and current NOTAMS.							
ATIS	CTAF	UNICOM	GND CON	TOWER	APP CON	CLNC DEL	DEP CON	
134.325	119.350	122.725	121.725	119.350	121.100	121.100		
WEATHER 1-800-WX-BRIEF		ASOS / AWOS			Services			
		134.325	3527871565	Airframe	YES	Telephone	YES	
Fixed Base Operator				Telephone	Electronics	YES	Lodging	YES
Sunair Aviation				352-787-2211	Powerplant	YES	Dining	NO
					Rental Car	YES	Taxi	YES
					FUEL	100LL, Jet A		
					ATTENDED (Month/Day/Hr)	ALL/ALL/0700-1900		

**Live Oak / Suwannee
Suwannee County Airport**

Owner Suwannee County
Manager Greg Scott
1201 Silas Drive
Live Oak, FL 32064

Identifier 24J
Latitude 30-18.102 N
Longitude 83-01.416 W
Elevation 104 ft
From City 2 Miles W
Sectional Jacksonville
Hi Chart
Lo Chart L-21D, 24G

Phone 386-362-3004 **Fax** 386-208-1580
E-Mail wgscott@windstream.net
Website www.suwcounty.org



Runway	Surface	Length	Width	Lighting		VGSI	
				Runway	Approach		
07/25	Asph	4,005ft	75ft	MIRL	REIL / REIL	P2L/P2L	
Airport Remarks	See Airport Facility Directory remarks and current NOTAMS. VFR only.						
ATIS	CTAF	UNICOM	GND CON	TOWER	APP CON	CLNC DEL	DEP CON
122.800		122.800					
WEATHER 1-800-WX-BRIEF		ASOS / AWOS 118.2253863621731		Airframe	YES	Telephone	YES
Fixed Base Operator Suwannee County 386-362-4200				Electronics	NO	Lodging	YES
				Powerplant	YES	Dining	NO
				Rental Car	YES	Taxi	YES
				FUEL	100LL		
				ATTENDED (Month/Day/Hr)	ALL/MON-SAT/0800-1800		

Marathon / Monroe **The Florida Keys Marathon Airport**

Owner Monroe County
Manager Peter J Horton
 3491 S Roosevelt Blvd
 Key West, FL 33040-5295

Identifier MTH
Latitude 24-43.571 N
Longitude 81-03.082 W
Elevation 5 ft
From City 3 Miles E
Sectional Miami
Hi Chart H-81
Lo Chart L-23C

Phone 305-809-5210 **Fax** 305-292-3578
E-Mail horton-peter@monroecounty-fl.gov
Website http://www.fla-keys.com/marathon/marathon_airport.cfm



Runway	Surface	Length	Width	Lighting			VGSI
				Runway	Approach		
07/25	Asph	5,008ft	100ft	MIRL	REIL /		P4L/P4L
Airport Remarks	See Airport Facility Directory remarks and current NOTAMS. Extremely noise sensitive area. Noise abatement procedures.						
ATIS	CTAF	UNICOM	GND CON	TOWER	APP CON	CLNC DEL	DEP CON
122.800		122.800		133.500		133.500	
WEATHER 1-800-WX-BRIEF		ASOS / AWOS			Services		
		135.525	3057438373	Airframe	YES	Telephone	YES
Fixed Base Operator				Electronics	NO	Lodging	YES
				Powerplant	YES	Dining	YES
Marathon Jet Center Marathon General Aviation				Rental Car	YES	Taxi	YES
				FUEL	100LL, Jet A1+		
				ATTENDED (Month/Day/Hr)	ALL/ALL/0800-1800		

Marco Island / Collier Marco Island Airport

Owner Collier County Airport Authority
Manager Robert R Tweedie Jr.
 2005 Mainsail Drive, Suite 1
 Naples, FL 34114-0824

Phone 239-642-7878 x23

Fax 239-642-5427

E-Mail RobertTweedie@colliergov.net

Website www.colliergov.net/index.aspx?page=21

Identifier MKY
Latitude 25-59.703 N
Longitude 81-40.352 W
Elevation 5 ft
From City 4 Miles NE
Sectional Miami
Hi Chart H-81
Lo Chart L-23B, 21D



Runway	Surface	Length	Width	Lighting			VGSI
				Runway	Approach		
17/35	Asph	5,000ft	100ft	MIRL	REIL / REIL		P4L/P4L
Airport Remarks	See Airport Facility Directory remarks and current NOTAMS. For fuel and svc after hrs call 239-394-3355. Numerous birds and wildlife on and invof arpt. Banner towing on and invof arpt. Noise Sensitive Area						
ATIS	CTAF	UNICOM	GND CON	TOWER	APP CON	CLNC DEL	DEP CON
122.800		122.800		119.750 134.750		120.800	119.750 134.750
WEATHER 1-800-WX-BRIEF		ASOS / AWOS 120.0752393948187			Services		
				Airframe	YES	Telephone	YES
Fixed Base OperatorTelephone				Electronics	NO	Lodging	NO
				Powerplant	YES	Dining	NO
Marco Island Executive Airport239-394-3355				Rental Car	YES	Taxi	YES
				FUEL	100LL, Jet A		
				ATTENDED (Month/Day/Hr)	ALL/ALL/0700-1900		

**Marianna / Jackson
Marianna Municipal Airport**

Owner Marianna Municipal Airport Development Authority
Manager Fred Hovater
 3689 Industrial Park Drive
 Marianna, FL 32446

Phone 850-482-2281 **Fax** 850-482-4761
E-Mail laura@skywarriorinc.com
Website www.cityofmarianna.com/airport

Identifier MAI
Latitude 30-50.268 N
Longitude 85-10.913 W
Elevation 110 ft
From City 4 Miles NE
Sectional New Orleans
Hi Chart
Lo Chart L-21C, 22I



Runway	Surface	Length	Width	Lighting			VGSI		
				Runway	Approach				
08/26 18/36	Asph Asph	4,895ft 4,896ft	100ft 100ft	MIRL			N/N P4L/P4L		
Airport Remarks	See Airport Facility Directory remarks and current NOTAMS. Military performing special helicopter operations on & in vicinity of airport.								
ATIS	CTAF	UNICOM	GND CON	TOWER	APP CON	CLNC DEL	DEP CON		
123.000		123.000		133.750 134.300			133.750 134.300		
WEATHER 1-800-WX-BRIEF		ASOS / AWOS			Services				
		133.525	8504826082	Airframe	YES	Telephone	YES		
Fixed Base Operator				Telephone		Electronics	NO	Lodging	YES
						Powerplant	YES	Dining	YES
Marianna Municipal Airport				850-482-2281		Rental Car	YES	Taxi	YES
						FUEL		100LL, Jet A	
						ATTENDED (Month/Day/Hr)		MAY-OCT/ALL/0700-1900 NOV-APR/ALL/0700-1730	

**Melbourne / Brevard
Melbourne International Airport**

Owner Melbourne Airport Authority
Manager Greg Donovan A.A.E.
 1 Air Terminal Parkway, Suite 220
 Melbourne, FL 32901

Identifier MLB
Latitude 28-06.165 N
Longitude 80-38.748 W
Elevation 33 ft
From City 2 Miles NW
Sectional Jacksonville
Hi Chart H-81
Lo Chart L-24F

Phone 321-723-6227 **Fax** 321-723-1194
E-Mail gdonovan@mlbair.com
Website www.mlbair.com



Runway	Surface	Length	Width	Lighting		VGSI
				Runway	Approach	
05/23	Asph	3,001ft	75ft	MIRL		P2L/P2L
09L/27R	Asph	6,000ft	150ft	MIRL		P4L/P4L
09R/27L	Asph	10,181ft	150ft	HIRL	MALSR / REIL	P4L/P4L

Airport Remarks	See Airport Facility Directory remarks and current NOTAMS. Customs user fee airport.						
------------------------	--	--	--	--	--	--	--

ATIS	CTAF	UNICOM	GND CON	TOWER	APP CON	CLNC DEL	DEP CON
132.550	118.200	122.950	121.900	118.200 124.500	132.650	121.900	132.650

WEATHER 1-800-WX-BRIEF	ASOS / AWOS		Services			
	132.550	3217237403	Airframe	YES	Telephone	YES
Fixed Base Operator Atlantic Jet Center FIT Aviation			Electronics	YES	Lodging	YES
			Powerplant	YES	Dining	YES
			Rental Car	YES	Taxi	YES
			FUEL	100LL, Jet A		
			ATTENDED (Month/Day/Hr)	ALL/ALL/ALL		

Merritt Island / Brevard Merritt Island Airport

Owner Titusville-Cocoa Airport District
Manager Debbie Marino
355 Golden Knights Blvd.
Titusville, FL 32780

Identifier COI
Latitude 28-20.495 N
Longitude 80-41.130 W
Elevation 7 ft
From City
Sectional Jacksonville
Hi Chart
Lo Chart L-24F

Phone 321-267-8780 **Fax** 321-383-4284
E-Mail dmarino@flairport.com
Website www.flairport.com




Runway	Surface	Length	Width	Lighting			VGSI
				Runway	Approach		
11/29	Asph	3,601ft	75ft	MIRL			P2L/P2L
Airport Remarks	See Airport Facility Directory remarks and current NOTAMS. Banner towing in vicinity of airport. 24-hour helicopter operations SW ramp.						
ATIS	CTAF	UNICOM	GND CON	TOWER	APP CON	CLNC DEL	DEP CON
122.975		122.975		134.950			134.950
WEATHER 1-800-WX-BRIEF		ASOS / AWOS 119.0253219868864				Services	
Fixed Base OperatorTelephone Space Coast Aviation321-453-2222				Airframe	YES	Telephone	YES
				Electronics	YES	Lodging	YES
				Powerplant	YES	Dining	YES
				Rental Car	YES	Taxi	YES
				FUEL	100LL, Jet A		
				ATTENDED (Month/Day/Hr)	ALL/ALL/0800-2000		

**Miami / Miami-Dade
Dade-Collier Training and Transition Airport**

Owner Miami-Dade County
Manager Nelson Mejias
14201 NW 42nd Ave
Opa-locka, FL 33054

Identifier TNT
Latitude 25-51.708 N
Longitude 80-53.820 W
Elevation 13 ft
From City 36 Miles W
Sectional Miami
Hi Chart H-81
Lo Chart L-23C

Phone 305-869-1662 **Fax** 305-869-1666
E-Mail nmejias@miami-airport.com
Website www.miami-airport.com/dade_collier.asp



Runway	Surface	Length	Width	Lighting			VGSI		
				Runway	Approach				
09/27	Asph	10,499ft	150ft	HIRL	MALSR /		N/P4L		
Airport Remarks	See Airport Facility Directory remarks and current NOTAMS. Right traffic Rwy 27. Wildlife on & in vicinity of airport. Be alert to low flying National Park Service aircraft all quadrants. Airport closed to public except by PPR with Miami-Dade County Aviation Dept 305-869-1660.								
ATIS	CTAF	UNICOM	GND CON	TOWER	APP CON	CLNC DEL	DEP CON		
123.000		123.000		128.600		128.600			
WEATHER 1-800-WX-BRIEF		ASOS / AWOS			Services				
		119.075	2396959198	Airframe	NO	Telephone	YES		
Fixed Base Operator				Telephone		Electronics	NO	Lodging	YES
						Powerplant	NO	Dining	NO
						Rental Car	NO	Taxi	NO
						FUEL			
						ATTENDED (Month/Day/Hr)		ALL/ALL/ALL	

**Miami / Miami-Dade
Kendall-Tamiami Executive Airport**

Owner Miami-Dade County
Manager Chris McArthur
12800 Southwest 145th Avenue
Miami, FL 33186

Phone 305-869-1700

Fax 305-869-1780

E-Mail cmcarthur@miami-airport.com

Website www.miami-airport.com/kendall_tamiami.asp

Identifier TMB
Latitude 25-38.873 N
Longitude 80-25.967 W
Elevation 8 ft
From City 13 Miles SW
Sectional Miami
Hi Chart H-81
Lo Chart L-23C, A



Runway	Surface	Length	Width	Lighting		VGSi
				Runway	Approach	
09L/27R	Asph	5,003ft	150ft	MIRL		P4L/P2L
09R/27L	Asph	5,999ft	150ft	HIRL	MALSR /	P4R/P4L
13/31	Asph	4,001ft	150ft	MIRL	REIL /	P4L/N

Airport Remarks	See Airport Facility Directory remarks and current NOTAMS. Rwy 09R right traffic when tower closed. Rwy 09L/27R closed when tower closed. Birds on & in vicinity of airport. Agricultural aircraft operating in vicinity of airport.						
------------------------	--	--	--	--	--	--	--

ATIS	CTAF	UNICOM	GND CON	TOWER	APP CON	CLNC DEL	DEP CON
124.000	118.900		121.700	118.900 134.600	125.500	133.000	125.500

WEATHER 1-800-WX-BRIEF	ASOS / AWOS		Services	
	124.0	3052351332	Airframe	YES
Fixed Base Operator			Electronics	YES
			Powerplant	YES
			Rental Car	YES
			FUEL	100LL, Jet A
			ATTENDED (Month/Day/Hr)	ALL/ALL/ALL

**Miami / Miami-Dade
Miami International Airport**

Owner Miami-Dade County
Manager Kent Pyatt
P.O. Box 025504
Miami, FL 33102-5504

Phone 305-876-7129

Fax 305-876-0948

E-Mail kpyatt@miami-airport.com

Website www.miami-airport.com

Identifier MIA
Latitude 25-47.722 N
Longitude 80-17.407 W
Elevation 9 ft
From City 8 Miles NW
Sectional Miami
Hi Chart H-81
Lo Chart L-23C, A




Runway	Surface	Length	Width	Lighting			VGSI	
				Runway	Approach			
08L/26R	Asph	8,600ft	150ft	HIRL	REIL / REIL		P4L/P4L	
08R/26L	Asph	10,506ft	200ft	HIRL	MALSR / MALSF		P4L/P4L	
09/27	Asph	13,016ft	150ft	HIRL	MALSR / MALSR		P4L/P4L	
12/30	Asph	9,355ft	150ft	HIRL	MALSR / MALS		P4R/P4L	
Airport Remarks	See Airport Facility Directory remarks and current NOTAMS. Right traffic Rwy 09 & 26L. Birds on & in vicinity of airport. Landing Fee.							
ATIS	CTAF	UNICOM	GND CON	TOWER	APP CON	CLNC DEL	DEP CON	
119.150		123.000	127.500	123.900	124.850	135.350	125.500	
133.675			121.800	118.300	120.500		119.450	
WEATHER 1-800-WX-BRIEF		ASOS / AWOS			Services			
			3058700235	Airframe	YES	Telephone	YES	
Fixed Base Operator				Electronics	YES	Lodging	YES	
				Powerplant	YES	Dining	YES	
Landmark Aviation				Rental Car	YES	Taxi	YES	
				FUEL		100,100LL, Jet A		
				ATTENDED (Month/Day/Hr)		ALL/ALL/ALL		

**Miami / Miami-Dade
Miami Seaplane Base**

Owner City of Miami
Manager Roberto Gomez
 1000 MacArthur Causeway
 Miami, FL 33132

Identifier X44
Latitude 25-46.700 N
Longitude 80-10.217 W
Elevation 0 ft
From City 2 Miles E
Sectional Miami
Hi Chart
Lo Chart

Phone 305-442-4444 **Fax** 305-577-8494
E-Mail miamiseaplanebase@yahoo.com
Website www.miamiseaplanebase.com



Runway	Surface	Length	Width	Lighting			VGSI
				Runway	Approach		
12W/30W	Water	15,000ft	600ft				
Airport Remarks	See Airport Facility Directory remarks and current NOTAMS. VFR only. Numerous watercraft and large passenger vessels in area.						
ATIS	CTAF	UNICOM	GND CON	TOWER	APP CON	CLNC DEL	DEP CON
122.800		122.800					
WEATHER 1-800-WX-BRIEF		ASOS / AWOS			Services		
Fixed Base Operator		Telephone		Airframe	NO	Telephone	YES
				Electronics	NO	Lodging	YES
				Powerplant	NO	Dining	YES
				Rental Car	YES	Taxi	YES
				FUEL			
				ATTENDED (Month/Day/Hr)	ALL/ALL/DALGT		

**Miami / Miami-Dade
Opa-Locka Executive Airport**

Owner Miami-Dade County
Manager Nelson Mejias
14201 NW 42nd Ave
Opa-locka, FL 33054

Phone 305-869-1662

Fax 305-869-1666

E-Mail nmejias@miami-airport.com

Website www.miami-airport.com/opalocka.asp

Identifier OPF
Latitude 25-54.422 N
Longitude 80-16.703 W
Elevation 8 ft
From City 10 Miles N
Sectional Miami
Hi Chart H-81
Lo Chart L-23C, A



Runway	Surface	Length	Width	Lighting			VGSi
				Runway	Approach		
09L/27R 09R/27L 12/30	Asph Asph Asph	8,002ft 4,306ft 6,800ft	150ft 100ft 150ft	HIRL MIRL HIRL	MALSR / MALS MALSR /		V4L/V4L V4L/P4L P4L/P4L
Airport Remarks	See Airport Facility Directory remarks and current NOTAMS. Right traffic Rwy's 09R & 27R. Birds in vicinity of airport. Banner towing in vicinity of airport. Mandatory traffic patterns for helo & fixed wing traffic.						
ATIS	CTAF	UNICOM	GND CON	TOWER	APP CON	CLNC DEL	DEP CON
125.900	134.675	120.700	120.025	134.675	128.600	119.200	128.600
WEATHER 1-800-WX-BRIEF		ASOS / AWOS			Services		
		125.900	3056814063	Airframe	YES	Telephone	YES
Fixed Base Operator				Electronics	YES	Lodging	YES
				Powerplant	YES	Dining	NO
South Florida Aviation Investments				Rental Car	YES	Taxi	YES
Miami Executive Aviation				FUEL	100LL, Jet A		
Orion Jet Center				ATTENDED (Month/Day/Hr)	ALL/ALL/ALL		

**Milton / Santa Rosa
Peter Prince Field**

Owner Santa Rosa County
Manager Roger Blaylock P.E.
 6051 Old Bagdad Highway, Suite 300
 Milton, FL 32583-8036

Identifier 2R4
Latitude 30-38.257 N
Longitude 86-59.619 W
Elevation 82 ft
From City 3 Miles E
Sectional New Orleans
Hi Chart
Lo Chart L-21C, 22H

Phone 850-981-7100 **Fax** 850-983-2161
E-Mail rogerb@santarosa.fl.gov
Website www.santarosa.fl.gov/airport/index.html



Runway	Surface	Length	Width	Lighting			VGSI	
				Runway	Approach			
18/36	Asph	3,701ft	75ft	MIRL	REIL / REIL		P2L/P2L	
Airport Remarks	See Airport Facility Directory remarks and current NOTAMS. Right traffic Rwy 18. Intensive military flight training in vicinity of airport..							
ATIS	CTAF	UNICOM	GND CON	TOWER	APP CON	CLNC DEL	DEP CON	
122.975		122.975			124.850		124.850	
WEATHER 1-800-WX-BRIEF	ASOS / AWOS				Services			
					Airframe	YES	Telephone	YES
Fixed Base Operator				Telephone	Electronics	NO	Lodging	YES
					Powerplant	YES	Dining	YES
Santa Rosa Aviation				850-623-4151	Rental Car	YES	Taxi	YES
					FUEL	100LL, Jet A1+		
					ATTENDED (Month/Day/Hr)	ALL/ALL/0900-DUSK		


**Naples / Collier
Naples Municipal Airport**

Owner City of Naples Airport Authority
Manager Sheila Dugan
 160 Aviation Drive North
 Naples, FL 34104-4084

Phone 239-643-4084
E-Mail sdugan@flynaples.com
Website www.flynaples.com

Fax 239-643-4084

Identifier APF
Latitude 26-09.157 N
Longitude 81-46.518 W
Elevation 8 ft
From City 2 Miles NE
Sectional Miami
Hi Chart H-8H
Lo Chart L-21D, 23B



Runway	Surface	Length	Width	Lighting			VGSI	
				Runway	Approach			
05/23 14/32 NE/SW	Asph Asph Turf	6,600ft 5,000ft 1,850ft	150ft 100ft 100ft	MIRL MIRL	REIL / REIL REIL / REIL	P4R/P4L P4L/P4L		
Airport Remarks	See Airport Facility Directory remarks and current NOTAMS. Right traffic Rws 05 & 14. Use of turf Rwy SW/NE requires signed letter of agreement. Antenna tower 152 ft AGL located 1/2 mile east. Extremely noise sensitive area all quadrants. Noise abatement procedures.							
ATIS	CTAF	UNICOM	GND CON	TOWER	APP CON	CLNC DEL	DEP CON	
134.225	128.500	128.825	121.600	128.500	119.750 134.750	118.000	119.750 134.750	
WEATHER 1-800-WX-BRIEF		ASOS / AWOS			Services			
		134.225	2396439886	Airframe	YES	Telephone	YES	
Fixed Base Operator				Telephone	Electronics	YES	Lodging	YES
Naples Airport Authority				239-643-0404	Powerplant	YES	Dining	NO
					Rental Car	YES	Taxi	YES
					FUEL	100LL, Jet A		
				ATTENDED (Month/Day/Hr)	ALL/ALL/0600-2200			

**Navarre / Santa Rosa
Ft Walton Beach Airport**

Owner Boomer Aviation, Inc.
Manager Mark Williams
P.O. Box 1075
Fort Walton Beach, FL 32549-1075

Identifier 1J9
Latitude 30-24.394 N
Longitude 86-49.748 W
Elevation 22 ft
From City 2 Miles E
Sectional New Orleans
Hi Chart
Lo Chart

Phone 850-259-6275 **Fax** 850-243-3366
E-Mail 259mark@gmail.com
Website



Runway	Surface	Length	Width	Lighting		VGSI	
				Runway	Approach		
18/36	Turf	1,878ft	60ft			N/N	
Airport Remarks	See Airport Facility Directory remarks and current NOTAMS. VFR only. All takeoffs Rwy 18; all landings Rwy 36. No helicopter operations.						
ATIS	CTAF	UNICOM	GND CON	TOWER	APP CON	CLNC DEL	DEP CON
122.700		122.700					
WEATHER 1-800-WX-BRIEF		ASOS / AWOS			Services		
				Airframe	NO	Telephone	NO
Fixed Base Operator				Electronics	NO	Lodging	YES
				Powerplant	NO	Dining	YES
				Rental Car	YES	Taxi	YES
				FUEL			
				ATTENDED (Month/Day/Hr)	ALL/ALL/1000-DUSK		

<p>New Smyrna Beach / Volusia Massey Ranch Airpark</p>

Owner Massey Ranch Airpark
Manager Dale Massey
P.O. Box 1947
New Smyrna Beach, FL 32170-1947

Identifier	X50
Latitude	28-58.733 N
Longitude	80-55.503 W
Elevation	12 ft
From City	3 Miles S
Sectional	
Hi Chart	
Lo Chart	L-24F

Phone 386-428-3818 **Fax** 386-428-3818
E-Mail masseyranchairpark@hotmail.com
Website www.masseyranchairpark.com/



Runway	Surface	Length	Width	Lighting			VGSi		
				Runway	Approach				
18/36	Asph	4,360ft	60ft	LIRL			N/N		
Airport Remarks	See Airport Facility Directory remarks and current NOTAMS. Glider, banner towing, aerobatics & parachuting activity on & in vicinity of airport.								
ATIS	CTAF	UNICOM	GND CON	TOWER	APP CON	CLNC DEL	DEP CON		
122.700		122.700		125.350			125.350		
WEATHER 1-800-WX-BRIEF		ASOS / AWOS				Services			
					Airframe	YES	Telephone	YES	
Fixed Base Operator					Electronics		Lodging	NO	
					Powerplant		YES	Dining	YES
Airpark Aviation Center, Inc.					Rental Car		YES	Taxi	YES
					FUEL		100LL, Jet A		
					ATTENDED (Month/Day/Hr)		ALL/MON-FRI/0900-1700 ALL/SAT-SUN/IREG		

**New Smyrna Beach / Volusia
New Smyrna Beach Municipal Airport**

Owner City of New Smyrna Beach
Manager Rhonda Walker
602 Skyline Drive
New Smyrna Beach, FL 32168

Phone 386-424-2199 **Fax** 386-424-2198
E-Mail Rwalker@cityofnsb.com
Website www.cityofnsb.com/index.aspx?nid=65

Identifier EVB
Latitude 29-03.342 N
Longitude 80-56.935 W
Elevation 12 ft
From City 3 Miles NW
Sectional Jacksonville
Hi Chart H-8H
Lo Chart L-24F




Runway	Surface	Length	Width	Lighting			VGSI
				Runway	Approach		
02/20	Asph	4,000ft	100ft				N/N
07/25	Asph	5,000ft	75ft	MIRL			P4L/P4L
11/29	Asph	4,319ft	100ft	MIRL			P4L/P4L
Airport Remarks	See Airport Facility Directory remarks and current NOTAMS. Airport closed for ultralights except by prior permission. Birds on & in vicinity of airport. Noise abatement procedures.						
ATIS	CTAF	UNICOM	GND CON	TOWER	APP CON	CLNC DEL	DEP CON
124.625	119.675	122.950	121.325	119.675	125.350		125.350
WEATHER 1-800-WX-BRIEF		ASOS / AWOS			Services		
		124.625	3864094708	Airframe	YES	Telephone	YES
Fixed Base Operator				Telephone			
				Electronics	NO	Lodging	YES
Epic Aviation AirGate Aviation Inc				Powerplant	YES	Dining	YES
				Rental Car	YES	Taxi	YES
				FUEL	100LL, Jet A		
				ATTENDED (Month/Day/Hr)	ALL/ALL/0700-2200		

Ocala / Marion
Ocala International-Jim Taylor Field

Owner City of Ocala
Manager Matthew Grow
 750 Southwest 60th Avenue
 Ocala, FL 34474-1270

Identifier OCF
Latitude 29-10.357 N
Longitude 82-13.450 W
Elevation 89 ft
From City 4 Miles W
Sectional
Hi Chart H-8H
Lo Chart L-21D, 24F

Phone 352-629-8377 **Fax** 352-861-2227
E-Mail MGrow@ocalafl.org
Website www.ocalafl.org/airport/



Runway	Surface	Length	Width	Lighting			VGSI
				Runway	Approach		
08/26 18/36	Asph Asph	3,009ft 7,467ft	50ft 150ft	HIRL		/ MALSR	N/N P4L/P4L
Airport Remarks	See Airport Facility Directory remarks and current NOTAMS. Rwy 36 designated calm wind runway. Customs service unavailable.						
ATIS	CTAF	UNICOM	GND CON	TOWER	APP CON	CLNC DEL	DEP CON
128.125	119.250	123.000	121.400	119.250	118.600	118.600	
WEATHER 1-800-WX-BRIEF		ASOS / AWOS			Services		
		128.125	352-237-8525	Airframe	YES	Telephone	YES
Fixed Base Operator				Electronics	YES	Lodging	YES
				Powerplant	YES	Dining	YES
Landmark Aviation				Rental Car	YES	Taxi	YES
				FUEL	100LL, Jet A1+		
				ATTENDED (Month/Day/Hr)	ALL/ALL/0730-2000		

**Okeechobee / Okeechobee
Okeechobee County Airport**

Owner Okeechobee County
Manager Kathy Scott
2800 Northwest 20th Trail
Okeechobee, FL 34972

Phone 863-763-3959

Fax 863-467-3838

E-Mail kscott@co.okeechobee.fl.us

Website www.okeechobeeairport.com/index.php

Identifier OBE
Latitude 27-15.967 N
Longitude 80-51.009 W
Elevation 34 ft
From City 3 Miles NW
Sectional Miami
Hi Chart H-81
Lo Chart L-23C



Runway	Surface	Length	Width	Lighting			VGSI
				Runway	Approach		
05/23 14/32	Asph Asph	5,000ft 4,000ft	100ft 75ft	MIRL	REIL / REIL		P4L/P4L P4L/P4L
Airport Remarks	See Airport Facility Directory remarks and current NOTAMS. After hrs call 863-634-0352. Ultralight activity on and invof arpt. Bird Haz, cranes invof arpt. Non-pwrd flt activity prohibited within arpt tfc pat.						
ATIS	CTAF	UNICOM	GND CON	TOWER	APP CON	CLNC DEL	DEP CON
123.000		123.000		132.250			132.250
WEATHER 1-800-WX-BRIEF		ASOS / AWOS			Services		
		118.675	8634671148	Airframe	YES	Telephone	YES
Fixed Base Operator				Electronics	NO	Lodging	YES
				Powerplant	YES	Dining	YES
Okeechobee Jet Center				Rental Car	YES	Taxi	YES
				FUEL	100LL, Jet A		
				ATTENDED (Month/Day/Hr)	ALL/ALL/0800-1700		

Orlando / Orange Executive Airport

Owner Greater Orlando Aviation Authority
Manager Phillip N. Brown A.A.E.
 One Jeff Fuqua Blvd
 Orlando, FL 32827-4399

Identifier ORL
Latitude 28-32.728 N
Longitude 81-19.977 W
Elevation 113 ft
From City 3 Miles E
Sectional Jacksonville
Hi Chart H-8H
Lo Chart L-21D, 24F

Phone 407-825-2032 **Fax** 407-825-2202
E-Mail pbrown@goaa.org
Website www.orlandoairports.net/orl/index.htm



Runway	Surface	Length	Width	Lighting			VGSI
				Runway	Approach		
07/25 13/31	Asph Asph	6,004ft 4,625ft	150ft 100ft	HIRL HIRL	MALSR / REIL REIL / REIL		P2L/P4R P2L/P2L
Airport Remarks	See Airport Facility Directory remarks and current NOTAMS. Right traffic Rwy 25 & 31. Banner towing operations S Rwy 07/25. Birds in vicinity of airport. Noise sensitive airport. Noise abatement procedures. Customs and Border Protection office located on site, Contact 407-897-5102.						
ATIS	CTAF	UNICOM	GND CON	TOWER	APP CON	CLNC DEL	DEP CON
127.250	118.700	122.950	121.400	118.700	124.800	128.450	124.800
WEATHER 1-800-WX-BRIEF		ASOS / AWOS			Services		
		127.25	4076586753	Airframe	YES	Telephone	YES
Fixed Base Operator				Electronics	YES	Lodging	YES
				Powerplant	YES	Dining	YES
Sheltair Aviation Showalter Flying Services				Rental Car	YES	Taxi	YES
				FUEL	100,100LL, Jet A		
				ATTENDED (Month/Day/Hr)	ALL/ALL/ALL		

**Orlando / Osceola
Kissimmee Gateway Airport**

Owner City of Kissimmee
Manager Terry Lloyd
301 Dyer Boulevard, Suite 101
Kissimmee, FL 34741

Phone 407-518-2516 **Fax** 407-847-8399
E-Mail tlloyd@kissimmee.org
Website www.kissimmeeairport.com/

Identifier ISM
Latitude 28-17.388 N
Longitude 81-26.225 W
Elevation 82 ft
From City 16 Miles SW
Sectional Jacksonville
Hi Chart H-8H
Lo Chart L-21D, 24F




Runway	Surface	Length	Width	Lighting		VGSI	
				Runway	Approach		
06/24 15/33	Asph Asph	5,000ft 6,000ft	100ft 100ft	MIRL MIRL	MALSF /		P4L/P4L P4L/P4L
Airport Remarks	See Airport Facility Directory remarks and current NOTAMS. Right traffic Rwy 06 & 15. Airport closed to ultralight aircraft except by prior permission. Noise sensitive area 1/2 mile north of approach end Rwy 24. Noise abatement procedures.						
ATIS	CTAF	UNICOM	GND CON	TOWER	APP CON	CLNC DEL	DEP CON
128.775	124.450	122.950	121.700	124.450	119.400	119.950	119.400
WEATHER 1-800-WX-BRIEF		ASOS / AWOS			Services		
		128.775	4078470533	Airframe	YES	Telephone	YES
Fixed Base Operator				Electronics	YES	Lodging	YES
Kissimmee Aviation Services Signature Flight Support KAZ Aviation Atlantic Aviation				Powerplant	YES	Dining	YES
				Rental Car	YES	Taxi	YES
				FUEL	100LL, Jet A		
				ATTENDED (Month/Day/Hr)	ALL/ALL/0700-2200		

Orlando / Orange Orlando International Airport

Owner Greater Orlando Aviation Authority
Manager Phillip N. Brown A.A.E.
One Jeff Fuqua Blvd
Orlando, FL 32827-4399

Identifier MCO
Latitude 28-25.733 N
Longitude 81-18.962 W
Elevation 96 ft
From City 6 Miles SE
Sectional
Hi Chart H-8H
Lo Chart L-21D, 24F

Phone 407-825-2032 **Fax** 407-825-2202
E-Mail pbrown@goaa.org
Website www.orlandoairports.net/main.htm



Runway	Surface	Length	Width	Lighting			VGSI
				Runway	Approach		
17L/35R	Conc	9,000ft	150ft	HIRL	ALSF2 / ALSF2	P4L/P4R	
17R/35L	Conc	10,000ft	150ft	HIRL	ALSF2 / ALSF2	N/N	
18L/36R	Asph/Conc	12,005ft	200ft	HIRL	/ ALSF2	V6L/P4L	
18R/36L	Asph/Conc	12,004ft	200ft	HIRL	MALSR / REIL	P4L/V6L	
Airport Remarks	See Airport Facility Directory remarks and current NOTAMS. Right traffic Rwy 18R. Birds & deer on & in vicinity of airport. Bright lights on road between Rwy 17R/35L & Rwy 17L/35R may be mistaken for runway lights. Pilots should operate Mode C on all taxiways & runways.						
ATIS	CTAF	UNICOM	GND CON	TOWER	APP CON	CLNC DEL	DEP CON
		122.950	121.800 126.400	118.450 124.300	124.800	134.700	124.800
WEATHER 1-800-WX-BRIEF		ASOS / AWOS			Services		
		128.775	407-847-0533	Airframe	YES	Telephone	YES
Fixed Base Operator				Electronics	YES	Lodging	YES
				Powerplant	YES	Dining	YES
Atlantic Aviation Signature Flight Support				Rental Car	YES	Taxi	YES
				FUEL	100LL, Jet A		
				ATTENDED (Month/Day/Hr)	ALL/ALL/ALL		

Orlando / Seminole
Orlando Sanford International Airport

Owner Sanford Airport Authority
Manager Larry A Dale CM
 1200 Red Cleveland Blvd
 Sanford, FL 32773-6844

Identifier SFB
Latitude 28-46.658 N
Longitude 81-14.249 W
Elevation 55 ft
From City 16 Miles NE
Sectional
Hi Chart H-8H
Lo Chart L-21D, 24F

Phone 407-585-4002 **Fax** 407-585-4045
E-Mail ldale@osaa.net
Website www.orlandosanfordairport.com



Runway	Surface	Length	Width	Lighting		VGSI
				Runway	Approach	
09C/27C	Asph	3,578ft	75ft	MIRL	REIL /	P2L/P2L
09L/27R	Asph	11,002ft	150ft	HIRL	MALSR / MALSR	P4L/P4R
09R/27L	Asph	6,647ft	75ft	HIRL	MALSR / REIL	P4L/P4L
18/36	Asph/Conc	6,002ft	150ft	MIRL	REIL / REIL	P4L/P4L

Airport Remarks	See Airport Facility Directory remarks and current NOTAMS. Right traffic Rwy's 09C, 09R & 36. Dense flight training activity in traffic pattern & local areas. Rwy 09R/27L primary flight training runway. Noise sensitive areas. Noise abatement procedures.						
------------------------	---	--	--	--	--	--	--

ATIS	CTAF	UNICOM	GND CON	TOWER	APP CON	CLNC DEL	DEP CON
125.975	120.300	129.750	121.350	120.300 135.250	119.775 121.100	123.975	119.775 121.100

WEATHER 1-800-WX-BRIEF	ASOS / AWOS		Services	
	125.975	407-321-9384	Airframe	Telephone
Fixed Base Operator StarPort Avion Jet Center			Electronics	Lodging
			Powerplant	Dining
			Rental Car	Taxi
			FUEL	100LL, Jet A
			ATTENDED (Month/Day/Hr)	ALL/ALL/ALL

**Ormond Beach / Volusia
Ormond Beach Municipal Airport**

Owner City of Ormond Beach
Manager Steven R Lichliter
P.O. Box 277
Ormond Beach, FL 32175-8406

Identifier OMN
Latitude 29-18.069 N
Longitude 81-06.829 W
Elevation 28 ft
From City 3 Miles NW
Sectional Jacksonville
Hi Chart
Lo Chart L-21D, 24G

Phone 386-615-7019 **Fax** 386-676-3384
E-Mail Steven.Lichliter@ormondbeach.org
Website www.ormondbeach.org/index.aspx?nid=77



Runway	Surface	Length	Width	Lighting			VGSI
				Runway	Approach		
08/26 17/35	Asph Asph	4,005ft 3,704ft	75ft 100ft	MIRL MIRL	REIL / REIL REIL / REIL	P2L/P2L P2L/P2L	
Airport Remarks	See Airport Facility Directory remarks and current NOTAMS. Right traffic Rwy's 17 & 26. Voluntary noise abatement procedures are in effect. Contact airport manager for information.						
ATIS	CTAF	UNICOM	GND CON	TOWER	APP CON	CLNC DEL	DEP CON
118.475	119.075	123.050	121.625	119.075	125.800	121.625	125.800
WEATHER 1-800-WX-BRIEF		ASOS / AWOS			Services		
		118.475	3866157084	Airframe	YES	Telephone	YES
Fixed Base Operator				Electronics	NO	Lodging	NO
				Powerplant	YES	Dining	YES
Ormond Beach Flight Center Sunrise Aviation				Rental Car	NO	Taxi	NO
				FUEL	100LL, Jet A		
				ATTENDED (Month/Day/Hr)	ALL/ALL/0700-1900		

**Pahokee / Palm Beach
Palm Beach County Glades Airport**

Owner Palm Beach County
Manager Bruce V Pelly
 846 Palm Beach International Airport
 West Palm Beach, FL 33406-1470

Identifier PHK
Latitude 26-47.150 N
Longitude 80-41.607 W
Elevation 18 ft
From City 3 Miles SW
Sectional Miami
Hi Chart
Lo Chart L-23C

Phone 561-471-7412 **Fax** 561-471-7427
E-Mail bpelly@pbia.org
Website www.pbia.org/ga/glades.aspx



Runway	Surface	Length	Width	Lighting			VGSI	
				Runway	Approach			
17/35	Asph	4,116ft	75ft	MIRL			V2L/V2L	
Airport Remarks	See Airport Facility Directory remarks and current NOTAMS. Parachute jumping. Birds on & in vicinity of airport.							
ATIS	CTAF	UNICOM	GND CON	TOWER	APP CON	CLNC DEL	DEP CON	
122.800		122.800		124.600			124.600	
WEATHER 1-800-WX-BRIEF		ASOS / AWOS 123.750			Services			
Fixed Base Operator Landmark Aviation				Telephone 561-626-9799	Airframe	NO	Telephone	YES
					Electronics	NO	Lodging	YES
					Powerplant	NO	Dining	YES
					Rental Car	NO	Taxi	YES
					FUEL	100LL, Jet A		
				ATTENDED (Month/Day/Hr)	ALL/ALL/0800-1800			

Palatka / Putnam
Palatka Municipal-Lt. Kay Larkin Field

Owner City of Palatka
Manager John E Youell
 4015 Reid Street Highway 100
 Palatka, FL 32177

Phone 386-329-0148
E-Mail jyouell@palatka-fl.gov
Website www.PalatkaKayLarkin.com

Fax 386-312-2230

Identifier 28J
Latitude 29-39.515 N
Longitude 81-41.322 W
Elevation 49 ft
From City 2 Miles NW
Sectional Jacksonville
Hi Chart H-8H
Lo Chart L-21D, 24G



Runway	Surface	Length	Width	Lighting			VGSI	
				Runway	Approach			
09/27 17/35	Asph Asph	6,000ft 3,510ft	100ft 75ft	MIRL MIRL	REIL / REIL		P4L/P4L P2L/P2L	
Airport Remarks	See Airport Facility Directory remarks and current NOTAMS. Parachute jumping. Wildlife on & in vicinity of airport.							
ATIS	CTAF	UNICOM	GND CON	TOWER	APP CON	CLNC DEL	DEP CON	
122.800		122.800		118.175		118.175		
WEATHER 1-800-WX-BRIEF	ASOS / AWOS				Services			
	119.92	3863122212	Airframe		YES	Telephone	YES	
Fixed Base Operator				Telephone	Electronics	NO	Lodging	YES
					Powerplant	YES	Dining	NO
Kay Larkin Airport				386-329-0100	Rental Car	YES	Taxi	YES
					FUEL	100LL, Jet A		
					ATTENDED (Month/Day/Hr)	ALL/ALL/0600-1900		

Palm Coast / Flagler Flagler County Airport

Owner Flagler County
Manager Roy W Sieger Jr.
 201 Airport Road
 Palm Coast, FL 32164-2403


Phone 386-437-0401

Fax 386-437-7459

E-Mail rsieger@flaglercounty.org

Website www.flaglercountyairport.com/

Identifier XFL
Latitude 29-28.043 N
Longitude 81-12.380 W
Elevation 33 ft
From City 6 Miles S
Sectional Jacksonville
Hi Chart H-8H
Lo Chart L-21D,



Runway	Surface	Length	Width	Lighting		VGSI
				Runway	Approach	
06/24	Asph	5,000ft	100ft	MIRL		P2L/P2L
11/29	Asph	4,999ft	100ft	MIRL		P2L/P2L
18W/36W	Water	3,000ft	500ft			

Airport Remarks	See Airport Facility Directory remarks and current NOTAMS. Parachute jumping. Occasional ultralight and gyro-copter activity center & south of airport. Touch & go and stop & go landings prohibited except PPR. Noise abatement procedures.						
------------------------	--	--	--	--	--	--	--

ATIS	CTAF	UNICOM	GND CON	TOWER	APP CON	CLNC DEL	DEP CON
128.325	118.950	123.000	121.750	118.950	125.800	118.950	125.800

WEATHER 1-800-WX-BRIEF	ASOS / AWOS		Services	
	128.325	3864370267	Airframe	YES Telephone YES
Fixed Base Operator			Electronics	NO Lodging YES
Telephone			Powerplant	YES Dining YES
Flagler County Airport			Rental Car	YES Taxi YES
			FUEL	100LL, Jet A
			ATTENDED (Month/Day/Hr)	ALL/ALL/0700-1800

Palmetto / Manatee Airport Manatee

Owner Reeder Farms, LLC
Manager Thomas Reeder
 1180 8th Avenue West #515
 Palmetto, FL 34221

Identifier 48X
Latitude 27-38.552 N
Longitude 82-31.256 W
Elevation 27 ft
From City 7 Miles NE
Sectional Miami
Hi Chart
Lo Chart

Phone 941-722-9296 **Fax** 941-721-9067
E-Mail airportmanatee48x-email@yahoo.cc
Website



Runway	Surface	Length	Width	Lighting		VGSI	
				Runway	Approach		
07/25	Turf	3,120ft	100ft	LIRL		N/N	
Airport Remarks	See Airport Facility Directory remarks and current NOTAMS. VFR only. Right traffic Rwy 07.						
ATIS	CTAF	UNICOM	GND CON	TOWER	APP CON	CLNC DEL	DEP CON
122.900							
WEATHER 1-800-WX-BRIEF		ASOS / AWOS			Services		
Fixed Base Operator		Telephone		Airframe	NO	Telephone	YES
				Electronics	NO	Lodging	NO
				Powerplant	NO	Dining	NO
				Rental Car	NO	Taxi	NO
				FUEL	100LL		
Airport Manatee		941-722-9296		ATTENDED (Month/Day/Hr)	ALL/MON-FRI/0900-1700 ALL/SAT/0900-1200		

Panacea / Wakulla Wakulla County Airport

Owner Wakulla County
Manager Steve Fults
 35 Monocoupe Circle
 Panacea, FL 32346

Phone 850-984-3500

Fax 850-984-3535

E-Mail Fultsie@aol.com

Website <http://www.visitwakulla.com/Visitors/transportation-options.html>

Identifier 2J0
Latitude 29-59.356 N
Longitude 84-23.751 W
Elevation 11 ft
From City 3 Miles S
Sectional Jacksonville
Hi Chart
Lo Chart



Runway	Surface	Length	Width	Lighting		VGSI	
				Runway	Approach		
18/36	Turf	2,570ft	70ft	LIRL		N/N	
Airport Remarks	See Airport Facility Directory remarks and current NOTAMS. VFR only. Parachute jumping.						
ATIS	CTAF	UNICOM	GND CON	TOWER	APP CON	CLNC DEL	DEP CON
122.900							
WEATHER 1-800-WX-BRIEF		ASOS / AWOS			Services		
				Airframe	NO	Telephone	NO
Fixed Base Operator				Electronics	NO	Lodging	NO
				Powerplant	NO	Dining	YES
				Rental Car	NO	Taxi	NO
				FUEL			
				ATTENDED (Month/Day/Hr)	UNATNDD		

Panama City / Bay
Northwest Florida-Beaches International Airport

Owner Panama City-Bay County Airport and Industrial District
Manager Parker W. McClellan Jr., A.A.E.
 6300 West Bay Parkway, Box A
 Panama City Beach, FL 32409

Identifier ECP
Latitude 30-21.495 N
Longitude 85-47.736 W
Elevation 69 ft
From City 10 Miles S
Sectional New Orleans
Hi Chart H-8G
Lo Chart L-21C

Phone 850-763-6751 x205 **Fax**
E-Mail pmcclellan@pcairport.com
Website http://ifflybeaches.com/



Runway	Surface	Length	Width	Lighting			VGSI		
				Runway	Approach				
16/34	Conc	10,000ft	150ft	HIRL	MALSR / REIL		P4L/P4L		
Airport Remarks	See Airport Facility Directory remarks and current NOTAMS. Attended continuously. All military VIP arr/dep shall be at arpt terminal with prior approval from arpt authority at (850)763-6751 x306								
ATIS	CTAF	UNICOM	GND CON	TOWER	APP CON	CLNC DEL	DEP CON		
119.975	118.950		121.650	118.950	124.150 120.825		124.150 120.825		
WEATHER 1-800-WX-BRIEF		ASOS / AWOS			Services				
		119.975	8502357857	Airframe	YES	Telephone	YES		
Fixed Base Operator				Telephone		Electronics	YES	Lodging	YES
						Powerplant	YES	Dining	YES
SheltAir Aviation Services				850-233-4717		Rental Car	YES	Taxi	YES
						FUEL		100LL, Jet A	
						ATTENDED (Month/Day/Hr)			

**Pensacola / Escambia
Coastal Airport**

Owner Coastal Airport, L C, V
Manager Teresa K Gilmore
 6001 West Nine Mile Road
 Pensacola, FL 32526

Phone 850-944-1284 **Fax** 850-944-3525
E-Mail TKGilmore@Panhandle.rr.com
Website

Identifier 83J
Latitude 30-31.913 N
Longitude 87-23.118 W
Elevation 110 ft
From City 10 Miles NW
Sectional New Orleans
Hi Chart
Lo Chart



Runway	Surface	Length	Width	Lighting			VGSI	
				Runway	Approach			
18/36	Turf	2,526ft	210ft	N/N				
Airport Remarks	See Airport Facility Directory remarks and current NOTAMS. VFR only. Right traffic Rwy 18. Extensive military helicopter operations adjacent to airport 1/4 mile NE. Glider activity on and in vicinity of airport.							
	ATIS	CTAF	UNICOM	GND CON	TOWER	APP CON	CLNC DEL	DEP CON
122.800		122.800						
WEATHER 1-800-WX-BRIEF		ASOS / AWOS				Services		
					Airframe	YES	Telephone	YES
Fixed Base Operator					Electronics	NO	Lodging	YES
					Powerplant	YES	Dining	YES
					Rental Car	NO	Taxi	YES
					FUEL			
					ATTENDED (Month/Day/Hr)			

**Pensacola / Escambia
Ferguson Airport**

Owner Brown Helicopter, Inc.
Manager David McCartney
 9750 Aileron Avenue
 Hangar B
 Pensacola, FL 32506

Phone 850-453-4181

E-Mail david@fergusonairport.com

Website http://www.fergusonairport.com/

Fax 850-453-4727

Identifier 82J
Latitude 30-23.895 N
Longitude 87-20.933 W
Elevation 27 ft
From City 7 Miles SW
Sectional New Orleans
Hi Chart
Lo Chart L-121C, 22H



Runway	Surface	Length	Width	Lighting		VGSI	
				Runway	Approach		
18/36	Asph/Asph	3,200ft	120ft	NSTD		N/N	
Airport Remarks	See Airport Facility Directory remarks and current NOTAMS. VFR only. Airport lies within 3 nm of NAS Pensacola-Forrest Sherman Field (NPA). Frequent flight demonstrations and preactive airshows at NAS Pensacola.						
ATIS	CTAF	UNICOM	GND CON	TOWER	APP CON	CLNC DEL	DEP CON
122.800		122.800					
WEATHER 1-800-WX-BRIEF		ASOS / AWOS			Services		
				Airframe	YES	Telephone	YES
Fixed Base Operator		Telephone		Electronics	YES	Lodging	YES
				Powerplant	YES	Dining	YES
Westgate Airpark LLC		850-453-4181		Rental Car	YES	Taxi	YES
				FUEL		100LL, Jet A	
				ATTENDED (Month/Day/Hr)		ALL/MON-SAT/0900-1900 ALL/SUN/1400-1700	

**Pensacola / Escambia
Pensacola International Airport**

Owner City of Pensacola
Manager Dan Flynn
 2430 Airport Blvd, Suite 225
 Pensacola, FL 32504

Phone 850-436-5000
E-Mail DFlynn@cityofpensacola.com
Website www.flypensacola.com

Fax 850-436-5006

Identifier PNS
Latitude 30-28.398 N
Longitude 87-11.247 W
Elevation 121 ft
From City 3 Miles NE
Sectional New Orleans
Hi Chart H-7E , 8G
Lo Chart L-21C, 22H




Runway	Surface	Length	Width	Lighting			VGSI			
				Runway	Approach					
08/26 17/35	Asph Conc	7,000ft 7,004ft	150ft 150ft	HIRL HIRL	REIL / REIL MALSR / REIL	P4L/P4L P4L/P4L				
Airport Remarks	See Airport Facility Directory remarks and current NOTAMS. Birds on & in vicinity of airport. Rwy 08 is preferred departure runway. Fixed wing VFR departures proceed to airport boundary before turning unless otherwise directed by ATC.									
ATIS	CTAF	UNICOM	GND CON	TOWER	APP CON	CLNC DEL	DEP CON			
121.250	119.900	122.950	121.900	119.900	120.500	123.725	120.500			
WEATHER 1-800-WX-BRIEF		ASOS / AWOS			Services					
		121.25	8504364799	Airframe	YES	Telephone	YES			
Fixed Base Operator				Telephone		Electronics	YES	Lodging	YES	
						Powerplant	YES	Dining	YES	
Pensacola Aviation				850-434-0636		Rental Car	YES	Taxi	YES	
						FUEL		100LL, Jet A		
						ATTENDED (Month/Day/Hr)		ALL/ALL/ALL		

Perry / Taylor Perry-Foley Airport

Owner Taylor County
Manager William Bill Roberts
 511 Industrial Drive
 Perry, FL 32348-6354

Identifier 40J
Latitude 30-04.161 N
Longitude 83-34.837 W
Elevation 45 ft
From City 3 Miles S
Sectional Jacksonville
Hi Chart
Lo Chart L-21D, 22J

Phone 850-838-3519 **Fax** 850-838-3407
E-Mail airport@taylorcountygov.com
Website www.taylorcountygov.com/airport



Runway	Surface	Length	Width	Lighting		VGSI
				Runway	Approach	
06/24	Asph	4,378ft	150ft			N/N
12/30	Asph	4,754ft	100ft	MIRL		P2L/P2L
18/36	Asph	5,010ft	100ft	MIRL		P2L/P2L

Airport Remarks	See Airport Facility Directory remarks and current NOTAMS.						
------------------------	--	--	--	--	--	--	--

ATIS	CTAF	UNICOM	GND CON	TOWER	APP CON	CLNC DEL	DEP CON
	122.800	122.800			127.800		127.800

WEATHER 1-800-WX-BRIEF	ASOS / AWOS		Services			
	118.375	8508383526	Airframe	NO	Telephone	YES
Fixed Base Operator			Electronics	NO	Lodging	YES
			Powerplant	NO	Dining	YES
Perry-Foley Airport			Rental Car	NO	Taxi	NO
			FUEL	100LL, Jet A		
			ATTENDED (Month/Day/Hr)	ALL/ALL/0800-1700		

**Pierson / Volusia
Pierson Municipal Airport**

Owner Town of Pierson
Manager Thomas Larrivee
 106 N Center Street
 Pierson, FL 32180

Phone 386-749-2661
E-Mail tomselectronics@aol.com
Website

Fax 386-749-3239

Identifier 2J8
Latitude 29-15.000 N
Longitude 81-27.554 W
Elevation 63 ft
From City 1 Miles N
Sectional Jacksonville
Hi Chart
Lo Chart



Runway	Surface	Length	Width	Lighting			VGSI
				Runway	Approach		
05/23	Turf	2,585ft	184ft	N/N			
Airport Remarks	See Airport Facility Directory remarks and current NOTAMS. VFR only. Right traffic Rwy 23.						
ATIS	CTAF	UNICOM	GND CON	TOWER	APP CON	CLNC DEL	DEP CON
122.900							
WEATHER 1-800-WX-BRIEF		ASOS / AWOS			Services		
				Airframe	YES	Telephone	YES
Fixed Base Operator				Electronics	NO	Lodging	NO
				Powerplant	YES	Dining	NO
				Rental Car	NO	Taxi	NO
				FUEL			
				ATTENDED (Month/Day/Hr)	UNATNDD		

Plant City / Hillsborough Plant City Airport

Owner Hillsborough County Aviation Authority
Manager Lisha Harris
P O Box 22287
Tampa, FL 33622

Identifier PCM
Latitude 28-00.013 N
Longitude 82-09.855 W
Elevation 154 ft
From City 2 Miles SW
Sectional Jacksonville
Hi Chart
Lo Chart L-21D, 24F

Phone 813-870-8735 **Fax** 813-870-8758
E-Mail LHarris@tampaairport.com
Website www.tampaairport.com/about/general_aviation/pcm.asp



Runway	Surface	Length	Width	Lighting			VGSI
				Runway	Approach		
10/28	Asph	3,948ft	75ft	MIRL	REIL / REIL		P2L/P2L
Airport Remarks	See Airport Facility Directory remarks and current NOTAMS.						
ATIS	CTAF	UNICOM	GND CON	TOWER	APP CON	CLNC DEL	DEP CON
123.050		123.050			120.650 119.900	121.725	120.650 119.900
WEATHER 1-800-WX-BRIEF		ASOS / AWOS				Services	
		120.025	8137648259		Airframe	YES	Telephone YES
Fixed Base Operator				Telephone	Electronics	NO	Lodging YES
Plant City Airport Services				813-752-4710	Powerplant	YES	Dining YES
					Rental Car	YES	Taxi YES
					FUEL	100LL, Jet A	
				ATTENDED (Month/Day/Hr)	ALL/ALL/0700-1900		

Pompano Beach / Broward Pompano Beach Airpark


Owner City of Pompano Beach
Manager Steven P Rocco
 1001 Northeast 10th Street
 Pompano Beach, FL 33060

Phone 954-786-4135 **Fax** 954-786-4136

E-Mail steve.rocco@copbfl.com

Website www.mypompanobeach.org/directory/airpark/index.html

Identifier PMP
Latitude 26-14.828 N
Longitude 80-06.663 W
Elevation 19 ft
From City 1 Miles NE
Sectional Miami
Hi Chart
Lo Chart L-23C, A



Runway	Surface	Length	Width	Lighting		VGSI
				Runway	Approach	
06/24	Asph	4,001ft	150ft	MIRL	REIL / REIL	P2L/P2L
10/28	Asph	3,502ft	100ft	MIRL	REIL / REIL	P2L/P2L
15/33	Asph	4,918ft	150ft	MIRL	MALS /	P4L/P4L

Airport Remarks See Airport Facility Directory remarks and current NOTAMS. Numerous birds on & in vicinity of airport. All runways noise sensitive. Contact airport manager for helo & fixed wing operating procedures.

ATIS	CTAF	UNICOM	GND CON	TOWER	APP CON	CLNC DEL	DEP CON
120.550	125.400	122.950	121.900	125.400	119.700		119.700

WEATHER 1-800-WX-BRIEF	ASOS / AWOS			Services			
	120.550	9547833720		Airframe	YES	Telephone	YES
Fixed Base Operator			Telephone	Electronics	YES	Lodging	YES
				Powerplant	YES	Dining	YES
Shellair Aviation			954-943-6050	Rental Car	YES	Taxi	YES
				FUEL	100LL, Jet A		
				ATTENDED (Month/Day/Hr)	ALL/ALL/0800-2000		

Port St Joe / Gulf Costin Airport

Owner Costin Aviation, Inc
Manager Leonard C Costin CPA
 167 Cessna Drive
 Port Saint Joe, FL 32456-7370

Identifier A51
Latitude 29-45.513 N
Longitude 85-17.345 W
Elevation 13 ft
From City 2 Miles S
Sectional New Orleans
Hi Chart
Lo Chart

Phone 850-647-8317 **Fax** 850-227-9462
E-Mail leonard@lcostin.com
Website



Runway	Surface	Length	Width	Lighting			VGSI		
				Runway	Approach				
18/36	Turf	3,140ft	60ft	N/N					
Airport Remarks	See Airport Facility Directory remarks and current NOTAMS. VFR only. No touch & go landings. Landing fee.								
ATIS	CTAF	UNICOM	GND CON	TOWER	APP CON	CLNC DEL	DEP CON		
122.900									
WEATHER 1-800-WX-BRIEF		ASOS / AWOS			Services				
				Airframe	NO	Telephone	YES		
Fixed Base Operator				Telephone		Electronics	NO	Lodging	YES
						Powerplant	NO	Dining	YES
						Rental Car	NO	Taxi	YES
						FUEL			
						ATTENDED (Month/Day/Hr)	UNATTND		

Punta Gorda / Charlotte Punta Gorda Airport

Owner Charlotte County Airport Authority
Manager James Parish P.E.
 28000 Airport Road, Suite A-1
 Punta Gorda, FL 33982


Phone 941-639-1101

Fax 941-639-4792

E-Mail jparish@flypgd.com

Website www.flypgd.com

Identifier PGD
Latitude 26-55.212 N
Longitude 81-59.431 W
Elevation 25 ft
From City 3 Miles SE
Sectional Miami
Hi Chart H-8H
Lo Chart L-21D, 23B



Runway	Surface	Length	Width	Lighting		VGSI
				Runway	Approach	
04/22	Asph	7,193ft	150ft	HIRL	REIL / REIL	P4L/P4L
09/27	Asph	2,636ft	60ft			N/N
15/33	Asph	5,688ft	150ft	MIRL	REIL / REIL	P4L/P4L

Airport Remarks	See Airport Facility Directory remarks and current NOTAMS.						
------------------------	--	--	--	--	--	--	--

ATIS	CTAF	UNICOM	GND CON	TOWER	APP CON	CLNC DEL	DEP CON
135.675	121.000	122.975	119.550	121.000	125.150 134.750	119.550	125.150 134.750

WEATHER 1-800-WX-BRIEF	ASOS / AWOS		Services			
	135.675	9416390076	Airframe	YES	Telephone	YES
Fixed Base Operator Charlotte County Airport Authority			Electronics	YES	Lodging	YES
			Powerplant	YES	Dining	YES
			Rental Car	YES	Taxi	YES
			FUEL	100LL, Jet A, Jet A1+		
			ATTENDED (Month/Day/Hr)	ALL/ALL/ALL		

**Punta Gorda / Charlotte
Shell Creek Airpark**

Owner Frank V. Moss
Manager Richard F Howe
 36880 Washington Loop Road
 Punta Gorda, FL 33982-9506

Phone 941-628-3564 **Fax** 941-639-3051
E-Mail killmosquitorh@yahoo.com
Website

Identifier F13
Latitude 26-58.137 N
Longitude 81-54.939 W
Elevation 20 ft
From City 7 Miles E
Sectional Miami
Hi Chart
Lo Chart



Runway	Surface	Length	Width	Lighting			VGSI
				Runway	Approach		
18/36	Turf	2,600ft	72ft	N/N			
Airport Remarks	See Airport Facility Directory remarks and current NOTAMS. VFR only. Parachute jumping. Glider activity on & in vicinity of airport.						
ATIS	CTAF	UNICOM	GND CON	TOWER	APP CON	CLNC DEL	DEP CON
122.900							
WEATHER 1-800-WX-BRIEF		ASOS / AWOS			Services		
				Airframe	NO	Telephone	NO
Fixed Base Operator				Electronics	NO	Lodging	NO
				Powerplant	NO	Dining	NO
Howe Enerprise				Rental Car	NO	Taxi	NO
				FUEL			
				ATTENDED (Month/Day/Hr)	ALL/MON-FRI/0900-1700		

Florida Department of Transportation

Quincy / Gadsden Quincy Municipal Airport

Owner Quincy-Gadsden Airport Authority
Manager Larry L. Simmons
P.O. Box 1905
Quincy, FL 32353

Identifier 2J9
Latitude 30-35.872 N
Longitude 84-33.446 W
Elevation 221 ft
From City 2 Miles NE
Sectional Jacksonville
Hi Chart
Lo Chart L-21D, 22I

Phone 850-627-8415 **Fax**
E-Mail quincyairport@tds.net
Website




Runway	Surface	Length	Width	Lighting			VGSI		
				Runway	Approach				
14/32	Asph	2,964ft	75ft	LIRL			P2R/P2L		
Airport Remarks	See Airport Facility Directory remarks and current NOTAMS. Right traffic Rwy 14. Extensive parachute jumping operations on airport.								
ATIS	CTAF	UNICOM	GND CON	TOWER	APP CON	CLNC DEL	DEP CON		
122.700		122.700		128.700		128.700			
				128.625		128.625			
WEATHER 1-800-WX-BRIEF		ASOS / AWOS			Services				
				Airframe	YES	Telephone	YES		
Fixed Base Operator				Telephone		Electronics	NO	Lodging	YES
						Powerplant	YES	Dining	YES
						Rental Car	NO	Taxi	NO
						FUEL	100LL		
						ATTENDED (Month/Day/Hr)	ALL/ALL/0800-DUSK		

River Ranch / Polk River Ranch Resort Airport

Owner Westgate Resorts Central Florida Investments
Manager Bob Mount
 3200 River Ranch Boulevard
 River Ranch, FL 33867

Phone 863-692-1321 x40025 **Fax** 863-692-2332
E-Mail bob_mount@wgresorts.com
Website

Identifier 2RR
Latitude 27-46.935 N
Longitude 81-12.321 W
Elevation 55 ft
From City 0 Miles NW
Sectional Miami
Hi Chart
Lo Chart L-21D, 24F



Runway	Surface	Length	Width	Lighting			VGSI	
				Runway	Approach			
16/34	Asph	4,950ft	75ft	NSTD			N/N	
Airport Remarks	See Airport Facility Directory remarks and current NOTAMS. VFR only. Right traffic Rwy 34. Airport closed for night operations indefinitely.							
ATIS	CTAF	UNICOM	GND CON	TOWER	APP CON	CLNC DEL	DEP CON	
122.800		122.800						
WEATHER 1-800-WX-BRIEF		ASOS / AWOS			Services			
				Airframe	NO	Telephone	YES	
Fixed Base Operator				Telephone	Electronics	NO	Lodging	YES
Westgate River Ranch Aviation				863-692-2907	Powerplant	NO	Dining	YES
					Rental Car	NO	Taxi	YES
					FUEL	100LL		
				ATTENDED (Month/Day/Hr)	ALL/ALL/ALL			

**Saint Augustine / St. Johns
Northeast Florida Regional Airport**

Owner St. Augustine-St. Johns County Airport Authority
Manager Kevin Harvey
 4796 US 1 N
 St Augustine, FL 32095

Phone 904-209-0090 **Fax** 904-209-0528
E-Mail kch@sgj-airport.com
Website www.flynf.com

Identifier SGJ
Latitude 29-57.555 N
Longitude 81-20.385 W
Elevation 10 ft
From City 4 Miles N
Sectional Jacksonville
Hi Chart H-8H
Lo Chart L-21D, 24G



Runway	Surface	Length	Width	Lighting		VGSI	
				Runway	Approach		
02/20	Asph	2,610ft	75ft	MIRL		N/N	
06/24	Asph	2,701ft	60ft	MIRL		P2L/N	
12W/30W	Water	5,000ft	1,000ft				
13/31	Asph	8,002ft	150ft	HIRL		V4L/P4L	
17W/35W	Water	12,000ft	1,000ft				
18W/36W	Water	12,000ft	500ft				
Airport Remarks	See Airport Facility Directory remarks and current NOTAMS. Aerobatic activity along E side Rwy 13/31. See AFD for Waterways.						
ATIS	CTAF	UNICOM	GND CON	TOWER	APP CON	CLNC DEL	DEP CON
119.625	127.625	122.950	121.175	127.625	120.750		120.750
WEATHER 1-800-WX-BRIEF		ASOS / AWOS			Services		
		119.625	9048247084	Airframe	YES	Telephone	YES
Fixed Base Operator				Electronics	YES	Lodging	YES
				Powerplant	YES	Dining	YES
Galaxy Aviation St. Augustine Airport Authority				Rental Car	YES	Taxi	YES
				FUEL	100LL, Jet A		
				ATTENDED (Month/Day/Hr)	ALL/ALL/0600-2400		

Sarasota / Sarasota
Sarasota / Bradenton International Airport

Owner Sarasota-Manatee Airport Authority
Manager Fredrick J Piccolo
6000 Airport Circle
Sarasota, FL 34243-2105

Phone 941-359-5200 x4200

Fax 941-359-5054

E-Mail fredrick.piccolo@srq-airport.com

Website www.srq-airport.com

Identifier SRQ
Latitude 27-23.727 N
Longitude 82-33.263 W
Elevation 31 ft
From City 3 Miles N
Sectional Miami
Hi Chart H-8H
Lo Chart L-21D, 23B



Runway	Surface	Length	Width	Lighting			VGSI			
				Runway	Approach					
04/22 14/32	Asph Asph	5,009ft 9,500ft	150ft 150ft	HIRL HIRL	/ REIL MALSR / MALSR		P4L/P4L P4L/P4L			
Airport Remarks	See Airport Facility Directory remarks and current NOTAMS. Birds on & in vicinity of airport. Noise abatement procedures. U.S. Customs user fee airport.									
ATIS	CTAF	UNICOM	GND CON	TOWER	APP CON	CLNC DEL	DEP CON			
124.375	120.100	122.950	121.900	120.100	119.650 124.950	118.250	119.650 124.950			
WEATHER 1-800-WX-BRIEF		ASOS / AWOS			Services					
		124.375	9413590117	Airframe	YES	Telephone	YES			
Fixed Base Operator				Telephone		Electronics	YES	Lodging	YES	
Dolphin Aviation Rectrix Aerodrome Center Rectrix Light General Aviation Center				941-355-2902 941-358-9600 941-358-8100		Powerplant	YES	Dining	YES	
						Rental Car	YES	Taxi	YES	
						FUEL		100LL, Jet A		
						ATTENDED (Month/Day/Hr)		ALL/ALL/ALL		

Sebastian / Indian River Sebastian Municipal Airport

Owner City of Sebastian
Manager Frank Watanabe P.E.
 1225 Main Street
 Sebastian, FL 32958

Identifier X26
Latitude 27-48.768 N
Longitude 80-29.737 W
Elevation 21 ft
From City 1 Miles W
Sectional Miami
Hi Chart
Lo Chart L-24F

Phone 772-388-8228 **Fax** 772-388-8248
E-Mail fwatanabe@cityofsebastian.org
Website www.sebastianairport.org



Runway	Surface	Length	Width	Lighting			VGSI
				Runway	Approach		
05/23 10/28	Asph Asph	4,023ft 3,199ft	75ft 75ft	LIRL			P2L/P2L P2L/P2L
Airport Remarks	See Airport Facility Directory remarks and current NOTAMS. Right traffic Rwy's 23 & 28. VFR only. Parachute jumping.						
ATIS	CTAF	UNICOM	GND CON	TOWER	APP CON	CLNC DEL	DEP CON
123.050		123.050		132.250			132.250
WEATHER 1-800-WX-BRIEF		ASOS / AWOS			Services		
		123.05	6712623825	Airframe	YES	Telephone	YES
Fixed Base Operator				Electronics	NO	Lodging	NO
				Powerplant	YES	Dining	YES
Sebastian Aero Services				Rental Car	YES	Taxi	NO
				FUEL	100LL		
				ATTENDED (Month/Day/Hr)	ALL/MON-FRI/0800-1700		

Sebring / Highlands Sebring Regional Airport

Owner Sebring Airport Authority
Manager Mike Willingham
 128 Authority Lane
 Sebring, FL 33870

Identifier SEF
Latitude 27-27.384 N
Longitude 81-20.544 W
Elevation 63 ft
From City 6 Miles SE
Sectional Miami
Hi Chart H-8H
Lo Chart L-21D, 23B

Phone 863-655-6444 x103 **Fax** 863-655-6447
E-Mail mike@sebring-airport.com
Website www.sebring-airport.com



Runway	Surface	Length	Width	Lighting			VGSI
				Runway	Approach		
01/19 14/32	Asph Asph	5,234ft 4,990ft	100ft 100ft	MIRL	REIL / REIL		P4L/P4L N/N
Airport Remarks	See Airport Facility Directory remarks and current NOTAMS.						
ATIS	CTAF	UNICOM	GND CON	TOWER	APP CON	CLNC DEL	DEP CON
122.700		122.700		127.200			127.200
WEATHER 1-800-WX-BRIEF		ASOS / AWOS			Services		
		119.475	8636556424	Airframe	YES	Telephone	YES
Fixed Base Operator				Electronics	NO	Lodging	YES
				Powerplant	YES	Dining	YES
Sebring Flight Center				Rental Car	YES	Taxi	NO
				FUEL	100LL, Jet A, Mogas		
				ATTENDED (Month/Day/Hr)	ALL/MON-FRI/0730-1800 ALL/SAT-SUN/0700-1700		

**St Petersburg / Pinellas
Albert Whitted Airport**

Owner City of St Petersburg
Manager Richard J Lesniak
 107 8th Ave SE
 Saint Petersburg, FL 33701-5094

Identifier SPG
Latitude 27-45.907 N
Longitude 82-37.618 W
Elevation 7 ft
From City 0 Miles E
Sectional Miami
Hi Chart
Lo Chart L-21D, 24F

Phone 727-893-7657 **Fax** 727-822-4767
E-Mail Richard.Lesniak@stpete.org
Website www.stpete.org/airport/index.htm



Runway	Surface	Length	Width	Lighting			VGSI			
				Runway	Approach					
07/25 18/36	Asph Asph	3,677ft 2,864ft	75ft 150ft	MIRL MIRL	REIL / REIL REIL / REIL	P2L/P2L P2L/P2R				
Airport Remarks	See Airport Facility Directory remarks and current NOTAMS. Right traffic Rwy's 07 & 36. Numerous birds on & in vicinity of airport. Seagulls on runway during inclement weather. Banner towing east of Rwy 18/36. Heavy jets operating in vicinity of SPG at and above 1,600'.									
ATIS	CTAF	UNICOM	GND CON	TOWER	APP CON	CLNC DEL	DEP CON			
127.400		122.950	121.800	127.400	125.300 119.650	125.300 119.650				
WEATHER 1-800-WX-BRIEF		ASOS / AWOS			Services					
		118.875	7278214334	Airframe	YES	Telephone	YES			
Fixed Base Operator				Telephone		Electronics	YES	Lodging	YES	
						Powerplant	YES	Dining	YES	
Sheltair Aviation				727-824-2880		Rental Car	YES	Taxi	YES	
						FUEL		100LL, Jet A, Jet A1		
						ATTENDED (Month/Day/Hr)		ALL/ALL/0700-2100		

**St Petersburg/Clearwater / Pinellas
St Pete-Clearwater International Airport**

Owner Pinellas County
Manager Noah Lagos
14700 Terminal Blvd Ste 221
Clearwater, FL 33762

Phone 727-453-7801

Fax 727-453-7846

E-Mail nlagos@co.pinellas.fl.us

Website www.fly2pie.com

Identifier PIE
Latitude 27-54.646 N
Longitude 82-41.246 W
Elevation 10 ft
From City 8 Miles N
Sectional Miami
Hi Chart H-8H
Lo Chart L-21D, 24F



Runway	Surface	Length	Width	Lighting		VGSI
				Runway	Approach	
04/22	Asph	5,903ft	150ft	MIRL	REIL / REIL	P4L/P4L
09/27	Asph	4,712ft	150ft	MIRL	REIL / REIL	P4L/N
18L/36R	Asph	9,730ft	150ft	HIRL	MALSR /	P4L/P4L
18R/36L	Asph	4,000ft	75ft			N/P2L

Airport Remarks	See Airport Facility Directory remarks and current NOTAMS. Rwy 17R/35L daylight VFR only; used as lighted Twy A at night. Noise sensitive area 5 miles N extending one mile E & W of localizer southbound to shoreline. Noise abatement procedures.						
------------------------	---	--	--	--	--	--	--

ATIS	CTAF	UNICOM	GND CON	TOWER	APP CON	CLNC DEL	DEP CON
134.500	118.300	122.950	121.900	118.300 128.400	125.300	120.600	125.300

WEATHER 1-800-WX-BRIEF	ASOS / AWOS		Services			
	134.5	7275313456	Airframe	YES	Telephone	YES
Fixed Base Operator			Electronics	YES	Lodging	YES
			Powerplant	YES	Dining	YES
Jet Executive Center Signature Flight Support			Rental Car	YES	Taxi	YES
			FUEL	100LL, Jet A, Jet A1+		
			ATTENDED (Month/Day/Hr)	ALL/ALL/ALL		

Stuart / Martin Witham Field

Owner Martin County
Manager George M Stokus A.A.E.
 2011 Southeast Airport Road
 Stuart, FL 34996

Identifier SUA
Latitude 27-10.902 N
Longitude 80-13.278 W
Elevation 18 ft
From City 1 Miles SE
Sectional Miami
Hi Chart H-81
Lo Chart L-23C

Phone 772-221-2374 **Fax** 772-221-2381
E-Mail gstokus@martin.fl.us
Website www.martin.fl.us



Runway	Surface	Length	Width	Lighting		VGSI
				Runway	Approach	
07/25	Asph	4,652ft	100ft	MIRL		P2L/P2L
12/30	Asph	5,826ft	100ft	MIRL	REIL / REIL	P4L/P4L
16/34	Asph	5,000ft	100ft			N/N

Airport Remarks	See Airport Facility Directory remarks and current NOTAMS. Birds on & in vicinity of airport. Noise sensitive areas all quadrants. Noise abatement procedures.
------------------------	--

ATIS	CTAF	UNICOM	GND CON	TOWER	APP CON	CLNC DEL	DEP CON
134.475	126.600		121.700	126.600	132.800		132.800

WEATHER 1-800-WX-BRIEF	ASOS / AWOS		Services			
	134.475	7726927399	Airframe	YES	Telephone	YES
Fixed Base Operator			Electronics	YES	Lodging	YES
			Powerplant	YES	Dining	NO
Stuart Jet Center Galaxy Aviation			Rental Car	YES	Taxi	YES
			FUEL	100LL, Jet A		
			ATTENDED (Month/Day/Hr)	ALL/ALL/0700-2000		

**Tallahassee / Leon
Tallahassee Regional Airport**

Owner City of Tallahassee
Manager Chris Curry
 3300 Capital Circle SW
 Suite 1
 Tallahassee, FL 32310
Phone 850-891-7885
E-Mail chris.curry@talgov.com
Website www.flytallahassee.com

Fax 850-891-7837

Identifier TLH
Latitude 30-23.792 N
Longitude 84-21.020 W
Elevation 81 ft
From City 4 Miles SW
Sectional Jacksonville
Hi Chart H-8H
Lo Chart L-21D, 22I



Runway	Surface	Length	Width	Lighting			VGSI
				Runway	Approach		
09/27 18/36	Asph Asph	8,003ft 7,000ft	150ft 150ft	HIRL HIRL	REIL / ALSF2 REIL / MALSR	P4L/P4L P4L/P4L	
Airport Remarks	See Airport Facility Directory remarks and current NOTAMS. Birds on & in vicinity of airport.						
ATIS	CTAF	UNICOM	GND CON	TOWER	APP CON	CLNC DEL	DEP CON
119.450	118.700	123.075	121.900	118.700	128.700	126.650	128.700
WEATHER 1-800-WX-BRIEF		ASOS / AWOS			Services		
		119.450	8505763665	Airframe	YES	Telephone	YES
Fixed Base Operator Flightline Group, Inc.				Electronics	YES	Lodging	YES
				Powerplant	YES	Dining	YES
				Rental Car	YES	Taxi	YES
				FUEL	100LL, Jet A		
				ATTENDED (Month/Day/Hr)	ALL/ALL/ALL		
Telephone							
850-575-5924							

**Tallahassee/Havana / Leon
Tallahassee Commercial Airport**

Owner J. W. Hinson
Manager Johnnie H Stephens
 1509 Sally Street
 Thomasville, GA 31792-4850

Phone 229-200-2072 **Fax**
E-Mail johnniestephens@att.net
Website

Identifier 68J
Latitude 30-32.839 N
Longitude 84-22.431 W
Elevation 155 ft
From City 8 Miles NW
Sectional Jacksonville
Hi Chart
Lo Chart L-21D, 22I



Runway	Surface	Length	Width	Lighting			VGSI		
				Runway	Approach				
16/34	Asph	3,249ft	50ft				N/N		
Airport Remarks	See Airport Facility Directory remarks and current NOTAMS. Arpt CLOSED indef. CLOSED due to pending arpt const. Non-FAA approved low intensity lights.								
ATIS	CTAF	UNICOM	GND CON	TOWER	APP CON	CLNC DEL	DEP CON		
122.800		122.800		128.700		128.700			
				128.625		128.625			
WEATHER 1-800-WX-BRIEF		ASOS / AWOS			Services				
		117.5		Airframe	NO	Telephone	NO		
Fixed Base Operator				Telephone		Electronics	NO	Lodging	YES
						Powerplant	NO	Dining	YES
						Rental Car	YES	Taxi	YES
						FUEL			
						ATTENDED (Month/Day/Hr)		ALL/ALL/0900-1900	

Tampa / Hillsborough Peter O Knight Airport

Owner Hillsborough County Aviation Authority
Manager Lisha Harris
P O Box 22287
Tampa, FL 33622

Identifier TPF
Latitude 27-54.935 N
Longitude 82-26.956 W
Elevation 8 ft
From City 3 Miles S
Sectional Miami
Hi Chart
Lo Chart L-21D, 24F

Phone 813-870-8735 **Fax** 813-870-8758

E-Mail LHarris@tampairport.com

Website http://www.tampairport.com/about/general_aviation/tpf.asp



Runway	Surface	Length	Width	Lighting			VGSI
				Runway	Approach		
04/22 18/36	Asph Asph	3,580ft 2,687ft	100ft 75ft	MIRL MIRL	/ REIL		V4L/N N/P2R
Airport Remarks	See Airport Facility Directory remarks and current NOTAMS. Right traffic Rwy 03 & 35. Seagulls on & in vicinity of airport. Ship channel in approach to Rwy 17 & 21. Ocean going vessels in ship channel E. MacDill AFB located 4 miles SE.						
ATIS	CTAF	UNICOM	GND CON	TOWER	APP CON	CLNC DEL	DEP CON
122.725		122.725		119.900		119.800	119.900
WEATHER 1-800-WX-BRIEF		ASOS / AWOS			Services		
		118.925	8132516824	Airframe	YES	Telephone	YES
Fixed Base Operator				Electronics	NO	Lodging	YES
				Powerplant	YES	Dining	YES
Atlas Aviation				Rental Car	YES	Taxi	YES
				FUEL	100LL, Jet A		
				ATTENDED (Month/Day/Hr)	ALL/ALL/0600-2200		

Tampa / Hillsborough Tampa Executive Airport

Owner Hillsborough County Aviation Authority
Manager Lisha Harris
P O Box 22287
Tampa, FL 33622

Identifier VDF
Latitude 28-00.518 N
Longitude 82-20.989 W
Elevation 22 ft
From City 6 Miles E
Sectional Jacksonville
Hi Chart H-8H
Lo Chart L-21D, 24F

Phone 813-870-8735 **Fax** 813-870-8758
E-Mail LHarris@tampaairport.com
Website www.tampaairport.com/about/general_aviation/vdf.asp




Runway	Surface	Length	Width	Lighting			VGSI
				Runway	Approach		
05/23 18/36	Asph Asph	5,000ft 3,219ft	100ft 75ft	MIRL MIRL	REIL / MALSR REIL / REIL	P2L/P2L P4R/P2L	
Airport Remarks	See Airport Facility Directory remarks and current NOTAMS. Noise abatement procedures in effect for Rwy 18. No turns until over interstate. No turns below 400 ft.						
ATIS	CTAF	UNICOM	GND CON	TOWER	APP CON	CLNC DEL	DEP CON
122.700		122.700		119.900		119.900	
WEATHER 1-800-WX-BRIEF		ASOS / AWOS			Services		
		121.125	8136300924	Airframe	YES	Telephone	YES
Fixed Base Operator				Electronics	YES	Lodging	YES
				Powerplant	YES	Dining	YES
Leading Edge Aviation				Rental Car	YES	Taxi	YES
				FUEL	100LL, Jet A		
				ATTENDED (Month/Day/Hr)	ALL/ALL/0700-1900		

**Tampa / Hillsborough
Tampa International Airport**

Owner Hillsborough County Aviation Authority
Manager John Tiliacos
P.O. Box 22287
Tampa, FL 33622

Identifier TPA
Latitude 27-58.528 N
Longitude 82-32.995 W
Elevation 26 ft
From City 6 Miles W
Sectional Miami
Hi Chart H-8H
Lo Chart L-21D, 24F

Phone 813-870-8711 **Fax** 813-870-7864
E-Mail jtiliacos@tampaairport.com
Website www.tampaairport.com



Runway	Surface	Length	Width	Lighting		VGSI	
				Runway	Approach		
01L/19R 01R/19L 10/28	Conc Asph/Conc Asph/Conc	11,002ft 8,300ft 6,999ft	150ft 150ft 150ft	HIRL HIRL HIRL	ALSF2 / MALSR REIL / ALSF2	P4L/P4L P4L/P4L P4L/P4L	
Airport Remarks	See Airport Facility Directory remarks and current NOTAMS. Rwy 18L is noise sensitive to turbojet departures. Rwy 36R is noise sensitive to turbojet arrivals. Noise abatement procedures. Only aircraft with prior permission may use terminal apron; others use GA apron.						
ATIS	CTAF	UNICOM	GND CON	TOWER	APP CON	CLNC DEL	DEP CON
126.450		122.950	121.700 121.350	119.500 119.050	118.150	133.600	118.150
WEATHER 1-800-WX-BRIEF		ASOS / AWOS			Services		
		8138737228		Airframe	YES	Telephone	YES
Fixed Base Operator		Telephone		Electronics	YES	Lodging	YES
Signature Flight Support Tampa International Jet Center		813-878-4500 813-319-8000		Powerplant	YES	Dining	YES
				Rental Car	YES	Taxi	YES
				FUEL		100LL, Jet A	
				ATTENDED (Month/Day/Hr)		ALL/ALL/ALL	

**Tampa / Pasco
Tampa North Aero Park**

Owner Helicopter Structural & Maintenance, Inc
Manager Angela Brammer
 4241 Birdsong Boulevard
 Lutz, FL 33559

Identifier X39
Latitude 28-13.277 N
Longitude 82-22.473 W
Elevation 68 ft
From City 17 Miles NE
Sectional Jacksonville
Hi Chart
Lo Chart L-21D, 24F

Phone 813-973-3703 **Fax** 813-991-4815
E-Mail angelabrammer@tampabay.rr.com
Website www.TampaNorth.com



Runway	Surface	Length	Width	Lighting		VGSI	
				Runway	Approach		
14/32	Asph	3,541ft	50ft	HIRL		N/N	
Airport Remarks	See Airport Facility Directory remarks and current NOTAMS. VFR only. Right traffic Rwy 14.						
ATIS	CTAF	UNICOM	GND CON	TOWER	APP CON	CLNC DEL	DEP CON
123.050		123.050					
WEATHER 1-800-WX-BRIEF		ASOS / AWOS			Services		
Fixed Base Operator		Telephone		Airframe	YES	Telephone	YES
				Electronics	NO	Lodging	YES
				Powerplant	YES	Dining	YES
				Rental Car	YES	Taxi	YES
				FUEL	100LL, Jet A		
				ATTENDED (Month/Day/Hr)	All/All/0800-1700		
Tampa North Aero Park		813-973-3703					


**Tavares / Lake
Tavares Seaplane Base**

Owner City of Tavares
Manager Joey Graham
 PO Box 1068
 Tavares, FL 32778

Phone 352-742-6267
E-Mail jgraham@tavares.org
Website

Fax 352-742-6351

Identifier FA1
Latitude 28-47.722 N
Longitude 81-43.272 W
Elevation 63 ft
From City 1 Miles SE
Sectional Jacksonville
Hi Chart
Lo Chart




Runway	Surface	Length	Width	Lighting		VGSI	
				Runway	Approach		
09W/27W	Water	3,000ft	200ft				
Airport Remarks	See Airport Facility Directory remarks and current NOTAMS. Seaplane operators be aware of Leesburg Airport to the northwest.						
ATIS	CTAF	UNICOM	GND CON	TOWER	APP CON	CLNC DEL	DEP CON
122.975							
WEATHER 1-800-WX-BRIEF		ASOS / AWOS			Services		
				Airframe	NO	Telephone	YES
Fixed Base Operator				Electronics	NO	Lodging	YES
				Powerplant	NO	Dining	YES
				Rental Car	NO	Taxi	NO
				FUEL	100LL, Mogas		
				ATTENDED (Month/Day/Hr)			

**Titusville / Brevard
Arthur Dunn Air Park**

Owner Titusville-Cocoa Airport District
Manager Debbie Marino
 355 Golden Knights Blvd.
 Titusville, FL 32780

Identifier X21
Latitude 28-37.353 N
Longitude 80-50.125 W
Elevation 30 ft
From City 2 Miles NW
Sectional Jacksonville
Hi Chart
Lo Chart L-24F

Phone 321-267-8780 **Fax** 321-383-4284
E-Mail dmarino@flairport.com
Website www.flairport.com



Runway	Surface	Length	Width	Lighting			VGSI			
				Runway	Approach					
04/22 15/33	Turf Asph	1,790ft 3,000ft	100ft 70ft	MIRL			N/N P2L/P2L			
Airport Remarks	See Airport Facility Directory remarks and current NOTAMS. Parachute jumping. Extensive ultralight activity in vicinity of airport.									
ATIS	CTAF	UNICOM	GND CON	TOWER	APP CON	CLNC DEL	DEP CON			
123.000		123.000		134.950			134.950			
WEATHER 1-800-WX-BRIEF		ASOS / AWOS			Services					
		119.725	3213850383	Airframe	YES	Telephone	YES			
Fixed Base Operator				Telephone		Electronics	NO	Lodging	YES	
						Powerplant	YES	Dining	YES	
Skydive Space Center				321-267-0016		Rental Car	NO	Taxi	YES	
						FUEL			100LL, Jet A	
						ATTENDED (Month/Day/Hr)			ALL/ALL/0800-2000	

**Titusville / Brevard
Space Coast Regional Airport**

Owner Titusville-Cocoa Airport District
Manager Debbie Marino
 355 Golden Knights Blvd.
 Titusville, FL 32780

Phone 321-267-8780

Fax 321-383-4284

E-Mail dmarino@flairport.com

Website www.flairport.com

Identifier TIX
Latitude 28-30.888 N
Longitude 80-47.954 W
Elevation 34 ft
From City 5 Miles S
Sectional Jacksonville
Hi Chart H-8H
Lo Chart L-24F



Runway	Surface	Length	Width	Lighting			VGSI			
				Runway	Approach					
09/27 18/36	Asph Asph	5,000ft 7,319ft	100ft 150ft	MIRL HIRL	REIL / REIL REIL / MALSR	P4L/P4L P4L/P4L				
Airport Remarks	See Airport Facility Directory remarks and current NOTAMS. In minimum visibility conditions bright lights in parking lot 1/4 mile E of Rwy 18 may be mistaken for runway lights.									
ATIS	CTAF	UNICOM	GND CON	TOWER	APP CON	CLNC DEL	DEP CON			
120.625	118.900	122.950	121.850	118.900	134.950	134.950				
WEATHER 1-800-WX-BRIEF		ASOS / AWOS			Services					
				Airframe	YES	Telephone	YES			
Fixed Base Operator				Telephone		Electronics	YES	Lodging	YES	
						Powerplant	YES	Dining	YES	
Space Coast Jet Center				321-267-8355		Rental Car	YES	Taxi	YES	
						FUEL		100LL, Jet A		
						ATTENDED (Month/Day/Hr)		ALL/ALL/0700 - 2100		

**Umatilla / Lake
Umatilla Municipal Airport**

Owner City of Umatilla
Manager Glenn A Irby
P.O. Box 2286
Umatilla, FL 32784-2286

Phone 352-669-3125
E-Mail girby@UmatillaFL.org
Website

Fax 352-669-8313

Identifier X23
Latitude 28-55.366 N
Longitude 81-39.104 W
Elevation 107 ft
From City 1 Miles E
Sectional Jacksonville
Hi Chart
Lo Chart



Runway	Surface	Length	Width	Lighting		VGSI			
				Runway	Approach				
01/19	Asph	2,500ft	60ft	MIRL	P2L/P2L				
Airport Remarks	See Airport Facility Directory remarks and current NOTAMS. VFR only. Parachute jumping. No touch & go landings permitted.								
ATIS	CTAF	UNICOM	GND CON	TOWER	APP CON	CLNC DEL	DEP CON		
122.900									
WEATHER 1-800-WX-BRIEF		ASOS / AWOS			Services				
				Airframe	NO	Telephone	YES		
Fixed Base Operator				Telephone		Electronics	NO	Lodging	YES
				Powerplant	NO	Dining	YES		
						Rental Car	NO	Taxi	NO
				FUEL		100,100LL			
				ATTENDED (Month/Day/Hr)		UNATNDD			

Valkaria / Brevard Valkaria Airport

Owner Brevard County
Manager Steve Borowski
 2865 Greenbrooke Street
 Malabar, FL 32950-4760

Phone 321-952-4590 **Fax** 321-952-4592

E-Mail steve.borowski@brevardcounty.us

Website www.brevardcounty.us/valkaria_airport/index.cfm


Identifier X59
Latitude 27-57.652 N
Longitude 80-33.500 W
Elevation 26 ft
From City 12 Miles W
Sectional Miami
Hi Chart
Lo Chart L-24F



Runway	Surface	Length	Width	Lighting		VGSI	
				Runway	Approach		
10/28 14/32	Asph Asph	4,000ft 4,000ft	60ft 75ft			N/N P4R/P4L	
Airport Remarks	See Airport Facility Directory remarks and current NOTAMS. Attended 1300–2200Z±.						
ATIS	CTAF	UNICOM	GND CON	TOWER	APP CON	CLNC DEL	DEP CON
122.725		122.725					
WEATHER 1-800-WX-BRIEF		ASOS / AWOS			Services		
		122.725	6172623825	Airframe	YES	Telephone	YES
Fixed Base Operator				Electronics	YES	Lodging	YES
Brevard County				Powerplant	YES	Dining	YES
				Rental Car	NO	Taxi	YES
				FUEL	100LL		
				ATTENDED (Month/Day/Hr)	ALL/ALL/0800-1700		

Valparaiso / Okaloosa
Northwest Florida Regional Airport / Eglin AFB

Owner Okaloosa County Manager Sunil Harman Northwest Florida Regional Airport 1701 SR 85 North Eglin AFB, FL 32542-1498 Phone 850-651-7160 E-Mail sharman@co.okaloosa.fl.us Website www.flyvps.com	Identifier VPS Latitude 30-29.000 N Longitude 86-31.520 W Elevation 87 ft From City 1 Miles SW Sectional Hi Chart H-8G Lo Chart L-21C, 22H	Fax 850-651-7164
--	---	-------------------------



Runway	Surface	Length	Width	Lighting			VGSI	
				Runway	Approach			
01/19 12/30	Asph Asph	10,012ft 12,005ft	300ft 300ft	HIRL HIRL	ALSF1 / ALSF1 ALSF1 / ALSF1	P4L/P4L P4L/P4L		
Airport Remarks	See Airport Facility Directory remarks and current NOTAMS. Joint use facility with Eglin AFB. Large migratory birds year round in vicinity of airport. No ground handling services for GA aircraft at VPS.							
ATIS	CTAF	UNICOM	GND CON	TOWER	APP CON	CLNC DEL	DEP CON	
134.625		121.800		118.200	132.100	127.700	132.100	
WEATHER 1-800-WX-BRIEF		ASOS / AWOS			Services			
				Airframe	NO	Telephone	YES	
Fixed Base Operator				Telephone	Electronics	NO	Lodging	YES
Eglin AFB Aereo Club				850-882-5148	Powerplant	NO	Dining	YES
					Rental Car	YES	Taxi	YES
					FUEL	100		
				ATTENDED (Month/Day/Hr)				

Venice / Sarasota Venice Municipal Airport

Owner City of Venice
Manager Christopher Rozansky
150 Airport Avenue East
Venice, FL 34285

Phone 941-486-2711 **Fax** 941-483-5942
E-Mail crozansky@flyvnc.com
Website www.flyvnc.com

Identifier VNC
Latitude 27-04.297 N
Longitude 82-26.421 W
Elevation 18 ft
From City 2 Miles S
Sectional Miami
Hi Chart H-8H
Lo Chart L-21D, 23B



Runway	Surface	Length	Width	Lighting			VGSI	
				Runway	Approach			
05/23 13/31	Asph Asph	5,000ft 4,999ft	150ft 150ft	MIRL MIRL	REIL / REIL REIL / ODALS	P2L/P2L P2L/P2L		
Airport Remarks	See Airport Facility Directory remarks and current NOTAMS. Right traffic Rwy 13. Parasailing activity W of airport along beach. Airport has extensive flight training. Noise sensitive airport. Noise abatement procedures for jets. Rwy 22 preferred departure & calm wind runway.							
ATIS	CTAF	UNICOM	GND CON	TOWER	APP CON	CLNC DEL	DEP CON	
122.725		122.725			119.650 124.950	118.075	119.650 124.950	
WEATHER 1-800-WX-BRIEF		ASOS / AWOS			Services			
		119.275	9414862711		Airframe	YES	Telephone	YES
Fixed Base Operator				Telephone	Electronics	YES	Lodging	NO
Suncoast Air Center Florida Flight Maintenance				941-485-1799	Powerplant	YES	Dining	YES
				941-485-1149	Rental Car	YES	Taxi	YES
					FUEL	100LL, Jet A		
				ATTENDED (Month/Day/Hr)	ALL/ALL/0700-1900			

**Vero Beach / Indian River
New Hibiscus Airpark**

Owner Indian River Flying Services, Inc.
Manager James N Orth
P.O. Box 690772
Vero Beach, FL 32969-0772

Identifier X52
Latitude 27-37.935 N
Longitude 80-31.653 W
Elevation 25 ft
From City 7 Miles W
Sectional Miami
Hi Chart
Lo Chart

Phone 772-473-3446 **Fax**
E-Mail liz2101@juno.com
Website



Runway	Surface	Length	Width	Lighting		VGSI	
				Runway	Approach		
18/36	Turf	3,120ft	140ft			N/N	
Airport Remarks	See Airport Facility Directory remarks and current NOTAMS. VFR only. PPR for transient training aircraft. Extensive crop dusting operations.						
ATIS	CTAF	UNICOM	GND CON	TOWER	APP CON	CLNC DEL	DEP CON
122.800		122.800					
WEATHER 1-800-WX-BRIEF		ASOS / AWOS			Services		
				Airframe	NO	Telephone	YES
Fixed Base Operator		Telephone		Electronics	NO	Lodging	YES
Indian River Flying Service		772-562-2715		Powerplant	NO	Dining	YES
				Rental Car	NO	Taxi	NO
				FUEL			
				ATTENDED (Month/Day/Hr)	ALL/ALL/DALGT		

**Vero Beach / Indian River
Vero Beach Municipal Airport**

Owner City of Vero Beach
Manager Eric Menger
P.O. Box 1389
Vero Beach, FL 32961-1389

Identifier VRB
Latitude 27-39.334 N
Longitude 80-25.077 W
Elevation 24 ft
From City 1 Miles NW
Sectional Miami
Hi Chart H-81
Lo Chart L-24F

Phone 772-978-4930 **Fax** 772-567-3459
E-Mail emenger@covb.org
Website www.covb.org/



Runway	Surface	Length	Width	Lighting		VGSI
				Runway	Approach	
04/22	Asph	4,974ft	100ft	MIRL	REIL / REIL	P4L/P4L
12L/30R	Asph	3,504ft	75ft	MIRL		P2L/P2L
12R/30L	Asph	7,314ft	106ft	MIRL	REIL / REIL	P4L/P4L

Airport Remarks	See Airport Facility Directory remarks and current NOTAMS. Extensive flight training. Rwy 04/22 & Rwy 12L/30R closed when tower closed. No touch & go landing operations 0300-1200Z except PPR. Noise abatement procedures.						
------------------------	---	--	--	--	--	--	--

ATIS	CTAF	UNICOM	GND CON	TOWER	APP CON	CLNC DEL	DEP CON
132.500	126.300	122.950	127.450	126.300 133.150	132.250	134.975	132.250

WEATHER 1-800-WX-BRIEF	ASOS / AWOS		Services	
	132.500	7729789535	Airframe	YES Telephone YES
Fixed Base Operator			Electronics	YES Lodging YES
			Powerplant	YES Dining YES
Corporate Air, Inc. Sun Jet Center Paris Air, Inc			Rental Car	YES Taxi YES
			FUEL	100,100LL, Jet A
			ATTENDED (Month/Day/Hr)	ALL/ALL/0700-2100

Wauchula / Hardee **Wauchula Municipal Airport**

Owner Wauchula Airport Authority
Manager Jason Klein
 1202 Maurice Sonny Clavel Road
 Wauchula, FL 33873

Identifier CHN
Latitude 27-30.819 N
Longitude 81-52.838 W
Elevation 106 ft
From City 5 Miles SW
Sectional Miami
Hi Chart
Lo Chart L-21D, 23B

Phone 863-773-3115 **Fax** 863-773-0406
E-Mail jklein@cityofwauchula.com
Website www.wauchulaairport.com/



Runway	Surface	Length	Width	Lighting			VGSI			
				Runway	Approach					
18/36	Asph	4,005ft	75ft	MIRL			P4L/P4L			
Airport Remarks	See Airport Facility Directory remarks and current NOTAMS.									
ATIS	CTAF	UNICOM	GND CON	TOWER	APP CON	CLNC DEL	DEP CON			
122.900				134.550			134.550			
WEATHER 1-800-WX-BRIEF		ASOS / AWOS			Services					
				Airframe	YES	Telephone	YES			
Fixed Base Operator				Telephone		Electronics	NO	Lodging	NO	
						Powerplant	YES	Dining	YES	
Wauchula Municipal Airport				863-767-1851		Rental Car	YES	Taxi	NO	
						FUEL		100LL		
						ATTENDED (Month/Day/Hr)		All/All/1600-2000		

**West Palm Beach / Palm Beach
North Palm Beach County General Aviation Airport**

Owner Palm Beach County
Manager Bruce V Pelly
 846 Palm Beach International Airport
 West Palm Beach, FL 33406-1470


Phone 561-471-7412

Fax 561-471-7427

E-Mail bpelly@pbia.org

Website www.pbia.org

Identifier F45
Latitude 26-50.722 N
Longitude 80-13.289 W
Elevation 22 ft
From City 12 Miles NW
Sectional Miami
Hi Chart
Lo Chart L-23C



Runway	Surface	Length	Width	Lighting			VGSI
				Runway	Approach		
08L/26R 08R/26L 13/31	Turf Asph Asph	3,679ft 4,300ft 4,300ft	75ft 100ft 75ft	HIRL MIRL	REIL / REIL REIL / REIL	N/N P2L/P2L P2L/P2L	
Airport Remarks	See Airport Facility Directory remarks and current NOTAMS. Right traffic Rwy's 08R, 13 & 26R. Extensive bird activity in vicinity of airport. Glider activity Rwy 08L/26R from SR-SS. Noise abatement procedures & monitoring.						
ATIS	CTAF	UNICOM	GND CON	TOWER	APP CON	CLNC DEL	DEP CON
123.750		123.075		124.600		120.825	124.600
WEATHER 1-800-WX-BRIEF		ASOS / AWOS			Services		
		119.975	5616306932	Airframe	YES	Telephone	YES
Fixed Base Operator				Electronics	YES	Lodging	YES
				Powerplant	YES	Dining	YES
Landmark Aviation				Rental Car	YES	Taxi	YES
				FUEL	100LL, Jet A		
				ATTENDED (Month/Day/Hr)	ALL/ALL/ALL		

West Palm Beach / Palm Beach Palm Beach County Park Airport

Owner Palm Beach County
Manager Bruce V Pelly
846 Palm Beach International Airport
West Palm Beach, FL 33406-1470

Identifier LNA
Latitude 26-35.583 N
Longitude 80-05.104 W
Elevation 14 ft
From City 6 Miles S
Sectional
Hi Chart
Lo Chart L-23C

Phone 561-471-7412 **Fax** 561-471-7427
E-Mail bpelly@pbia.org
Website www.pbia.org



Runway	Surface	Length	Width	Lighting			VGSI
				Runway	Approach		
03/21	Asph	3,256ft	75ft	MIRL			P2L/P2L
09/27	Asph	3,489ft	75ft	MIRL			P2L/P2L
15/33	Asph	3,421ft	100ft	MIRL			P2L/P2L
Airport Remarks	See Airport Facility Directory remarks and current NOTAMS. Migratory birds on & in vicinity of airport.						
ATIS	CTAF	UNICOM	GND CON	TOWER	APP CON	CLNC DEL	DEP CON
122.700		122.700		127.350			127.350
WEATHER 1-800-WX-BRIEF		ASOS / AWOS			Services		
		119.925	561-964-0308	Airframe	YES	Telephone	YES
Fixed Base Operator				Electronics	YES	Lodging	YES
				Powerplant	YES	Dining	YES
Florida Airmotive, Inc.				Rental Car	YES	Taxi	YES
				FUEL	100LL, Jet A		
				ATTENDED (Month/Day/Hr)	ALL/ALL/0800-2000		

Florida Department of Transportation

West Palm Beach / Palm Beach Palm Beach International Airport

Owner Palm Beach County
Manager Peter Labbe
 1000 Palm Beach International Airport
 Suite 123
 West Palm Beach, FL 33406
Phone 561-471-7440 **Fax** 561-471-7448
E-Mail plabbe@pbia.org
Website www.pbia.org

Identifier PBI
Latitude 26-40.990 N
Longitude 80-05.735 W
Elevation 19 ft
From City 3 Miles W
Sectional Miami
Hi Chart H-81
Lo Chart L-23C



Runway	Surface	Length	Width	Lighting		VGSI
				Runway	Approach	
10L/28R	Asph	10,000ft	150ft	HIRL	MALSR / REIL	P4R/P4L
10R/28L	Asph	3,213ft	75ft	MIRL	REIL / REIL	P4L/P4R
14/32	Asph	6,931ft	150ft	MIRL	REIL / REIL	P4R/P4L

Airport Remarks	See Airport Facility Directory remarks and current NOTAMS. Right traffic Rwy 09R. Migratory birds on & in vicinity of airport. Ultralight activity in vicinity of airport. Noise abatement procedures.						
------------------------	--	--	--	--	--	--	--

ATIS	CTAF	UNICOM	GND CON	TOWER	APP CON	CLNC DEL	DEP CON
123.750		122.950	121.900	119.100 118.750	124.600 125.200	121.600	128.300 125.200

WEATHER 1-800-WX-BRIEF	ASOS / AWOS		Services	
	123.75	5616832548	Airframe	YES Telephone YES
Fixed Base Operator			Electronics	YES Lodging YES
			Powerplant	YES Dining YES
Galaxy Aviation Signature Flight Support Jet Aviation			Rental Car	YES Taxi YES
			FUEL	100LL, Jet A
			ATTENDED (Month/Day/Hr)	ALL/ALL/ALL

**Williston / Levy
Williston Municipal Airport**

Owner City of Williston
Manager Scott Lippmann
P.O. Box 160
Williston, FL 32696

Identifier X60
Latitude 29-21.250 N
Longitude 82-28.367 W
Elevation 76 ft
From City 2 Miles SW
Sectional
Hi Chart H-8H
Lo Chart L-21D, 24G

Phone 352-528-3060 **Fax** 352-528-2877
E-Mail scott.lippmann@ci.williston.fl.us
Website www.willistonfl.com/airport_indpark.html



Runway	Surface	Length	Width	Lighting			VGSI	
				Runway	Approach			
05/23 14/32	Conc Asph	6,669ft 4,704ft	100ft 100ft	HIRL	REIL / REIL		P2L/P2L N/N	
Airport Remarks	See Airport Facility Directory remarks and current NOTAMS. parachute jumping. Sky diving activity in vicinity of airport.							
ATIS	CTAF	UNICOM	GND CON	TOWER	APP CON	CLNC DEL	DEP CON	
122.800		122.800		118.600		118.600		
WEATHER 1-800-WX-BRIEF		ASOS / AWOS			Services			
		118.425	352-528-9949	Airframe	YES	Telephone	YES	
Fixed Base Operator				Electronics	NO	Lodging	NO	
				Powerplant	YES	Dining	YES	
City of Williston				Rental Car	NO	Taxi	NO	
				FUEL		100LL, Jet A		
				ATTENDED (Month/Day/Hr)		ALL/ALL/0800-DUSK		

**Winter Haven / Polk
Jack Browns Seaplane Base**

Owner Jon K. Brown
Manager Jon K Brown
 2704 U.S. Highway 92
 Winter Haven, FL 33881-9157

Identifier F57
Latitude 28-03.450 N
Longitude 81-45.768 W
Elevation 140 ft
From City 3 Miles NW
Sectional Jacksonville
Hi Chart
Lo Chart

Phone 863-956-2243 **Fax** 863-956-3242
E-Mail seaplane@gate.net
Website www.brownsseaplane.com



Runway	Surface	Length	Width	Lighting			VGSI			
				Runway	Approach					
01W/19W	Water	3,600ft	2,200ft							
Airport Remarks	See Airport Facility Directory remarks and current NOTAMS. VFR only. Recommend N-S pattern to remain clear of & below 900 ft traffic at Winter Haven's Gilbert Airport.									
ATIS	CTAF	UNICOM	GND CON	TOWER	APP CON	CLNC DEL	DEP CON			
123.050										
WEATHER 1-800-WX-BRIEF		ASOS / AWOS			Services					
				Airframe	YES	Telephone	YES			
Fixed Base Operator				Telephone		Electronics	NO	Lodging	NO	
				Powerplant	YES	Dining	YES			
Jack Brown's SPB				863-956-2243		Rental Car	YES	Taxi	NO	
						FUEL			100LL	
						ATTENDED (Month/Day/Hr)		ALL/ALL/DALGT		

**Winter Haven / Polk
Winter Haven's Gilbert Airport**

Owner City of Winter Haven
Manager Leo Treggi
 2073 Highway 92 West
 Winter Haven, FL 33881

Phone 863-299-4551
E-Mail ltreggi@mywinterhaven.com
Website kgif.mywinterhaven.com/

Fax 863-298-4553

Identifier GIF
Latitude 28-03.775 N
Longitude 81-45.199 W
Elevation 145 ft
From City 3 Miles NW
Sectional Jacksonville
Hi Chart H-8H
Lo Chart L-21D, 24F



Runway	Surface	Length	Width	Lighting			VGSI
				Runway	Approach		
05/23 11/29	Asph Asph	5,006ft 4,001ft	100ft 100ft	MIRL	REIL / REIL		P2L/P2L N/N
Airport Remarks	See Airport Facility Directory remarks and current NOTAMS. Glider aircraft operate on & in vicinity of airport. Jack Brown's Seaplane Base located on adjacent lake.						
ATIS	CTAF	UNICOM	GND CON	TOWER	APP CON	CLNC DEL	DEP CON
123.050		123.050			120.650 119.900		120.650 119.900
WEATHER 1-800-WX-BRIEF		ASOS / AWOS 133.6758639562097			Services		
				Airframe	YES	Telephone	YES
Fixed Base Operator				Electronics	NO	Lodging	YES
				Powerplant	YES	Dining	YES
HOVA Flight Services				Rental Car	YES	Taxi	YES
				FUEL	100LL, Jet A, Mogas		
				ATTENDED (Month/Day/Hr)	ALL/ALL/0700-DUSK		

Zellwood / Orange Bob White Field

Owner Tailwheel Holding Company
Manager Peter A Counsell
 7011 West Jones Avenue, Box 494
 Zellwood, FL 32798-0494

Identifier X61
Latitude 28-44.016 N
Longitude 81-37.988 W
Elevation 78 ft
From City 1 Miles W
Sectional Jacksonville
Hi Chart
Lo Chart

Phone 407-884-4809 **Fax**
E-Mail pkcnsell@aol.com
Website



Runway	Surface	Length	Width	Lighting		VGSI	
				Runway	Approach		
09/27	Turf	3,300ft	154ft			N/N	
Airport Remarks	See Airport Facility Directory remarks and current NOTAMS. VFR only. Landing fee.						
ATIS	CTAF	UNICOM	GND CON	TOWER	APP CON	CLNC DEL	DEP CON
122.800		122.800					
WEATHER 1-800-WX-BRIEF		ASOS / AWOS			Services		
Fixed Base Operator		Telephone		Airframe	YES	Telephone	YES
				Electronics	NO	Lodging	NO
				Powerplant	YES	Dining	NO
				Rental Car	NO	Taxi	YES
				FUEL			
				ATTENDED (Month/Day/Hr)	ALL/ALL/0700-DUSK		

Zephyrhills / Pasco Zephyrhills Municipal Airport

Owner City of Zephyrhills
Manager Michael Handrahan C.M.
39450 South Ave.
Zephyrhills, FL 33542

Phone 813-780-0030
E-Mail mhandrahan@ci.zephyrhills.fl.us
Website www.zephyrhills-airport.com

Fax 813-780-0032

Identifier ZPH
Latitude 28-13.684 N
Longitude 82-09.355 W
Elevation 90 ft
From City 1 Miles SE
Sectional Jacksonville
Hi Chart
Lo Chart L-21D, 24F



Runway	Surface	Length	Width	Lighting		VGSI	
				Runway	Approach		
01/19 05/23	Asph Asph	4,694ft 5,001ft	100ft 100ft	HIRL MIRL	REIL / REIL	P4L/P4L P4L/P4L	
Airport Remarks	See Airport Facility Directory remarks and current NOTAMS. Parachute jumping. Be alert for sky diving aircraft descending from 13,500 ft and entering opposite pattern for Rwy 01/19 E of airport. Glider operations from SR-SS.						
ATIS	CTAF	UNICOM	GND CON	TOWER	APP CON	CLNC DEL	DEP CON
123.075		123.075		119.900		135.075	119.900
WEATHER 1-800-WX-BRIEF		ASOS / AWOS 118.9758137800031		Airframe	YES	Telephone	YES
Fixed Base Operator Zephyrhills Municipal Airport				Electronics	YES	Lodging	YES
				Powerplant	YES	Dining	YES
				Rental Car	YES	Taxi	YES
				FUEL	100LL, Jet A		
				ATTENDED (Month/Day/Hr)	ALL/ALL/0800-1800		

This image shows a single sheet of white paper with horizontal blue ruling lines. The lines are evenly spaced and run across the width of the page. There are no margins, text, or other markings on the paper.

Military Airfields

[illegible]

Military Airfields

Camp Blanding AAF - 2CB

Army National Guard, Starke, FL
29-58-00.87N, 81-58-59.37W
01/19, 3200 x 50, Gravel
07/25, 2200 x 50, Paved
Joint Operations Ctr 904-823-0461

Cape Canaveral AFS - XMR

U.S. Air Force, Cocoa Beach, FL
28-28-03.00N, 80-33-59.18W
13/31, 10000 x 200, Asphalt
Command Post 321-494-7001

Choctaw NOLF - NFJ

U.S. Navy, Milton, FL
30-30-25N, 86-57-35W
18/36, 8000 x 150, Asphalt
Operations Center 850-623-7331

Eglin AFB Aux #3 Duke - EGI

U.S. Air Force, Valparaiso, FL
30-39-06.69N, 86-31-22.82W
18/36, 8000 x 150, Asphalt
180/360, 3500 x 60, Asphalt
Command Post 850-883-6701

Eglin AFB - VPS

U.S. Air Force, Valparaiso, FL
30-28-59.7N, 86-31-31.44W
01/19, 10012 x 300, Asphalt
12/30, 12005 x 300, Asph-Conc
Command Post 850-883-4020

Harold NOLF - NZX

U.S. Navy, Harold, FL
30-40-50.69N, 86-53-13.86W
H1 09/27, 5000 x 1400, Turf
Operations Center 850-623-7331

Holley NOLF - NKL

U.S. Navy, Fort Walton Beach, FL
30-25-30.71N, 86-53-37.86W
09/27 & 17/35, 3600 x 150, Asphalt
Operations Center 850-623-7331

Homestead ARB - HST

USAF Reserve, Homestead, FL
25-29-18.39N, 80-23-01.2W
05/23, 11200 x 300, Conc-Grvd
Command Post 305-224-7023

Hurlburt Field - HRT

U.S. Air Force, Mary Esther, FL
30-25-43.72N, 86-41-19.84W
18/36, 9600 x 150, Concrete
Command Post 850-884-8100

Jacksonville Int'l Airport - JAX

Air National Guard, Jacksonville, FL
30-29-38.6N, 81-41-16.3W
07/25, 10000 x 100, Conc-Grvd
13/31, 7701 x 150, Conc-Grvd
125th FW Cmd Post 904-741-7125
Joint Operations Ctr 904-823-0461

AAF - Army Air Field

AFB - Air Force Base

AFS - Air Force Station

ARB - Air Reserve Base

NAS - Naval Air Station

Jacksonville NAS - NIP

(Towers Field)
U.S. Navy, Jacksonville, FL
30-14-04.86N, 81-40-35.34W
09/27, 8000 x 200, Asphalt
14/32, 5984 x 200, Asphalt
Base Operations 904-542-2511

Key West NAS - NXQ

(Boca Chica Field)
U.S. Navy, Key West, FL
24-34-32.52N, 81-41-20.32W
03/21, 7002 x 150, Conc-Asph
07/25, 10001 x 200, Conc-Asph
13/31, 7001 x 150, Conc-Asph
Base Operations 305-293-2770

MacDill AFB - MCF

U.S. Air Force, Tampa, FL
27-50-57.09N, 82-31-17.34W
04/22, 11421 x 151, Asphalt
Command Post 813-828-4361

MacDill AFB Aux Field - AGR

U.S. Air Force, Avon Park, FL
27-39-02.11N, 81-20-58.26W
05/23, 8000 x 150, Asphalt
Command Post 813-828-4361

Mayport Naval Station - NRB

(Adm. David L. McDonald Field)
U.S. Navy, Mayport, FL
30-23-30.86N, 81-25-25.31W
05/23, 8001 x 200, Asphalt
Base Operations 904-270-6130

NASA Shuttle Landing Facility - TTS

National Aeronautics & Space Admin
NASA, Kennedy Space Center, FL
28-36.900N, 80-41.670W
15/33, 15000 x 300, Conc-Grvd
Operations Manager 321-867-2100

Naval Surface Warfare Ctr - NBV

U.S. Navy, Panama City, FL
30-10-26.73N, 85-45-11.75W
H1, 390 x 296, Concrete
Operations Center 850-235-5985

Pace NOLF - NVI

U.S. Navy, Wallace, FL
30-41-58.75N, 87-11-44.33W
H1, 3000 x 3000, Turf
Operations Center 850-623-7331

Patrick AFB - COF

U.S. Air Force, Cocoa Beach, FL
28-14-22.04N, 80-36-27.19W
02/20, 9023 x 200, Asph-Conc
11/29, 4000 x 200, Asphalt
Command Post 321-494-7001

Pensacola NAS - NPA

(Forrest Sherman Field)
U.S. Navy, Pensacola, FL
30-21-10.72N, 87-19-12.90W
01/19, 7137 x 200, Asphalt
07L/25R, 8002 x 200, Asphalt
07R/25L, 8001 x 200, Asphalt
Quarterdeck 850-452-3100 x 0

Santa Rosa NOLF - NGS

U.S. Navy, Milton, FL
30-36-39N, 86-56-24W
05/23, 09/27, 14/32, 18/36
All Runways 4500 x 150, Asphalt
Operations Center 850-623-7331

Saufley Field NOLF - NUN

U.S. Navy, Pensacola, FL
30-28-11N, 87-20-17W
05/23, 4000 x 200, Asphalt
14/32, 4000 x 150, Asphalt
Operations Center 850-623-7331

Spencer NOLF - NRQ

U.S. Navy, Pace, FL
30-37-31.20N, 87-8-24W
04L/22R, 04R/22L, 09L/27R, 9R/27L
13L/31R, 13R/31L, 18L/36R, 8R/36L
All Runways 1800 x 150, Asphalt
Operations Center 850-623-7331

Tyndall AFB - PAM

U.S. Air Force, Panama City, FL
30-04-11.87N, 85-34-35.38W
13L/31R, 10004 x 200, Conc-Grvd
13R/31L, 9135 x 150, Asph-Conc
Command Post 850-283-2155

USCG Air Station Clearwater - PIE

U.S. Coast Guard, Clearwater, FL
27-54-39N, 82-41-15W
04/22, 5903 x 150, Asphalt
09/27, 5165 x 150, Asphalt
17L/35R, 9730 x 150, Asph-Grvd
17R/35L, 4000 x 75, Asphalt
Operations Center 727-535-1437 x 7
Search & Rescue 727-531-6141 24hr

USCG Air Station Miami - OPF

U.S. Coast Guard, Opa-Locka, FL
25-54-25.2N, 80-16-42W
09L/27R, 8002 x 150, Asph-Grvd
09R/27L, 4306 x 100, Asphalt
12/30, 6800 x 150, Asph-Grvd
Operations Center 305-953-2130

Whitehouse NOLF - NEN

U.S. Navy, Jacksonville, FL
30-21-00.86N, 81-52-59.38W
11/29, 8000 x 150, Asphalt
Base Operations 904-542-2511

Whiting Field NAS North - NSE

U.S. Navy, Milton, FL
30-43-27N, 87-01-19W
05/23, 6002 x 200, Asphalt
14/32, 6002 x 200, Asphalt
Operations Center 850-623-7331

Whiting Field NAS South - NDZ

U.S. Navy, Milton, FL
30-41-49.69N, 87-00-58.87W
05/23, 5997 x 200, Asphalt
14/32, 6001 x 200, Asphalt
Operations Center 850-623-7331

Aux Field - Auxiliary Field USAF
NOLF - Naval Outlying Field

[illegible]

Private Airports

[illegible]

Private Airports

Aaron Collins Airport

FD42 30-12.678N, 83-03.228W
09/27, 3,500x80, Unpaved

Aaron D Collins

12544 Bass Road
Live Oak, FL 32060
386-362-8875

Adams Ranch Airport

7FL3 27-26.519N, 80-35.053W
08/26, 2,625x50, Unpaved

Mike Adams

P.O. Box 12909
Ft. Pierce, FL 34979-2909
772-461-6321

Adana Airfield

40FL 26-57.155N, 81-52.257W
05/23, 1,013x60, Unpaved

George A Pertuit

5640 Acorn Ranch Rd
Punta Gorda, FL 33982
941-637-1316

Aero Acres Airport

FD88 27-20.519N, 80-31.320W
09/27, 3,100x50, Paved

BeBe C Owen

18506 Mach One Drive
Port St. Lucie, FL 34987-3234
772-595-9562

Aero Villa Airport

30-37.033N, 85-42.333W
18/36, 2,400x80, Unpaved

Larry H Land

P.O. Box 365
Vernon, FL 32462
850-535-6746

Ames Field

6FL8 29-35.248N, 82-52.274W
18/36, 2,445x70, Unpaved

Bill Haynes

9520 Southwest 126th Street
Archer, FL 32618
352-495-2088

Angels Field Stolport

FL52 30-28.750N, 84-04.500W
01/19, 2,000x75, Unpaved

Lee Majors

11215 Turkey Roost Road
Tallahassee, FL 32317
850-545-0919

Antiquers Aerodrome

FD08 26-27.921N, 80-08.986W
09/27, 5,183x85, Unpaved

William B Lumley

7320 Skyline Dr
Delray Beach, FL 33446-2218
561-496-4434

Back Achers Airport

8FL3 29-04.382N, 81-59.972W
18/36, 2,955x100, Unpaved

Thomas W Fambrough

9215 SE 110th St Rd
Bellevue, FL 34420
352-687-2300

Bent Willies Airport

52FA 27-56.377N, 81-25.922W
22/04, 2,200x125, Unpaved

William L Whidden

5303 Faywood Ct.
Orlando, FL 32819
407-616-7764

Big Cypress Airfield

59FD 26-19.217N, 80-59.267W
10/28, 6,000x50, Paved

Pedro Rodriguez

30290 Josie Billie Hwy
PMB 77
Clewiston, FL 33440
863-983-7677

Big Oaks Ranch Airport

6FD2 28-40.017N, 81-05.070W
18/363, 2,715x120, Unpaved

Quentin L Green MD

10 South Bumby Avenue
Orlando, FL 32803
407-228-9797

Bird Field

FA11 30-37.312N, 83-15.568W
18/36, 2,450x50, Unpaved

Frank Bird III

435 NW 18th Place
Jennings, FL 32053
229-563-2271

Black Creek Pass Airport

FA25 30-30.950N, 84-04.998W
14/32, 1,400x100, Unpaved

Willis O Foman

11903 Wadesboro Road
Tallahassee, FL 32317
850-877-2703

Blackwater Airfield

8FD3 30-52.661N, 86-51.264W
18/36, 4,500x75, Unpaved

Brian E McKee

Florida Forest Service
3266 Capital Circle SW
Tallahassee, FL 32310
850-681-5986

Blackwater Creek Ultralight Park

9FD2 28-08.667N, 82-09.667W
17/35, 2,300x150, Unpaved

Roy D Cannon Sr

9002 Hwy 39 North
Plant City, FL 33565
863-370-3700

Blanket Bay Airport

6FD5 27-46.718N, 81-05.987W
10/28, 2,930x110, Unpaved

Mike L Adams

P.O. Box 12909
Ft. Pierce, FL 34979-2909
772-461-6321

Blue Creek Airport

30-21.035N, 84-44.495W
18/36, 3,000x100, Unpaved

Jean Lord

9169 New Berlin Road
Jacksonville, FL 32226
904-696-9700

Blue Head Ranch

90FD 27-09.753N, 81-32.571W
18/36, 2,335x100, Unpaved

Yvonne Bunce

PO Box 1318
Lake Wales, FL 33859
863-679-9595

Blue Ridge Flightpark

34FD 28-51.433N, 80-54.420W
17/35, 3,300x60, Unpaved

Andrew Aurigema

1685 Maytown Road
Oak Hill, FL 32759
386-345-1010

Blue Springs Airport

38FA 30-29.000N, 83-15.500W
18/36, 2,500x130, Unpaved

Linda F McDavid

P.O. Box 357845
Gainesville, FL 32635
352-334-1976

Bradley Airstrip

FD31 29-55.555N, 82-41.586W
18/36, 2,450x50, Unpaved

Juanita S Bradley

P.O. Box 337
Fort White, FL 32038
386-365-5669

Bradshaw Farms Airport

FL62 28-56.916N, 81-24.787W
09/27, 2,100x100, Unpaved

J R Bradshaw

32502 Pine Road
Eustis, FL 32736
386-547-3344

Brady Ranch Airport

80FD 27-06.803N, 80-38.003W
14/32, 3,600x65, Paved

Frank J Brady

P.O. Box 536
Okeechobee, FL 34973
772-597-3565

Breezy Knoll Airport

0FD5 30-49.200N, 86-20.667W
09/27, 2,100x100, Unpaved

Victoria M Waterman

1359 Long Road
DeFuniak Springs, FL 32433
850-892-9566

Private Airports

Bright Hour Ranch Airport

27-12.017N, 81-44.983W
18/36, 2,985x100, Unpaved
09/27, 1,590x100, Unpaved
Rowdy Bateman
2100 SE Bright Hour Grade
Arcadia, FL 32466
863-494-2737

Britt Brown & Porter Ranch Airport

6FD6 28-54.299N, 81-25.987W
17/35, 2,500x50, Unpaved
Melanie F Rose
31614 Bottany Wood Drive
Eustis, FL 32736
352-483-1614

Broooke Airpatch

FL95 27-42.519N, 80-27.170W
18/36, 2,270x75, Unpaved
W N Broocke
6185 65th Street
Vero Beach, FL 32967
772-321-3836

Buchanan Airport

56FL 30-52.561N, 87-12.448W
01/19, 2,460x50, Unpaved
Gary F Buchanan
2951 Bud Diamond Road
Jay, FL 32565
850-675-6878

Buckingham Field

FL59 26-38.604N, 81-42.622W
14/32, 4,000x75, Paved
06/24, 1,975x75, Paved
James L McKeever
P.O. Box 60005
Fort Myers, FL 33906
239-694-2174

Buckner Airstrip

8FD1 30-05.930N, 82-55.658W
18/36, 2,600x50, Unpaved
J M Holtzclaw
21809 93rd Drive
O'Brien, FL 32071
386-935-1161

Buddy's Ag Service Airport

9FD9 30-07.347N, 82-58.075W
01/19, 2,560x50, Unpaved
Tommy E White
10791 184th Street
McAlpin, FL 32062
386-362-4847

Burntwood Ranch Airport

FL43 28-16.900N, 81-55.467W
15/33, 2,400x75, Unpaved
ALEJANDRO VILLANUEVA
6225 Deen Still Road
Lakeland, FL 33809
863-660-5202

Burrs Strip

14FA 25-34.177N, 80-23.927W
36/18, 1,931x68, Unpaved
Charles R Burr Jr
21100 SW 127th Avenue
Miami, FL 33177
321-432-3537

Calusa Ranch Airport

FL77 26-03.272N, 81-04.071W
14/32, 1,835x100, Unpaved
Wayne M Drake
662 Nottingham Forest Circle
Jacksonville, FL 32259
904-287-3819

Cannon Creek Airport

15FL 30-09.344N, 82-40.041W
18/36, 3,500x24, Paved
9/27, 3,950x60, Unpaved
Raymond R Sessions
163 sw bonanza gln
Lake City, FL 32025
386-984-0283

Carlstrom Field

92FL 27-07.237N, 81-50.988W
E/W, 1,870x50, Unpaved
Halden Thompson
7115 SE Airfield Avenue
Arcadia, FL 34266
863-494-6749

Carter Airport

FL57 28-37.133N, 81-30.521W
09/27, 2,825x200, Unpaved
Byron R Carter
P.O. Box 2635
Winter Park, FL 32790
407-834-0002

Cattle Creek Ranch Airport

50FD 30-31.095N, 85-11.929W
03/21, 2,035x85, Unpaved
Andrew M Byrd Jr
23620 NW State Road 73
Altha, FL 32421
850-762-9513

Cedar Knoll Flying Ranch Airport

01FL 28-46.917N, 81-09.550W
18/36, 3,600x75, Unpaved
William D Lowery
3000 West Osceola Road
Geneva, FL 32732
407-947-5777

Cedar Lane Airport

5FL9 30-44.178N, 86-12.780W
01/19, 2,415x100, Unpaved
Margaret R Brannon
261 Old Farm RD
Banner Elk, NC 28604
828-387-1958

Charlottes Field

53FD 30-28.650N, 84-02.083W
10/28, 2,150x70, Unpaved
Jim Bragdon
424 Greater Elizabeth
Monticello, FL 32344
850-997-2779

Charlton Strip

05FL 26-31.383N, 81-24.500W
15/33, 1,600x50, Unpaved
09/, 3,200x60, Unpaved
John D Charlton
100 Berwyn Dr
Harrisburg, PA 17112
717-773-5534

Cheryl-Lane Landings

09FD 28-40.266N, 82-05.238W
18/36, 2,644x100, Unpaved
Lester A Coggins
9595 Silver Lake Dr
Leesburg, FL 34788
352-267-5043

Chieffland Sky Ranch Airport

51FL 29-23.729N, 82-52.187W
18/36, 3,180x75, Unpaved
Jonathan A Pitts
4731 NW 60th Ave
Chieffland, FL 32626
352-535-6017

Chinesegut Airport

5FD7 28-36.158N, 82-22.133W
09/27, 2,500x50, Paved
Debra D Selp
22360 Pilots Path
Brooksville, FL 34601
352-796-4948

Chipola Airport

5FL8 30-53.295N, 85-10.062W
18/36, 2,850x350, Unpaved
Bobby J Baker
P.O. Box 5729
Marianna, FL 32447-5729
850-693-1287

Citrus Hedging Ranch Airport

96FD 27-20.003N, 80-44.170W
36/18, 2,550x70, Unpaved
Jacqueline T Lees
PO Box 18
Bellingham, MA 02019
508-380-6904

Clarksville Executive Airport

74FD 30-27.845N, 85-10.629W
07/25, 2,475x80, Unpaved
Ron Stiteler
12759 Northwest Airport Trail
Clarksville, FL 32430
850-674-8385

Private Airports

Coe Field

8FA4 29-00.642N, 81-07.935W
07, 2,400x100, Unpaved
25, 2,400x100, Unpaved
William J Coe
1300 E Intl Speedway Blvd
Deland, FL 32724
386-804-2323

Collier Pine Barren Airport

FD89 30-49.628N, 87-21.499W
09/27, 2,600x100, Unpaved
Neal Collier
3251 South Pine Barren Road
McDavid, FL 32568
850-572-8405

Connells Wahoo Airport

25FL 28-37.917N, 82-09.467W
05/23, 2,922x100, Unpaved
Patricia A Connell
8400 County Road 614A
Bushnell, FL 33513
352-457-1808

Coral Creek Airport

FA54 26-51.271N, 82-15.072W
05/23, 6,000x100, Paved
Larry S de Andrade
11901 Gasparilla Road
Placida, FL 33946
941-465-1612

Corkscrew Trace Airpark

1FD4 26-26.721N, 81-36.438W
03/21, 4,000x60, Unpaved
Barbara Whidden
P.O. Box 511238
Punta Gorda, FL 33951
941-347-8056

Cotton Strip

17FA 26-42.804N, 81-32.121W
18/36, 2,500x94, Unpaved
09/27W, 6,000x400, Unpaved
03/21W, 5,000x400, Unpaved
Michael L Shults
6190A West State Road 80
Labelle, FL 33935
863-612-1388

Court Martial Ranch Airport

FD13 30-24.845N, 85-44.746W
09/27, 4,900x150, Unpaved
Tommy Garrett
5801 Hwy 79
Vernon, FL 32462-3873
850-535-2401

Crescent Lake Farms Airport

16FD 29-24.290N, 81-29.793W
09/27, 3,200x80, Unpaved
Tom Stevens
494 Clifton Rd
Crescent city, FL 32112
386-916-3344

Crews Homestead Ranch Airport

FL01 27-37.250N, 81-36.650W
14/32, 3,125x60, Unpaved
Christy F Crews
P.O. Box 1669
Avon Park, FL 33826-1669
863-453-3040

Cross Creek Farms Stolport

04FL 29-14.366N, 81-13.320W
09/27, 2,220x115, Unpaved
Blaze Secor
285 West Woodhaven Circle
Ormond Beach, FL 32174
386-547-2534

Crosswind Farm Airport

FL19 29-14.450N, 82-21.250W
18/36, 3,900x75, Unpaved
John E Reiss
14024 NW Highway 464B
Morriston, FL 32668
352-732-3875

Crystal Village Airport

2FL0 30-27.067N, 85-40.633W
03/21, 3,425x75, Unpaved
Terry H Thomas
5131 Panther Trail
Chipley, FL 32428
850-890-2013

Cub Haven Stolport

FD53 28-27.250N, 82-12.933W
18/36, 1,866x50, Unpaved
James A Sprigg
38102 Meridian Avenue
Dade City, FL 33525
352-567-1993

Cuchens Airport

02FL 30-38.567N, 86-07.100W
12/30, 1,800x100, Unpaved
Victor H Cuchens Jr.
219 Cuchens Lane
DeFuniak Springs, FL 32435
850-865-0013

Cuyler Field Airport

FD27 30-21.743N, 82-13.482W
09/27, 3,230x65, Unpaved
Curtis Miller
10750 South Runway Circle
Glen-St. Mary, FL 32040
904-653-2583

Dallas Airport

28-58.749N, 82-01.989W
18/36, 2,180x90, Unpaved
John M Angelosi
7280 SE Hwy 42
Summerfield, FL 34491
773-580-1292

David Wines Airstrip

62FL 27-50.667N, 81-26.350W
09/27, 3,160x50, Paved
William R Hettinger
2600 Cedarwood Drive
Lake Wales, FL 33898
239-293-8991

Deep Forest Airport

FD48 30-14.459N, 81-26.994W
18/36, 6,630x60, Paved
John R Cathey
P.O. Box 16771
Jacksonville, FL 32245
904-223-0153

Deep Woods Ranch Airport

FD86 29-01.816N, 81-26.821W
05/23, 2,717x100, Unpaved
John K Schmale
46800 Deep Woods Road
Paisley, FL 32767
386-473-3053

Devils Garden Strip

FA18 26-27.050N, 81-00.033W
09/27, 3,150x100, Paved
R Douglas Zipperer
P.O. Box 640
Fort Myers, FL 33902
239-332-1857

DJ Farm Airport

30-27.617N, 83-08.867W
18/36, 1,200x70, Unpaved
Dennis L Wolcott
6299 Sw 52 Lane
Jasper, FL 32052
386-938-5846

Dog Island Airport

FA43 29-48.587N, 84-35.286W
15/33, 2,600x100, Unpaved
Randy E Cannon
HC 63, Box 5037
Carrabelle, FL 32322
850-697-4710

Dogwood Farms Airport

FA26 30-35.717N, 84-25.317W
09/27, 2,625x60, Unpaved
Guy Valdene
606 Robin Ln
Havana, FL 32333-4981
850-539-8922

Dotson Farms Airport

55FD 30-49.111N, 86-41.281W
09/27, 2,120x50, Unpaved
Glenn Dotson
1250 Highway C4A
Baker, FL 32531
850-537-5941

Dragonfly Airport

7FL8 27-26.636N, 80-33.903W
11/29, 2,000x50, Unpaved
Mike Adams
P.O. Box 12909
Ft. Pierce, FL 34979-2909
772-461-6321

Private Airports

Drake Ranch Stolport

7FD2 28-59.415N, 82-19.822W
16/34, 1,430x90, Unpaved
06/24, 2,145x90, Unpaved
George M Drake
1120 Azalea Lane
Winter Park, FL 32789
407-256-3825

Duda Airstrip

08FA 26-34.767N, 81-29.033W
9/27, 3,165x80, Unpaved
Tracy D Chapman
1200 Duda Trail
Oviedo, FL 32765
407-365-2111 ext 2127

Dugger Field

0FD3 30-29.785N, 86-05.630W
26/8, 2,100x50, Unpaved
31/13, 3,750x50, Unpaved
Melody D Bogle
259 San Juan Avenue
Seagrove Beach, FL 32459
850-231-3644

Dusty Airpatch

5FL0 28-24.783N, 82-13.405W
36/18, 1,569x100, Unpaved
H W D Rhode
35731 Blanton Road
Dade City, FL 33523
352-521-3919

Eagles Nest Airport & SPB

FD44 29-25.624N, 81-36.254W
18/36, 3,212x75, Unpaved
02/20, 3,300x150, Unpaved
Rick Toller
523 Georgetown Shortcut Rd
Crescent City, FL 32112
386-467-3011

Earle Airpark

13FA 29-41.382N, 81-30.408W
18/36, 2,200x80, Unpaved
Norman R Earle
8701 Hastings Blvd
Hastings, FL 32145
386-689-0244

El Maximo Ranch Airport

27-41.650N, 81-06.800W
06/24, 4,600x100, Unpaved
Latimer T Wilson
P.O. Box 3737
Lake Wales, FL 33859
863-679-6707

Escape Ranch Airport

4FL1 27-51.767N, 80-57.483W
18/36, 1,800x100, Unpaved
Randy Hooper
4400 Harding Road
Ingram Industries
Nashville, TN 37205
615-584-8540

Estherbrook Aerodrome

7FD9 30-37.371N, 83-17.139W
18/36, 2,300x100, Unpaved
Shelly R Decker
357 NE Willowrun Way
Pinetta, FL 32350
850-929-2406

Evans Properties Airport

FL67 27-16.669N, 80-35.153W
09/27, 3,100x50, Paved
Ronald L Edwards
660 Beachland Blvd, #301
Vero Beach, FL 32963
772-234-2410

Ezell Airport

5FL1 29-54.277N, 83-36.433W
01/19, 2,990x50, Unpaved
Danny Ezell
15030 Beach Road
Perry, FL 32348
850-578-2558

Fellsmere Airport

4FL3 27-44.502N, 80-39.970W
09/27, 4,700x120, Unpaved
David W Chandler
7735 County Road 512
Fellsmere, FL 32948
772-571-1444

Field of Dreams Airport

28-28.350N, 82-14.117W
11/29, 2,480x100, Unpaved
Larry Miller
21412 Field of Dreams Lane
Dade City, FL 33523
352-583-2400

Finlayson Farms Airport

9FL8 30-36.996N, 83-39.143W
09/27, 2,400x100, Unpaved
John M Finlayson Sr
25 Fincrest Circle
Greenville, FL 32331
850-997-6203

Five Oaks Estate

FD03 30-48.011N, 86-26.130W
08/26, 2,700x80, Unpaved
Ronald R Scott
4274 Poverty Creek Road
Crestview, FL 32539
850-689-0270

Flanders Field

4FD7 28-12.384N, 81-49.671W
18/36, 2,175x70, Unpaved
Robert L Newberry Sr
P.O. Box 2003
Lakeland, FL 33806
863-687-4278

Flints Flying Ranch Airport

2FD0 29-58.511N, 82-54.434W
18/36, 3,325x50, Unpaved
Janet Flint
4076 Remer Court
Tallahassee, FL 32303
850-445-1852

Florida Flying Gators Ultralight Park

3FD4 28-37.667N, 81-48.171W
09/27, 600x100, Unpaved
05/23, 1,100x70, Unpaved
18/36, 1,950x100, Unpaved
John Gruener
PO Box 180038
Casselberry, FL 32718
407-834-7740

Florida Sheriffs Boys Ranch Airport

FL08 30-24.878N, 83-01.066W
18/36, 2,600x100, Unpaved
Bruce Goff
P.O. Box 2000
Boys Ranch, FL 32064
386-842-5555

Fly In Ranches Airport

FD25 27-33.752N, 80-29.987W
18/36, 2,460x120, Unpaved
Bob Youngblood
2450 84th Avenue SW
Vero Beach, FL 32968
772-453-9999

Flying A Ranch Airport

FL84 30-36.035N, 81-34.250W
06/24, 2,691x50, Unpaved
Freddy H Arnett Jr
85454 Flying A Ranch Drive
Yulee, FL 32097
904-225-5635

Flying Baron Estates Airport

10FA 28-47.849N, 81-56.155W
11/29, 5,000x50, Paved
Peter T Strimenos
1048 Strimenos Lane
Leesburg, FL 34748
352-267-5984

Flying C Farm Airport

FD16 29-57.850N, 82-52.417W
18/36, 3,000x65, Unpaved
Robert C Cassube
P O Box 266
26859 63rd. Pl
Brantford, FL 32008
386-935-0185

Flying Cow Air Ranch

FD39 27-09.333N, 80-41.500W
14/32, 3,100x50, Unpaved
Woodrow E Woods
3640 Fiscal Court
Riviera Beach, FL 33404
561-722-5205

Flying Dutchman Ranch Airport

FD29 29-07.833N, 82-07.150W
09/27, 3,000x85, Unpaved
Steve Morse
P.O. Box 3068
Ocala, FL 34478
352-216-4130

Private Airports

Flying H Airport

FL99 28-52.566N, 81-53.338W
18/36, 2,640x100, Unpaved
Dean D Humphrey
35800 Grays Airport Road
Fruitland Park, FL 34731
352-787-5493

Flying Harness Farm Airport

37FL 29-43.167N, 82-50.644W
18/36, 2,400x70, Unpaved
Larry J Mickler
1710 SW 15th Street
Bell, FL 32619
352-463-2205

Flying Horseman Ranch Airport

8FD2 29-42.915N, 82-05.803W
09/27, 4,250x75, Unpaved
Kenneth T Licciardi
810 NW 6th Street
Gainesville, FL 32608
352-215-5060

Flying L Airport

26-47.867N, 81-31.500W
09/27, 4,500x85, Unpaved
William B Lumley
7320 Skyline Drive
Delray Beach, FL 33446
561-496-4434

Flying Palomino Ranch Airport

FL51 28-52.683N, 81-56.455W
09/27, 2,600x100, Unpaved
Steve J Isaacs
36422 Micro Racetrack Road
Fruitland Park, FL 34731
352-728-5358

Flying S Ranches Heliport

33FL 27-51.652N, 80-59.992W
4/22, 3,200x100, Unpaved
Peter t Strimenos
1023 W. Dixie Ave
Leesburg, FL 34748
352-267-5984

Flying Tiger Airport

FL54 29-56.109N, 82-24.647W
09/27, 5,000x60, Paved
18/36, 4,000x200, Unpaved
John D Rimes
P.O. Box 188
Worthington Springs, FL 32697
386-496-1818

Flying W AirRanch Airport

9FL1 28-41.000N, 82-09.817W
09/27, 3,300x100, Unpaved
Robby Williams
5020 County Road 316A
Bushnell, FL 33513
352-603-0611

Folsom Airport

2FL3 30-40.350N, 85-05.000W
18/36, 2,500x100, Unpaved
Shirley Folsom
6155 Rocky Creek Road
Marianna, FL 32448
850-573-6202

Forever Florida Airport

31FL 28-02.601N, 81-01.154W
09/27, 3,000x150, Unpaved
William Broussard
4755 Kenansville Road
St. Cloud, FL 34773
407-957-9794

Fort Atkinson Plantation Airpark

9FD7 30-11.783N, 83-18.383W
9/27, 3,000x60, Paved
George Morissette
P.O. Box 541789
Merritt Island, FL 32954
321-508-6964

Fox Field

FL02 29-53.311N, 82-47.869W
13/31, 2,425x50, Unpaved
Ronald A Manna
10350 NE 5th Avenue
Branford, FL 32008
386-935-3355

Free Flight International Airport

2FA6 28-48.666N, 82-03.922W
02/20, 4,160x75, Unpaved
Frank B Arenas Esq.
P.O. Box 600
Coleman, FL 33521-0600
352-748-6629

Frierson Grove Airport

0FA1 27-18.236N, 81-52.822W
09/27, 1,800x75, Unpaved
Nancy Slater Day Tackman
4229 Lafayette Road
Jamesville, NY 13078
315-492-8470

Garcon Field Airport

24FL 30-29.712N, 87-05.148W
09/27, 3,150x50, Unpaved
Edwin Henry
1637 Pearson Road
Milton, FL 32583
850-554-1845

Garner Field

FA55 30-46.750N, 85-46.117W
18/36, 2,650x100, Unpaved
Howard E Garner
3849 Highway 90
Bonifay, FL 32425
850-548-5571

Gator Airpark Stolport

72FL 28-09.451N, 81-34.088W
09/27, 1,800x75, Unpaved
Robert L Albritton
4525 Albritton Road
St Cloud, FL 34772
407-892-4546

Gentry Airport

FD37 28-08.234N, 81-15.804W
09/27, 2,000x100, Unpaved
Raymond R Sessions PhD
2409 SW Sister's Welcome Rd
suite 101
lake city, FL 32025
386-984-0283

Geraci Field

FL35 28-10.500N, 82-29.267W
1/19, 2,500x75, Unpaved
Roy N Geraci
P.O. Box 510
Lutz, FL 33548
813-949-2320

Gleim Field

FD81 29-42.149N, 82-25.543W
09/27, 1,350x50, Unpaved
Irvin N Gleim
P.O. Box 12848, University Stn
Gainesville, FL 32604
352-224-1310

Goodbread Ranch Airport

27-17.750N, 80-42.250W
1/19, 3,000x60, Unpaved
10/27, 2,000x60, Unpaved
Bradley G Goodbread
12575 Hwy 70 E
Okeechobee, FL 34972
863-763-2838

Gore Airport

4FL9 28-08.601N, 81-38.821W
09/27, 1,880x100, Unpaved
David W Gore
P.O. Box 519
Davenport, FL 33836
863-422-1645

Grand Vista Ranch

28-32.383N, 82-18.283W
10/28, 1,985x75, Unpaved
Jeffrey A Jones
13217 Automobile
Clearwater, FL 33762
727-365-5565

Grass Patch Airport

00FA 28-38.717N, 82-13.133W
08/26, 3,200x30, Paved
James E Wade III
7787 SW 70th Drive
Bushnell, FL 33513
352-793-8967

Grass Roots Airpark

06FD 28-38.500N, 81-53.100W
18/36, 3,400x120, Unpaved
David C Gay
20201 Whistling Wire Lane
Groveland, FL 34736
407-234-6986

Private Airports

Green Swamp Aerodrome

FD33 28-12.701N, 81-59.922W
18/36, 2,375x50, Unpaved
Suzanne R Araldi
11465 Ironhead Trail
Lakeland, FL 33809
863-858-5868

Griffins Peace River Ranch Airport

FL00 27-25.136N, 81-49.955W
17/35, 3,000x100, Unpaved
Stewart W Hurst
P.O. Box 127
Frostproof, FL 33843
863-635-2251 ext 256

Gyro Town USA Stolport

23FL 27-41.067N, 82-14.650W
9/27, 2,260x1,800, Unpaved
Ernest E Boyette
19242 Grange Hall Ip.
Wimauma, FL 33598
813-634-3370

Hale 700 Airport

FL29 27-21.669N, 80-34.253W
09/27, 2,850x50, Unpaved
Ronald L Edwards
660 Beachland Blvd, Suite 301
Vero Beach, FL 32963
772-234-2410

Haller Airpark

7FL4 29-54.259N, 81-41.108W
18/36, 2,600x75, Unpaved
Bernard W Glade
1692 Village Way
Orange Park, FL 32073
904-969-9333

Harpers Fly-In Ranch Airport

0FL0 26-43.833N, 81-09.833W
14/32, 2,200x65, Unpaved
Suzanne Harper
14825 Center Avenue
Clewisston, FL 33440
863-983-9785

Hennessy Airport

26FD 27-03.070N, 81-50.888W
18/36, 2,029x100, Unpaved
Phil Price
11751 SE Head Ave
Arcadia, FL 34266
813-310-6546

Hidden Lake Airport

FA40 28-16.933N, 82-38.750W
05/23, 4,425x50, Paved
Ed Ungar
8901 Airway Blvd
New Port Richey, FL 34654
727-534-1998

Hidden River Airport

22FA 27-18.186N, 82-16.356W
09/27, 2,555x50, Paved
Don L Marteney
3776 Hidden River Rd.
Sarasota, FL 34240
941-322-8033

Highlander Airport

2FD6 28-53.283N, 80-51.987W
16/, 2,947x100, Unpaved
Keith Davidson
560 Highlander Dr.
Oakhill, FL 32759
321-614-2085

Hobby Hill Airport

2FD1 28-58.532N, 81-55.122W
18/36, 3,305x100, Unpaved
Gary E Wimberly
P.O. Box 33
East Lake Weir, FL 32133
352-288-4833

Horseshoe Acres Airpark

FA24 27-05.600N, 80-36.733W
18/36, 4,600x50, Paved
Bruce Rowland
8950 Indian River Run
Boynton Beach, FL 33472
561-901-4233

Hutson Airfield

8FL0 29-43.700N, 81-26.328W
18/36, 2,210x50, Unpaved
09/27, 2,336x50, Unpaved
Irvin N Gleim
P.O. Box 12848, University Str
Gainesville, FL 32604
352-224-1310

Idle Wild Airport

FL63 29-17.348N, 82-19.339W
09/27, 2,830x130, Unpaved
Sarah J Hambleton
9420 NW 125th Ave
Ocala, FL 34482-8648
352-629-4249

Indian Hammock Airport

FL75 27-32.519N, 80-49.987W
11/29, 3,160x100, Unpaved
Marilyn Kluegel
32801 US Highway 441 North, #400
Okeechobee, FL 34972
863-763-9401

Indian River Aerodrome

FL74 27-35.919N, 80-30.120W
17/35, 2,600x150, Unpaved
Ian Wolfenden
460 Sopwith Drive
Vero Beach, FL 32968
772-559-5557

Ingalls Field Airport

FL12 30-35.429N, 84-01.827W
12/30, 5,550x100, Unpaved
Kent Yown
11418 Cherokee Plantation Court
Tallahassee, FL 32312
850-445-0031

J. R.s Stolport

66FD 29-00.217N, 82-33.317W
09/27, 1,315x60, Unpaved
John Rizzo Jr
P.O. Box 3262
dunnellon, FL 34433-3262
352-212-7447

J-22 Ranch Airport

16FL 30-43.511N, 87-12.082W
18/36, 2,650x60, Unpaved
Brian Willis
7996 Skyhawk Road
Pace, FL 32571
850-291-2827

Jay Flying Service Airport

09FL 30-54.128N, 87-10.465W
09/27, 2,300x110, Unpaved
Jimmy W Nelson
3110 Pine Level Church Road
Jay, FL 32565
850-675-6006

Jefferson Landings Airport

74FL 30-35.211N, 83-42.361W
18/36, 6,395x75, Unpaved
Betsy Pertiera
13 East 10th Way
attn: airstrip comm
Greenville, FL 32331
850-342-3422

Jim Finlay Farm Airport

28FL 29-26.474N, 81-35.066W
18/36, 2,233x75, Unpaved
Frits Abbing
P.O. Box 774
Crescent City, FL 32112
386-698-3027

Johary Airport

FL58 29-01.582N, 81-59.272W
18/36, 3,856x150, Unpaved
C F Johary
PO Box 916581
Longwood, FL 32791
321-948-3368

Joy Farms Airport

0FD9 30-39.128N, 86-06.563W
04/22, 1,975x60, Unpaved
Brian D Goff
4979 South Highway 331
Defuniak Springs, FL 32435
850-892-2659

Jumbolair-Greystone Airport

17FL 29-16.815N, 82-07.489W
18/36, 7,550x210, Paved
09/27, 3,640x100, Unpaved
Terri Jones Thayer
8410 NE 16th Terrace
Ocala, FL 34479
352-615-9542

Private Airports

Kilpatrick Farm Airport

6FL2 30-43.517N, 84-55.062W
09/27, 1,950x50, Unpaved
Ken S Kilpatrick
158 Rice Road
Chattahoochee, FL 32324
850-663-4028

Kings Field

21FL 28-30.517N, 81-48.017W
15/33, 1,828x200, Unpaved
08/26, 2,305x200, Unpaved
Jack King
11320 Monte Vista Road
Clermont, FL 34711
407-467-6969

Kings Port Heliport

FD72 27-10.970N, 81-23.438W
18/36, 2,800x70, Unpaved
Edward R Peters
208 Park Land Dr.
Lake Placid, FL 33852
863-699-6966

Kirkland Airport

FD26 30-58.911N, 85-29.546W
18/36, 1,890x100, Unpaved
W R Kirkland
5673 Hwy 77
Graceville, FL 32440
850-263-3622

Kitty Hawk Estates Airport

FL09 30-20.339N, 83-08.623W
12/30, 3,000x150, Unpaved
Kelly Caudill
6277 185th Rd
Live Oak, FL 32060
386-364-8351

Ko-Kee Airport

4FL2 28-35.700N, 82-08.989W
18/36, 1,705x100, Unpaved
Kenneth L Jefferson
37305 Vero Lane
Dade City, FL 33525
352-521-6886

Lafayette Landings Airport

FD90 29-10.116N, 81-15.887W
15/33, 3,100x200, Unpaved
Wade Skelton
3100 Lafayette Landings Dr.
DeLeon Springs, FL 32130
386-717-3306

Lake Buena Vista Stolport

28-23.767N, 81-33.954W
16/34, 2,000x80, Paved
Jefferey S Mousseau
P.O. Box 10,000; Attn: Legal Dept
Lake Buena Vista, FL 32830
407-828-4099

Lake City Airport

FL27 30-02.631N, 82-36.235W
05/23, 3,215x150, Unpaved
Joan LeRoy
P.O. Box 1902
Lake City, FL 32056
209-541-6414

Lake Clinch Airport

52FL 27-45.018N, 81-33.571W
36/18, 2,840x100, Unpaved
Louis X Amato
28209 Jewel Fish Lane
Bonita Springs, FL 34135
392-863-2000

Lake Montaza Airport

83FD 27-34.817N, 80-48.917W
06/24, 2,000x100, Unpaved
Jim E Wilson
1494 NE 342nd Trail
Okeechobee, FL 34972
863-623-8813

Lake Persimmon Airstrip

03FA 27-21.186N, 81-24.488W
09/27, 2,000x100, Unpaved
William R Snively Jr
115 Heinley Road
Lake Placid, FL 33852-8137
863-840-1264

Lake Suzy Estates Airport

20FL 27-02.553N, 82-02.622W
12/30, 3,800x100, Unpaved
Gerald Downs
11970 SW Kingsway Cir
Lake Suzy, FL 34269
941-629-7568

Lake X Airport

57FA 28-12.518N, 81-07.154W
17/35, 5,200x60, Paved
Hal G Smith III
7555 Old Melbourne Hwy
St. Cloud, FL 34771
407-892-2446

Lands Field

21FD 30-41.678N, 85-18.646W
09/27, 2,260x52, Unpaved
Linda W Land
3457 Mystery Springs Road
Marianna, FL 32448
850-579-4420

Lawrence Airport

1FD0 30-42.917N, 85-01.467W
18/36, 1,800x60, Unpaved
Godfrey Lawrence
6835 hiway 90
Grand Ridge, FL 32442
850-592-4366

Lazy S Farms Airport

7FL7 29-52.559N, 82-38.333W
09/27, 2,150x100, Unpaved
Robert F Popiel
698 SW Raspberry Court
Ft. White, FL 32038
352-339-3408

Lee Farms Airport

FL80 29-20.082N, 82-10.006W
18/36, 3,000x85, Unpaved
C K Lee
2323 W. Highway 329
Citra, FL 32113
352-629-6949

Leeward Air Ranch Airport

FD04 29-05.049N, 82-01.939W
18/36, 6,247x150, Unpaved
Kent A Leeward
P O Box 1476
Ocala, FL 34478
352-245-7007

Lib Field

2FD8 29-31.236N, 81-39.988W
03/21, 1,800x50, Unpaved
Donald R Brenner
119 Ashley Ln
Satsuma, FL 32189-3101
386-546-0878

Lindberghs Landing Airstrip

FA35 25-37.180N, 80-29.539W
09/27, 4,000x70, Unpaved
Ramon L Torres
17705 SW 158th Street
Miami, FL 33187-1208
305-433-0105

Link Field

63FD 29-41.922N, 82-29.489W
18/36, 2,000x50, Unpaved
Marty R Eskridge
14705 Main Street
Alachua, FL 32615
386-462-1340

Little Deer Airport

16FA 26-01.856N, 81-02.321W
12/30, 2,680x100, Unpaved
Charles P Munz
23600 SW 162ND Avenue
Homestead, FL 33031-1323
305-247-3226

Little River Airport

FL10 30-06.897N, 82-54.541W
18/36, 3,375x50, Unpaved
09/27, 2,668x50, Unpaved
Robert Nixon
P.O. Box 81
Mcalpin, FL 32062
386-963-2148

Love Field

97FL 28-57.716N, 81-53.488W
09/27, 2,500x100, Unpaved
18/36, 3,600x125, Unpaved
John Love
10835 SE Sunset Harbor Road
Summerfield, FL 34491
352-288-0018

Private Airports

Loxahatchee Airport

7FD6 26-37.354N, 80-18.320W
12/30, 1,800x100, Unpaved
Michael J Haughey
2801 n.e. 40 court
Lighthouse Point, FL 33064
561-202-7679

Lumars Stolport

FA29 30-07.828N, 83-33.089W
03/21, 1,800x50, Unpaved
Luther S Turner
2150 Ellison Road
Perry, FL 32347
850-584-8867

Lykes Brighton Airport

8FD5 27-11.336N, 81-05.221W
18/36, 2,400x70, Unpaved
Wayne C Zahn
106 SW County Road 721
Okeechobee, FL 34974
863-763-3041

Lykes Ft. Basinger Airstrip

27-22.733N, 81-09.000W
07/25, 4,200x50, Unpaved
Thomas T Todd Jr
490 Buckhorn Road
Lorida, FL 33857
863-467-1384 ext 302

Lykes Moore Haven Airport

26-52.690N, 81-08.405W
01/19, 2,400x250, Unpaved
Wayne C Zahn
106 SW CR 721
Okeechobee, FL 34974
863-763-3041

Lykes Silver Lake Private Airport

26-55.150N, 81-33.747W
18/36, 2,400x120, Unpaved
Wayne C Zahn
106 SW CR 721
Okeechobee, FL 34974
863-763-3041

Macs Field

78FD 25-32.807N, 80-27.923W
08/26, 1,956x100, Unpaved
Charles P Munz
23600 SW 162ND Avenue
Homestead, FL 33031-1323
305-247-3226

Madison County Airport

99FL 30-26.569N, 83-18.698W
09/27, 3,200x100, Unpaved
Lonnie Thigpen
P.O. Box 237
Madison, FL 32341
850-973-2156

Maran Airport

68FD 30-31.217N, 85-23.083W
09/27, 4,000x75, Unpaved
Senghawn Maran
2437 e 11 st apt e 307
panama city, FL 32401
210-717-1113

Marjorie Kennan Rawlings Airport

2FD2 29-28.756N, 82-03.201W
13/31, 2,400x100, Unpaved
Carl J Strang Jr
P.O. Box 194
Winter Haven, FL 33882-0194
863-299-1195 ext 224

Market World Airport

FL16 28-03.517N, 81-48.983W
18/36, 2,300x50, Unpaved
Vincent K To
1053 Highway 92 West
Auburndale, FL 33823
863-665-4673

McCutchan Airstrip

8FL6 30-40.412N, 86-51.114W
18/36, 2,400x145, Unpaved
Clay T McCutchan
11175 Highway 90
Milton, FL 32583
850-240-3217

McDaniel Ranch Airport

0FL9 26-23.633N, 81-01.383W
09/27, 3,200x120, Unpaved
Joseph D McDaniel, Owner
McDaniel Ranch
32595 c.r.833
Clewiston, FL 33440
863-202-5477

McDonalds Field

8FL1 27-11.820N, 81-54.938W
04/22, 2,800x100, Unpaved
Ronald B McDonald
P.O. Box 302
Arcadia, FL 34265
863-494-0761

McGinley Airport

FL61 29-01.565N, 82-12.739W
18/36, 2,650x100, Unpaved
09/27, 3,115x100, Unpaved
Richard W McGinley
5700 SW Hwy 484
Ocala, FL 34473-3858
352-347-1294

McKinnon Airpark

48FL 30-48.845N, 87-28.499W
18/36, 2,200x100, Unpaved
Thomas F Simard
6001 South Highway 99
Walnut Hill, FL 32568
850-327-6240

Melrose Landing Airstrip

FD22 29-40.063N, 81-57.123W
05/23, 3,325x50, Paved
David C Trubey
267 Melrose Landing Drive
Hawthorne, FL 32640
352-475-2870

Midway Lake Airport

79FD 28-02.500N, 82-05.550W
18/36, 2,200x100, Unpaved
Edward M Verner
P.O. Box 1118
Plant City, FL 33564
813-752-1442

MJD Stolport

FL31 25-33.131N, 80-33.349W
18/36, 1,398x50, Unpaved
Martin Dureiko
22361 SW 232nd Street
Miami, FL 33170
305-248-2800

Monroe Airpark

2FA2 29-01.132N, 82-06.822W
09/27, 3,900x60, Unpaved
Dennis W Monroe
1770 SE 140th Street
Summerfield, FL 34491
352-245-7021 ext 2104

Moss Meadows Airport

45FL 30-14.220N, 82-54.372W
2/22, 2,300x50, Unpaved
Ronald D Moss
11620 75th Drive
Live Oak, FL 32060
386-364-1923

Mount Olive Farm Airport

2FA9 30-20.183N, 83-47.017W
12/24, 800x50, Unpaved
Randy D Johnson
16131 Hwy 19
Lamont, FL 32336
321-217-9541

Mount Royal Airport

3FLO 29-26.095N, 81-39.406W
8/26, 3,000x50, Paved
Jason I Sheffield
104 Indian Mound Drive
Crescent City, FL 32112
386-467-8550

Myakka Head Airport

67FL 27-27.317N, 82-06.433W
18/36, 3,400x150, Unpaved
J M Taylor
1350 S.Duette Road
Myakka, FL 34251
941-322-1129

Naked Lady Ranch Airport

64FA 27-08.570N, 80-20.270W
18/36, 4,000x45, Paved
09/27, 3,300x100, Unpaved
Harry W Lerch Esq/
5800 SW 62nd Ave
Palm City, FL 34990
772-463-7724

Nassau Private Field

83FL 30-37.612N, 81-32.086W
12/30, 3,138x60, Paved
Stephen E Hancock
96541 Cessna Drive
Yulee, FL 32097
904-849-7947

Neal Field

79FL 29-33.350N, 82-52.150W
18/36, 2,000x100, Unpaved
Daniel K Neal
P.O. Box 716
Trenton, FL 32693
352-463-7029

North American Farms Airport

56FD 30-58.867N, 85-04.100W
17/35, 4,400x150, Paved
Joseph S Hall
5559 Concord Road
Bascom, FL 32423
850-569-2881

Norton Airport

8FL2 29-00.066N, 82-06.039W
18/36, 2,500x100, Unpaved
Hugh D Norton
15010 SE 28th Court
Summerfield, FL 34491
352-245-2775

Oak Ridge Air Park

FLB2 29-34.008N, 81-51.008W
07/25, 3,000x75, Unpaved
Harvey Calden
PO Box 89
Jay, ME 04239
207-897-2300

OBrien Airport

FD71 30-02.141N, 82-58.079W
18R/36L, 3,210x75, Unpaved
18L/36R, 3,240x75, Unpaved
Pieter vanSpronsen
PO Box 257
O'Brien, FL 32071
813-298-2949

Ocean Reef Club Airport

07FA 25-19.524N, 80-16.487W
04/22, 4,456x70, Paved
Janis Smyly
Ocean Reef Airport
35 Ocean Reef Drive
Key Largo, FL 33037
305-367-3690

Odoms Flying Service Airport

50FL 30-51.161N, 87-14.132W
18/36, 2,925x150, Paved
Douglas Odom
1870 Mineral Springs Road
Jay, FL 32565
850-675-4015

Okeelanta Airport

FL41 26-34.850N, 80-45.367W
09/27, 3,700x60, Paved
Armando A Tabernilla Esq.
1 N. Clematis Street
Suite 200
West Palm Beach, FL 33401
561-366-5134

Oriampa, Inc. Airport

FA08 28-10.018N, 81-48.488W
14/32, 2,290x100, Unpaved
04/22, 4,990x125, Unpaved
Steve Cabrera
Fantasy of Flight
1400 Broadway Blvd SE
Polk City, FL 33868-9109
863-984-3500 ext 296

Orlando North Airpark

FA83 28-43.517N, 81-39.050W
09/27, 2,600x50, Paved
Bob R Loomis
2849 Lust Road
Apopka, FL 32703
407-949-1866

Osborn Airfield

02FA 28-31.600N, 81-52.488W
18/36, 3,700x125, Unpaved
Darlene J Osborn
12155 Mattioda Road
Groveland, FL 34736
352-250-4545

Paniola Sky Ranch Airport

FD14 29-22.515N, 82-03.489W
01/19, 2,760x100, Unpaved
Wolf G Dierschke
8 Isle of Venice Drive
Ft Lauderdale, FL 33301
954-522-2818

Paxton Airport

90FL 27-21.669N, 80-45.654W
18/36, 5,200x70, Unpaved
John P Paxton SR
6333 NE 120 St
Okeechobee, FL 34972
954-243-6582

Payson Ranch Airport

6FL3 26-56.237N, 81-34.021W
01/19, 4,000x50, Paved
Ronald L Edwards
660 Beachland Blvd
Vero Beach, FL 32963-1700
772-234-2410

Peach Orchard Airport

FL66 29-33.429N, 82-29.805W
18/36, 1,965x50, Unpaved
Ray D Helping
14208 SW Archer Road
Archer, FL 32618
352-495-2153

Pine Island Airport

1FA3 26-39.371N, 82-07.272W
09/1, 2,700x130, Unpaved
E W Reed
13350 Morningstar Lane
Bokeelia, FL 33922
239-283-8045

Pine Shadows Airpark

94FL 26-43.971N, 81-53.839W
09/27, 3,200x50, Paved
Jerry Ellis
18500 Baseleg Avenue
Fort Myers, FL 33917
239-281-8199

Pittman Oaks Airport

FA88 30-25.503N, 83-02.908W
18/36, 2,750x100, Unpaved
Caroline Coile
1263 145th Road
Live Oak, FL 32060
386-842-5003

Placid Lakes Airport

09FA 27-14.736N, 81-24.788W
18/36, 4,760x50, Paved
Sue Debruler
215 Seneca Drive NW
Lake Placid, FL 33852
863-441-2462

Pomona Landing Airport

78FL 29-30.138N, 81-34.646W
02/20, 2,700x100, Unpaved
Robert F Warren
113 Pomona Landing Rd.
Pomona Park, FL 32181
386-546-4466

Post Oak Ranch Airport

1FA1 28-51.367N, 82-33.307W
04/22, 1,800x200, Unpaved
Roy Cunningham
332 N. McGowan Ave
Crystal River, FL 34429
352-302-7024

R. O. Ranch Airport

33FD 29-54.877N, 83-16.056W
17/35, 2,500x100, Unpaved
Charles H Houder
9225 County Road 49
Live Oak, FL 32060
386-362-1001

Ranch-Aero Airport

27-14.467N, 80-44.467W
18/36, 1,950x100, Unpaved
Frank D Cunningham
810 SE 80th Avenue
Okeechobee, FL 34974
863-763-1879

Red Barn Acres Airport

FD61 30-10.651N, 82-59.853W
01/19, 2,515x60, Unpaved
Alfredo Cordero
29320 SW 205th Avenue
Homestead, FL 33030
305-248-9649

Private Airports

Redhead Airport

FD35 30-29.417N, 85-50.367W
18/36, 4,200x125, Unpaved
Tommy Garrett
5801 Hwy 79
Vernon, FL 32462-3873
850-535-2401

Redtail Airfield

FA30 29-16.633N, 82-30.034W
18/36, 2,500x80, Unpaved
Jesse Munoz
3951 SE 160th Avenue
Morriston, FL 32268
352-528-9875

Reluctant Gremlin Airport

FA09 29-20.448N, 82-15.823W
09/27, 2,707x165, Paved
Richard H Helms
8549 NW 130th St.
Reddick, VA 32686
352-591-0544

Reynolds Airpark

FL60 29-58.285N, 81-39.437W
05/23, 5,000x100, Paved
John Brown
P.O. Box 477
1065 Bulkhead Road
Green Cove Springs, FL 32043
904-284-3676 ext 718

Richards Field

04FA 25-33.580N, 80-30.884W
09/27, 2,634x240, Unpaved
Richard I Neubauer
212 Cessna Blvd
Hanger 18
Port Orangel, FL 32128
305-519-8746

Ridge Landing Airport

4FL5 27-45.433N, 81-36.033W
15/33, 3,000x60, Paved
John P Fazzini
101 East Stuart Avenue
Lake Wales, FL 33853
863-676-0707 ext 232

Rimes-Lakecrest Airport

35FA 29-28.087N, 82-09.491W
10/28, 5,057x100, Unpaved
04/22, 2,895x100, Unpaved
John D Rimes Jr
P.O. Box 188
Worthington Springs, FL 32697
386-496-1818

River Acres Airport

FD70 27-19.519N, 81-01.721W
15/33, 3,900x66, Unpaved
Jan Bussell
19840 NW 94th Drive
Okeechobee, FL 34972
863-467-9354

River Oak Acres Airport

00FL 27-13.853N, 80-58.154W
12/30, 4,700x70, Unpaved
John F Harlow
13344 SW 16th Dr
Okeechobee, FL 34974
863-763-4972

Rockledge Airport

21FA 28-17.900N, 80-43.117W
18/36, 2,010x50, Paved
Ron A Mardosa
3773 Flypark Dr.
Rockledge, FL 32955
321-501-0366

Romor Ranch Airport

FA74 25-58.856N, 81-03.404W
12/30, 1,860x75, Unpaved
Sue Nulman
98610 Overseas Hwy
Key Largo, FL 33037
786-258-2227

Ron Wood Airport

5FD1 30-25.917N, 85-17.333W
04/22, 3,100x80, Unpaved
Ronal D Wood
P.O. Box 150
6036 State Road 20 West
Clarksville, FL 32430
850-674-4740

Rossi Field

FL50 30-08.832N, 82-34.133W
12/30, 3,513x100, Unpaved
Doug Graham
3025 Middlesex Road
Orlando, FL 32803
407-898-5800

Ruckel Airport

FL17 30-31.179N, 86-26.297W
18/36, 3,300x75, Unpaved
Ruckel Properties
1003C John Sims Pkwy E
Niceville, FL 32578-2712
850-678-2223

Russakis Ranch 441 Airport

33FA 27-35.867N, 80-50.767W
15/33, 4,350x150, Unpaved
Jim G Russakis
8801 Indrio Road
Ft. Pierce, FL 34951
772-971-2100

Rutten Dusting Strip

FD55 30-40.762N, 84-22.144W
09/27, 2,150x100, Unpaved
Louis "Danny" Rutten
1836 Concord Bainbridge Road
Havana, FL 32333
850-668-4182

Rybolt Ranch Airport

01FA 28-35.367N, 81-08.654W
01/19, 1,730x70, Unpaved
10/28, 2,750x100, Unpaved
Mary R Lamar
P.O. Box 3350
Winter Park, FL 32790
407-539-3979

S & S Avion Ranch Airport

31FA 28-57.550N, 82-08.050W
09/27, 4,060x100, Unpaved
Stanley Dollen
1120 County Road 245 North
Oxford, FL 34484
407-656-5818

Salty Approach Airstrip

FL90 26-36.205N, 82-13.206W
10/28, 2,000x100, Unpaved
Salvatore Corio
22 Dewey Avenue
Suite 6
Warwick, RI 02886
401-738-0400

Sanders Ranch Airport

39FA 29-39.748N, 82-00.556W
11/29, 2,900x100, Unpaved
D A Sanders III
1611 Baden Powell Road
Hawthorne, FL 32640
352-475-5298

Sandy Creek Airpark

75FL 30-06.133N, 85-27.745W
09/27, 3,300x60, Paved
Linda M Carpenter
13212 Air Way
Panama City, FL 32404
850-866-3705

Santa Fe River Ranch Airport

FA62 29-54.605N, 82-28.673W
01/19, 3,370x100, Unpaved
Ciara J Bembry
29210 NW 122nd Street
Alachua, FL 32615-3240
386-462-0101

Saranac Farm Airport

9FL2 30-39.150N, 84-28.483W
18/36, 3,150x250, Unpaved
Gerald S Dodd
130 West Superior Street
Suite 914
Duluth, MN 55802
218-349-1623

Saw Whet Farms Airport

6FL9 29-41.393N, 82-52.367W
18/36, 2,567x50, Unpaved
Thomas W Worthmann
4009 County Road 232 West
Bell, FL 32619
352-463-2789

Private Airports

Schwartz Farms Airport

4FL8 27-20.619N, 82-19.039W
18/36, 3,300x80, Unpaved
Michael D Schwartz
13211 Fruitville Road
Sarasota, FL 34240
941-371-8998

Scott 2000 Airport

23FD 27-32.836N, 80-39.720W
18/36, 1,835x100, Unpaved
Ronald L Edwards
660 Beachland Blvd, Suite 301
Vero Beach, FL 32963
772-234-2410

Seminole Lake Gliderport Heliport

6FL0 28-24.350N, 81-50.271W
18/36, 2,125x150, Unpaved
Franklin Burbank
4024 Soaring Lane
Clermont, FL 34714
352-394-5450

Seven Feathers Airport

10FD 29-00.398N, 82-24.274W
01/19, 1,500x100, Unpaved
John W Faunce II
1786 East Withlacoochee Trail
Dunnellon, FL 34434
352-427-6674

Shady Bend Airport

9FL5 29-48.818N, 82-55.550W
18/36, 2,596x70, Unpaved
Tracy Crook
5500 NW 72nd Way
Bell, FL 32619
386-935-1337

Shady International Airport

FA49 29-05.765N, 82-10.739W
09/27, 5,200x150, Unpaved
Joe Zurawski
3504 SW 85th ST
Ocala, FL 34476
352-351-9661

Sheets Airport

FA42 28-32.017N, 81-50.821W
18/36, 1,900x150, Unpaved
09/27, 1,700x155, Unpaved
Frank S Menefee
2444 Bar Harbor Bay
Mount Dora, FL 32757
352-255-4887

Skippers Airport

28-59.000N, 81-57.000W
18/36, 2,250x50, Unpaved
Scott P Skipper
17025 SE 19th Court
Summerfield, FL 34491
352-266-7206

Sky Park Estates Airport

18FD 30-51.233N, 86-40.033W
09/27, 3,150x150, Unpaved
Reddoch E Williams MD
251 Beachview Dr
Ft. Walton Beach, FL 32547
850-621-5645

Skydive Live Airport

05FA 30-55.133N, 86-13.100W
07/25, 2,900x100, Unpaved
Melanie T Nipper
5138 County Highway 0605
De Funiak Springs, FL 32433
850-834-2688

Southeastern Airport

FD30 27-24.686N, 80-31.570W
09/27, 2,500x50, Paved
Charles R Stone
2720 Sneed Rd
Fort Pierce, FL 34945-4711
772-461-8924

Southerland Strip

FD92 28-43.950N, 81-04.733W
11/29, 2,120x50, Unpaved
Dan Shaw
244 North Jungle Road
Geneva, FL 32732
407-349-5471

Southerly Airport

58FD 28-00.850N, 81-32.433W
09/27, 2,300x50, Unpaved
Frank Drewniansy
971 San Pedro Avenue
Coral Gables, FL 33156
305-282-8065

Southpoint Airport

95FD 26-46.100N, 81-32.333W
10/28, 4,000x100, Unpaved
Robert Morrison
110 Kirby Thompson Road
Fort Denaud, FL 33935
863-675-0349

Spencers Airpark

FL13 30-03.843N, 81-58.056W
08/26, 3,000x50, Unpaved
Phillip P Spencer Jr
5543-1 Carter Spencer Road
Middleburg, FL 32068
904-282-2488

Spirit of Suwannee Airport

30-24.096N, 82-57.370W
18/36, 1,497x75, Unpaved
James C Cornett
3076 95th Drive
Live Oak, FL 32046
386-364-1683

Spruce Creek Fly-In Airport

7FL6 29-04.682N, 81-02.670W
05/23, 4,000x176, Paved
Dick C Cunneen
212-1 Cessna Blvd
Port Orange, FL 32128
386-872-1431

Squillacote Stolport

FD63 29-15.066N, 81-12.087W
18/36, 1,500x100, Unpaved
Steve Squillacote
3120 West Granada Blvd
Ormond Beach, FL 32174
386-673-9626

Squires Aviation Ranch Airport

FD63 30-30.013N, 83-11.015W
18/36, 2,800x200, Unpaved
Robin Squires
3414 NW 44th Street
Jasper, FL 32052
386-938-4245

Stanchester Airport

0FL6 27-48.350N, 82-08.400W
15/33, 500x60, Unpaved
Sebastian J Dewhurst
12722 Mannhurst Oak Lane
Lithia, FL 33547
813-643-1954

State Prison Field

FL28 30-03.293N, 82-10.580W
15/33, 4,590x100, Unpaved
Brian Sutton
Florida Dept of Corrections
7819 NW 228th Street
Raiford, FL 32026-1000
904-364-6952

Steep Head Farm Airport

FL15 30-25.212N, 85-18.029W
01/19, 2,500x50, Unpaved
Robert L Mayo
P.O. Box 100
Clarksville, FL 32430
850-674-8482

Steinhatchee Ancient Oaks Airport

39FD 29-43.588N, 83-21.077W
18/36, 3,200x50, Unpaved
Allen Rice
P.O. Box 279
Steinhatchee, FL 32359
352-498-5533

Stout International Airport & SPB

FD83 28-15.517N, 81-23.038W
16/33, 1,800x100, Unpaved
Kathleen Wilson
1610 Anorada Blvd
Kissimmee, FL 34744
407-873-3799

Strayhorn Ranch Airport

47FD 26-39.771N, 81-46.238W
18/36, 2,400x100, Unpaved
Richard W Pringle
2125 First Street, Suite 200
P.O. Box 1545
Fort Myers, FL 33902-1545
239-332-4717

Private Airports

Sugar Loaf Airport

7FA1 24-38.930N, 81-34.656W
10/28, 2,700x20, Paved
John Good
16855 Overseas Hwy
Sugarloaf Key, FL 33042-3693
305-745-3211

Sullivan Field

63FA 29-44.050N, 82-33.917W
90-270, 2,200x50, Unpaved
Mark P Sullivan
20638 NW 78th Avenue
Alachua, FL 32615
352-215-1018

Summerland Key Cove Airport

FD51 24-39.550N, 81-26.740W
12/30, 2,510x100, Paved
Jay Marzella
P.O. Box 420529
Summerland Key, FL 33042
305-923-5500

Sundance Farms Airport

FD20 26-48.021N, 81-29.105W
01/19, 3,100x60, Unpaved
Charles P Munz
23600 SW 162ND Avenue
Homestead, FL 33031-1323
305-247-3226

Sunniland Ranch Airport

08FD 27-21.786N, 80-46.370W
18/36, 4,250x75, Unpaved
William Malone
12245 NE 56th Street
Okeechobee, FL 34972
863-467-7777

Sunny Breeze Airport

09FL 27-03.333N, 81-58.233W
09/27, 3,000x75, Unpaved
Robert P Regnery
2154 Vista La Nisa
Carlsbad, CA 92009
858-768-3333

Sunset Strip Airport

32FA 27-14.053N, 80-45.220W
08/26, 5,000x100, Unpaved
Dewey R Daniel
7589 SW 13th St.
Okeechobee, FL 34974
863-467-6901

Suwannee Belle Airport

9FL0 30-05.628N, 83-05.093W
02/20, 2,796x80, Unpaved
Eric M Rikansrud
10121 Snug Harbor Road
St. Petersburg, FL 33702
727-422-5633

Suwannee Farms Airport

FL18 30-05.415N, 83-03.283W
09/27, 2,450x50, Unpaved
Joseph S Hall
19620 N County Road 349
O'Brien, FL 32071-1702
386-776-2946

Sylvanmir Farms Airport

6FL4 29-49.244N, 83-34.389W
09/27, 1,800x100, Unpaved
William C Kohler
24087 Twister Lane
Brooksville, FL 34602
352-848-0074

Tailwinds Airpark

FD15 26-58.770N, 80-13.119W
09/27, 3,000x50, Paved
Mitch Racker
2400 SE Downwinds Rd
Jupiter, FL 33478
917-681-0101

Tangerine Airport

FL97 28-45.616N, 81-36.354W
09/27, 2,490x60, Unpaved
Jim J Kimball
P.O. Box 849
Zellwood, FL 32798
407-889-3451

Tater Farms Strip

46FD 29-40.586N, 81-29.940W
09/27, 2,400x50, Unpaved
Polly W Johns
604 Old Treaty Pl.
St. Augustine, FL 32086-9112
904-825-8086

Tavernaero Airpark

FA81 25-00.296N, 80-31.974W
08/26, 2,075x94, Unpaved
Rolf G Fuchs
P.O. Box 171
Tavernier, FL 33070
954-873-9599

TCB Airport

28-55.150N, 81-58.900W
18/36, 3,700x100, Paved
Martin J Gayeski
P.O.Box 260430
Pembroke Pines, FL 33026
954-562-2100

Tex Merritt Private Airstrip

51FD 28-40.066N, 81-55.088W
10/28, 1,920x100, Unpaved
Tex A Merritt
P.O. Box 86
Okahumpka, FL 34762
352-787-1482

The Cedars Airfield

FA71 29-13.709N, 82-56.584W
18/36, 2,435x30, Paved
Marvin L Franks
6831SW 105th Av
Cedar Key, FL 32625
524-010-5105

The Trails Airport

FD50 30-06.547N, 83-11.325W
09/27, 2,070x50, Unpaved
18/36, 3,465x75, Unpaved
Richard J Baan
18225 211 Road
Live Oak, FL 32060
386-776-2226

The Unicorn Place Airport

69FD 30-50.683N, 86-16.883W
10/28, 1,965x50, Unpaved
Richard Sohn
8029 Highway 1087
De Funiak Springs, FL 32433
850-834-4905

The Wright Place Stolport

4FD3 25-31.667N, 80-30.000W
09/27, 1,320x65, Unpaved
George E Wright Jr
P.O. Box 1751
Homestead, FL 33090
305-562-1313

Thomas Farms Airport

85FL 30-58.161N, 87-03.433W
09/27, 2,050x60, Unpaved
Wendell Thomas
6220 Tall Pine Road
Jay, FL 32565
850-675-6884

Thompson Airfield

0FL1 29-58.913N, 82-50.133W
09/27, 2,575x50, Unpaved
Robert T Bosserman
3339 216th st.
Lake City, FL 32024
386-362-8545

Thompsons Goinbroke Aero Ranch Airport

9FD5 29-23.133N, 82-08.550W
09/27, 2,760x100, Unpaved
Lanny Thompson
290 NW 165th Street
Citra, FL 32113
352-595-3646

Thomson Airfield

6FD7 27-32.652N, 82-31.806W
02/20, 2,750x100, Unpaved
Frank P Cipriani
3135 37th Street East
Palmetto, FL 34221
941-722-6099

Thrift Airport

FL11 30-20.503N, 82-07.802W
09/27, 3,360x50, Unpaved
Dale Thrift
5671 Harley Thrift Rd.
Macclenny, FL 32063-9552
904-259-6148

Private Airports

Thunderbird Airpark

2FA5 29-28.409N, 81-34.258W
04/22, 2,608x85, Unpaved
Iveson N Sauls
P.O. Box 27
118 Cessna Street
Lake Como, FL 32157
386-649-9071

Treasure Coast Airpark

FL37 27-14.925N, 80-28.640W
09/27, 4,000x70, Unpaved
Tom Hahn
12031 Range Line Road
Port St Lucie, FL 34987
772-807-2177

Triple B Airpark Stolport

FL81 30-46.911N, 86-28.030W
18/36, 1,800x200, Unpaved
Birgitte Sholton
5275 East Hart Lake Loop
Wasilla, AK 99654
907-223-6764

Tropical Plantation Airport

18FA 27-06.170N, 80-17.603W
03/21, 2,130x75, Paved
Stephen s Madonia sr
P.O. Box 2636
Plant City, FL 33564
757-894-5001

Turkeyscratch Plantation Airpark

4FL0 30-23.500N, 85-48.500W
18/36, 2,800x60, Unpaved
F W Foster
12501 Bonita Avenue
Reisterstown, MD 21136
410-833-1220

Twelve Oaks Airpark

5FL7 28-58.297N, 82-21.377W
04/22, 2,655x100, Unpaved
Ben J Gilbert Jr
P.O. Box 34
Holder, FL 34445
352-637-2257

Two Js Flying Ranch Airpark

3FL1 28-27.088N, 82-12.020W
09/27, 2,802x60, Unpaved
James Werme
P.O. Box 508
Tribby, FL 33593
352-583-2795

Villa Char Mar Airpark

1FA9 27-47.383N, 81-38.983W
18 / 36, 2,660x25, Paved
Marc A Rochette
1901 Buffum Lake Trail
Ft Meade, FL 33841
650-773-4599

Vinces Airpark

FA60 27-14.283N, 81-23.433W
09/27, 3,090x85, Unpaved
Tracy Peters
3950 Placid View Drive
Lake Placid, FL 33852
863-465-3555

Watson Airpark

27FL 30-57.161N, 85-25.046W
10/28, 2,700x75, Unpaved
David Watson
2178 Highway 2
Graceville, FL 32440
850-263-4212

Watson Farm Airpark

49FD 30-36.717N, 84-38.500W
14/32, 2,000x75, Unpaved
David E Watson
3403 Solomon Dairy Road
Quincy, FL 32352
850-856-5515

Wellborn Stolport

7FL2 30-14.740N, 82-46.717W
18/36, 1,775x70, Unpaved
Kenneth L Smith
10512 NW Lake Jeffery Road
Wellborn, FL 32094
386-755-5596

Wellington Aero Club Airpark

FD38 26-38.787N, 80-17.653W
16/34, 4,000x75, Paved
Michael L Stelly
3461- B Fairlane Farms Rd.
Wellington, FL 33414
561-795-7767 ext 237

Wheeler Farms Private Airpark

27-52.518N, 80-30.987W
09/27, 3,200x160, Unpaved
J M Bass
4533 Micco Road
Micco, FL 32976
863-449-0786

William P Gwinn Airpark

06FA 26-54.504N, 80-19.736W
09/27, 7,003x150, Paved
Trevor Harris
P.O. Box 109610
West Palm Beach, FL 33410-9610
561-775-5452

Williams Field

11FL 30-02.623N, 81-53.110W
18/36, 3,000x100, Unpaved
Kent A Williams
4273 Blueberry Street
Middleburg, FL 32068
904-282-5552

Williams Hawgwild Airpark

FL56 27-24.536N, 80-25.670W
18/36, 3,100x100, Unpaved
09/27, 2,325x150, Unpaved
James R Gordy
500 Pulitzer Road
Ft. Pierce, FL 34945
772-465-4092

Williams Sky Manor Airpark

FA51 26-44.337N, 81-30.371W
09/27, 4,000x100, Unpaved
William O Williams
297 brogan Lane
Tazewell, TN 37879
863-673-2275

Willis Gliderport Airpark

FA44 26-32.888N, 80-12.886W
09/27, 4,400x150, Unpaved
Terry Robertson
10640 Denoeu Road
Boynton Beach, FL 33472
954-415-3999

Wimauma Airpark

FD77 27-42.700N, 82-16.983W
09/27, 3,000x100, Unpaved
Pearl McCraw
P.O. Box 780
Parrish, FL 34219
813-633-1118

Windy Acres Airpark

6FD0 29-33.953N, 82-52.143W
09/27, 2,500x50, Unpaved
Russell M Fulmer Jr
13071 SW 166th Court
Cedar Key, FL 32625
352-543-8034

Wing South Airpark

FA37 26-07.006N, 81-42.189W
18/36, 4,400x100, Paved
James Esch
4130 Skyway Drive
Naples, FL 34112
239-293-0823

Wings Field

96FL 29-14.268N, 82-32.737W
18/36, 3,300x100, Unpaved
Robert V Obert
8053 SE 140th Lane
Inglis, FL 34449
352-447-2777

Wings n Sunsets Airpark

FL07 30-15.014N, 82-55.445W
10/28, 2,100x50, Unpaved
Catherine C Willson
10852 89th Road
Live Oak, FL 32060
386-362-6153

Wings-n-Wheels Airfield

FA50 29-21.682N, 82-08.989W
18/36, 2,640x100, Unpaved

Edward T Nelson

2102 NE 145th Avenue Road
Silver Springs, FL 34488
352-625-6822

Woods and Lake Airpark

FA38 29-07.415N, 81-53.222W
03/21, 2,677x70, Paved

Martin J Harris Pres

6435 SE 159th Court
Ocklawaha, FL 32179
352-625-6033

Woodstock Airport

FL86 26-34.955N, 82-05.906W
09/27, 2,200x50, Paved

Frank Valcarcel

4370 Woodstock Rd
St. James City, FL 33956-2925
238-823-7976

Yellow River Valley Airstrip

FD93 30-41.128N, 86-44.831W
09/27, 2,600x100, Unpaved

Thomas H Julian

14 Sky Lane
Holt, FL 32564
850-537-5500

Yoder Airport

30-36.450N, 85-01.550W
09/27, 1,800x90, Unpaved

Benjamin J Yoder

620 Highway 69
Grand Ridge, FL 32442
850-674-5999

Public Community Airports

This image shows a single sheet of white paper with horizontal blue ruling lines. The lines are evenly spaced and run across the width of the page. There are no margins, text, or other markings on the paper.

Public Community Airparks

Costin Airport

A51 29-45.513N, 85-17.345W
18/36, 3,140x60, Unpaved
Leonard C Costin CPA
167 Cessna Drive
Port Saint Joe, FL 32456-7370
850-647-8317

Oak Tree Landing Airport

6J8 29-43.208N, 82-39.838W
09/27, 4,990x75, Unpaved
Julie Cole
3603 Northwest 63rd Place
Gainesville, FL 32653
352-871-5354

South Lakeland Airport

X49 27-56.001N, 82-02.638W
14/32, 2,412x100, Unpaved
Jay Kurtz
7500 Coronet Rd
Mulberry, FL 33860-8307
863-701-0000

Flying Ten Airport

0J8 29-37.081N, 82-30.523W
18/36, 3,200x165, Unpaved
Walker Moran
3302 Southwest 154th Street
Archer, FL 32618
305-744-8078

Pilot Country Airport

X05 28-19.817N, 82-29.789W
18/36, 3,160x75, Paved
Rex L Myers
11500 Pilot Country Drive
Spring Hill, FL 34610
813-240-5001

Tampa North Aero Park

X39 28-13.277N, 82-22.473W
14/32, 3,541x50, Paved
Angela Brammer
4241 Birdsong Boulevard
Lutz, FL 33559
813-973-3703

Massey Ranch Airpark

X50 28-58.733N, 80-55.503W
18/36, 4,360x60, Paved
Dale Massey
P.O. Box 1947
New Smyrna Beach, FL 32170-1947
386-428-3818

Shell Creek Airpark

F13 26-58.137N, 81-54.939W
18/36, 2,600x72, Unpaved
Richard F Howe
36880 Washington Loop Road
Punta Gorda, FL 33982-9506
941-628-3564

This image shows a full page of white paper with horizontal blue or grey ruling lines. The lines are evenly spaced and run across the width of the page, providing a template for handwriting practice or general note-taking. There are no margins, text, or other markings on the page.

Private Community Airports

[illegible]

Aero Acres Airport

FD88 27-20.519N, 80-31.320W
09/27, 3,100x50, Paved
BeBe C Owen
18506 Mach One Drive
Port St. Lucie, FL 34987-3234
772-595-9562

Antiquers Aerodrome

FD08 26-27.921N, 80-08.986W
09/27, 5,183x85, Unpaved
William B Lumley
7320 Skyline Dr
Delray Beach, FL 33446-2218
561-496-4434

Bent Willies Airport

52FA 27-56.377N, 81-25.922W
22/04, 2,200x125, Unpaved
William L Whidden
5303 Faywood Ct
Orlando, FL 32819
407-616-7764

Blue Ridge Flightpark

34FD 28-51.433N, 80-54.420W
17/35, 3,300x60, Unpaved
Andrew Aurigema
1685 Maytown Road
Oak Hill, FL 32759
386-345-1010

Buckingham Field

FL59 26-38.604N, 81-42.622W
14/32, 4,000x75, Paved
06/24, 1,975x75, Paved
James L McKeeever
P.O. Box 60005
Fort Myers, FL 33906
239-694-2174

Cannon Creek Airport

15FL 30-09.344N, 82-40.041W
18/36, 3,500x24, Paved
9/27, 3,950x60, Unpaved
Raymond R Sessions
163 sw bonanza gln
Lake City, FL 32025
386-984-0283

Chieffland Sky Ranch Airport

51FL 29-23.729N, 82-52.187W
18/36, 3,180x75, Unpaved
Jonathan A Pitts
4731 NW 60th Ave
Chieffland, FL 32626
352-535-6017

Chipola Airpark

5FL8 30-53.295N, 85-10.062W
18/36, 2,850x350, Unpaved
Bobby J Baker
P.O. Box 5729
Marianna, FL 32447-5729
850-693-1287

Corkscrew Trace Airpark

1FD4 26-26.721N, 81-36.438W
03/21, 4,000x60, Unpaved
Barbara Whidden
P.O. Box 511238
Punta Gorda, FL 33951
941-347-8056

Cotton Strip

17FA 26-42.804N, 81-32.121W
18/36, 2,500x94, Unpaved
09/27W, 6,000x400, Unpaved
03/21W, 5,000x400, Unpaved
Michael L Shults
6190A West State Road 80
Labelle, FL 33935
863-612-1388

Crosswind Farm Airpark

FL19 29-14.450N, 82-21.250W
18/36, 3,900x75, Unpaved
John E Reiss
14024 NW Highway 464B
Morriston, FL 32668
352-732-3875

Crystal Village Airpark

2FL0 30-27.067N, 85-40.633W
03/21, 3,425x75, Unpaved
Terry H Thomas
5131 Panther Trail
Chipley, FL 32428
850-890-2013

Cuyler Field Airpark

FD27 30-21.743N, 82-13.482W
09/27, 3,230x65, Unpaved
Curtis Miller
10750 South Runway Circle
Glen-St. Mary, FL 32040
904-653-2583

Eagles Nest Airport & SPB

FD44 29-25.624N, 81-36.254W
18/36, 3,212x75, Unpaved
02/20, 3,300x150, Unpaved
Rick Toller
523 Georgetown Shortcut Rd
Crescent City, FL 32112
386-467-3011

Earle Airpark

13FA 29-41.382N, 81-30.408W
18/36, 2,200x80, Unpaved
Norman R Earle
8701 Hastings Blvd
Hastings, FL 32145
386-689-0244

Estherbrook Aerodrome

7FD9 30-37.371N, 83-17.139W
18/36, 2,300x100, Unpaved
Shelly R Decker
357 NE Willowrun Way
Pinetta, FL 32350
850-929-2406

Flanders Field

4FD7 28-12.384N, 81-49.671W
18/36, 2,175x70, Unpaved
Robert L Newberry Sr
P.O. Box 2003
Lakeland, FL 33806
863-687-4278

Flints Flying Ranch Airport

2FD0 29-58.511N, 82-54.434W
18/36, 3,325x50, Unpaved
Janet Flint
4076 Remer Court
Tallahassee, FL 32303
850-445-1852

Florida Flying Gators Ultralight Park

3FD4 28-37.667N, 81-48.171W
09/27, 600x100, Unpaved
05/23, 1,100x70, Unpaved
18/36, 1,950x100, Unpaved
John Gruener
PO Box 180038
Casselberry, FL 32718
407-834-7740

Fly In Ranches Airpark

FD25 27-33.752N, 80-29.987W
18/36, 2,460x120, Unpaved
Bob Youngblood
2450 84th Avenue SW
Vero Beach, FL 32968
772-453-9999

Flying A Ranch Airpark

FL84 30-36.035N, 81-34.250W
06/24, 2,691x50, Unpaved
Freddy H Arnett Jr
85454 Flying A Ranch Drive
Yulee, FL 32097
904-225-5635

Flying Baron Estates Airpark

10FA 28-47.849N, 81-56.155W
11/29, 5,000x50, Paved
Peter T Strimenos
1048 Strimenos Lane
Leesburg, FL 34748
352-267-5984

Flying Harness Farm Airpark

37FL 29-43.167N, 82-50.644W
18/36, 2,400x70, Unpaved
Larry J Mickler
1710 SW 15th Street
Bell, FL 32619
352-463-2205

Flying Palomino Ranch Airpark

5FA1 28-52.683N, 81-56.455W
09/27, 2,600x100, Unpaved
Steve J Isaacs
36422 Micro Racetrack Road
Fruitland Park, FL 34731
352-728-5358

Private Community Airparks

Flying S Ranches Heliport

33FL 27-51.652N, 80-59.992W
4/22, 3,200x100, Unpaved

Peter t Strimenos

1023 W. Dixie Ave
Leesburg, FL 34748
352-267-5984

Flying W AirRanch Airport

9FL1 28-41.000N, 82-09.817W
09/27, 3,300x100, Unpaved

Robby Williams

5020 County Road 316A
Bushnell, FL 33513
352-603-0611

Fort Atkinson Plantation Airport

9FD7 30-11.783N, 83-18.383W
9/27, 3,000x60, Paved

George Morissette

PO Box 541789
Merritt Island, FL 32954
321-508-6964

Garner Field

FA55 30-46.750N, 85-46.117W
18/36, 2,650x100, Unpaved

Howard E Garner

3849 Highway 90
Bonifay, FL 32425
850-548-5571

Gator Airpark Stolport

72FL 28-09.451N, 81-34.088W
09/27, 1,800x75, Unpaved

Robert L Albritton

4525 Albritton Road
St Cloud, FL 34772
407-892-4546

Grass Roots Airpark

06FD 28-38.500N, 81-53.100W
18/36, 3,400x120, Unpaved

David C Gay

20201 Whistling Wire Lane
Groveland, FL 34736
407-234-6986

Haller Airpark

7FL4 29-54.259N, 81-41.108W
18/36, 2,600x75, Unpaved

Bernard W Glade

1692 Village Way
Orange Park, FL 32073
904-969-9333

Hidden Lake Airport

FA40 28-16.933N, 82-38.750W
05/23, 4,425x50, Paved

Ed Ungar

8901 Airway Blvd
New Port Richey, FL 34654
727-534-1998

Hidden River Airport

22FA 27-18.186N, 82-16.356W
09/27, 2,555x50, Paved

Don L Marteney

3776 Hidden River Rd.
Sarasota, FL 34240
941-322-8033

Hutson Airfield

8FL0 29-43.700N, 81-26.328W
18/36, 2,210x50, Unpaved

09/27, 2,336x50, Unpaved

Irvin N Gleim

P.O. Box 12848, University Stn
Gainesville, FL 32604
352-224-1310

Indian River Aerodrome

FL74 27-35.919N, 80-30.120W
17/35, 2,600x150, Unpaved

Ian Wolfenden

460 Sopwith Drive
Vero Beach, FL 32968
772-559-5557

J-22 Ranch Airport

16FL 30-43.511N, 87-12.082W
18/36, 2,650x60, Unpaved

Brian Willis

7996 Skyhawk Road
Pace, FL 32571
850-291-2827

Jefferson Landings Airport

74FL 30-35.211N, 83-42.361W
18/36, 6,395x75, Unpaved

Betsy Pertierra

13 East 10th Way
attn: airstrip comm
Greenville, FL 32331
850-342-3422

Johary Airport

FL58 29-01.582N, 81-59.272W
18/36, 3,856x150, Unpaved

C F Johary

PO Box 916581
Longwood, FL 32791
321-948-3368

Jumbolair-Greystone Airport

17FL 29-16.815N, 82-07.489W
18/36, 7,550x210, Paved

09/27, 3,640x100, Unpaved

Terri Jones Thayer

8410 NE 16th Terrace
Ocala, FL 34479
352-615-9542

Kitty Hawk Estates Airport

FL09 30-20.339N, 83-08.623W
12/30, 3,000x150, Unpaved

Kelly Caudill

6277 185th Rd
Live Oak, FL 32060
386-364-8351

Lafayette Landings Airport

FD90 29-10.116N, 81-15.887W
15/33, 3,100x200, Unpaved

Wade Skelton

3100 Lafayette Landings Dr.
DeLeon Springs, FL 32130
386-717-3306

Lake Clinch Airpark

52FL 27-45.018N, 81-33.571W
36/18, 2,840x100, Unpaved

Louis X Amato

28209 Jewel Fish Lane
Bonita Springs, FL 34135
392-863-2000

Lake Montaza Airport

83FD 27-34.817N, 80-48.917W
06/24, 2,000x100, Unpaved

Jim E Wilson

1494 NE 342nd Trail
Okeechobee, FL 34972
863-623-8813

Lake Persimmon Airstrip

03FA 27-21.186N, 81-24.488W
09/27, 2,000x100, Unpaved

William R Snavelly Jr

115 Heinley Road
Lake Placid, FL 33852-8137
863-840-1264

Lake Suzy Estates Airport

20FL 27-02.553N, 82-02.622W
12/30, 3,800x100, Unpaved

Gerald Downs

11970 SW Kingsway Cir
Lake Suzy, FL 34269
941-629-7568

Leeward Air Ranch Airport

FD04 29-05.049N, 82-01.939W
18/36, 6,247x150, Unpaved

Kent A Leeward

P O Box 1476
Ocala, FL 34478
352-245-7007

Lindberghs Landing Airstrip

FA35 25-37.180N, 80-29.539W
09/27, 4,000x70, Unpaved

Ramon L Torres

17705 SW 158th Street
Miami, FL 33187-1208
305-433-0105

Little River Airport

FL10 30-06.897N, 82-54.541W
18/36, 3,375x50, Unpaved

09/27, 2,668x50, Unpaved

Robert Nixon

P.O. Box 81
Mcalpin, FL 32062
386-963-2148

Love Field

97FL 28-57.716N, 81-53.488W
09/27, 2,500x100, Unpaved

18/36, 3,600x125, Unpaved

John Love

10835 SE Sunset Harbor Road
Summerfield, FL 34491
352-288-0018

Private Community Airparks

Macs Field

78FD 25-32.807N, 80-27.923W
08/26, 1,956x100, Unpaved
Charles P Munz
23600 SW 162ND Avenue
Homestead, FL 33031-1323
305-247-3226

Melrose Landing Airstrip

FD22 29-40.063N, 81-57.123W
05/23, 3,325x50, Paved
David C Trubey
267 Melrose Landing Drive
Hawthorne, FL 32640
352-475-2870

Monroe Airpark

2FA2 29-01.132N, 82-06.822W
09/27, 3,900x60, Unpaved
Dennis W Monroe
1770 SE 140th Street
Summerfield, FL 34491
352-245-7021 ext 2104

Mount Royal Airpark

3FL0 29-26.095N, 81-39.406W
8/26, 3,000x50, Paved
Jason I Sheffield
104 Indian Mound Drive
Crescent City, FL 32112
386-467-8550

Naked Lady Ranch Airpark

64FA 27-08.570N, 80-20.270W
18/36, 4,000x45, Paved
09/27, 3,300x100, Unpaved
Harry W Lerch Esq/
5800 SW 62nd Ave
Palm City, FL 34990
772-463-7724

Nassau Private Field

83FL 30-37.612N, 81-32.086W
12/30, 3,138x60, Paved
Stephen E Hancock
96541 Cessna Drive
Yulee, FL 32097
904-849-7947

OBrien Airpark

FD71 30-02.141N, 82-58.079W
18R/36L, 3,210x75, Unpaved
18L/36R, 3,240x75, Unpaved
Pieter vanSpronsen
PO Box 257
O'Brien, FL 32071
813-298-2949

Osborn Airfield

02FA 28-31.600N, 81-52.488W
18/36, 3,700x125, Unpaved
Darlene J Osborn
12155 Mattioda Road
Groveland, FL 34736
352-250-4545

Pine Shadows Airpark

94FL 26-43.971N, 81-53.839W
09/27, 3,200x50, Paved
Jerry Ellis
18500 Baseleg Avenue
Fort Myers, FL 33917
239-281-8199

Placid Lakes Airpark

09FA 27-14.736N, 81-24.788W
18/36, 4,760x50, Paved
Sue Debruler
215 Seneca Drive NW
Lake Placid, FL 33852
863-441-2462

Redtail Airfield

FA30 29-16.633N, 82-30.034W
18/36, 2,500x80, Unpaved
Jesse Munoz
3951 SE 160th Avenue
Morriston, FL 32268
352-528-9875

Richards Field

04FA 25-33.580N, 80-30.884W
09/27, 2,634x240, Unpaved
Richard I Neubauer
212 Cessna Blvd
Hanger 18
Port Orange, FL 32128
305-519-8746

Ridge Landing Airpark

4FL5 27-45.433N, 81-36.033W
15/33, 3,000x60, Paved
John P Fazzini
101 East Stuart Avenue
Lake Wales, FL 33853
863-676-0707 ext 232

River Acres Airpark

FD70 27-19.519N, 81-01.721W
15/33, 3,900x66, Unpaved
Jan Bussell
19840 NW 94th Drive
Okeechobee, FL 34972
863-467-9354

River Oak Acres Airpark

00FL 27-13.853N, 80-58.154W
12/30, 4,700x70, Unpaved
John F Harlow
13344 SW 16th Dr
Okeechobee, FL 34974
863-763-4972

Sandy Creek Airpark

75FL 30-06.133N, 85-27.745W
09/27, 3,300x60, Paved
Linda M Carpenter
13212 Air Way
Panama City, FL 32404
850-866-3705

Seminole Lake Gliderport Heliport

6FLO 28-24.350N, 81-50.271W
18/36, 2,125x150, Unpaved
Franklin Burbank
4024 Soaring Lane
Clermont, FL 34714
352-394-5450

Shady Bend Airpark

9FL5 29-48.818N, 82-55.550W
18/36, 2,596x70, Unpaved
Tracy Crook
5500 NW 72nd Way
Bell, FL 32619
386-935-1337

Shady International Airpark

FA49 29-05.765N, 82-10.739W
09/27, 5,200x150, Unpaved
Joe Zurawski
3504 SW 85th ST
Ocala, FL 34476
352-351-9661

Sky Park Estates Airpark

18FD 30-51.233N, 86-40.033W
09/27, 3,150x150, Unpaved
Reddcho E Williams MD
251 Beachview Dr
Ft. Walton Beach, FL 32547
850-621-5645

Southerland Strip

FD92 28-43.950N, 81-04.733W
11/29, 2,120x50, Unpaved
Dan Shaw
244 North Jungle Road
Geneva, FL 32732
407-349-5471

Southerly Airpark

58FD 28-00.850N, 81-32.433W
09/27, 2,300x50, Unpaved
Frank Drewniany
971 San Pedro Avenue
Coral Gables, FL 33156
305-282-8065

Southpoint Airpark

95FD 26-46.100N, 81-32.333W
10/28, 4,000x100, Unpaved
Robert Morrison
110 Kirby Thompson Road
Fort Denaud, FL 33935
863-675-0349

Spencers Airpark

FL13 30-03.843N, 81-58.056W
08/26, 3,000x50, Unpaved
Phillip P Spencer Jr
5543-1 Carter Spencer Road
Middleburg, FL 32068
904-282-2488

Spruce Creek Fly-In Airpark

7FL6 29-04.682N, 81-02.670W
05/23, 4,000x176, Paved
Dick C Cunneen
212-1 Cessna Blvd
Port Orange, FL 32128
386-872-1431

Steinhatchee Ancient Oaks Airport

39FD 29-43.588N, 83-21.077W
18/36, 3,200x50, Unpaved
Allen Rice
P.O. Box 279
Steinhatchee, FL 32359
352-498-5533

Strayhorn Ranch Airport

47FD 26-39.771N, 81-46.238W
18/36, 2,400x100, Unpaved
Richard W Pringle
2125 First Street, Suite 200
P.O. Box 1545
Fort Myers, FL 33902-1545
239-332-4717

Summerland Key Cove Airport

FD51 24-39.550N, 81-26.740W
12/30, 2,510x100, Paved
Jay Marzella
P.O. Box 420529
Summerland Key, FL 33042
305-923-5500

Sundance Farms Airport

FD20 26-48.021N, 81-29.105W
01/19, 3,100x60, Unpaved
Charles P Munz
23600 SW 162ND Avenue
Homestead, FL 33031-1323
305-247-3226

Suwannee Belle Airport

9FL0 30-05.628N, 83-05.093W
02/20, 2,796x80, Unpaved
Eric M Rikansrud
10121 Snug Harbor Road
St. Petersburg, FL 33702
727-422-5633

Tailwinds Airpark

FD15 26-58.770N, 80-13.119W
09/27, 3,000x50, Paved
Mitch Racker
2400 SE Downwinds Rd
Jupiter, FL 33478
917-681-0101

Tavernaero Airpark

FA81 25-00.296N, 80-31.974W
08/26, 2,075x94, Unpaved
Rolf G Fuchs
P.O. Box 171
Tavernier, FL 33070
954-873-9599

TCB Airport

28-55.150N, 81-58.900W
18/36, 3,700x100, Paved
Martin J Gayeski
P.O.Box 260430
Pembroke Pines, FL 33026
954-562-2100

The Cedars Airfield

FA71 29-13.709N, 82-56.584W
18/36, 2,435x30, Paved
Marvin L Franks
6831SW 105th Av
Cedar Key, FL 32625
524-010-5105

The Trails Airport

FD50 30-06.547N, 83-11.325W
09/27, 2,070x50, Unpaved
18/36, 3,465x75, Unpaved
Richard J Baan
18225 211 Road
Live Oak, FL 32060
386-776-2226

Thunderbird Airpark

2FA5 29-28.409N, 81-34.258W
04/22, 2,608x85, Unpaved
Iveson N Sauls
P.O. Box 27
118 Cessna Street
Lake Como, FL 32157
386-649-9071

Treasure Coast Airpark

FL37 27-14.925N, 80-28.640W
09/27, 4,000x70, Unpaved
Tom Hahn
12031 Range Line Road
Port St Lucie, FL 34987
772-807-2177

Twelve Oaks Airport

5FL7 28-58.297N, 82-21.377W
04/22, 2,655x100, Unpaved
Ben J Gilbert Jr
P.O. Box 34
Holder, FL 34445
352-637-2227

Wellington Aero Club Airport

FD38 26-38.787N, 80-17.653W
16/34, 4,000x75, Paved
Michael L Stelly
3461- B Fairlane Farms Rd.
Wellington, FL 33414
561-795-7767 ext 237

Williams Sky Manor Airpark

FA51 26-44.337N, 81-30.371W
09/27, 4,000x100, Unpaved
William O Williams
297 brogan Lane
Tazewell, TN 37879
863-673-2275

Willis Gliderport Airpark

FA44 26-32.888N, 80-12.886W
09/27, 4,400x150, Unpaved
Terry Robertson
10640 Denoue Road
Boynton Beach, FL 33472
954-415-3999

Windy Acres Airport

6FD0 29-33.953N, 82-52.143W
09/27, 2,500x50, Unpaved
Russell M Fulmer Jr
13071 SW 166th Court
Cedar Key, FL 32625
352-543-8034

Wing South Airport

FA37 26-07.006N, 81-42.189W
18/36, 4,400x100, Paved
James Esch
4130 Skyway Drive
Naples, FL 34112
239-293-0823

Wings Field

96FL 29-14.268N, 82-32.737W
18/36, 3,300x100, Unpaved
Robert V Obert
8053 SE 140th Lane
Inglis, FL 34449
352-447-2777

Woods and Lake Airpark

FA38 29-07.415N, 81-53.222W
03/21, 2,677x70, Paved
Martin J Harris Pres
6435 SE 159th Court
Ocklawaha, FL 32179
352-625-6033

Yellow River Valley Airstrip

FD93 30-41.128N, 86-44.831W
09/27, 2,600x100, Unpaved
Thomas H Julian
14 Sky Lane
Holt, FL 32564
850-537-5500

Private Heliports

This image shows a single page of white paper with horizontal blue or grey ruling lines. The lines are evenly spaced and run across the width of the page, leaving small margins at the top and bottom. There are no vertical margin lines, text, or other markings on the page.

Private Heliports

Adams Executive Heliport

7FL1 28-01.017N, 81-40.217W
50x50, Unpaved

Tom E Adams

108 Lake Ring Drive
Winter Haven, FL 33884
863-559-2824

Adventure Island Heliport

2FD5 24-44.050N, 81-01.117W
29x29, Paved

Gregg M Chapman

The Island Fish Company
12648 Overseas Highway
Marathon, FL 33050
305-743-4191

Air Orlando Heliport

2FD7 28-26.133N, 81-28.383W
80x80, Paved

Sam Groome

4000 McMahon Rd
Marathon, NY 13803-2844
407-466-2323

Amistad Ranch Heliport

15FA 27-12.950N, 80-41.092W
35x35, Paved

Gary M Hogan

1512 Perimeter Road, Suite 115
West Palm Beach, FL 33406
561-644-8798

Arrowhead Heliport

28-06.302N, 82-28.960W
50x50, Unpaved

Lee Smith

16320 Indian Mound Rd
Tampa, FL 33618
813-468-2105

Beach Helicopter Heliport

30-23.300N, 86-25.000W
75x75, Paved
75x75, Paved

Michael S Schaeffer

34859 Emerald Coast Pkwy
Destin, FL 32541
850-269-7717

Black Creek Heliport

71FD 30-04.473N, 81-48.915W
20x20, Paved

Robert A Raines

3274 Bryon Road
Green Cove Springs, FL 32043
904-406-4338

BLD Heliport

FL49 29-10.167N, 82-08.983W
40x40, Unpaved

Bernard Little

P.O. Box 5279
Ocala, FL 34478
352-620-8324

Bronson Enterprises LLLP Heliport

1FL1 28-18.700N, 81-27.900W
75x75, Unpaved

Richard R Bronson

4545 Yowell Road
Kissimmee, FL 34746
407-973-5241

Broward County Arena Heliport

2FL1 26-09.630N, 80-19.580W
30x30, Paved

Tom Embrey

One Panther Parkway
Sunrise, FL 33323
954-835-8042

Cape Canaveral Heliport

28-24.390N, 80-36.167W
40x40, Paved

Mark W Grainger

475 Manor Drive
Hangar #5
Merritt Island, FL 32952
321-392-4122

Capra Farms Heliport

8FL7 29-41.203N, 82-28.298W
25x25, Paved

Ken P Brown

12021 NW 39th Avenue
Gainesville, FL 32606
352-373-4000

CBS Channel 4 Heliport

25-47.367N, 80-20.423W
25x20, Paved

Marcelo Sanchez

8900 NW 18th Terrace
Miami, FL 33172
305-639-4481

Coastal Helicopters, Inc Heliport

27FD 30-16.317N, 85-31.250W
100x100, Unpaved

Greg Clubbs

7424 Coastal Drive
Panama City, FL 32404
850-769-6117

Crystal River Power Plant Heliport

6FD1 28-57.955N, 82-41.973W
35x32, Paved

Carl Bergstrom

15760 Powerline Road
Crystal River, FL 34428
352-563-4340

Doan Heliport

FA79 29-09.932N, 81-01.637W
50x50, Paved

Theresa S Doan

9 South Wild Olive Avenue
Daytona Beach, FL 32118
386-248-1611

Dove Heliport

FA22 27-19.817N, 82-25.817W
50x50, Unpaved

Sidney M Evans

500 Center Road
Sarasota, FL 34240
941-379-5289

Eagles Nest Landing

FA53 28-02.633N, 81-50.083W
50x50, Unpaved

Larry Groover

1633 Taylor St
Auburndale, FL 33823-9636
863-647-3439

F P & L Heliport

FL94 25-46.092N, 80-20.709W
41x0, Paved

Kevin S MacLean

3800 Southern Blvd
Hangar 1625C
West Palm Beach, FL 33406
561-324-9068

F P & L Juno Beach Heliport

59FL 26-51.570N, 80-03.436W
54x54, Paved

Kevin MacLean

3800 Southern Blvd
Hangar 1625C
West Palm Beach, FL 33406
561-324-9068

F P & L Turkey Point Heliport

25-25.883N, 80-19.867W
20x20, Paved

Kevin S MacLean

3800 Southern Blvd
Hangar 1625C
West Palm Beach, FL 33406
561-324-9068

Ferguson Heliport

FD98 28-06.285N, 82-28.993W
65x65, Unpaved

Tony Ferguson

15539 Lake Magdalene Blvd.
Tampa, FL 33613
813-961-4604

Fisher Island Heliport/Seaplane Base

FD23 25-45.834N, 80-08.299W
26x26, Paved

JIM POLITIS

One Fisher Island Drive
FISHER ISLAND, FL 33109
305-535-6043

Florida Power & Light Co. Heliport

75FD 27-21.103N, 80-14.703W
60x60, Paved

Kevin Maclean

3800 Southern Blvd
Hangar 1625C
West Palm Beach, FL 33406-1420
561-324-9068

Florida Publishing Company Heliport

FD11 30-19.380N, 81-40.098W
45x45, Paved

Dan Machis

P.O. Box 936
Augusta, GA 30903-0936
706-414-3055

Private Heliports

Floridian Golf Resort Heliport

65FL 27-12.317N, 80-17.400W
50x50, Unpaved

Lisa H Langs

3700 SE Floridian Drive
Palm City, FL 34990
772-678-4064

Fly High Helistop

3FA2 28-20.761N, 81-39.879W
45x45, Paved

Graham D Greene

PO Box 862067
Marietta, GA 30075
770-650-5985

Gabbert Heliport M&G Transactions

27-20.096N, 82-25.799W
33x33, Paved
33x33, Paved
Jim F Gabbert
1250 Hidden Harbor Way
Sarasota, FL 34242
941-915-6674

Gator Lake Heliport

13FL 28-16.105N, 82-19.370W
20x20, Paved
Andrew Spada III
29951 Elam Road
Wesley Chapel, FL 33544
813-973-1808

Gold Eagle Helicopters, Inc Heliport

FD54 28-20.083N, 81-30.083W
30x30, Paved
Rick Violette
5519 West Hwy 192
Kissimmee, FL 34746-4719
407-310-4363

Grand Cypress Resort Heliport

FD41 28-22.884N, 81-30.788W
30x30, Paved
Charles Drew
1 Jacaranda Drive
Orlando, FL 32836
407-239-1933

Griffins Main Office Heliport

38FD 27-44.219N, 81-31.921W
25x25, Paved
Stewart W Hurst
P.O. Box 127
Frostproof, FL 33843
863-635-2251 ext 256

Gulf Coast Helicopters Heliport

70FD 30-14.333N, 85-33.467W
40x40, Paved
Robert A Haynes Jr
7809 Hwy. 2301
Panama City, FL 32404
850-814-6515

Hardrives Delta #3 Helistop

FL64 26-26.021N, 80-05.453W
130x70, Paved
Craig K Elmore
2101 South Congress Avenue
Delray Beach, FL 33445
561-278-0456 ext 215

Hawkeye Heli-Tours, LLC

36FA 28-20.050N, 81-29.350W
Rick Violette
5071 W Irlo Bronson Hwy
Kissimmee, FL 34746
407-310-4363

Heli-Partners I-Drive Heliport

FL76 28-23.067N, 81-29.117W
25x25, Paved
Rick Violette
5519 West Hwy 192
Kissimmee, FL 34746-4719
407-310-4363

Helirich Heliport

30-45.600N, 85-07.900W
50x50, Unpaved
Mark Richards
5643 Black Rd.
Marianna, FL 32446
850-209-2958

Heli-Tech Inc Heliport

99FD 30-12.679N, 85-41.496W
30x30, Paved
Ken Thrasher
3621 Frankford Avenue
Panama City, FL 32405
850-763-9000

Home Shopping Network, Inc Heliport

27-52.600N, 82-39.633W
35x35, Paved
Susan Miller
2501 118th Avenue North
St. Petersburg, FL 33716
727-872-7758

Jordan Heliport

7FL0 29-00.833N, 81-59.100W
100x80, Unpaved
Jordan N Klein
10197 SE 144th Place
Summerfield, FL 34491
352-427-2560

Junior Achievement Helistop

26-14.673N, 80-10.198W
60x60, Unpaved
Melissa Aiello
1130 Coconut Creek Blvd
Coconut Creek, FL 33066
954-494-4600

Kelly Tractor Company Heliport

FL98 25-49.596N, 80-20.009W
50x50, Paved
Cristina Diaz
8255 NW 58th Street
Miami, FL 33166
305-592-5360 ext 1154

L.M. Hughey Heliport

FL92 27-56.485N, 82-32.123W
24x24, Paved
Styles Wilson
205 South Hoover Blvd
Tampa, FL 33609
813-286-2323 ext 2235

Lake Bird Heliport

FD06 28-10.854N, 82-27.336W
20x20, Paved
Cindy G Mroczkowski
1630 Daiquiri Ln
Lutz, FL 33549-4109
813-240-8300

Lake Wales Heliport

FA45 27-54.968N, 81-32.921W
25x25, Paved
Lee Turnquist
1130 S. Lakeshore Blvd.
Lake Wales, FL 33853
863-676-7895

Land South Air Helistop

9FL6 27-51.983N, 81-58.167W
90x24, Unpaved
Meghan J West
4030 South Pipkin Rd
Suite 100
Lakeland, FL 33811
863-607-9500

Las Olas Centre Helistop

FD73 26-07.100N, 80-08.333W
60x50, Unpaved
Janet Colarusso
350 SW 34th Street
Ft Lauderdale, FL 33315
954-359-0444

Legoland Florida Heliport

FA31 27-59.367N, 81-41.600W
50x50, Unpaved
Andrea Hollowell
One LEGOLAND Way
Carlsbad, FL 33884
863-318-5478

Littles Heliport

40FD 28-00.635N, 81-52.738W
60x60, Paved
Joseph K Little
P.O. Box 1128
Eaton Park, FL 33840
863-665-5100

Living Seas Helistop

5FD4 28-22.484N, 81-33.254W
100x50, Paved
Jefferey S Mousseau
P.O. Box 10000, Attn: Legal Dept
Lake Buena Vista, FL 32830-1000
407-934-7228

Lockheed Martin Heliport

28-26.767N, 81-27.154W
60x60, Paved
Stephen P Rocca
5600 Sand Lake Road, MP274
Orlando, FL 32819-8907
407-356-5727

Lockheed Martin-Ocala Helistop

FL79 29-05.149N, 81-59.055W
80x80, Paved
Thomas M Falanga
498 Oak Road, MP-A32
Ocala, FL 34472
352-687-5269

Private Heliports

LZ Shadow Heliport

28-33.460N, 82-20.134W
100x100, Unpaved
Stacy K Gandy
24265 Mondon Hill RD
Brooksville, FL 34601
352-584-6822

Malcolm Timmins Heliport

28-24.522N, 82-38.803W
40x40, Unpaved
Rose M Timmins-Casteel
17700 Meridian Blvd
Hudson, FL 34667
727-869-7435

McCall Storage Heliport

30-09.433N, 81-32.033W
33x33, Unpaved
33x33, Unpaved
Wayne S McCall
6262 Greenland Road
Jacksonville, FL 32258
904-292-2645 ext 16

McNeese Heliport (Speedway VIP)

FD17 25-26.917N, 80-24.600W
28x28, Paved
Albert A Garcia
One Speedway Blvd
Homestead, FL 33035
305-230-5374

Medalist Golf Club Helistop

27-04.383N, 80-09.133W
50x30, Paved
Richard J Westgate
9908 SE Cottage Lane
Hobe Sound, FL 33455
772-545-9700

Miami Seaquarium Heliport

25-44.042N, 80-10.005W
60x60, Unpaved
Toby Ross
Miami Seaquarium
4400 Rickenbacker Causeway
Miami, FL 33149-1095
305-365-2517

Murphy Construction Heliport

55FL 26-41.237N, 80-03.436W
50x50, Paved
Martin E Murphy Sr
1615 Clare Avenue
West Palm Beach, FL 33401
561-655-3634 ext 119

NBC Stations Management Inc Heliport

1FL4 25-59.183N, 80-20.233W
50x50, Paved
Mauricio Duran
Peacock Plaza
15000 SW 27th
Miramar, FL 33027
954-622-7870

NITV Helistop

FA59 26-38.017N, 80-13.467W
20x20, Paved
Charles W Humble
11400 Fortune Circle
Wellington, FL 33414
561-798-6280

NSU Grande Oaks Golf LLC Heliport

FL69 26-04.767N, 80-15.300W
50x50, Unpaved
Lenore Peters
3201 West Rolling Hills Circle
Davie, FL 33328
954-916-2930

Ocean Beach Resort Heliport

23FA 25-49.539N, 80-07.269W
40x37, Paved
Joel Simmonds
9418 Collins Ave
Surfside, FL 33140
305-397-8414

Orlando Helitours Heliport I-Drive

28-25.433N, 81-27.583W
30x30, Paved
Rick Violette
5519 West Hwy 192
Kissimmee, FL 34746-4719
407-310-4363

P&D Heliport

2FL7 27-55.433N, 80-36.717W
20x20, Paved
Jose G Aguilar
515 Grant Rd
Palm Bay, FL 32909
321-890-3693

Palmetto Bay Village Heliport

25-36.100N, 80-18.595W
80x80, Unpaved
Luis Folgueira
13704 sw 145ct
Miami, FL 33186
305-423-5675

Panhandle Helicopter, LLC Heliport

0FD1 30-12.846N, 85-52.329W
20x106, Paved
JR B Hott
PO Box 7602
Panama City Beach, FL 32413
850-814-1049

Paynes Prairie Helicopter Pad

1FD6 29-32.762N, 82-17.275W
30x30, Paved
Susan D White
7587 Wilson Blvd
Jacksonville, FL 32210
904-772-1313

PGA National Heliport

1FD7 26-49.970N, 80-08.603W
30x30, Paved
Bob Puglisi
400 Avenue of the Champions
Palm Beach Gardens, FL 33418-3698
561-627-2000 ext 5104

Post Electric Inc Heliport

FA20 30-12.200N, 85-40.333W
180x165, Paved
Kathy Shipp
3221 West Highway 390
Panama City, FL 32405
850-785-5368

Premium Helicopters Heliport

7FA5 28-23.350N, 81-29.317W
31x31, Paved
Norberto R Duarte
7550 Futures Drive Ste 101
Orlando, FL 32819
407-248-2626

Ranger Heliport

03FL 26-41.021N, 80-11.236W
20x20, Paved
JD Thomas
101 Sansbury Way
West Palm Beach, FL 33411-3670
304-673-6872

Redstone Heliport

28-13.800N, 81-17.383W
60x60, Unpaved
David K Jowers
1707 Nolte Road
St. Cloud, FL 34772
407-908-9578

Richard Kohler Heliport

3FA5 28-49.833N, 81-06.917W
50x50, Paved
Richard A Kohler SR
1035 Tifford lane
Osteen, FL 32764
407-324-9944

Rivergate Landing

30-09.522N, 81-40.377W
20x20, Unpaved
Alan J Green
12918 Riverplace Court
Jacksonville, FL 32223
904-288-8156

Rybovich Marina Heliport

5FD2 26-44.854N, 80-02.953W
50x50, Paved
Timothy W Sargent Jr.
4200 N. Flagler Drive
West Palm Beach, FL 33407
954-627-5057

Sailfish Point Helistop

88FL 27-10.186N, 80-09.403W
92x92, Unpaved
Christine Cosgrove
2201 SE Sailfish Point Blvd
Stuart, FL 34996
772-497-1023

Southfork Heliport

3FA3 28-13.617N, 81-21.992W
20x20, Paved
John B Russell
2645 Cherokee Rd
Saint Cloud, FL 34772
407-908-5730

Private Heliports

Teco Plaza Heliport

54FL 27-57.003N, 82-27.943W
60x60, Paved
Leigh Ivy
702 North Franklin Street, Suite 101
Tampa, FL 33602
813-228-4912

Thomas Contracting Heliport

FD76 30-09.467N, 81-32.267W
31x31, Unpaved
Guy F Thomas
6690 Columbia Park Drive
Suite 2
Jacksonville, FL 32258
904-260-5200

Thunderbird Heliport

6FD9 26-08.222N, 80-11.453W
50x50, Paved
Preston B Henn
3291 West Sunrise Blvd
Ft. Lauderdale, FL 33311
954-791-7927 ext 218

Timmer Heliport

6FL7 27-50.080N, 81-26.252W
90x85, Unpaved
William S Timmer
3025 Scrub Oak Lane
Lake Wales, FL 33898
863-207-0441

Tranquility Pad Heliport

89FD 28-24.082N, 82-14.557W
250x250, Paved
Eric Jacobson
34745 Tranquility Lane
Dade City, FL 33523
352-523-1266

Waters Heliport

FD62 27-46.805N, 81-38.597W
900x900, Unpaved
Gregory A Waters
218 South Lk Starr Blvd
Lake Wales, FL 33898
863-676-8489

WESH-TV Channel 2 Heliport

9FD8 28-36.750N, 81-23.138W
75x75, Paved
Brock Lesperance
1021 North Wymore Road
Winter Park, FL 32789
407-645-2222

WFLA-TV 8 Heliport

FL70 27-56.633N, 82-27.700W
46x60, Paved
Mark G Schaefer Sr.
200-South Parker Street
Tampa, FL 33606
813-225-2709

Windsor Heliport

27-47.250N, 80-24.750W
100x100, Unpaved
John P Rogers
3125 Windsor Blvd
Vero Beach, FL 32963
772-581-8109

WKMG-TV Private Heliport

0FL7 28-36.617N, 81-25.167W
35x35, Paved
Laura Genette
4466 North John Young Parkway
Orlando, FL 32804
407-521-1203

WPEC Heliport

91FD 26-45.687N, 80-04.236W
20x20, Paved
Bob Blauvelt
1100 Fairfield Dr.
West Palm Beach, FL 33407
561-844-1212

WPTV Heliport

FL51 26-42.833N, 80-03.850W
55x55, Paved
Steven Billing
1100 Banyan Blvd
West Palm Beach, FL 33401-5000
561-653-5650

Yellow Whirley Bird Heliport

65FD 30-12.250N, 85-49.450W
30x30, Paved
James W Rizzuto
409 Bayshore Drive
Panama City, FL 32407
850-234-5366

Private Heliports (Hospitals)

This image shows a single page of white paper with horizontal blue or grey ruling lines. The lines are evenly spaced and run across the width of the page, leaving small margins at the top and bottom. There are no vertical margin lines, text, or other markings on the page.

Private Heliports (Hospitals)

All Childrens Hospital Helipad
27-45.900N, 82-38.433W
54x54, Paved
Larry G Green
500 7th Ave South
St Petersburg, FL 33701
727-767-4446

Arnold Palmer Hospital Helistop
3FD5 28-31.350N, 81-22.821W
59x46, Paved
Karen Thurmond
92 West Miller Street, MP 42
Orlando, FL 32806
321-841-5477

Baptist Hospital Helistop
FL85 30-25.762N, 87-13.865W
52x52, Paved
Michael D Wood
1000 West Moreno Street
Pensacola, FL 32501
850-434-4586

Baptist Hospital of Miami Helipad
9FA8 25-41.166N, 80-20.309W
40x40, Paved
Jeff Zohn
8900 North Kendall Drive
Miami, FL 33176
786-596-6509

Baptist Med Ctr Helistop Beaches
45FD 30-16.367N, 81-23.917W
40x40, Paved
Joseph A Berlesky
1350 13th Avenue South
Jacksonville Beach, FL 32250
904-627-2925

Baptist Medical Center Heliport
7FD4 30-18.873N, 81-39.710W
50x50, Paved
Sam Dean
800 Prudential Drive
Jacksonville, FL 32207
904-202-1261

Baptist Medical Center of Nassau Heliport
FD91 30-39.222N, 81-26.890W
68x68, Paved
Tim J Bradham
1250 South 18th Street
Fernandina Beach, FL 32034
904-321-3720

Bartow Memorial Hospital Helistop
1FL7 27-55.117N, 81-50.717W
60x60, Paved
Carlos M Felix
2200 Osprey Blvd.
Bartow, FL 33830-3308
863-519-1508 ext 1508

Bay Medical Center Helistop
8FL4 30-09.467N, 85-38.967W
60x60, Paved
Curtis "Corky" Young
615 North Bonita Avenue
ATTN: EMS Department
Panama City, FL 32401
850-747-6079

Bay Pines VA Hospital Helistop
FD64 27-48.517N, 82-46.533W
75x75, Paved
100x100, Paved
Roger W Makowski
P.O. Box 5005 - 138
Bay Pines, FL 33744
727-398-6661 ext 5599

Bayfront Medical Center Heliport
2FD3 27-45.305N, 82-38.923W
28x28, Paved
Scott Wyant
701 6th Street South
St Petersburg, FL 33701
727-893-6803

Bayonet Point / Hudson Med Ctr Heliport
FL32 28-21.125N, 82-41.415W
60x60, Paved
Joseph A Menard
14000 Fivay Road
Hudson, FL 34667
727-869-5411

Bethesda Healthcare System, Inc.
26-31.757N, 80-11.907W
44x44, Paved
Bruce Mandigo
2815 South Seacrest Blvd
Boynton Beach, FL 33435
561-737-7733 ext 84704

Blake Medical Center
5FL2 27-28.969N, 82-31.389W
40x40, Paved
David L Matthews
2020 59th Street West
Bradenton, FL 34209
941-798-6191

Broward General Med Ctr Helistop
6FD8 26-06.239N, 80-08.486W
50x50, Paved
Robyn Farrington
1600 South Andrews Avenue
Ft. Lauderdale, FL 33316
954-355-4652

Cape Canaveral Hospital Helistop
1FL8 28-21.667N, 80-37.333W
50x50, Paved
Wes Ott
COO/ Administration
701 West Cocoa Beach Causeway
Cocoa Beach, FL 32931
321-799-7188

Cape Coral Hospital Heliport
FD66 26-38.304N, 81-56.489W
50x50, Paved
Rod Allen
636 Del Prado Blvd
Cape Coral, FL 33990
239-424-3676

Capital Regional Med Ctr Helistop
30-28.579N, 84-13.527W
40x40, Paved
RALPH WACCARY
2626 Capital Medical Blvd
Tallahassee, FL 32308
850-325-5096

Care Flight Heliport
FL38 27-59.063N, 82-29.678W
28x28, Paved
40x40, Paved
Gil Leon
3001 West M. L. King Jr Blvd
Tampa, FL 33624
813-554-8213

Celebration Health Heliport
77FL 28-19.767N, 81-32.557W
75x75, Paved
Vickie Tysko
601 E Rollins
Orlando, FL 32803
407-303-8832

Central Florida Regional Hospital Heliport
2FA8 28-48.000N, 81-17.000W
40x40, Paved
Lynette Hirth
3615 W. Swann Ave
Tampa, FL 33609
813-402-1829

Charlotte Regional Medical Center Heliport
FA01 26-56.500N, 82-02.350W
70x70, Paved
James R Stuckey
809 East Marion Avenue
Punta Gorda, FL 33950
941-637-2500

Cleveland Clinic Florida Hospital Heliport
FD13 26-05.333N, 80-21.950W
65x65, Paved
Norman Epps
3100 Weston Road
Weston, FL 33331
954-689-5023

Columbia Putnam Community Hospital Heliport
30FL 29-38.610N, 81-41.575W
60x60, Paved
Brian Weldon
P.O. Box 778
Palatka, FL 32178-0778
386-326-8652

Columbia/JFK Healthcare System Heliport
1FD3 26-35.971N, 80-05.486W
50x50, Unpaved
Skip P Marsh
5301 South Congress Avenue
Atlantis, FL 33462
561-548-3700

Comm Hosp of New Port Richey
FL30 28-14.147N, 82-43.583W
50x50, Paved
Devin Sommise
5637 Marine Parkway
New Port Richey, FL 34652
727-845-9128

Private Heliports (Hospitals)

De Soto Memorial Hospital Heliport

FD85 27-13.653N, 81-51.038W
45x45, Paved

Julie Sutton

900 N. Robert Ave
Arcadia, FL 34266
863-993-7697

Delray Medical Center Heliport

48FD 26-26.117N, 80-07.633W
40x40, Paved

Michael Croan

5352 Linton Blvd.
Delray Beach, FL 33484
561-495-3222

Destin Emergency Care Center Heliport

22FD 30-23.633N, 86-28.283W
20x20, Paved

Robert M Settles

996 Airport Rd.
DESTIN, FL 32541
850-685-3195

Doctors Memorial Hospital

02FD 30-45.678N, 85-40.949W
50x50, Paved

Joann Baker

2600 Hospital Drive
Bonifay, FL 32425
850-547-8000

Doctors Memorial Hospital Heliport

FD21 30-07.767N, 83-35.417W
50x50, Paved

Carl Henry

333 N. Byron Butler Parkway
Perry, FL 32347
850-584-0823

Dr. P. Philips Hospital Heliport

FD99 28-25.717N, 81-28.638W
60x60, Paved

Karen Thurmond

1414 S. Kuhl Avenue
MP 42
Orlando, FL 32806
321-841-5477

Fishermens Hospital Heliport

10FL 24-42.625N, 81-05.671W
40x40, Paved

Kelly J Reid

3301 Overseas Highway
Marathon, FL 33050
305-289-6409

Flagler Hospital Heliport

38FL 29-51.718N, 81-19.007W
60x60, Paved

Jeffrey D Spangler

400 Health Park Blvd
St. Augustine, FL 32086
904-825-4418 ext 4698

Florida Hospital Altamonte Heliport

01FD 28-39.983N, 81-22.238W
100x100, Paved

Vickie Tyszko

601 E Rollins
Orlando, FL 32803
407-303-8832

Florida Hospital Apopka

28-40.883N, 81-30.450W
40x40, Paved

Vickie Tyszko

601 E Rollins
Orlando, FL 32803
407-303-8832

Florida Hospital Deland Heliport

2FD9 29-02.650N, 81-19.100W
120x120, Paved

Steve Viola

701 West Plymouth Avenue
Deland, FL 32720
386-943-4810

Florida Hospital East Heliport

FD36 28-32.400N, 81-16.737W
80x80, Paved

Vickie Tyszko

601 E Rollins
Orlando, FL 32803
407-303-8832

Florida Hospital Fish Memorial Heliport

3FL2 28-54.667N, 81-17.133W
70x70, Paved

Kim-Marie Myers

1055 Saxon Blvd.
Orange City, FL 32763
386-917-5020

Florida Hospital Flagler Heliport

61FD 29-28.067N, 81-11.050W
50x50, Paved

David Kovacs

60 Memorial Medical Parkway
Palm Coast, FL 32164
386-586-4550

Florida Hospital Heliport

37FA 28-34.533N, 81-22.104W
130x100, Paved

Vickie Tyszko

100x100, Paved
601 E Rollins
Orlando, FL 32803
407-303-8832

Florida Hospital Kissimmee Heliport

85FD 28-18.917N, 81-24.354W
30x30, Paved

Vickie Tyszko

601 E Rollins
Orlando, FL 32803
407-303-8832

Florida Hospital Lake Placid Heliport

30FA 27-19.232N, 81-22.229W
50x50, Paved

Allie Sevigny

P.O. Box 9400
Sebring, FL 33871-9400
863-402-3373

Florida Hospital Memorial Heliport

4FL6 29-14.467N, 81-06.483W
40x40, Paved

Ronald J Hicks

301 Memorial Medical Parkway
Daytona Beach, FL 32117
386-231-3085

Florida Hospital Sebring Heliport

FA52 27-32.300N, 81-30.600W
50x50, Paved

Allie Sevigny

P.O. Box 9400
Attention: Engineering
Sebring, FL 33871
863-402-3373

Florida Hospital Waterman Heliport

28-49.533N, 81-42.800W
150x80, Paved

Dennis Grady

1000 Waterman Way
Tavares, FL 32778
352-253-3359

Florida Keys Memorial Hospital Heliport

7FA0 24-34.891N, 81-44.527W
41x41, Paved

James Dunscomb

5900 College Road
Key West, FL 33040
305-294-5531 ext 3400

Florida State Hospital Heliport

31FD 30-42.378N, 84-50.545W
40x40, Unpaved

Joseph Smith

FSH Operations and Facilities
P. O. Box 1000
Chattahoochee, FL 32324-1000
850-663-7250

Ft. Walton Beach Medical Center Heliport

FD45 30-27.229N, 86-38.114W
40x40, Paved

Robert M Settles

1000 Mar Walt Drive
Ft. Walton Beach, FL 32547
850-863-7540

Gadsden Community Hospital Heliport

29FD 30-34.228N, 84-32.995W
60x60, Paved

Tommy Baker

412 E. Jefferson St.
Quincy, FL 32351
850-875-8690

Gulf Breeze Hospital Emerg Heliport

FD47 30-21.562N, 87-09.532W
55x55, Paved

Cindy Westergard

Gulf Breeze Hospital
1110 Gulf Breeze Pkwy.
Gulf Breeze, FL 32561
850-934-2367

Gulf Coast Medical Center Heliport

3FA4 30-11.233N, 85-39.767W
40x40, Paved

Bill Jowers

Gulf Coast Medical Center
449 West 23rd Street
Panama City, FL 32405
850-747-7199

Private Heliports (Hospitals)

Gulf Coast Medical Center-LMHS

67FD 26-32.643N, 81-50.928W
40x40, Paved

Rod Allen

636 Del Prado Blvd
Cape Coral, FL 33990
239-424-3676

Halifax Hospital Emergency Helistop

29FL 29-12.082N, 81-03.237W
89x54, Paved
75x75, Paved

Donald R Barnett

303 North Clyde Morris Blvd
Daytona Beach, FL 32114
386-258-4832

HCA Oak Hill Hospital Helistop

28-32.420N, 82-32.148W
75x75, Paved
Judy Padgett
11375 Cortez Blvd
Brooksville, FL 34613
352-597-3053

HCA Raulerson Hospital Heliprot

26FL 27-15.936N, 80-49.820W
40x40, Paved
Robin Arrieta
1796 Highway 441 North
Okeechobee, FL 34972
863-763-2151 ext 2760

Health Central Helistop

76FL 28-33.033N, 81-31.683W
30x30, Paved
Michael Hassell
10000 West Colonial Drive
Ocoee, FL 34761
407-296-1725

Healthpark of Florida Helistop

26-30.400N, 81-54.633W
40x40, Paved
Rod Allen
636 Del Prado Blvd
Cape Coral, FL 33990
239-424-3676

Heart of Florida Hospital Helistop

2FL9 28-10.784N, 81-38.338W
25x25, Paved
Mark Sartoris
40100 US Highway 27
Davenport, FL 33837
863-419-2292

Helen Ellis Hospital Hospital Heliprot

FA58 28-07.950N, 82-45.500W
60x48, Paved
Dan Greive
1395 South Pinellas Avenue
Tarpon Springs, FL 34689
727-942-5061

Hernando Healthcare Brooksville Heliprot

28-32.450N, 82-26.300W
40x40, Paved
Carlos a Gonzales
P.O. Box 37
17240 Cortez Blvd
Brooksville FL, FL 34605-0037
352-544-6058

Highlands Regional Medical Center Heliprot

9FD3 27-27.936N, 81-25.938W
70x70, Paved
Mike Taggart
3600 South Highlands Avenue
Sebring, FL 33870
863-314-5844

Holmes Regional Med Ctr Helistop

3FD3 28-05.268N, 80-36.820W
71x40, Paved
55x55, Paved
Tina Loy
1350 South Hickory
Melbourne, FL 32901
321-751-0431

Hospital Brandon Helistop

5FL3 27-55.643N, 82-17.547W
40x40, Paved
David Park
119 Oakfield Drive
Brandon, FL 33511
813-571-5196

Indian River Memorial Hospital Helistop

3FD7 27-39.835N, 80-23.770W
60x60, Paved
Robert T Michael
1000 36th Street
Vero Beach, FL 32960
772-567-4311 ext 1029

Jackson County Hospital Helistop

28FD 30-47.217N, 85-14.463W
50x50, Paved
Kevin D Daniel
4250 Hospital Drive
Marianna, FL 32446
850-718-2616

Jackson Memorial Hospital Helistop

25FA 25-33.971N, 80-21.491W
50x50, Paved
46x46, Paved
Jose Camero
1611 NW 12th Avenue
Engineering Administration
Miami, FL 33136-1096
305-585-8151

Jackson North Med Ctr Heliprot

25-55.867N, 80-12.233W
30x30, Paved
Elaine A Wellington
160 NW 170th Street
North Miami Beach, FL 33169
305-654-5098

Jay Hospital Heliprot

FA16 30-56.983N, 87-09.050W
50x50, Paved
Ricky J Sanders
14114 Alabama Street
Jay, FL 32565
850-675-8208

Jess Parrish Mem Hospital Helistop

46FL 28-37.766N, 80-49.320W
125x125, Paved
Robert E Connor
951 North Washington Avenue
Titusville, FL 32796
321-268-6333 ext 8711

Jupiter Medical Center Heliprot

60FL 26-55.404N, 80-05.719W
35x35, Paved
Justin R Marcoux
1210 S. Old Dixie Hwy
Jupiter, FL 33458
561-263-4431

Kendall Regional Medical Center Heliprot

25-43.867N, 80-23.167W
46x46, Paved
0x0,
Scott A Cihak
11750 Bird Road
Miami, FL 33175
305-227-5500

Koch Field at Bethesda Hospital

88FD 26-30.021N, 80-03.236W
54x54, Paved
Bruce E Mandigo
2815 South Seacrest Blvd
Boynton Beach, FL 33435
561-737-7733 ext 84704

Lake City Medical Center Helistop

1FL2 30-11.065N, 82-41.300W
67x67, Paved
Florence I Rose
340 NW Commerce Drive
Lake City, FL 32055
386-719-9300

Lake Shore Hospital Helistop

86FL 30-11.532N, 82-37.843W
40x40, Paved
Rita A Bates
368 NE Franklin Street
Lake City, FL 32055
386-292-8160

Lakeland Regional Medical Center Heliprot

7FD7 28-03.700N, 81-57.267W
50x50, Paved
Tim Mercier
P.O. Box 95448
Lakeland, FL 33805
863-687-1313

Lakeside Medical Center Helistop

9FA2 26-43.423N, 80-40.317W
54x54, Paved
Earl Moore
39200 Hooker Highway
Belle Glade, FL 33430
561-996-6571 ext 430

Private Heliports (Hospitals)

Lakewood Ranch Med Ctr Helistop

7FL9 27-23.417N, 82-26.500W
24x24, Paved

Michael C Bollom

206 2nd Street East
Bradenton, FL 34208
941-745-7449

Lawnwood Medical Center Heliport

FD19 27-25.852N, 80-20.736W
35x35, Paved

Darryl R De Young

1700 South 23rd Street
Ft Pierce, FL 34954
772-468-4475

Lee Memorial Hospital Heliport

FD67 26-38.504N, 81-52.039W
50x50, Paved

Rod Allen

636 Del Prado Blvd
Cape Coral, FL 33990
239-424-3676

Leesburg Emergency Helistop

3FD2 28-48.499N, 81-52.022W
60x60, Paved

David Taylor

600 East Dixie Avenue
Leesburg, FL 34748
352-323-5320

Manatee Memorial Hospital Helistop

FL45 27-29.750N, 82-33.250W
24x24, Paved

Michael C Bollom

206 2nd Street
Bradenton, FL 34209
941-745-7449

Martin Memorial Medical Center Helistop

44FL 27-12.203N, 80-14.486W
30x30, Unpaved

Richard Zurich

P.O. Box 9010
Stuart, FL 34995
772-223-5971

Mayo Clinic Hospital Heliport

6FL1 30-15.883N, 81-26.450W
40x40, Paved
40x40, Paved

Gaylord L Bridegan

4500 San Pablo Road
Jacksonville, FL 32224
904-953-7963

Mease Hospital Helistop Dunedin

FA04 28-00.452N, 82-46.537W
50x50, Paved

Danny Harper

601 Main Street
Dunedin, FL 34698
727-734-6772

Memorial Hospital Heliport

FA65 30-17.502N, 81-36.038W
60x60, Paved

Steve K Hillyard

3625 University Blvd South
Jacksonville, FL 32216
904-399-6847

Memorial Hospital West Helistop

FA21 26-00.833N, 80-18.700W
50x50, Paved

Luis Rodriguez

703 North Flamingo Road
Pembroke Pines, FL 33028
954-844-7143

Memorial Regional Hospital Helistop

77FD 26-01.105N, 80-10.870W
60x60, Paved

Rick Henninger

3501 Johnson Street
Hollywood, FL 33021
954-265-5544

Mercy Hospital

FL25 25-44.401N, 80-12.738W
60x54, Paved
60x54, Paved

Deon K Shaffer

4790 Old Dominion Drive
Arlington, VA 22207
615-587-4242

Miami Childrens Hospital Helistop

FA76 25-44.450N, 80-17.688W
65x65, Paved

Kenneth P Patino

3100 SW 62 Ave
Miami, FL 33155
305-666-6511 ext 5837

Morton Plant Hospital Clearwater Heliport

06FL 27-56.953N, 82-48.073W
70x70, Unpaved

Allen H Fietz

300 Pinellas Street, MS 38A
Clearwater, FL 33756
727-462-7093

Morton Plant Mease Safety Harbor Heliport

36FL 28-02.922N, 82-42.837W
65x65, Paved

Debbi Mirra

3231 McMullen Booth Rd
Safety Harbor, FL 34695
727-725-6190

Mount Sinai Medical Center Helistop

FL93 25-48.917N, 80-08.550W
36x36, Paved

Angel Pallin

4300 Alton Road
Miami Beach, FL 33140
305-674-2520

Munroe Regional Medical Center

FL93 29-10.348N, 82-08.347W
40x40, Unpaved

Jimmie Enderle

1318 S.W. 3rd Ave
Loft Offices #4
Ocala, FL 34471
352-274-2462

N. Broward Medical Center Helistop

28FA 26-16.705N, 80-07.319W
33x33, Paved

Linda M Thomas

201 East Sample Road
Pompano Beach, FL 33064
954-786-6760

Naples Hospital Heliport

FD97 26-09.089N, 81-47.822W
48x48, Paved
48x48, Paved

John N Griffith

350 7th St N
Naples, FL 34102-5754
239-624-2855

Nemours Children's Hospital Helistop

28-22.608N, 81-16.492W
54x54, Paved

Maria Fernandez

13535 Nemours Parkway
Orlando, FL 32827
407-234-0738

New Mariners Hospital Helistop

FD05 25-00.428N, 80-31.325W
40x40, Paved

Kimberly D Hysong

91500 Overseas Highway
Tavernier, FL 33070
305-434-1193

North Bay Hospital Heliport

6FA6 28-15.333N, 82-42.833W
50x50, Paved

Joseph K Walker

6600 Madison Street
New Port Richey, FL 34652
727-580-2628

North Collier Hospital Heliport

26-16.383N, 81-47.350W
40x40, Paved

John N Griffith

350 7th St. N.
Naples, FL 34102
239-624-2855

North Florida Rgnl Med Ctr Helistop

FA56 29-39.690N, 82-24.727W
50x50, Unpaved

Bob Harmon

P.O. Box 147006
Gainesville, FL 32614-7006
352-333-4160

North Okaloosa Med Ctr Helistop

11FD 30-44.133N, 86-33.750W
50x50, Paved

Tom Schleusner

151 E Redstone Ave
Crestview, FL 32539
850-689-8100 ext 8162

North West Florida Community Hospital He

80FL 30-45.862N, 85-32.529W
60x40, Paved

Mark E Bush

1360 Brickyard Road
Chipley, FL 32428
850-415-8103

Private Heliports (Hospitals)

Ocala Regional Medical Center Heliport

29-10.533N, 82-08.200W
44x44, Unpaved
0x0,
Bradley Griffin
1431 SW First Avenue
Ocala, FL 34471
352-401-1104

Orange Park Medical Center Heliport

30-09.883N, 81-44.267W
35x35, Paved
Richard A Ward
2001 Kingsley Avenue
Orange Park, FL 32073
904-622-6069

Orlando Regional Med Ctr Heliport

FD28 28-31.517N, 81-22.621W
144x74, Paved
Karen Thurmond
1414 South Kuhl Avenue, MP 42
Orlando, FL 32806
321-841-5477

Osceola Regional Med Ctr Heliport

12FD 28-17.917N, 81-24.654W
50x50, Paved
Greg Garren
700 W. Oak St.
Kissimmee, FL 34741
407-518-3577

Palmetto Genl Hospital Heliport

1FA5 25-53.198N, 80-19.594W
50x50, Paved
Johnny Lopez
2001 West 68th Street
Hialeah, FL 33016
305-823-5000 ext 3810

Palms West Hospital Heliport

FA19 26-41.300N, 80-15.100W
50x50, Paved
Dino M Gavazza
13001 Southern Blvd.
Loxahatchee, FL 33470
561-784-3211

Peace River Regional Medical Center Heliport

FA01 26-59.454N, 82-05.705W
45x45, Paved
Melissa Sharrett
2500 Harbor Blvd
Port Charlotte, FL 33952
941-766-4275

Physicians Rgnl Med Ctr-Collier Blvd Heliport

4FL7 26-06.118N, 81-41.146W
40x40, Paved
Walt Tester
8300 Collier Blvd
Naples, FL 34114
239-354-6131

Physicians Rgnl Med Ctr-Pine Ridge

26-12.433N, 81-43.500W
40x40, Paved
Ron Ruiz
6101 Pineridge Road
Naples, FL 34116
239-304-4721

Poinciana Medical Center

28-08.683N, 81-28.533W
40x40, Paved
0x0,
Joanna Conley
325 Cypress Parkway
Kissimmee, FL 34758
407-530-2000

Sacred Heart Hospital Emerald Heliport

3FL7 30-22.700N, 86-18.333W
50x50, Paved
Jim A Hutchinson
7800 US Hwy. 98 West
Miramar Beach, FL 32550
850-278-3044

Sacred Heart Hospital on the Gulf Heliport

8FA5 29-46.703N, 85-17.333W
50x50, Paved
50x50, Paved
Kevin S McCormick
3801 E Hwy 98
Port St. Joe, FL 32456
850-229-5630

Sacred Heart Medical Park Heliport

25FD 30-22.933N, 86-23.867W
40x40, Paved
Bert Keene
2400 Crystal Cove Lane
Destin, FL 32550
850-416-7229

Sacred Heart Surgical Tower Rooftop Heliport

9FD1 30-28.562N, 87-12.715W
40x40, Paved
Bert Keene
5151 North 9th Avenue
Pensacola, FL 32504
850-416-7229

Santa Rosa Medical Center Heliport

94FD 30-38.040N, 87-03.990W
40x40, Paved
Robyn Koppin
6002 Berryhill Road
Milton, FL 32570
850-626-5380

Sarasota Hospital Heliport

FA23 27-19.050N, 82-31.800W
48x46, Paved
40x40, Paved
Barry Chevalier
1700 Tamiami Trail
c/o Operation of Plant
Sarasota, FL 34239
941-917-1812

Sebastian River Medical Center Heliport

27-50.551N, 80-29.389W
40x40, Paved
Larry A Rosen
13695 US Hwy 1
Sebastian, FL 32958
772-589-3186 ext 2016

Shands Heliport FA12 H1/H2

FA12 29-38.418N, 82-20.557W
72x72, Paved
55x55, Paved
Mark S Womack
1601 SW Shealy Dr
Gainesville, FL 32610-0335
352-265-0222

Shands Hospital Gatorport Heliport

63FL 29-38.132N, 82-21.037W
60x60, Paved
Mark S Womack
1601 SW Shealy Dr
Gainesville, FL 32610-0335
352-265-0222

Shands Jacksonville Heliport

FA61 30-20.972N, 81-39.932W
75x75, Paved
Ernie Parker
655 W. 8th Street
Jacksonville, FL 32209
904-244-2863

Shands Live Oak Heliport

9FL9 30-17.498N, 83-00.241W
30x30, Paved
Rita Bates
368 NE Franklin Street
Lake City, FL 32055
386-292-8160

South Florida Baptist Hospital

28-00.510N, 82-08.520W
45x45, Unpaved
Jim LeHeup
301 North Alexander Street
Plant City, FL 33565
813-757-1243

South Lake Hospital Helipad

28-33.300N, 81-43.400W
40x40, Paved
Jeanne Martel
1900 Don Wickham Drive
Clermont, FL 34711
352-394-4071 ext 4405

Spring Hill Hospital Heliport

28-26.512N, 82-32.530W
40x30, Paved
Carlos Gonzles
10461 Quality Drive
Spring Hill, FL 34609
352-544-6058

St Cloud Regional Medical Center Heliport

FD52 28-14.151N, 81-18.121W
50x50, Paved
James M Laurent
2906 17th Street
St Cloud, FL 34769
407-498-3323

St Joseph's - North Heliport

FA70 28-07.683N, 82-30.383W
45x45, Paved
Gil Leon
3001 W. Dr. M.L.K Jr Blvd
Tampa, FL 33607
813-554-8213

Private Heliports (Hospitals)

St Lukes Hospital Heliport

FD58 30-15.298N, 81-34.982W
60x60, Paved

Greg A George

4201 Belford Rd. Joe Adams Building
Suite 1007
Jacksonville, FL 32216
904-296-5661

St Marys Hospital Heliport

64FD 26-45.400N, 80-03.667W
85x85, Paved
50x50, Paved

Greg Dalton

901 45th Street
West Palm Beach, FL 33407
772-341-5026

St Vincents Med Ctr Heliport

35FL 30-18.500N, 81-41.437W
96x87, Paved

Gregory A George

1 Shirdliff Way
Jacksonville, FL 32204-4748
904-308-8767

St. Lucie Medical Center Heliport

FL22 27-17.300N, 80-17.617W
45x60, Paved

Sharon Kent

1800 SE Tiffany Avenue
Port St. Lucie, FL 34952
772-398-3801

Tallahassee Mem Rgnl Med Ctr Heliport

FD18 30-27.445N, 84-15.661W
54x54, Paved

Charles Garner

1300 Miccosukee Road
Tallahassee, FL 32308
850-431-5155

Tampa General Hospital Heliport

61FL 27-56.650N, 82-27.867W
110x90, Paved

John Scott

Aeromed
1 Tampa General Circle
Tampa, FL 33606
813-844-7758

The Villages Rgnl Hospital Heliport

28-56.983N, 81-57.600W
50x50, Paved

David Taylor

1451 El Camino Real
The Villages, FL 32159-0041
352-323-5320

Tri County Hospital-Williston

73FL 29-22.982N, 82-27.290W
30x30, Paved

Ursula Krueger

125 SW 7th Street
Williston, FL 32696
352-528-2801 ext 455

Twin Cities Hospital Heliport

6FL5 30-32.033N, 86-29.783W
30x30, Paved

Hugo Garza

2190 Highway 85 North
Niceville, FL 32578
850-729-9441

University Community Hospital Heliport

28-04.400N, 82-25.550W
60x60, Paved

Robert W Dormany

3100 E. Fletcher Ave
Tampa, FL 33613
813-615-7257

Viera Hospital Heliport

8FA7 28-13.607N, 80-43.858W
44x44, Paved

Bill Campbell

8731 N. Wickham Road
Melbourne, FL 32940
321-751-0431

Wellington Rgnl Med Ctr Heliport

FL39 26-38.254N, 80-12.269W
44x44, Paved

Robert Simpson

10101 Forest Hill Blvd
Wellington, FL 33414
561-798-8598

Wesley Chapel Medical Center

28-11.682N, 82-21.028W
40x40, Paved
40x40, Paved

John E Crouch

2600 Bruce B. Downs Blvd
Wesley Chapel, FL 33544
813-929-5067

West Boca Medical Center Heliport

3FD8 26-21.380N, 80-12.020W
40x40, Paved

Linda Ballou

West Boca Medical Center
21644 State Road 7
Boca raton, FL 33428
561-488-8205

West Florida Healthcare Heliport

FL24 30-30.933N, 87-13.133W
40x40, Paved

Frank Holmes

8383 North Davis Highway
Pensacola, FL 32514
850-494-4694

Westside Regional Medical Center Heliport

26-07.433N, 80-15.633W
40x40, Paved

William Morris

8201 West Broward Blvd
Plantation, FL 33324
954-476-3932

Winter Haven Hospital

60FD 28-01.683N, 81-43.483W
40x40, Paved

Douglas E Jackson

200 Avenue F NE
Winter Haven, FL 33881
863-297-1879

Wuesthoff Hospital Heliport

8FD4 28-20.167N, 80-43.820W
70x70, Paved

Steve Montgomery

P.O. Box 565002
Rockledge, FL 32956-5002
321-636-2211 ext 5512

Private Heliports (Services)

This image shows a full page of white paper with horizontal blue or grey ruling lines. The lines are evenly spaced and run across the width of the page, providing a template for handwriting practice or general note-taking. There are no margins, text, or other markings on the page.

Private Heliports (Services)

AirMedic Two-Pat Thomas Academy Helipod

Fire-Rescue-EMS
30-32.983N, 84-29.467W
40x40, Paved
40x40, Paved
Douglas L Baer
Life Flight Tallahassee
70 Academy Dr.
Havana, FL 32333
850-345-1995

Beach Mosquito Control Dist Helipod

Mosquito Control
FA34 30-12.500N, 85-49.517W
50x50, Unpaved
James F Clauson
1016 Cox Grade Road
Panama City Beach, FL 32407
850-233-5030 ext 102

Boca Grande Helistop

Mosquito Control
5FD6 26-44.538N, 82-15.522W
50x50, Paved
James L McKeever
P.O. Box 60005
Fort Myers, FL 33906
239-694-2174

Bokeelia Helistop

Mosquito Control
5FD8 26-40.238N, 82-08.156W
50x50, Paved
James L McKeever
P.O. Box 60005
Fort Myers, FL 33906
239-694-2174

Bowmans Beach Helistop

Mosquito Control
4FD9 26-27.755N, 82-09.406W
25x25,
81x81, Unpaved
James L McKeever
P.O. Box 60005
Fort Myers, FL 33906
239-694-2174

Brighton Helipad

Government
27-04.917N, 81-04.450W
20x20, Paved
Pedro Rodriguez
35201 Eagles Landing
Clewiston, FL 33440
863-983-7677 ext 12524

Broward County Sheriffs Helistop

Law Enforcement
FA10 26-07.450N, 80-10.767W
24x24, Paved
Christine R Ponticelli
5253 NW 20th Terrace
Ft Lauderdale, FL 33309-2740
954-938-0650

Captiva Helistop

Mosquito Control
4FD8 26-32.505N, 82-11.522W
100x100, Paved
James L McKeever
P.O. Box 60005
Fort Myers, FL 33906
239-694-2174

Dade City Mosquito Control Helipod

Mosquito Control
FD00 25-49.640N, 80-20.549W
50x50, Paved
Antolin Ruiz Jr
8901 NW 58th Street
Miami, FL 33178
305-592-3116 ext 230

District VI Helistop (Florida DOT)

Government
64FL 25-46.916N, 80-22.653W
20x20, Paved
C J Cann
1000 NW 111th Avenue, Rm 6205B
Miami, FL 33172-5800
305-470-5353

Dolphin Stadium Helipod

Fire-Rescue-EMS
0FD2 25-57.601N, 80-14.220W
47x47, Paved
Todd Ellzey
347 Don Shula Drive
Miami Gardens, FL 33056
305-943-6575

EMS Helipod (Speedway EMS)

Fire-Rescue-EMS
FD34 25-27.239N, 80-24.427W
28x28, Paved
Albert A Garcia
One Speedway Blvd
Homestead, FL 33035
305-230-5374

Fire Rescue/EMS/EOC Helistop

Fire-Rescue-EMS
68FL 28-00.167N, 82-25.100W
50x50, Unpaved
Todd Carnell
2709 E. Hanna Avenue
Tampa, FL 33610
813-272-6600

Flagler County Emergency Opns Ctr Helipod

Fire-Rescue-EMS
5FD4 29-28.268N, 81-14.658W
55x55, Paved
Flagler County
1769 East Moody Blvd.
Bldg 2
Bunnell, FL 32110
386-131-4093

Hamilton Helistop

Fire-Rescue-EMS
FA15 30-31.418N, 82-57.395W
30x30, Paved
Henry Land
902 US Highway 41 NW
Jasper, FL 32052
386-792-6447

Harbor Branch Ocean Inst Helistop

Government
27-32.033N, 80-21.250W
38x38, Unpaved
Stewart B Moreaux
5600 North US 1
Fort Pierce, FL 34946
772-242-2515

Hendry County Fire-EMS Helistop

Fire-Rescue-EMS
1FL9 26-44.783N, 81-25.717W
50x50, Paved
Donna G Akin
P.O. Box 2340
La Belle, FL 33975
863-674-5412

Hollywood Helipad

Government
26-02.217N, 80-12.583W
25x25, Paved
25x25, Paved
Pedro Rodriguez
35201 Eagles Landing
Clewiston, FL 33440
863-983-7677 ext 12524

Immokalee Helipad

Government
26-23.500N, 81-24.467W
45x45, Unpaved
Pedro Rodriguez
HC 61 Box 52A
Clewiston, FL 33440
863-983-7677

In Home Medical Landing Helipod

Fire-Rescue-EMS
FD56 29-26.932N, 81-30.845W
75x75, Paved
Patricia D Long
1125 North Summit Street
Crescent City, FL 32112
386-698-3737 ext 228

Intra Coastal Police Sub-Station Helistop

Law Enforcement
FL87 25-55.207N, 80-09.301W
30x30, Paved
Andrew Cohen
13930 sw 127 Street
Miami, FL 33186
305-869-1772

Private Heliports (Services)

Jacksonville Police Heliport

Law Enforcement
8FL8 30-19.501N, 81-39.077W
 80x80, Paved
Robert H Highfill, Jr Cmdr.
 855-18 St. Johns Bluff Road North
 Sheriffs Aviation Unit
 Jacksonville, FL 32225
 904-642-0422

Jacksonville Pre-Trial Helistop

Law Enforcement
FD87 30-19.543N, 81-39.052W
 58x58, Paved
David L Harvey (Sgt)
 500 East Adams Street
 Jacksonville, FL 32202
 904-630-5724

Lake Gibson High School Heliport

Government
FD32 28-08.018N, 81-56.572W
 60x60, Unpaved
Richard F Leach (LTC)
 7007 North Socrum Loop Road
 Lakeland, FL 33809
 863-853-6122

M.D.P.D. Northside Station Heliport

Law Enforcement
7FD3 25-50.955N, 80-14.717W
 30x40, Paved
Andrew Cohen (Sgt)
 13930 SW 127 Street
 Miami, FL 33186
 305-869-1772

Miami Beach Police Dept Helistop

Law Enforcement
 25-46.934N, 80-07.995W
 41x41, Paved
Daniel E Morgalo
 1100 Washington Avenue
 Miami Beach, FL 33139
 305-673-7964

Miami Police Heliport

Law Enforcement
 25-46.694N, 80-11.906W
 51x51, Paved
Miami Police Department
 400 NW 2nd Ave, Rm 410
 Miami, FL 33127-2610
 305-603-6146

Mosquito Control Division Heliport

Mosquito Control
FA41 30-26.638N, 81-36.680W
 30x20, Paved
Kenneth W Pearson
 1321 Eastport Road
 Jacksonville, FL 32218
 904-696-4374 ext 229

North Port Fire Rescue Station 81 Heliport

Fire-Rescue-EMS
49FA 27-04.463N, 82-12.502W
 40x40, Paved
Richard Berman
 4980 City Center Blvd.
 North Port, FL 34286
 941-240-8150

North Port Fire Rescue Station 84 Heliport

Fire-Rescue-EMS
 27-03.979N, 82-09.758W
 40x40, Paved
Richard Berman
 4980 City Center Blvd.
 North Port, FL 34286
 941-240-8150

Old Town EMS Helistop

Fire-Rescue-EMS
0FL3 29-36.197N, 82-58.812W
 60x60, Paved
Chuck Elton
 17600 SE Highway 19
 Cross City, FL 32628
 352-498-1240 ext 227

Orange County Convention Center Heliport

Government
 28-25.867N, 81-27.400W
 62x62, Paved
 62x62, Paved
Brian Kennedy
 P.O. Box 691509
 Orlando, FL 32869
 407-685-7311

Osceola County Sheriffs Office Heliport

Law Enforcement
19FD 28-16.503N, 81-20.183W
 19x19, Paved
Amaury Murgado
 2601 East Irio Bronson Memorial Highway
 Kissimmee, FL 34744
 407-348-1138

Palm Beach Community College Heliport

Fire-Rescue-EMS
42FD 26-37.000N, 80-05.417W
 40x40, Paved
John T Wasukanis
 4200 Congress Avenue
 Lake Worth, FL 33461
 561-868-3480

Palm Beach County Judicial Center Helipor

Law Enforcement
5FL5 26-43.000N, 80-03.033W
 40x40, Paved
Robert J Zuppinger
 215 North Olive Avenue
 Suite 118
 West Palm Beach, FL 33401
 561-355-2255

Pasco Sheriff's Hanger Heliport

Law Enforcement
 28-18.500N, 82-29.200W
 35x40, Paved
John Perez
 20101 Central Blvd
 Land O' Lakes, FL 34637
 727-277-7058

Pennington Heliport

Law Enforcement
FL71 30-22.667N, 86-10.833W
 91x95, Paved
William E Curtis
 133 Sheriff Drive
 Santa Rosa Beach, FL 32459
 850-892-8186

Pine Island Helistop

Mosquito Control
4FD6 26-36.383N, 82-06.667W
 100x100, Paved
James L McKeever
 P.O. Box 60005
 Fort Myers, FL 33906
 239-694-2174

Pine Ridge Helistop

Mosquito Control
7FD1 26-29.421N, 81-56.005W
 100x100, Paved
James L McKeever
 P.O. Box 60005
 Fort Myers, FL 33906
 239-694-2174

Pinellas County Sheriffs Helistop

Law Enforcement
FA06 27-53.090N, 82-47.617W
 50x40, Paved
Sgt George Byrd
 4640 General Howard Drive
 Clearwater, FL 33762
 727-464-6101

S Dade Comm Health Ctr Helistop

Fire-Rescue-EMS
FA47 25-33.971N, 80-21.491W
 48x48, Paved
Brodes H Hartley Jr
 10300 SW 216th Street
 Miami, FL 33190
 305-252-4853

Sarasota Fire-Rescue East Side Heliport

Fire-Rescue-EMS
6FL6 27-20.336N, 82-29.789W
 65x65, Paved
William Hoag
 1660 Ringling Blvd.
 Room 657
 Sarasota, FL 34236
 941-861-5969

Private Heliports (Services)

Sarasota Mosquito Control Helistop

Mosquito Control
FA33 27-15.150N, 82-28.267W
30x30, Paved
Becky Tavares
5531 Pinkney Ave
Sarasota, FL 34233
941-861-9742

Sheriff's North Multi-District Helistop

Law Enforcement
1FL6 29-16.433N, 82-09.017W
40x40, Paved
Don Standridge
692 NW 30th Avenue
Ocala, FL 34475
352-369-6833

Sheriffs Operations Center Helistop

Law Enforcement
3FL3 29-11.583N, 82-10.500W
30x30, Paved
Don Standridge
692 NW 30th Avenue
Ocala, FL 34475
352-369-6833

Sheriff's South Multi-District Helistop

Law Enforcement
FL68 29-06.350N, 82-05.467W
40x40, Paved
Don Standridge
692 NW 30th Avenue
Ocala, FL 34475
352-369-6833

Southwest Police Station Heliport

Law Enforcement
2FA0 25-41.769N, 80-22.866W
40x30, Paved
Andrew Cohen
13930 SW 127 Street
Miami, FL 33186
305-869-1772

St James Helistop

Mosquito Control
5FD9 26-30.688N, 82-05.306W
54x54, Paved
James L McKeever
P.O. Box 60005
Fort Myers, FL 33906
239-694-2174

Sumter County Sheriffs Heliport

Law Enforcement
28-39.750N, 82-06.405W
80x50, Paved
Brent E Evans
1010 N Main St.
Bushnell, FL 33513
352-303-0052

Villages Helistop

Law Enforcement
19FL 28-58.833N, 81-59.433W
30x30, Paved
Trey Arnett
1038 Lake Sumter Landing
The Villages, FL 32162
352-753-4747

West Palm Beach Police Station Heliport

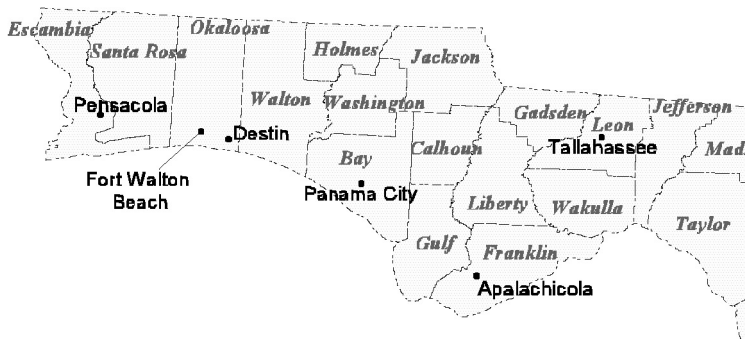
Law Enforcement
7FL5 26-42.783N, 80-03.467W
65x65, Paved
Daniel Turner
600 Banyan Blvd.
West Palm Beach, FL 33401
561-822-1623

Williams Road Helistop

Mosquito Control
06FD 26-25.055N, 81-49.455W
100x100, Unpaved
James L McKeever
P.O. Box 60005
Fort Myers, FL 33906
239-694-2174

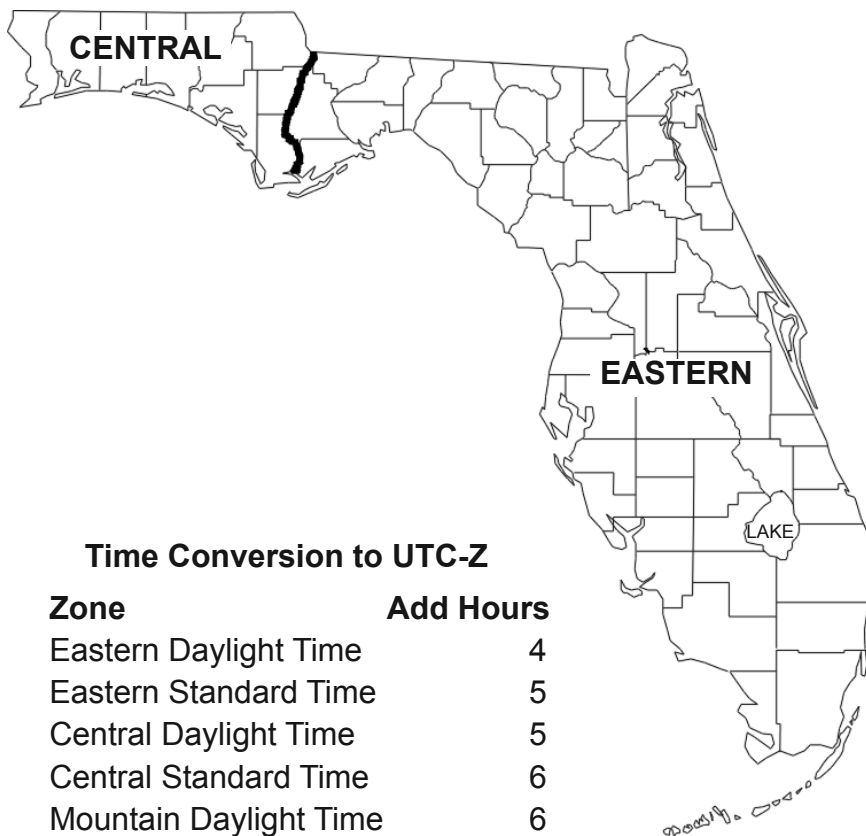
Winkler Helistop

Mosquito Control
26-28.867N, 81-53.683W
50x50, Paved
James L McKeever
P.O. Box 60005
Fort Myers, FL 33906
239-694-2174



Florida County Map

FLORIDA TIME ZONES

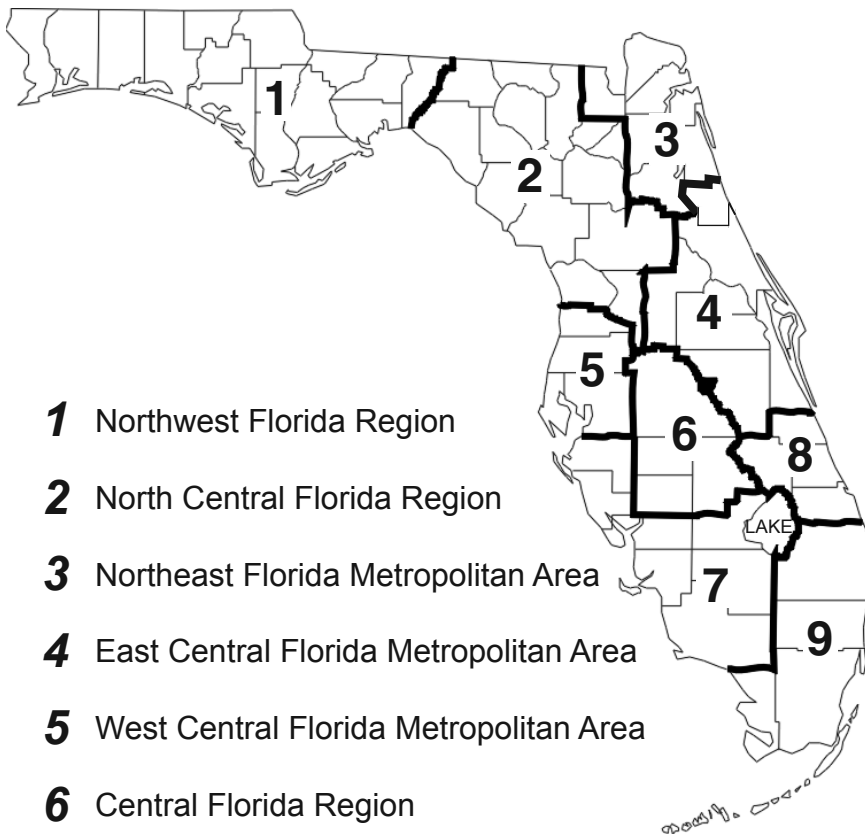


Time Conversion to UTC-Z

Zone	Add Hours
Eastern Daylight Time	4
Eastern Standard Time	5
Central Daylight Time	5
Central Standard Time	6
Mountain Daylight Time	6
Mountain Standard Time	7
Pacific Daylight Time	7
Pacific Standard Time	8

CFASPP Steering Committee

Continuing Florida Aviation System Planning Process

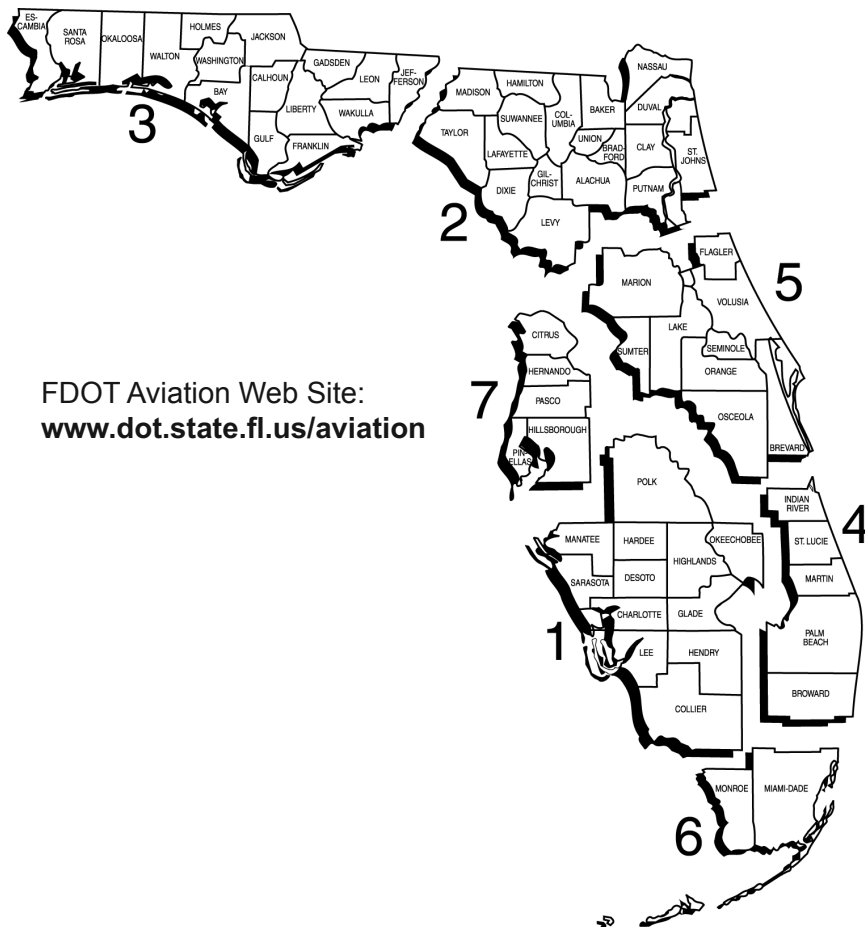


- 1** Northwest Florida Region
- 2** North Central Florida Region
- 3** Northeast Florida Metropolitan Area
- 4** East Central Florida Metropolitan Area
- 5** West Central Florida Metropolitan Area
- 6** Central Florida Region
- 7** Southwest Florida Region
- 8** Treasure Coast Region
- 9** Southeast Florida Metropolitan Area

CFASPP Web Site: www.cfaspp.com

FDOT District Map

Florida Department of Transportation District Map and Aviation Representatives



FDOT Aviation Representatives

DISTRICT 1, Bartow

Secretary: Billy Hattaway

Manager: Paul Simmons

Aviation:

Wendy Sands

Kristi Smith

863- 519-2265

DISTRICT 2

Secretary: Greg Evans

Manager: Doreen Joyner-Howard

Aviation:

Barbara Cloud

386- 961-7855

Gene Lampp (Jacksonville)

904-360-5667

DISTRICT 3, Chipley

Secretary:Tommy Barfield

Manager: Michael J. Lewis

Aviation:

Phil Deal-850-330-1558

Scott Walters 850-330-1553

DISTRICT 4, Fort Lauderdale

Secretary: James Wolfe

Manager: Larry Merritt

Aviation:

Birgit Olkuch

Laurie McDermontt

954-777-4497

DISTRICT 5, Orlando

Secretary: Noranne Downs

Manager: Brenda Young

Aviation:

Jim Wikstrom

Allison McCuddy

407- 482-7874

DISTRICT 6, Miami

Secretary: Gus Pego

Manager:Dionne G. Richardson

Aviation:

Luis Macias

305-470-5441

DISTRICT 7, Tampa

Secretary: Paul Steinman

Manager: George Boyle

Aviation:

Raymond Clark

Vacant

813- 975-6409

CENTRAL OFFICE,

Tallahassee 850- 414-4500

State Aviation Manager:

Aaron Smith

Administrator, Development:

Andy Keith

Aviation Program

Development Manager

Todd Cox

Aviation System Manager

Jim Hailey

**Spaceports Development
Manager**

Tom Duncan

Airport Engineering Manager

Abdul Hatim

Administrator, Operations:

David Roberts

**Airport Inspection & Safety
Manager**

Jason Myers

**Aviation Communications
Manager**

Fred Karuga

**Private Airport & Finance
Manager**

Alice Lammert

Airspace & Land Use Manager

Greg Jones

FAA Flight Standards District Offices (FSDO)

These Federal Aviation Administration offices serve the aviation industry and the general public on matters relating to certification and operation of general aviation aircraft. Address letters to: Manager, Flight Standards District Office, Federal Aviation Administration.

FSDO - 09

1500 Urban Center Drive
Suite 250
Vestavia Hills, AL 35242
205- 876-1300

FSDO - 19

2895 S.W. 145th Ave
Suite 120
Miramar, FL 33027
954-641-6000

FSDO - 15

5950 Hazeltine National Drive
Citadel International, Suite 500
Orlando, FL 32822-5023
407- 812-7700

FSDO - 35

5601 Mariner Street
Suite 310
Tampa, FL 33609-3416
813-287-4900

Flight Service Stations (FSS)

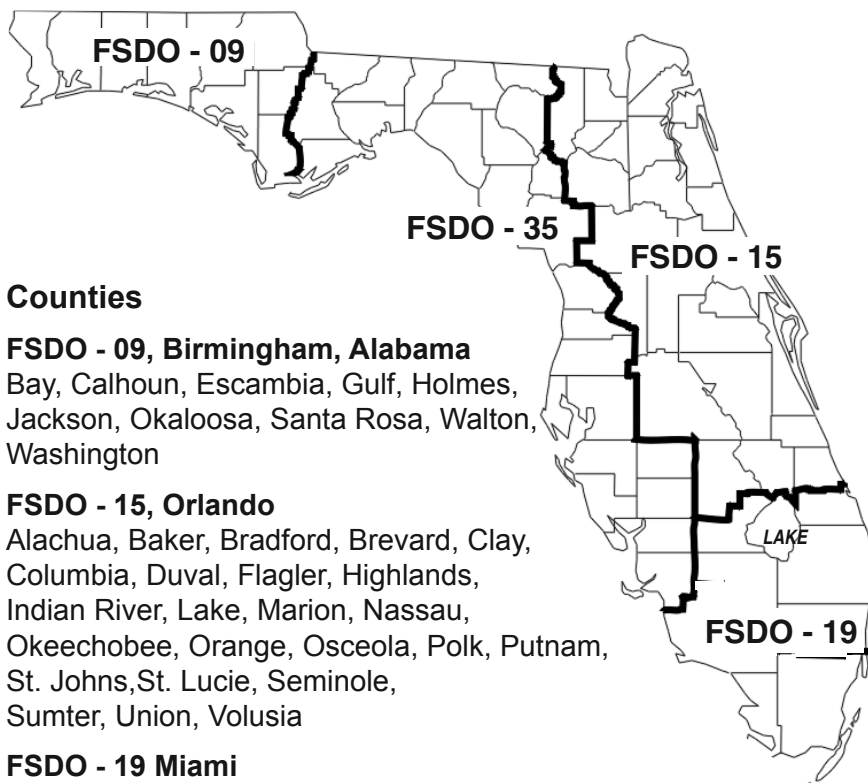
AFSS

St. Petersburg	PIE	727-539-7491 1-800-WX-BRIEF
----------------	-----	--------------------------------

International AFSS

Miami	MIA	305-233-2600 1-800-WX-BRIEF
-------	-----	--------------------------------

FAA Flight Standards District Offices (FSDO)



Counties

FSDO - 09, Birmingham, Alabama

Bay, Calhoun, Escambia, Gulf, Holmes, Jackson, Okaloosa, Santa Rosa, Walton, Washington

FSDO - 15, Orlando

Alachua, Baker, Bradford, Brevard, Clay, Columbia, Duval, Flagler, Highlands, Indian River, Lake, Marion, Nassau, Okeechobee, Orange, Osceola, Polk, Putnam, St. Johns, St. Lucie, Seminole, Sumter, Union, Volusia

FSDO - 19 Miami

Broward, Collier, Dade, Glades, Hendry, Martin, Monroe, Palm Beach

FSDO - 35, Tampa

Charlotte, Citrus, DeSoto, Dixie, Franklin, Gadsden, Gilchrist, Hamilton, Hardee, Hernando, Hillsborough, Jefferson, Lafayette, Lee, Leon, Levy, Liberty, Madison, Manatee, Pasco, Pinellas, Sarasota, Suwannee, Taylor, Wakulla

Apalachicola		Crestview	
Apalachicola Regional-Cleve	1	Bob Sikes Airport	18
St. George Island Airport	2	Cross City	
Apopka		Cross City Airport	19
Orlando Apopka Airport	3	Crystal River	
Arcadia		Crystal River-Captain Tom Davis Field	20
Arcadia Municipal Airport	4	Daytona Beach	
Archer		Daytona Beach International	21
Flying Ten Airport	5	DeFuniak Springs	
Avon Park		DeFuniak Springs Airport	22
Avon Park Executive Airport	6	DeLand	
Bartow		Bob Lee Flight Strip	23
Bartow Municipal Airport	7	DeLand Municipal Airport	24
Belle Glade		Destin	
Belle Glade State Airport	8	Destin-Ft. Walton Beach	25
Blountstown		Dunnellon	
Calhoun County Airport	9	Marion County Airport	26
Boca Raton		Englewood	
Boca Raton Airport	10	Buchan Airport	27
Bonifay		Eustis	
Tri-County Airport	11	Mid-Florida Air Service	28
Brooksville		Everglades	
Brooksville-Tampa Bay	12	Everglades Airpark	29
Pilot Country Airport	13	Fernandina Beach	
Carrabelle		Fernandina Beach Municipal	30
Carrabelle-Thompson Airport	14	Fort Lauderdale	
Cedar Key		Downtown Ft. Lauderdale	31
George T Lewis Airport	15	Ft. Lauderdale Executive	32
Clearwater		Ft. Lauderdale/Hollywood Int'l	33
Clearwater Airpark	16	Fort Myers	
St. Petersburg-Clearwater Int'l	104	Page Field	34
Clewiston		Southwest Florida International	35
Airglades Airport	17	Fort Pierce	
		St. Lucie County International	36

Gainesville		Lakeland	
Gainesville Regional Airport	37	Lakeland Linder Regional	55
High Springs		South Lakeland Airport	56
Oak Tree Landing	38	Leesburg	
Hilliard		Leesburg International Airport	57
Hilliard Airpark	39	Live Oak	
Hollywood		Suwannee County Airport	58
North Perry Airport	40		
Homestead		Marathon	
Homestead GA Airport	41	The Florida Keys Marathon	59
Immokalee		Marco Island	
Immokalee Airport	42	Marco Island Airport	60
Indiantown		Marianna	
Indiantown Airport	43	Marianna Municipal Airport	61
Inverness		Melbourne	
Inverness Airport	44	Melbourne International	62
Jacksonville		Merritt Island	
Cecil Airport	45	Merritt Island Airport	63
Herlong Recreational Airport	46	Miami	
Jacksonville Executive At Craig	47	Dade-Collier Trng & Transition	64
Jacksonville International	48	Kendall-Tamiami Executive	65
Key West		Miami International Airport	66
Key West International Airport	49	Miami Seaplane Base	67
Keystone Heights		Opa-Locka Executive	68
Keystone Airpark	50	Milton	
La Belle		Peter Prince Field	69
La Belle Municipal Airport	51	Naples	
Lake City		Naples Municipal Airport	70
Lake City Gateway	52		
Lake Wales		Navarre	
Chalet Suzanne Air Strip	53	Ft. Walton Beach Airport	71
Lake Wales Municipal Airport	54	New Smyrna	
		Massey Ranch Airpark	72
		New Smyrna Beach Municipal	73

Ocala		Pompano	
Ocala Int'l-Jim Taylor Field	74	Pompano Beach Airpark	93
Okeechobee		Port St. Joe	
Okeechobee County Airport	75	Costin Airport	94
Orlando		Punta Gorda	
Executive Airport	76	Punta Gorda Airport	95
Kissimmee Gateway Airport	77	Shell Creek Airpark	96
Orlando International Airport	78	Quincy	
Orlando Sanford International	79	Quincy Municipal Airport	97
Ormond Beach		River Ranch	
Ormond Beach Municipal	80	River Ranch Resort Airport	98
Pahokee		Sarasota	
Palm Beach County Glades	81	Sarasota-Bradenton Int'l	100
Palatka		Sebastian	
Palatka Muni-Lt Kay Larkin	82	Sebastian Municipal Airport	101
Palm Coast		Sebring	
Flagler County Airport	83	Sebring Regional Airport	102
		St. Augustine	
Palmetto		Northeast Florida Regional	99
Airport Manatee	84	St. Petersburg	
Panacea		Albert Whitted Airport	103
Wakulla County Airport	85	St. Pete-Clearwater Int'l	104
Panama City		Stuart	
Northwest Florida-Beaches	86	Witham Field	105
Pensacola		Tallahassee	
Coastal Airport	87	Tallahassee Commercial	107
Ferguson Airport	88	Tallahassee Regional Airport	106
Pensacola Gulf Coast	89	Tampa	
		Peter O. Knight Airport	108
Perry		Tampa Executive	109
Perry Foley Airport	90	Tampa International Airport	110
Pierson		Tampa North Aero Park	111
Pierson Municipal Airport	91	Tavares	
Plant City		Tavares Seaplane Base	112
Plant City Airport	92		

Titusville		Wauchula	
Arthur Dunn Airpark	113	Wauchula Municipal Airport	121
Space Coast Regional Airport	114		
Umatilla		West Palm Beach	
Umatilla Municipal Airport	115	North Palm Beach County GA	122
Valkaria		Palm Beach County Park	123
Valkaria Airport	116	Palm Beach International	124
		Williston	
Valparaiso		Williston Municipal Airport	125
Northwest Florida Regional	117	Winter Haven	
Venice		Jack Brown's Seaplane Base	126
Venice Municipal Airport	118	Winter Haven's Gilbert Airport	127
Vero Beach		Zellwood	
New Hibiscus Airpark	119	Bob White Field	128
Vero Beach Municipal Airport	120	Zephyrhills	
		Zephyrhills Municipal Airport	129

Alachua

Flying Ten Airport	5
Gainesville Regional Airport	37
Oak Tree Landing	38

Bay

Northwest Florida-Beaches	86
---------------------------	----

Brevard

Arthur Dunn Air Park	113
Melbourne International	62
Merritt Island Airport	63
Space Coast Regional Airport	114
Valkaria Airport	116

Broward

Downtown Ft. Lauderdale	31
Ft Lauderdale Executive	32
Ft Lauderdale/Hollywood Int'l	33
North Perry Airport	40
Pompano Beach Airpark	93

Calhoun

Calhoun County Airport	9
------------------------	---

Charlotte

Punta Gorda Airport	95
Shell Creek Airpark	96

Citrus

Crystal River-Captain Tom Davis Field	20
Inverness Airport	44

Clay

Keystone Airpark	50
------------------	----

Collier

Everglades Airpark	29
Immokalee Airport	42
Marco Island Airport	60
Naples Municipal Airport	70

Columbia

Lake City Gateway	52
-------------------	----

DeSoto

Arcadia Municipal Airport	4
---------------------------	---

Dixie

Cross City Airport	19
--------------------	----

Duval

Cecil Airport	45
Herlong Recreational Airport	46
Jacksonville Executive At Craig	47
Jacksonville International	48

Escambia

Coastal Airport	87
Ferguson Airport	88
Pensacola Gulf Coast	89

Flagler

Flagler County Airport	83
------------------------	----

Franklin

Apalachicola Regional-Cleve	1
Carrabelle-Thompson Airport	14
St. George Island Airport	2

Gadsden

Quincy Municipal Airport	97
--------------------------	----

Gulf

Costin Airport	94
----------------	----

Hardee

Wauchula Municipal Airport	121
----------------------------	-----

Hendry

Airglades Airport	17
La Belle Municipal Airport	51

Hernando

Brooksville-Tampa Bay	12
-----------------------	----

Highlands

Avon Park Executive Airport	6
Sebring Regional Airport	102

Hillsborough

Peter O Knight Airport	108
Plant City Airport	92
Tampa Executive	109
Tampa International Airport	110

Holmes

Tri-County Airport	11
--------------------	----

Indian River

New Hibiscus Airpark	119
Sebastian Municipal Airport	101
Vero Beach Municipal Airport	120

Jackson

Marianna Municipal Airport	61
----------------------------	----

Lake

Leesburg International Airport	57
Mid Florida Air Service	28
Tavares Seaplane Base	112
Umatilla Municipal Airport	115

Lee

Page Field	34
Southwest Florida International	35

Leon

Tallahassee Commercial	107
Tallahassee Regional Airport	106

Levy

George T. Lewis Airport	15
Williston Municipal Airport	125

Manatee

Airport Manatee Airport	84
-------------------------	----

Marion

Marion County	26
Ocala Int'l-Jim Taylor Field	74

Martin

Indiantown Airport	43
Witham Field	105

Miami-Dade

Dade-Collier Trng & Transition	64
Homestead GA Airport	41
Kendall-Tamiami Executive	65
Miami International Airport	66
Miami Seaplane Base	67
Opa-Locka Executive	68

Monroe

Key West International	49
The Florida Keys Marathon	59

Nassau

Fernandina Beach Municipal	30
Hilliard Airport	39

Okaloosa

Bob Sikes Airport	18
Destin-Ft Walton Beach	25
Northwest Florida Regional	117

Okeechobee

Okeechobee County Airport	75
---------------------------	----

Orange

Bob White Field	128
Executive Airport	76
Orlando Apopka Airport	3
Orlando International Airport	78

Osceola

Kissimmee Gateway Airport	77
---------------------------	----

Palm Beach

Belle Glade State Airport	8
Boca Raton Airport	10
North Palm Beach County GA	122
Palm Beach County Glades	81
Palm Beach County Park	123
Palm Beach International	124

Pasco

Pilot Country Airport	13
Tampa North Aero Park	111
Zephyrhills Municipal Airport	129

Pinellas

Albert Whitted Airport	103
Clearwater Air Park	16
St. Pete-Clearwater Int'l	104

Polk

Bartow Municipal Airport	7
Chalet Suzanne Air Strip	53
Jack Brown's SPB	126
Lake Wales Municipal Airport	54
Lakeland Linder Regional	55
River Ranch Resort Airport	98
South Lakeland Airport	56
Winter Haven's Gilbert Airport	127

Putnam

Palatka Muni-Lt Kay Larkin	82
----------------------------	----

St. Johns

Northeast Florida Regional	99
----------------------------	----

St. Lucie

St. Lucie County International	36
--------------------------------	----

Santa Rosa

Ft. Walton Beach Airport	71
Peter Prince Field	69

Sarasota

Buchan Airport	27
Sarasota-Bradenton Int'l	100
Venice Municipal Airport	118

Seminole

Orlando Sanford International	79
-------------------------------	----

Suwannee

Suwannee County Airport	58
-------------------------	----

Taylor

Perry Foley Airport	90
---------------------	----

Volusia

Bob Lee Flight Strip	23
Daytona Beach International	21
DeLand Municipal Airport	24
Massey Ranch Airpark	72
New Smyrna Beach Municipal	73
Ormond Beach Municipal	80
Pierson Municipal Airport	91

Wakulla

Wakulla County Airport	85
------------------------	----

Walton

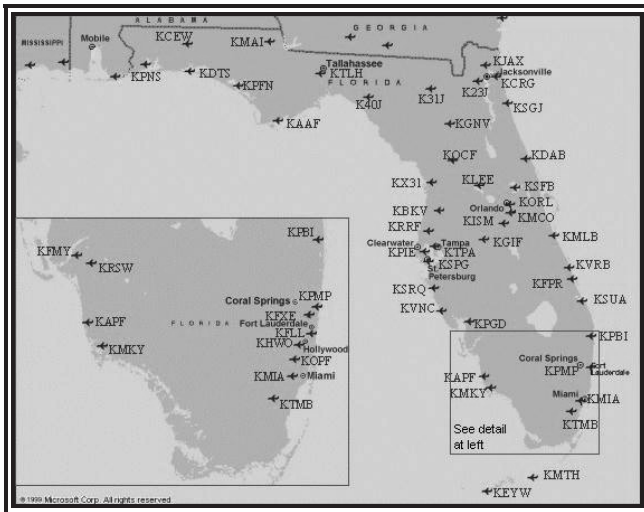
DeFuniak Springs Airport	22
--------------------------	----

01J	Hilliard Airpark	39	COI	Merritt Island Airport	63
0J8	Flying Ten Airport	5	CRG	Jacksonville Executive At Craig	47
1J0	Tri-County Airport	11	CTY	Cross City Airport	19
1J6	Bob Lee Flight Strip	23	DAB	Daytona Beach International	21
1J9	Ft. Walton Beach Airport	71	DED	DeLand Municipal Airport	24
21S	Airglades Airport	17	DT1	Downtown Ft. Lauderdale	31
24J	Suwannee County Airport	58	DTS	Destin-Ft Walton Beach	25
28J	Palatka Muni-Lt Kay Larkin	82	ECP	Northwest Florida-Beaches	86
2J0	Wakulla County Airport	85	EVb	New Smyrna Beach Municipal	73
2J8	Pierson Municipal Airport	91	EYW	Key West International	49
2J9	Quincy Municipal Airport	97	F13	Shell Creek Airpark	96
2R4	Peter Prince Field	69	F45	North Palm Beach County GA	122
2RR	River Ranch Resort Airport	98	F47	St. George Island Airport	2
40J	Perry Foley Airport	90	F57	Jack Brown's Seaplane Base	126
42J	Keystone Airpark	50	F95	Calhoun County Airport	9
48X	Airport Manatee	84	FA1	Tavares Seaplane Base	112
54J	DeFuniak Springs Airport	22	FHB	Fernandina Beach Municipal	30
68J	Tallahassee Commercial	107	FLL	Ft Lauderdale/Hollywood Int'l	33
6J8	Oak Tree Landing	38	FMY	Page Field	34
82J	Ferguson Airport	88	FPR	St. Lucie County International	36
83J	Coastal Airport	87	FXE	Ft Lauderdale Executive	32
A51	Costin Airport	94	GIF	Winter Haven's Gilbert	127
AAF	Apalachicola Regional-Cleve	1	GNV	Gainesville Regional Airport	37
APF	Naples Municipal Airport	70	HEG	Herlong Recreational Airport	47
AVO	Avon Park Executive Airport	6	HWO	North Perry Airport	40
BCT	Boca Raton Airport	10	IMM	Immokalee Airport	42
BKV	Brooksville-Tampa Bay	12	ISM	Kissimmee Gateway Airport	77
BOW	Bartow Municipal Airport	7	JAX	Jacksonville International	48
CDK	George T. Lewis Airport	15	LAL	Lakeland Linder Regional	55
CEW	Bob Sikes Airport	18	LCQ	Lake City Gateway	52
CGC	Crystal River-Captain Tom	20	LEE	Leesburg International Airport	57
CHN	Wauchula Municipal Airport	121	LNA	Palm Beach County Park	123
CLW	Clearwater Air Park	16	MAI	Marianna Municipal Airport	61

			VPS	Northwest Florida Regional	117
MCO	Orlando International Airport	78	VQQ	Cecil Airport	45
MIA	Miami International Airport	66	VRB	Vero Beach Municipal	120
MKY	Marco Island Airport	60	X01	Everglades Airpark	29
MLB	Melbourne International	62	X04	Orlando Apopka Airport	3
MTH	The Florida Keys Marathon	59	X05	Pilot Country Airport	13
OBE	Okeechobee County Airport	75	X06	Arcadia Municipal Airport	4
OCF	Ocala Int'l-Jim Taylor Field	74	X07	Lake Wales Municipal Airport	54
OMN	Ormond Beach Municipal	80	X10	Belle Glade State Municipal	8
OPF	Opa-Locka Executive	69	X13	Carrabelle-Thompson Airport	14
ORL	Executive Airport	76	X14	La Belle Municipal Airport	51
PBI	Palm Beach International	124	X21	Arthur Dunn Air Park	113
PCM	Plant City Airport	92	X23	Umatilla Municipal Airport	115
PGD	Punta Gorda Airport	95	X25	Chalet Suzanne Air Strip	53
PHK	Palm Beach County Glades	81	X26	Sebastian Municipal Airport	101
PIE	St. Pete-Clearwater Int'l	104	X35	Dunnellon/Marion County	26
PMP	Pompano Beach Airport	93	X36	Buchan Airport	27
PNS	Pensacola Gulf Coast	89	X39	Tampa North Aero Park	111
RSW	Southwest Florida International	35	X40	Inverness Airport	44
SEF	Sebring Regional Airport	102	X44	Miami Seaplane Base	67
SFB	Orlando Sanford International	79	X49	South Lakeland Airport	56
SGJ	Northeast Florida Regional	99	X50	Massey Ranch Airpark	72
SPG	Albert Whitted Airport	103	X51	Homestead GA Airport	41
SRQ	Sarasota-Bradenton Int'l	100	X52	New Hibiscus Airpark	119
SUA	Witham Field	105	X55	Mid Florida Air Service	28
TIX	Space Coast Regional Airport	114	X58	Indiantown Airport	43
TLH	Tallahassee Regional Airport	106	X59	Valkaria Airport	116
TMB	Kendall-Tamiami Executive	65	X60	Williston Municipal Airport	125
TNT	Dade-Collier Trng & Transition	64	X61	Bob White Field	128
TPA	Tampa International Airport	110	XFL	Flagler County Airport	83
TPF	Peter O. Knight Airport	108	ZPH	Zephyrhills Municipal Airport	129
VDF	Tampa Executive	109			
VNC	Venice Municipal	118			

This image shows a full page of white paper with horizontal blue or grey ruling lines, typical of notebook paper. The lines are evenly spaced and run across the width of the page. There is no handwriting or other markings on the paper.

Automated Weather Sites in Florida



City / Site	Site ID	Frequency	Phone	Type
Apalachicola	AAF	119.925	850-653-8271	ASOS
Avon Park	AVO	118.725	863-453-4223	AWOS III
Bartow	BOW	123.775	863-533-9004	AWOS III
Brooksville	BKV	134.725	352-799-5881	ASOS
Clewiston	21S	124.175	863-983-7020	AWOS III
Crestview	CEW	119.275	850-682-1237	ASOS
Crystal River	CGC	118.325	352-563-6600	AWOS III
Daytona Beach	DAB	120.05 A	386-253-7469	ASOS
Deland	DED	119.575	386-740-5811	AWOS III
Destin	DTS	133.925	850-654-7128	ASOS
Fernandina Beach	FHB	118.075	904-277-7323	AWOS III
Fort Lauderdale	FLL	135.0 A	954-359-7857	ASOS
Fort Lauderdale	FXE	119.85 A	954-772-2537	ASOS
Fort Myers	FMY	123.725 A	239-936-2318	ASOS
Fort Myers	RSW	124.65 A	941-561-0966	ASOS
Fort Pierce	FPR	134.825 A	772-489-4281	ASOS
Gainesville	GNV	127.15 A	352-335-8672	ASOS
Hollywood	HWO	135.475 A	954-983-5904	ASOS
Immokalee	IMM	118.525	239-657-2038	AWOS III
Jacksonville	VQQ	125.275 A	904-778-6934	ASOS
Jacksonville	CRG	125.4 A	904-646-4670	ASOS
Jacksonville	JAX	125.85 A	904-741-4304	ASOS
Jacksonville	HEG	119.275	904-695-0334	AWOS III
Key West	EYW	121.125	305-292-4046	ASOS
Keystone Heights	42J	124.275	352-473-8273	AWOS III
Kissimmee	ISM	128.775	407-847-0533	AWOS III

Automated Weather Sites in Florida (Continued)

City / Site	Site ID	Frequency	Phone	Type
Lake City	LCQ	120.675	386-754-9366	AWOS III
Leesburg	LEE	134.325	352-787-1565	ASOS
Live Oak	24J	118.225	386-362-1731	AWOS III
Marathon	MTH	135.525	305-743-8373	ASOS
Marco Island	MKY	120.075	239-394-8187	AWOS III
Marianna	MAI	133.525	850-482-6082	ASOS
Melbourne	MLB	132.55 A	321-723-7403	ASOS
Merritt Island	COI	119.025	321-986-8864	AWOS III
Miami	TMB	124.0 A	305-235-1332	ASOS
Miami	OPF	125.9 A	305-681-4063	ASOS
Miami	MIA	119.15 A	305-870-0235	ASOS
Naples	APF	134.225 A	239-643-9886	ASOS
Ocala	OCF	128.125	352-237-8525	AWOS III
Okeechobee	OBE	118.675	863-467-1148	AWOS III
Orlando	MCO	121.25 A	407-855-5235	ASOS
Orlando	ORL	127.25 A	407-658-6753	ASOS
Ormond Beach	OMN	118.475	386-615-7084	AWOS III
Panama City	PFN	119.975 A	850-872-0385	ASOS
Pensacola	PNS	121.25 A	850-436-4799	ASOS
Perry	40J	118.375	850-838-3526	AWOS I
Plant City	PCM	120.025	813-764-8259	AWOS III
Pompano Beach	PMP	120.55 A	954-783-3720	ASOS
Punta Gorda	PGD	135.675	941-639-0076	ASOS
Sanford	SFB	125.975 A	407-321-9384	ASOS
Sarasota	SRQ	124.375 A	941-359-0117	ASOS
Sebring	SEF	119.475	863-655-6424	AWOS III
St. Augustine	SGJ	119.625 A	904-824-7084	AWOS III
St. Petersburg	SPG	118.875	727-821-4334	ASOS
St. Petersburg	PIE	134.5 A	727-531-3456	ASOS
Stuart	SUA	134.475 A	772-692-7399	AWOS III
Tallahassee	TLH	119.45 A	850-576-3665	ASOS
Tampa	TPA	126.45 A	813-873-7228	ASOS
Tampa	TPF	118.925	813-251-6824	AWOS III
Tampa	VDF	121.125	813-630-0924	AWOS III
Titusville	X21	119.725	321-385-0383	AWOS III
Venice	VNC	119.275	941-486-2718	AWOS III
Vero Beach	VRB	132.5 A	772-978-9535	ASOS
West Palm Beach	PBI	123.75 A	561-683-2548	ASOS
Williston	X60	118.425	352-528-9949	AWOS III
Winter Haven	GIF	133.675	863-293-1604	ASOS
Zephyrhills	ZPH	118.975	813-780-0031	ASOS
NOTE: Frequency Followed by "A" Denotes ATIS Frequency				

Airport Security

Reporting Suspicious Activity on or Around an Airport

- Immediately call the nearest law enforcement authorities to report information on any suspicious activity.
- Be prepared to give as much information as possible.

Avoid Placing Yourself or Others in Danger

- Call **9-1-1** immediately for any life threatening **EMERGENCY** situation.
- For security of General Aviation (GA) aircraft and airport operations, please call the following **AIRPORT WATCH** national, toll-free hotline number to report suspicious activity: **1-866-GA-SECURE** or **1-866-427-3287**.
- Report information indicating possible criminal activity to your local law enforcement authorities - **Police Department** of **Sheriff's Office**.
- If something highly dangerous, such as weapons or explosives, is being loaded on an aircraft; or if you have reason to believe a serious crime or an attack is about to occur, immediately call the **Florida Department of Law Enforcement** or the **Federal Bureau of Investigation**.

Florida Department of Law Enforcement FDLE Domestic Security Task Forces			
Region	Regional Area	Toll-Free Call	Local Call
Pensacola	Northwest Florida	1-800-226-8574	850-595-2100
Tallahassee	North Florida	1-800-342-0820	850-410-7640
Jacksonville	Northeast Florida	1-800-226-6481	904-360-7100
Orlando	Central Florida	1-800-226-8521	407-245-0888
Miami	Southeast Florida	1-800-226-3023	305-470-5500
Ft. Myers	Southwest Florida	1-800-407-4880	239-278-7170
Tampa Bay	Tampa Bay	1-800-226-1140	813-878-7300

Federal Bureau of Investigation FBI Offices in Florida			
Division Offices	Local Call	Resident Agency	Local Call
Jacksonville Division Headquarters	904-248-7000	Daytona Beach Ft. Walton Beach Gainesville Ocala Panama City Pensacola Tallahassee	386-252-0463 850-244-2422 352-372-9600 352-732-7563 850-785-8751 850-432-3476 850-224-4107
Tampa Division Headquarters	813-253-1000	Clearwater Ft. Myers Lakeland Melbourne Naples Orlando Pasco/Hernando Sarasota	727-796-7055 239-337-7171 863-682-6114 321-757-6057 239-263-8225 407-875-9976 813-973-0687 941-955-3325
Miami Division Headquarters	305-944-9101	Fort Pierce Homestead Key West West Palm Beach	561-461-6142 305-248-8677 305-296-3096 561-833-7517

[illegible]

This image shows a single page of white paper with horizontal blue or grey ruling lines. The lines are evenly spaced and run across the width of the page, leaving small margins at the top and bottom. There are no vertical margin lines, text, or other markings on the page.



Civil Air Patrol
U.S. Air Force Auxiliary
Florida Wing Headquarters
4040 Crossfield Way
Suite 6
Lakeland, FL 33811

For information call:

Phone 863-644-0172
Fax 863-644-0180

For emergencies call:

AFRCC 1-800-851-3051

ORDERING INSTRUCTIONS

To order the Florida Airport Directory, write or call:

Florida Department of Transportation
Aviation and Spaceports Office
605 Suwannee Street, MS 46
Tallahassee, Florida 32399-0450
Phone (850) 414-4500
Fax (850) 414-4508
E-mail: Fred.Karuga@dot.state.fl.us
Web site: www.dot.state.fl.us/aviation/

Please send changes and updates to the above address.



Printed on
Recycled paper

Florida Department of Transportation

This image shows a single sheet of white paper with horizontal ruling lines. The lines are evenly spaced and run across the width of the page. There are no margins, text, or other markings on the paper.

This image shows a single sheet of white paper with horizontal ruling lines. The lines are evenly spaced and run across the width of the page. There are no margins, text, or other markings on the paper.

This image shows a single page of white paper with horizontal blue or grey ruling lines. The lines are evenly spaced and run across the width of the page, leaving small margins at the top and bottom. There are no vertical margin lines, and the page is completely blank except for the lines themselves.

[illegible]

This image shows a single page of white paper with horizontal blue ruling lines. The lines are evenly spaced and run across the width of the page. There are no margins, text, or other markings on the paper.

U.S. DEPARTMENT OF TRANSPORTATION FEDERAL AVIATION ADMINISTRATION				(FAA USE ONLY) <input type="checkbox"/> PILOT BRIEFING <input type="checkbox"/> VNR		SPECIALIST INITIALS	
FLIGHT PLAN				<input type="checkbox"/> STOPOVER		TIME STARTED	
1. TYPE	2. AIRCRAFT IDENTIFICATION	3. AIRCRAFT TYPE / SPECIAL EQUIPMENT	4. TRUE AIRSPEED	5. DEPARTURE POINT		6. DEPARTURE TIME	
VFR						PROPOSED (Z)	ACTUAL (Z)
IFR							
DVFR			KTS			7. CRUISING ALTITUDE	
8. ROUTE OF FLIGHT							
9. DESTINATION (Name of airport and city)		10. EST. TIME ENROUTE		11. REMARKS			
		HOURS	MINUTES				
12. FUEL ON BOARD		13. ALTERNATE AIRPORT(S)		14. PILOT'S NAME, ADDRESS & TELEPHONE NUMBER & AIRCRAFT HOME BASE		15. NUMBER ABOARD	
HOURS	MINUTES						
16. COLOR OF AIRCRAFT		17. DESTINATION CONTACT/TELEPHONE (OPTIONAL)					
		CIVIL AIRCRAFT PILOTS. FAR Part 91 requires you file an IFR flight plan to operate under instrument flight rules in controlled airspace. Failure to file could result in a civil penalty not to exceed \$1,000 for each violation (Section 901 of the Federal Aviation Act of 1958, as amended). Filing of a VFR flight plan is recommended as a good operating practice. See also Part 99 for requirements concerning DVFR flight plans.					

