

2017 FLORIDA AIRPORT DIRECTORY

GENERAL AVIATION AIRPORT OF THE YEAR

PAGE FIELD





UNITED WE STAND

If you work in the aviation industry, enjoy recreational flying, or are concerned about our national security, you may want to consider purchasing the United We Stand specialty plate. (Created by an Act of the Florida Legislature in 2002 to support Secure Airports for Florida's Economy.) Revenue goes to the Department of Transportation to fund security-related aviation projects pursuant to Chapter 332, Florida Statutes and to provide training related to airport security and management.

2017 Florida Airport Directory

A Guide to Florida's Public and Private Airports

Published By

Aviation and Spaceports Office
Florida Department of Transportation

January 2017

INTRODUCTION

The airport data in this directory came from annual public airport inspection and licensing records, private airport registration, and data provided by airport owners and managers. In matters of navigation, landing, and other critical flight decisions, we urge you to refer to the latest information available from sources such as the:

- Aeronautical Information Manual
- National Oceanic and Atmospheric Administration
- Federal Aviation Administration Flight Service
- Airport Facility Directory (AFD)
- Airport operators

The Florida Department of Transportation makes no warranty, expressed or implied, as to the accuracy of information and expressly disclaims liability for the accuracy thereof.

Please address questions, requests for assistance, corrections, or changes to the address below:

Aviation and Spaceports Office
Department of Transportation
605 Suwannee Street, MS 46
Tallahassee, Florida 32399-0450
Phone: (850) 414-4500
Fax: (850) 414-4508
E-mail: fred.karuga@dot.state.fl.us
Website: www.dot.state.fl.us/aviation/

This publication is not intended for use in flight operations.

CONTENTS

List of Public Airports iii

Using This Directory v

List of Public Seaplane Bases..... v

Public Airports1

In alphabetical order by associated city

Military Airfields131

In alphabetical order by airfield name

Private Airports135

In alphabetical order by airport name

Public Community Airparks151

In alphabetical order by airpark name

Private Community Airparks155

In alphabetical order by airpark name

Private Heliports161

In alphabetical order by heliport name

Private Heliports (Hospitals)167

In alphabetical order by heliport name

Private Heliports (Services)175

In alphabetical order by heliport name

Map of Florida Counties180

Florida Time Zones182

Map and conversion chart

CFASPP Steering Committees.....183

Continuing FI Aviation System Planning Process

Florida Department of Transportation.....184

Aviation representatives and district map

Federal Aviation Administration186

Flight Standards District Offices and map

Flight Service Stations

CONTENTS

Index of Public Airports by City.....188

Index of Public Airports by County192

Index of Public Airports by Airport Identifier.....195

Automated Weather Sites.....198

Airport Security200

Civil Air Patrol203

Ordering Instructions203

Flight Plan.....207

CONTENTS

Public Airports by Airport Name

A	Airglades Airport	17	F	Ferguson Airport	87
	Airport Manatee	84		Fernandina Beach Municipal	30
	Albert Whitted Airport	102		Flagler Executive Airport	83
	Apalachicola Regional-Cleve	1		Flying Ten Airport	5
				Ft Lauderdale Executive	32
	Arcadia Municipal Airport	4		Ft Lauderdale/Hollywood Int'l	33
	Arthur Dunn Air Park	112		Ft Walton Beach Airport	71
			G	Gainesville Regional Airport	37
	Avon Park Executive Airport	6		George T Lewis Airport	15
B	Bartow Municipal Airport	7	H	Herlong Recreational Airport	47
	Belle Glade State Airport	8		Hilliard Airpark	39
	Bob Lee Flight Strip	23		Homestead GA Airport	41
	Bob Sikes Airport	18	I	Immokalee Regional Airport	42
	Bob White Field	127		Indiantown Airport	43
	Boca Raton Airport	10		Inverness Airport	44
	Brooksville-Tampa Bay	12	J	Jack Brown's SPB	125
	Buchan Airport	27		Jacksonville Executive	47
C	Calhoun County Airport	9		Jacksonville International	48
	Carrabelle-Thompson Airport	14	K	Key West Int'l Airport	49
	Cecil Airport	45		Keystone Airpark	50
	Chalet Suzanne Air Strip	53		Kissimmee Gateway Airport	77
	Clearwater Air Park	16	L	La Belle Municipal Airport	51
	Costin Airport	93		Lake City Gateway Airport	52
				Lake Wales Municipal Airport	54
	Cross City Airport	19		Lakeland Linder Regional	55
	Crystal River-Captain Tom	20		Leesburg International Airport	57
D	Dade-Collier Trng & Transition	64	M	Marco Island Airport	60
	Daytona Beach International	21		Marianna Municipal Airport	61
	DeFuniak Springs Airport	22		Marion County	26
	DeLand Municipal Airport	24		Massey Ranch Airpark	72
	Destin-Ft Walton Beach	116			
	Destin Executive	25			
	Downtown Ft Lauderdale	31			
E	Everglades Airpark	29			
	Executive Airport	76			

CONTENTS

Public Airports by Airport Name

Melbourne International	62	Punta Gorda	94
Merritt Island Airport	63	Q Quincy Municipal	96
Miami Executive	65	R River Ranch Resort Airport	97
Miami International Airport	66	S Sarasota/Bradenton Int'l	99
Miami Seaplane Base	67	Sebastian Municipal Airport	100
Mid-Florida Air Service	28	Sebring Regional Airport	101
N Naples Municipal Airport	70	Shell Creek Airpark	95
New Hibiscus Airpark	118	South Lakeland Airport	56
New Smyrna Beach Municipal	73	Southwest Florida	35
Northeast Florida Regional	98	Space Coast Regional Airport	113
Northwest Florida-Beaches	86	St. George Island Airport	2
North Palm Beach County GA	121	St. Pete-Clearwater Int'l	103
North Perry Airport	40	Suwannee County Airport	58
O Oak Tree Landing	38	T Tallahassee Commercial	106
Ocala Int'l-Jim Taylor Field	74	Tallahassee International	105
Okeechobee County Airport	75	Tampa Executive	108
Opa-Locka Executive	68	Tampa International Airport	109
Orlando Apopka Airport	3	Tampa North Aero Park	110
Orlando International Airport	78	Tavares Seaplane Base	111
Orlando Sanford International	79	The Florida Keys Marathon	59
Ormond Beach Municipal	80	Treasure Coast International	36
P Page Field	34	Tri-County Airport	11
Palatka Muni-Lt. Kay Larkin	82	U Umatilla Municipal Airport	114
Palm Beach County Glades	81	V Valkaria Airport	115
Palm Beach County Park	122	Venice Municipal Airport	117
Palm Beach International	123	Vero Beach Municipal Airport	119
Pensacola International	88	W Wakulla County Airport	85
Perry Foley Airport	89	Wauchula Municipal Airport	120
Peter O Knight Airport	107	Williston Municipal Airport	124
Peter Prince Field	69	Winter Haven's Gilbert Airport	126
Pierson Municipal Airport	90	Witham Field	104
Pilot Country Airport	13	XYZ Zephyrhills Municipal Airport	128
Plant City Airport	91		
Pompano Beach Airpark	92		

Public Airports

The public airports are arranged in alphabetical order by associated city and include public seaplane bases and public heliports. To find a particular airport by airport name, see the list of public airports beginning on page iii. Indexes of public airports by city, county and airport identifier begin on page 190.

Private Airports, Heliports and Military Airfields

The private airports, heliports, community airparks and military airfields are listed alphabetically by airport name beginning on page 131. Private airports are for use by the owner and invited guests only.

Public Seaplane Bases

Name of Seaplane Base	Page
Flagler County Airport	83
Jack Brown’s SPB	125
Miami SPB	67
Northeast Florida	98
Tavares SPB	111

Apalachicola / Franklin Apalachicola Regional - Cleve Randolph Field

Owner Franklin County
Manager Jason Puckett
 109 Friar Tuck Ln
 Thomasville, GA 31792

Phone 229-379-6228

Fax 850-653-9799

E-Mail puckpilot6@aol.com

Website

Identifier AAF
Latitude 29-43.655 N
Longitude 85-01.644 W
Elevation 20 ft
From City 2 Miles W
Sectional New Orleans
Hi Chart H-8G
Lo Chart L-21D, 22I



Runway	Surface	Length	Width	Lighting			VGSI
				Runway	Approach		
06/24 14/32 18/36	Conc Conc Conc	5,271ft 5,425ft 5,251ft	150ft 150ft 150ft	MIRL MIRL			P2L/P2L P2L/P2L N/N
Airport Remarks	See Airport Facility Directory remarks and current NOTAMS. Attended 1200–0000Z. ACTIVATE MIRL Rwy's 06–24 and 14–32—CTAF.						
ATIS	CTAF	UNICOM	GND CON	TOWER	APP CON	CLNC DEL	DEP CON
122.800		122.800 120.825	124.150 120.825			124.150	
WEATHER 1-800-WX-BRIEF		ASOS / AWOS 119.925 850-653-8271			Services		
Fixed Base Operator Telephone Crystal Air 850-653-1366				Airframe	YES	Telephone	YES
				Electronics	YES	Lodging	YES
				Powerplant	YES	Dining	YES
				Rental Car	YES	Taxi	YES
				FUEL	100LL, Jet A		
				ATTENDED (Month/Day/Hr)	All/All/0730-2030		

Florida Department of Transportation

Apalachicola / Franklin St George Island Airport

Owner	St. George Plantation Owners' Association, Inc.			Identifier	F47
Manager	Karen Rudder 1712 Magnolia Road Saint George Island, FL 32328			Latitude	29-38.675 N
				Longitude	84-54.936 W
				Elevation	3 ft
Phone	850-927-2312	Fax	850-927-3039	From City	8 Miles SE
E-Mail	gmanager@sgpoa.com			Sectional	Jacksonville
Website	www.stgeorgeplantation.com/			Hi Chart	
				Lo Chart	L-21D, 22I



Runway	Surface	Length	Width	Lighting			VGSI	
				Runway	Approach			
14/32	Asph	3,339ft	65ft	N/N				
Airport Remarks	See Airport Facility Directory remarks and current NOTAMS. Unattended. Large birds on and invof rwy. Trees 80–120 ft east of Rwy centerline on first half of Rwy 32. 3 ft fence in primary surface 105 ft west of a first 300 ft of Rwy 32. Ldg fee.							
ATIS	CTAF	UNICOM	GND CON	TOWER	APP CON	CLNC DEL	DEP CON	
122.900								
WEATHER 1-800-WX-BRIEF		ASOS / AWOS			Services			
				Airframe	NO	Telephone	YES	
Fixed Base Operator				Telephone	Electronics	NO	Lodging	YES
					Powerplant	NO	Dining	YES
					Rental Car	NO	Taxi	NO
				FUEL				
				ATTENDED (Month/Day/Hr)		UNATNDD		

Apopka / Orange Orlando Apopka Airport

Owner Orlando Apopka Airport Association, Inc.
Manager Bob Jackson
 1321 Apopka Airport Road, Hangar 37
 Apopka, FL 32712

Identifier X04
Latitude 28-42.448 N
Longitude 81-34.918 W
Elevation 142 ft
From City 4 Miles NW
Sectional Jacksonville
Hi Chart
Lo Chart L-21D, 24F

Phone 407-308-5904 **Fax** 407-308-5904
E-Mail bobj@JaxTechLLC.com
Website www.orlx04.org



Runway	Surface	Length	Width	Lighting			VGSI
				Runway	Approach		
15/33	Asph	3,284ft	60ft	NSTD			P2L/P2L
Airport Remarks	See Airport Facility Directory remarks and current NOTAMS. Rwy 15-33 CLOSED to touch and go lds by tran helicopters. Steep drop off 63' from southeast end and 55' off west edge of rwy						
ATIS	CTAF	UNICOM	GND CON	TOWER	APP CON	CLNC DEL	DEP CON
123.050		123.050			119.400		119.400
WEATHER 1-800-WX-BRIEF		ASOS / AWOS				Services	
				Airframe	YES	Telephone	YES
Fixed Base Operator				Electronics	NO	Lodging	NO
				Powerplant	YES	Dining	NO
City of Apopka				Rental Car	YES	Taxi	YES
				FUEL	100LL, Jet A		
				ATTENDED (Month/Day/Hr)	JAN-DEC/ALL/0800-1800		

Florida Department of Transportation

**Arcadia / Desoto
Arcadia Municipal Airport**

Owner City of Arcadia
Manager Shelley Peacock
P.O. Box 1000
Arcadia, FL 34265

Phone 863-494-4114
E-Mail speacock@arcadia-fl.gov
Website www.arcadiaairport.com

Fax 863-494-4712

Identifier X06
Latitude 27-11.520 N
Longitude 81-50.238 W
Elevation 60 ft
From City 1 Miles SE
Sectional Miami
Hi Chart
Lo Chart L-21D, 23B



Runway	Surface	Length	Width	Lighting			VGSI			
				Runway	Approach					
06/24 13/31	Asph Turf	3,700ft 2,580ft	75ft 110ft	MIRL			P2L/N N/N			
Airport Remarks	See Airport Facility Directory remarks and current NOTAMS. Parachute jumping. Existed prior to 1959.									
ATIS	CTAF	UNICOM	GND CON	TOWER	APP CON	CLNC DEL	DEP CON			
123.000		123.000		134.550			134.550			
WEATHER 1-800-WX-BRIEF		ASOS / AWOS			Services					
				Airframe	YES	Telephone	YES			
Fixed Base Operator				Telephone		Electronics	NO	Lodging	YES	
						Powerplant	YES	Dining	YES	
Eagle Vistas				863-494-7844		Rental Car	NO	Taxi	YES	
						FUEL		100LL		
						ATTENDED (Month/Day/Hr)		ALL/ALL/0900-1700		

Florida Department of Transportation

Archer / Alachua Flying Ten Airport

Owner Flying Ten, Inc.
Manager Walker Moran
 3302 Southwest 154th Street
 Archer, FL 32618

Phone 305-744-8078
E-Mail ccaviation@gmail.com
Website

Fax

Identifier 0J8
Latitude 29-37.081 N
Longitude 82-30.523 W
Elevation 85 ft
From City 5 Miles N
Sectional Jacksonville
Hi Chart
Lo Chart



Runway	Surface	Length	Width	Lighting			VGSI		
				Runway	Approach				
18/36	Turf	3,200ft	175ft	NSTD			N/N		
Airport Remarks	See Airport Facility Directory remarks and current NOTAMS. VFR only. Non-standard spacing of runway lights & lights are of very low intensity.								
ATIS	CTAF	UNICOM	GND CON	TOWER	APP CON	CLNC DEL	DEP CON		
122.900									
WEATHER 1-800-WX-BRIEF		ASOS / AWOS			Services				
				Airframe	YES	Telephone	YES		
Fixed Base Operator				Telephone		Electronics	YES	Lodging	YES
						Powerplant	YES	Dining	YES
						Rental Car	NO	Taxi	NO
						FUEL			
						ATTENDED (Month/Day/Hr)	ALL/MON-SAT/0800-1700		

Florida Department of Transportation

Avon Park / Highlands Avon Park Executive Airport

Owner City of Avon Park
Manager Jason Lister
 1535 SR 64
 Avon Park, FL 33825

Phone 863-453-6622

Fax 863-453-0137

E-Mail jlister@avonpark.cc

Website <http://avonpark.cc/index.php/departments/city-manager/avon-park-exe>

Identifier AVO
Latitude 27-35.469 N
Longitude 81-31.671 W
Elevation 156 ft
From City 2 Miles W
Sectional Miami
Hi Chart H-8H
Lo Chart L-21D, 24F



Runway	Surface	Length	Width	Lighting			VGSI
				Runway	Approach		
05/23 10/28	Asph Asph	5,374ft 3,844ft	100ft 75ft	MIRL MIRL	REIL / REIL		P4L/P4L P4L/P4L
Airport Remarks	See Airport Facility Directory remarks and current NOTAMS. Parachute jumping.						
ATIS	CTAF	UNICOM	GND CON	TOWER	APP CON	CLNC DEL	DEP CON
122.800		122.800			134.550		134.550
WEATHER 1-800-WX-BRIEF		ASOS / AWOS			Services		
		118.725	863-453-4223	Airframe	YES	Telephone	YES
Fixed Base Operator Avon Park Executive				Electronics	NO	Lodging	YES
				Powerplant	YES	Dining	YES
				Rental Car	YES	Taxi	NO
				FUEL	100LL, Jet A		
				ATTENDED (Month/Day/Hr)	ALL/ALL/0730-1730		

Florida Department of Transportation

**Bartow / Polk
Bartow Municipal Airport**

Owner Bartow Municipal Airport Development Authority
Manager Terry Beacham
 5001 US Hwy 17 N, Bldg 400
 Bartow, FL 33830

Phone 863-533-1195 **Fax** 863-533-5968
E-Mail tbeacham@bartow-airport.com
Website www.bartow-airport.com

Identifier BOW
Latitude 27-56.602 N
Longitude 81-47.007 W
Elevation 125 ft
From City 4 Miles NE
Sectional Miami
Hi Chart H-8H
Lo Chart L-21D, 24F



Runway	Surface	Length	Width	Lighting		VGSI
				Runway	Approach	
05/23	Asph	5,000ft	100ft	MIRL	REIL / REIL	P4L/P4L
09L/27R	Asph	5,000ft	150ft	MIRL	REIL / REIL	P4L/P4L
09R/27L	Asph	4,400ft	150ft			N/N

Airport Remarks	See Airport Facility Directory remarks and current NOTAMS. Aerobatic practice area surface to 5,000 ft parallel to & including a portion of Rwy 09R/27L SR-SS.						
------------------------	--	--	--	--	--	--	--

ATIS	CTAF	UNICOM	GND CON	TOWER	APP CON	CLNC DEL	DEP CON
	121.200	122.950	121.900	121.200	120.650 119.900		120.650 119.900

WEATHER 1-800-WX-BRIEF	ASOS / AWOS		Services			
	123.775	863-533-9004	Airframe	YES	Telephone	YES
Fixed Base Operator			Electronics	YES	Lodging	YES
			Powerplant	YES	Dining	YES
Bartow Flying Service			Rental Car	YES	Taxi	YES
			FUEL	100LL, Jet A		
			ATTENDED (Month/Day/Hr)	ALL/ALL/0730-1730		

Florida Department of Transportation

**Belle Glade / Palm Beach
Belle Glade State Municipal Airport**

Owner City of Belle Glade Manager Marcos Montes de Oca 110 Dr Martin Luther King Jr West Boulevard Belle Glade, FL 33430	Identifier X10 Latitude 26-41.898 N Longitude 80-39.648 W Elevation 14 ft From City 1 Miles NE Sectional Miami Hi Chart Lo Chart L-23C	Phone 561-996-0100 Fax 561-992-2202 E-Mail mmontes@belleglade-fl.com Website
---	---	--



Runway	Surface	Length	Width	Lighting		VGSI		
				Runway	Approach			
09/27	Asph	3,750ft	50ft			N/N		
Airport Remarks	See Airport Facility Directory remarks and current NOTAMS. VFR only. Rwy 09 night landings not advised due to unlighted power lines in approach.							
ATIS	CTAF	UNICOM	GND CON	TOWER	APP CON	CLNC DEL	DEP CON	
122.900								
WEATHER 1-800-WX-BRIEF		ASOS / AWOS			Services			
				Airframe	NO	Telephone	NO	
Fixed Base Operator				Telephone	Electronics	NO	Lodging	YES
					Powerplant	NO	Dining	YES
					Rental Car	NO	Taxi	NO
				FUEL				
					ATTENDED (Month/Day/Hr)	UNATNDD		

Florida Department of Transportation

Blountstown / Calhoun **Calhoun County Airport**

Owner Calhoun County
Manager Robert H. Fleck
 16701 Agripark Road
 Altha, FL 32421

Phone 850-674-2499
E-Mail ccairport@fairpoint.net
Website

Fax 850-674-1578

Identifier F95
Latitude 30-29.293 N
Longitude 85-06.829 W
Elevation 118 ft
From City 5 Miles NW
Sectional New Orleans
Hi Chart
Lo Chart L-21C



Runway	Surface	Length	Width	Lighting		VGSI	
				Runway	Approach		
18/36	Asph	3,738ft	75ft	MIRL		P2L/P2L	
Airport Remarks	See Airport Facility Directory remarks current NOTAMS. VFR only.						
ATIS	CTAF	UNICOM	GND CON	TOWER	APP CON	CLNC DEL	DEP CON
122.900							
WEATHER 1-800-WX-BRIEF		ASOS / AWOS			Services		
		119.35	850-674-1347	Airframe	YES	Telephone	YES
Fixed Base Operator				Electronics	NO	Lodging	NO
Calhoun County Airport				Powerplant	YES	Dining	NO
				Rental Car	NO	Taxi	NO
				FUEL	100LL, Jet A		
				ATTENDED (Month/Day/Hr)	UNATNDD		

Florida Department of Transportation


**Boca Raton / Palm Beach
Boca Raton Airport**

Owner Boca Raton Airport Authority
Manager Clara Bennett
 903 NW 35th Street
 Boca Raton, FL 33431

Phone 561-391-2202 x211
E-Mail clara@bocaairport.com
Website www.bocaairport.com

Fax 561-391-2238

Identifier BCT
Latitude 26-22.709 N
Longitude 80-06.462 W
Elevation 13 ft
From City 2 Miles NW
Sectional Miami
Hi Chart H-81
Lo Chart L-23C



Runway	Surface	Length	Width	Lighting			VGSI
				Runway	Approach		
05/23	Asph	6,276ft	150ft	MIRL	REIL / REIL		P4R/P4L
Airport Remarks	See Airport Facility Directory remarks and current NOTAMS. Right traffic Rwy 23. Birds on & in vicinity of airport. Noise abatement procedures.						
ATIS	CTAF	UNICOM	GND CON	TOWER	APP CON	CLNC DEL	DEP CON
121.125	118.425	118.425	121.800	118.425	125.200	121.800 127.350	125.200
WEATHER		ASOS / AWOS				Services	
1-800-WX-BRIEF		121.125	561-391-2696		Airframe	YES	Telephone YES
Fixed Base Operator				Telephone	Electronics	YES	Lodging YES
Atlantic Aviation Signature Flight Support				561-368-1110 561-955-9556	Powerplant	YES	Dining YES
					Rental Car	YES	Taxi YES
					FUEL	100LL, Jet A	
				ATTENDED (Month/Day/Hr)	ALL/ALL/ALL		

Florida Department of Transportation

Bonifay / Holmes Tri-County Airport

Owner Tri-County Airport Authority
Manager Clarence E Bowers
 1983 Tri-County Airport Rd
 Bonifay, FL 32425

Phone 850-547-6519
E-Mail eddis44@gmail.com
Website

Fax

Identifier 1J0
Latitude 30-50.747 N
Longitude 85-36.083 W
Elevation 85 ft
From City 6 Miles NE
Sectional New Orleans
Hi Chart
Lo Chart L-21C, 22I



Runway	Surface	Length	Width	Lighting			VGSI			
				Runway	Approach					
01/19	Asph	5,400ft	75ft	MIRL			P2L/P2L			
Airport Remarks	See Airport Facility Directory remarks and current NOTAMS. Extensive military helicopter operations daylight hours. Alligators & deer occasionally on runway. Rwy 01 has beaver pond first 500 ft W side.									
ATIS	CTAF	UNICOM	GND CON	TOWER	APP CON	CLNC DEL	DEP CON			
122.800		122.800		133.750		133.750				
				134.300		134.300				
WEATHER 1-800-WX-BRIEF		ASOS / AWOS			Services					
				Airframe	YES	Telephone	YES			
Fixed Base Operator				Telephone		Electronics	NO	Lodging	YES	
						Powerplant	YES	Dining	YES	
Grasshopper Aviation				505-651-9519		Rental Car	YES	Taxi	YES	
						FUEL		100LL, Jet A		
						ATTENDED (Month/Day/Hr)		ALL/ALL/0900-1800		

Florida Department of Transportation

Brooksville / Hernando
Brooksville - Tampa Bay Regional Airport

Owner Hernando County BOCC
Manager Kevin Daugherty AAE
 15800 Flight Path Drive
 Brooksville, FL 34604-6991

Identifier BKV
Latitude 28-28.416 N
Longitude 82-27.325 W
Elevation 77 ft
From City 6 Miles SW
Sectional Jacksonville
Hi Chart H-8H
Lo Chart L-21D, 24F

Phone 352-754-4061 **Fax** 352-799-1711
E-Mail kdaugherty@hernandocounty.us
Website www.flybkv.com



Runway	Surface	Length	Width	Lighting		VGSI		
				Runway	Approach			
03/21 09/27	Conc Conc	5,015ft 7,002ft	150ft 150ft	MIRL MIRL	MALSR /		P4L/P4L P4L/P4L	
Airport Remarks	See Airport Facility Directory remarks and current NOTAMS.							
ATIS	CTAF	UNICOM	GND CON	TOWER	APP CON	CLNC DEL	DEP CON	
118.550		123.000	121.400	118.550	125.300 119.900	119.125	125.300 119.900	
WEATHER 1-800-WX-BRIEF		ASOS / AWOS			Services			
		134.725	352-799-5881	Airframe	YES	Telephone	YES	
Fixed Base Operator				Telephone	Electronics	YES	Lodging	YES
				Powerplant	YES	Dining	YES	
				Rental Car	YES	Taxi	YES	
				FUEL	100LL, Jet A			
American Aviation				352-796-5173	ATTENDED (Month/Day/Hr)	ALL/ALL/0700-1800		

Florida Department of Transportation

Brooksville / Pasco Pilot Country Airport

Owner G. V. Endeavors, Inc.
Manager Rex L. Myers
 11500 Pilot Country Drive
 Spring Hill, FL 34610

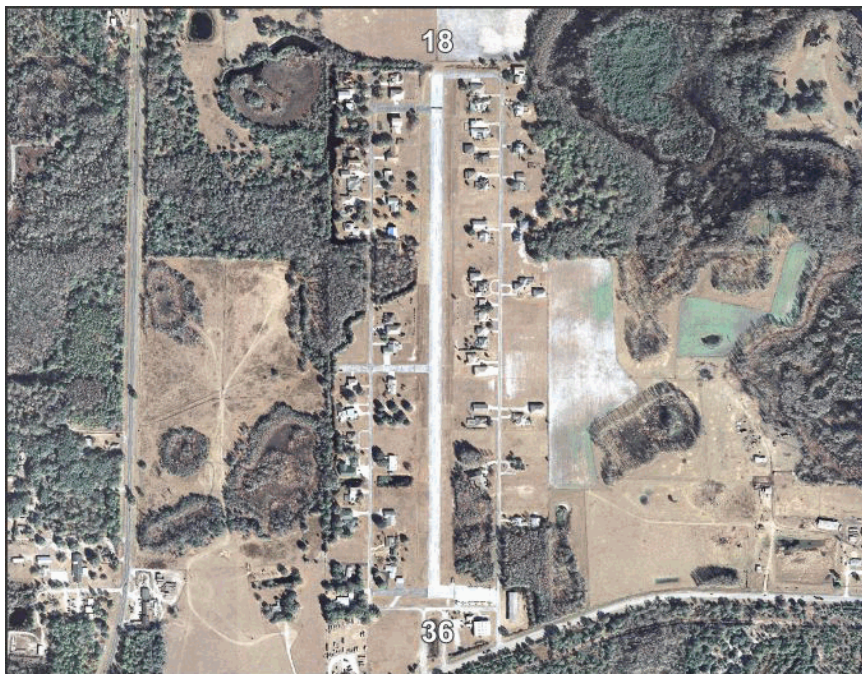
Phone 813-240-5001

Fax 813-995-9713

E-Mail rexaire@msn.com

Website

Identifier X05
Latitude 28-19.817 N
Longitude 82-29.789 W
Elevation 80 ft
From City 13 Miles S
Sectional Jacksonville
Hi Chart
Lo Chart L-21D, 24F



Runway	Surface	Length	Width	Lighting		VGSI	
				Runway	Approach		
18/36	Asph	3,160ft	75ft	LIRL		N/N	
Airport Remarks	See Airport Facility Directory remarks and current NOTAMS. VFR only.						
ATIS	CTAF	UNICOM	GND CON	TOWER	APP CON	CLNC DEL	DEP CON
122.800		122.800					
WEATHER 1-800-WX-BRIEF		ASOS / AWOS			Services		
Fixed Base Operator		Telephone		Airframe	NO	Telephone	YES
				Electronics	NO	Lodging	YES
				Powerplant	NO	Dining	YES
				Rental Car	NO	Taxi	YES
				FUEL	100LL		
Pilot Country Airport LLC		813-240-5001		ATTENDED (Month/Day/Hr)	ALL/ALL/0800-1730		

Florida Department of Transportation

**Carrabelle / Franklin
Carrabelle - Thompson Airport**

Owner City of Carrabelle
Manager Courtney Millender Dempsey
 1001 Gray Avenue
 Carrabelle, FL 32322

Phone 850-697-2727 x104

Fax 850-697-3156

E-Mail citycbel@gtcom.net

Website

Identifier X13
Latitude 29-50.520 N
Longitude 84-42.067 W
Elevation 20 ft
From City 3 Miles W
Sectional Jacksonville
Hi Chart
Lo Chart L-21D, 22I



Runway	Surface	Length	Width	Lighting		VGSI	
				Runway	Approach		
05/23	Asph	4,000ft	75ft	MIRL	P2L/P2L		
Airport Remarks	See Airport Facility Directory remarks and current NOTAMS. VFR only.						
ATIS	CTAF	UNICOM	GND CON	TOWER	APP CON	CLNC DEL	DEP CON
122.900							
WEATHER 1-800-WX-BRIEF		ASOS / AWOS			Services		
Fixed Base Operator		Telephone		Airframe	NO	Telephone	YES
				Electronics	NO	Lodging	YES
				Powerplant	NO	Dining	YES
				Rental Car	NO	Taxi	NO
				FUEL	100LL		
City of Carrabelle		850-697-3618		ATTENDED (Month/Day/Hr)	UNATNDD		

Florida Department of Transportation

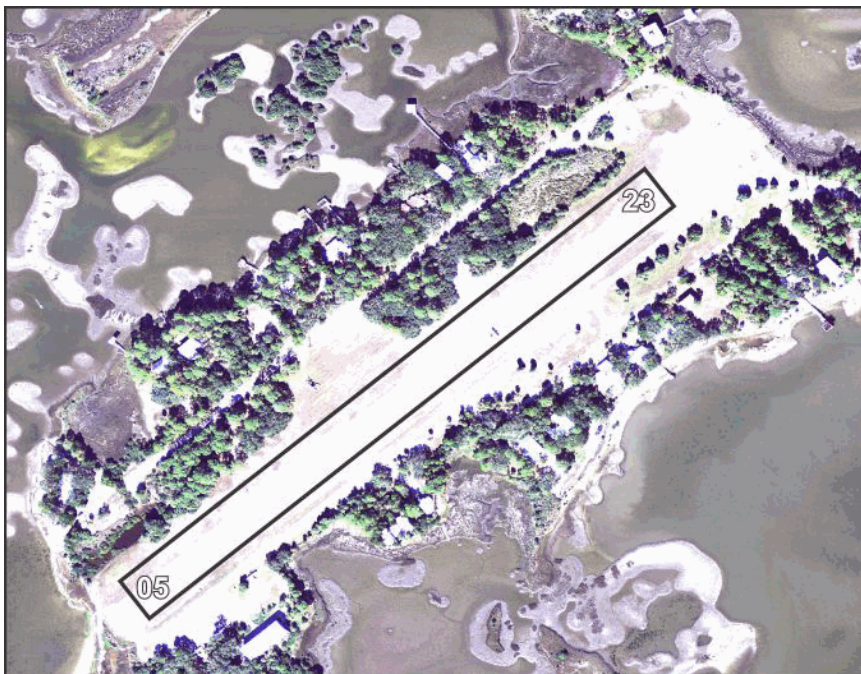
**Cedar Key / Levy
George T Lewis Airport**

Owner Levy County
Manager Freddy Moody
P.O. Box 310
Bronson, FL 32621

Phone 352-486-5218
E-Mail moody-fred@levycounty.org
Website

Fax 352-486-5167

Identifier CDK
Latitude 29-08.055 N
Longitude 83-03.028 W
Elevation 11 ft
From City 1 Miles W
Sectional Jacksonville
Hi Chart
Lo Chart



Runway	Surface	Length	Width	Lighting			VGSI		
				Runway	Approach				
05/23	Asph	2,355ft	75ft	MIRL			N/N		
Airport Remarks	See Airport Facility Directory remarks and current NOTAMS. VFR only. Seagulls on runway. Airport beacon out of service. Threshold lights damaged or missing. Airport lights unreliable.								
ATIS	CTAF	UNICOM	GND CON	TOWER	APP CON	CLNC DEL	DEP CON		
122.900									
WEATHER 1-800-WX-BRIEF		ASOS / AWOS				Services			
				Airframe	NO	Telephone	NO		
Fixed Base Operator				Telephone		Electronics	NO	Lodging	YES
						Powerplant	NO	Dining	YES
						Rental Car	NO	Taxi	YES
						FUEL			
						ATTENDED (Month/Day/Hr)	UNATNDD		

Florida Department of Transportation

Clearwater / Pinellas Clearwater Air Park

Owner City of Clearwater
Manager Gordon Wills
 25 Causeway Boulevard
 Clearwater, FL 33767

Identifier CLW
Latitude 27-58.601 N
Longitude 82-45.524 W
Elevation 71 ft
From City 3 Miles NE
Sectional Miami
Hi Chart
Lo Chart L-21D, 24F

Phone 727-462-6954 x25 **Fax** 727-462-6957
E-Mail Gordon.Wills@myclearwater.com
Website www.clearwater-fl.com/gov/depts/marine_aviation



Runway	Surface	Length	Width	Lighting			VGSI
				Runway	Approach		
16/34	Asph	4,108ft	75ft	MIRL			V4L/V4R
Airport Remarks	See Airport Facility Directory remarks and current NOTAMS. VFR only. Right traffic Rwy 34. Full stop landings only. Noise abatement procedures.						
ATIS	CTAF	UNICOM	GND CON	TOWER	APP CON	CLNC DEL	DEP CON
123.000		123.000		125.300			125.300
WEATHER 1-800-WX-BRIEF		ASOS / AWOS 119.225				Services	
Fixed Base Operator		Telephone 727-443-3433		Airframe	YES	Telephone	YES
				Electronics	NO	Lodging	YES
				Powerplant	YES	Dining	YES
				Rental Car	YES	Taxi	YES
				FUEL	100LL, Jet A		
Clearwater Air Park, Inc.				ATTENDED (Month/Day/Hr)	ALL/ALL/0700-1900		

Florida Department of Transportation

Clewiston / Hendry Airglades Airport

Owner Hendry County
Manager Frederick C Ford
 1090 Airglades Blvd
 Clewiston, FL 33440

Phone 508-878-7568
E-Mail ford@airgladesairport.com
Website www.flyairglades.com

Fax

Identifier 2IS
Latitude 26-44.521 N
Longitude 81-02.987 W
Elevation 20 ft
From City 5 Miles W
Sectional Miami
Hi Chart H-8H
Lo Chart L-23C



Runway	Surface	Length	Width	Lighting			VGSI
				Runway	Approach		
13/31	Asph	5,901ft	75ft	MIRL			P2L/P2L
Airport Remarks	See Airport Facility Directory remarks and current NOTAMS. Right traffic Rwy 13. Parachute jumping.						
ATIS	CTAF	UNICOM	GND CON	TOWER	APP CON	CLNC DEL	DEP CON
123.050		123.050		132.450			132.450
WEATHER 1-800-WX-BRIEF		ASOS / AWOS			Services		
		124.175	863-983-7020	Airframe	YES	Telephone	YES
Fixed Base Operator				Electronics	NO	Lodging	YES
				Powerplant	YES	Dining	YES
Hendry County				Rental Car	NO	Taxi	NO
				FUEL	100LL, Jet A		
				ATTENDED (Month/Day/Hr)	ALL/ALL/ALL		

Florida Department of Transportation

Crestview / Okaloosa Bob Sikes Airport

Owner Okaloosa County
Manager Michael J Stenson
 1701 State Road 85 North
 Eglin AFB, FL 32542-1413

Phone 850-651-7160 x4
E-Mail mstenson@co.okaloosa.fl.us
Website www.flycew.com

Fax 850-651-7164

Identifier CEW
Latitude 30-46.730 N
Longitude 86-31.327 W
Elevation 213 ft
From City 3 Miles NE
Sectional New Orleans
Hi Chart H-6K , 8G
Lo Chart L-21C, 22H



Runway	Surface	Length	Width	Lighting		VGSI				
				Runway	Approach					
17/35	Asph	8,004ft	150ft	MIRL		V4R/V4R				
Airport Remarks	See Airport Facility Directory remarks and current NOTAMS. Airport used by military for flight test & training. Extensive VFR military student instrument training in all quadrants of CEW nav aids. Touch & go landings not recommended. Noise abatement procedures.									
ATIS	CTAF	UNICOM	GND CON	TOWER	APP CON	CLNC DEL	DEP CON			
115.900	122.950	122.950	124.050			124.050				
WEATHER 1-800-WX-BRIEF		ASOS / AWOS			Services					
		119.275	850-682-1237	Airframe	YES	Telephone	YES			
Fixed Base Operator				Telephone		Electronics	YES	Lodging	YES	
						Powerplant	YES	Dining	YES	
Emerald Coast Aviation				850-398-6749		Rental Car	YES	Taxi	YES	
						FUEL		100LL, Jet A, Jet A1+		
						ATTENDED (Month/Day/Hr)		ALL/ALL/ALL		

Florida Department of Transportation

Cross City / Dixie Cross City Airport

Owner Dixie County
Manager Clint Beauchamp
 508 Northeast 241st Street
 Cross City, FL 32628

Phone 352-498-6656

Fax 352-498-6654

E-Mail clint.beauchamp@andersoncolumbi.

Website

Identifier CTY
Latitude 29-38.067 N
Longitude 83-06.333 W
Elevation 42 ft
From City 1 Miles E
Sectional Jacksonville
Hi Chart H-8G
Lo Chart L-21D, 24G



Runway	Surface	Length	Width	Lighting			VGSI			
				Runway	Approach					
04/22 13/31	Asph Asph	5,005ft 5,001ft	75ft 100ft	MIRL MIRL	REIL / REIL		P2L/P2L P2L/P2L			
Airport Remarks	See Airport Facility Directory remarks and current NOTAMS.									
ATIS	CTAF	UNICOM	GND CON	TOWER	APP CON	CLNC DEL	DEP CON			
122.800		122.800		127.800		127.800				
WEATHER 1-800-WX-BRIEF		ASOS / AWOS			Services					
				Airframe	YES	Telephone	YES			
Fixed Base Operator				Telephone		Electronics	NO	Lodging	YES	
						Powerplant	YES	Dining	YES	
Dixie Aviation Services				352-498-6656		Rental Car	YES	Taxi	NO	
						FUEL		100LL, Jet A		
						ATTENDED (Month/Day/Hr)		ALL/ALL/0800-1800		

Florida Department of Transportation

Crystal River / Citrus
Crystal River - Captain Tom Davis Field

Owner Citrus County
Manager Thomas E Davis
P. O. Box 2050
Crystal River, FL 34423

Identifier CGC
Latitude 28-52.037 N
Longitude 82-34.278 W
Elevation 9 ft
From City 3 Miles S
Sectional Jacksonville
Hi Chart
Lo Chart L-21D, 24F

Phone 352-795-6868 **Fax** 352-795-1730
E-Mail cagi@tampabay.rr.com
Website www.bocc.citrus.fl.us/pubworks/public_works.htm



Runway	Surface	Length	Width	Lighting			VGSI
				Runway	Approach		
09/27 18/36	Asph Turf	4,557ft 2,666ft	75ft 100ft	MIRL	REIL / REIL		P2L/P2R N/N
Airport Remarks	See Airport Facility Directory remarks and current NOTAMS. Aerobatic activity along N side of Rwy 09/27 and 4 nm SW of airport. Glider operations within 25 nm.						
ATIS	CTAF	UNICOM	GND CON	TOWER	APP CON	CLNC DEL	DEP CON
122.725		122.725		118.600		118.600	
WEATHER 1-800-WX-BRIEF		ASOS / AWOS			Services		
		118.325	352-563-6600	Airframe	YES	Telephone	YES
Fixed Base Operator				Electronics	NO	Lodging	YES
				Powerplant	YES	Dining	YES
Crystal Aero Group				Rental Car	YES	Taxi	YES
				FUEL	100LL, Jet A		
				ATTENDED (Month/Day/Hr)	ALL/ALL/0700-1900		

Florida Department of Transportation


Daytona Beach / Volusia Daytona Beach International Airport

Owner Volusia County
Manager Frederick B Karl
 700 Catalina Dr, Ste 300
 Daytona Beach, FL 32114-3846

Identifier DAB
Latitude 29-10.795 N
Longitude 81-03.483 W
Elevation 34 ft
From City 3 Miles SW
Sectional Jacksonville
Hi Chart H-8H
Lo Chart L-21D, 24G

Phone 386-248-8030 x18070
E-Mail rkarl@volusia.org
Website www.volusia.org/airport

Fax 386-248-8038



Runway	Surface	Length	Width	Lighting			VGSI	
				Runway	Approach			
07L/25R 07R/25L 16/34	Asph/Conc Asph Asph	10,500ft 3,195ft 6,001ft	150ft 100ft 150ft	HIRL MIRL MIRL	MALSR / MALSR REIL / REIL REIL / REIL	N/P4L P2L/P2L P4L/P4L		
Airport Remarks	See Airport Facility Directory remarks and current NOTAMS. Right traffic Rwy 7R & 25R. Extensive flight training on & in vicinity of airport. Heavy migratory bird activity on & in vicinity of airport.							
ATIS	CTAF	UNICOM	GND CON	TOWER	APP CON	CLNC DEL	DEP CON	
132.875		122.950	121.900	120.700 118.100	125.720	119.300	123.900	
WEATHER 1-800-WX-BRIEF		ASOS / AWOS			Services			
		120.050	904-253-7469	Airframe	YES	Telephone	YES	
Fixed Base Operator				Telephone	Electronics	YES	Lodging	NO
Sheltair Aviation Services ATP Jet Center Yelvington Jet Aviation Inc.				386-255-0471	Powerplant	YES	Dining	YES
				386-385-8880	Rental Car	YES	Taxi	YES
				386-257-7791	FUEL	100LL, Jet A		
				ATTENDED (Month/Day/Hr)	ALL/ALL/ALL			

Florida Department of Transportation

Defuniak Springs / Walton Defuniak Springs Airport

Owner City of Defuniak Springs
Manager Ryan Adams
1931 U.S. Hwy 90 West
Defuniak Springs, FL 32435

Phone 850-892-2000

Fax 850-520-4625

E-Mail Ryan@defuniaksprings.net

Website www.defuniaksprings.net/index.aspx?NID=936

Identifier 54J

Latitude 30-43.878 N

Longitude 86-09.227 W

Elevation 289 ft

From City 2 Miles W

Sectional New Orleans

Hi Chart

Lo Chart L-21C, 22H



Runway	Surface	Length	Width	Lighting			VGSI
				Runway	Approach		
09/27 18/36	Asph Dirt	4,146ft 2,700ft	60ft 60ft	MIRL			P2L/P2L N/N
Airport Remarks	See Airport Facility Directory remarks and current NOTAMS. VFR only.						
ATIS	CTAF	UNICOM	GND CON	TOWER	APP CON	CLNC DEL	DEP CON
122.800		122.800		124.050			124.050
WEATHER 1-800-WX-BRIEF		ASOS / AWOS			Services		
		118.72	850-892-0147	Airframe	YES	Telephone	YES
Fixed Base Operator				Electronics	YES	Lodging	YES
City Of Defuniak Springs				Powerplant	YES	Dining	YES
				Rental Car	YES	Taxi	YES
				FUEL	100LL, Jet A1+		
				ATTENDED (Month/Day/Hr)	ALL/ALL/0800-1800		

Florida Department of Transportation

**Deland / Volusia
Bob Lee Flight Strip**

Owner K1J6, LLC
Manager Adrian Thompson
 770 Airport Road, Suite 7
 Ormond Beach, FL 32174

Identifier 1J6
Latitude 29-06.266 N
Longitude 81-18.821 W
Elevation 94 ft
From City 4 Miles N
Sectional Jacksonville
Hi Chart
Lo Chart

Phone 386-673-2899 **Fax** 386-673-0379
E-Mail info@flyoba.com
Website



Runway	Surface	Length	Width	Lighting		VGSI	
				Runway	Approach		
09/27	Turf	3,300ft	110ft			N/N	
Airport Remarks	See Airport Facility Directory remarks and current NOTAMS. VFR only. Right traffic Rwy 27. Ultralight activity on & in vicinity of airport.						
ATIS	CTAF	UNICOM	GND CON	TOWER	APP CON	CLNC DEL	DEP CON
122.800		122.800					
WEATHER 1-800-WX-BRIEF		ASOS / AWOS			Services		
Fixed Base OperatorTelephone				Airframe	NO	Telephone	NO
				Electronics	NO	Lodging	NO
				Powerplant	NO	Dining	NO
				Rental Car	NO	Taxi	NO
				FUEL			
				ATTENDED (Month/Day/Hr)	UNATNDD		

Florida Department of Transportation

DeLand / Volusia
DeLand Municipal - Sidney H Taylor Field

Owner City of DeLand
Manager John Eiff
 1777 Langley Avenue
 DeLand, FL 32724

Phone 386-740-6955 **Fax** 386-740-5812

E-Mail Eiffj@deland.org

Website www.deland.org/Pages/DeLandFL_Airport/index

Identifier DED
Latitude 29-04.019 N
Longitude 81-17.037 W
Elevation 79 ft
From City 3 Miles NE
Sectional Jacksonville
Hi Chart H-8H
Lo Chart L-21D, 24F



Runway	Surface	Length	Width	Lighting			VGSI
				Runway	Approach		
05/23 12/30	Asph Asph	4,301ft 6,001ft	75ft 100ft	MIRL HIRL	REIL / REIL		P2L/P2L P2L/P4L
Airport Remarks	See Airport Facility Directory remarks and current NOTAMS. Parachute jumping. Extensive parachute and flight training operations. Avoid overflying airport during parachute operations. Noise sensitive airport. Noise abatement procedures.						
ATIS	CTAF	UNICOM	GND CON	TOWER	APP CON	CLNC DEL	DEP CON
123.075		123.075		125.350			125.350
WEATHER 1-800-WX-BRIEF		ASOS / AWOS			Services		
		119.575	386-740-5811	Airframe	YES	Telephone	YES
Fixed Base Operator				Electronics	YES	Lodging	YES
				Powerplant	YES	Dining	YES
DeLand Aviation, LLC				Rental Car	YES	Taxi	YES
				FUEL	100LL, Jet A		
				ATTENDED (Month/Day/Hr)	ALL/ALL/0730-1800		

Florida Department of Transportation

Destin / Okaloosa Destin Executive Airport

Owner Okaloosa County
Manager Michael J Stenson
 1701 State Road 85 North
 Eglin AFB, FL 32542-1413

Phone 850-651-7160 x4
E-Mail mstenson@co.okaloosa.fl.us
Website www.flydts.com

Fax 850-651-7164

Identifier DTS
Latitude 30-24.003 N
Longitude 86-28.288 W
Elevation 23 ft
From City 1 Miles E
Sectional New Orleans
Hi Chart H-8G
Lo Chart L-21C, 22H



Runway	Surface	Length	Width	Lighting			VGSI		
				Runway	Approach				
14/32	Asph	5,001ft	100ft	MIRL			P4L/P4L		
Airport Remarks	See Airport Facility Directory remarks and current NOTAMS. Exercise extreme vigilance due to close proximity to Eglin AFB located 6 nm NW of airport.								
ATIS	CTAF	UNICOM	GND CON	TOWER	APP CON	CLNC DEL	DEP CON		
123.075		123.075			132.100 122.000	121.600 127.700	132.100 122.000		
WEATHER 1-800-WX-BRIEF		ASOS / AWOS			Services				
		133.925	850-654-7128	Airframe	YES	Telephone	YES		
Fixed Base Operator				Telephone		Electronics	YES	Lodging	YES
						Powerplant	YES	Dining	YES
Destin Jet				850-424-6890		Rental Car	YES	Taxi	YES
						FUEL		100LL, Jet A	
						ATTENDED (Month/Day/Hr)		ALL/ALL/0700-2000	


Florida Department of Transportation

Dunnellon / Marion Marion County Airport

Owner Dunnellon Airport Authority
Manager John B Helms II
 14968 SW 110th St
 Dunnellon, FL 34432

Identifier X35
Latitude 29-03.707 N
Longitude 82-22.595 W
Elevation 65 ft
From City 4 Miles E
Sectional Jacksonville
Hi Chart H-8H
Lo Chart L-21D, 24F

Phone 352-465-8545 **Fax** 352-465-8553
E-Mail John.Helms@marioncounttyfl.org
Website www.marioncounttyfl.org/Airport/airport.aspx



Runway	Surface	Length	Width	Lighting			VGSI		
				Runway	Approach				
05/23 10/28	Asph Asph	5,000ft 4,702ft	100ft 60ft	MIRL MIRL			P2L/P2L N/N		
Airport Remarks	See Airport Facility Directory remarks and current NOTAMS. This airport has been surveyed by the National Geodetic Survey. Existed prior to 1959.								
ATIS	CTAF	UNICOM	GND CON	TOWER	APP CON	CLNC DEL	DEP CON		
122.800		122.800		118.600		118.600			
WEATHER 1-800-WX-BRIEF		ASOS / AWOS			Services				
				Airframe	YES	Telephone	YES		
Fixed Base Operator				Telephone		Electronics	NO	Lodging	YES
						Powerplant	YES	Dining	YES
Marion County				352-465-8545		Rental Car	NO	Taxi	NO
						FUEL		100LL, Jet A	
						ATTENDED (Month/Day/Hr)		ALL/MON-FRI/0800-1700	

Florida Department of Transportation

Englewood / Sarasota Buchan Airport

Owner Sarasota County
Manager Gary W. Spraggins FPEM
 1001 Sarasota Center Boulevard
 Sarasota, FL 34240-7840

Identifier X36
Latitude 26-59.387 N
Longitude 82-22.389 W
Elevation 15 ft
From City 2 Miles NW
Sectional Miami
Hi Chart
Lo Chart

Phone 941-650-3306 **Fax** 941-841-0992
E-Mail GSpraggi@scgov.net
Website




Runway	Surface	Length	Width	Lighting			VGSI		
				Runway	Approach				
12/30	Turf	2,480ft	120ft	N/N					
Airport Remarks	See Airport Facility Directory remarks and current NOTAMS. VFR only. Parachute jumping. Ultralight activity on & in vicinity of airport. Existed prior to 1959.								
ATIS	CTAF	UNICOM	GND CON	TOWER	APP CON	CLNC DEL	DEP CON		
122.900									
WEATHER 1-800-WX-BRIEF		ASOS / AWOS			Services				
				Airframe	NO	Telephone	NO		
Fixed Base Operator				Telephone		Electronics	NO	Lodging	YES
						Powerplant	NO	Dining	YES
						Rental Car	NO	Taxi	NO
						FUEL			
						ATTENDED (Month/Day/Hr)	UNATNDD		

Florida Department of Transportation

**Eustis / Lake
Mid Florida Air Service Airport**

Owner Manager Phone E-Mail Website	Mid-Florida at Eustis, Inc. Mahmood Rahmanparast U.S. South Engineering & Testing Lab, Inc 14347 Commerce Way Miami Lakes, FL 33016-1502 305-558-2588 rama@ussouth.org http://www.aimav.com/airport/X55	Identifier Latitude Longitude Elevation From City Sectional Hi Chart Lo Chart	X55 28-50.601 N 81-37.801 W 167 ft 3 Miles E Jacksonville
---	--	--	--



Runway	Surface	Length	Width	Lighting			VGSI
				Runway	Approach		
18/36	Turf	3,200ft	100ft	LIRL			N/N
Airport Remarks	See Airport Facility Directory remarks and current NOTAMS. Closed to touch & go landings. No flight training.						
ATIS	CTAF	UNICOM	GND CON	TOWER	APP CON	CLNC DEL	DEP CON
122.800 122.800							
WEATHER 1-800-WX-BRIEF		ASOS / AWOS			Services		
				Airframe	YES	Telephone	NO
Fixed Base Operator				Electronics	NO	Lodging	YES
				Powerplant	YES	Dining	YES
				Rental Car	YES	Taxi	YES
				FUEL			
				ATTENDED (Month/Day/Hr)	ALL/ALL/0900-SS		

Florida Department of Transportation

**Everglades City / Collier
Everglades Airport**

Owner Collier County Airport Authority
Manager Justin E Lobb
 2005 Mainsail Dr, Ste 1
 Naples, FL 34114

Phone 239-642-7878 x35 **Fax** 239-394-3515
E-Mail JustinLobb@colliergov.net
Website www.colliergov.net/Index.aspx?page=60

Identifier X01
Latitude 25-50.923 N
Longitude 81-23.405 W
Elevation 5 ft
From City 1 Miles SW
Sectional Miami
Hi Chart
Lo Chart



Runway	Surface	Length	Width	Lighting			VGSI
				Runway	Approach		
15/33	Asph/Turf	2,400ft	50ft	MIRL			N/N
Airport Remarks	See Airport Facility Directory remarks and current NOTAMS. Right traffic Rwy 15. High density bird population on & around airport.						
ATIS	CTAF	UNICOM	GND CON	TOWER	APP CON	CLNC DEL	DEP CON
123.075		123.075					
WEATHER		ASOS / AWOS			Services		
1-800-WX-BRIEF				Airframe	NO	Telephone	YES
Fixed Base Operator				Electronics	NO	Lodging	NO
Everglades Airpark				Powerplant	NO	Dining	NO
				Rental Car	NO	Taxi	NO
				FUEL	100LL		
				ATTENDED (Month/Day/Hr)	ALL/ALL/0800-1700		

Florida Department of Transportation

Fernandina Beach / Nassau
Fernandina Beach Municipal Airport

Owner City of Fernandina Beach
Manager Stephanie A Morgan
 700 Airport Road
 Fernandina Beach, FL 32034

Phone 904-310-3436

Fax 904-310-3468

E-Mail smorgan@fbfl.org

Website www.fbfl.us

Identifier FHB
Latitude 30-36.581 N
Longitude 81-27.639 W
Elevation 16 ft
From City 3 Miles S
Sectional Jacksonville
Hi Chart H-9B, 12F
Lo Chart L-21D, 24G, A



Runway	Surface	Length	Width	Lighting		VGSI
				Runway	Approach	
04/22	Asph	5,301ft	100ft	MIRL	REIL /	P4L/P4L
09/27	Conc	5,000ft	100ft	MIRL		P4L/P4L
13/31	Asph	5,152ft	100ft	MIRL	REIL /	P2L/N

Airport Remarks	See Airport Facility Directory remarks and current NOTAMS.
-----------------	--

ATIS	CTAF	UNICOM	GND CON	TOWER	APP CON	CLNC DEL	DEP CON
118.750	122.700	122.700			127.000		127.000

WEATHER 1-800-WX-BRIEF	ASOS / AWOS		Airframe	Services		
	118.075	904-277-7323		YES	Telephone	YES
Fixed Base Operator			Electronics	YES	Lodging	YES
McGill Aviation			Powerplant	YES	Dining	YES
			Rental Car	YES	Taxi	YES
			FUEL	100LL, Jet A		
			ATTENDED (Month/Day/Hr)	ALL/ALL/0800-2000		

Florida Department of Transportation

**Fort Lauderdale / Broward
Downtown Fort Lauderdale Heliport**

Owner City of Fort Lauderdale
Manager Rufus A James
 6000 NW 21st Ave.
 Fort Lauderdale, FL 33309

Identifier DT1
Latitude 26-07.228 N
Longitude 80-08.523 W
Elevation 114 ft
From City 0 Miles N
Sectional Miami
Hi Chart
Lo Chart

Phone 954-828-4968 **Fax** 954-938-4974
E-Mail rjames@fortlauderdale.gov
Website www.fortlauderdale.gov/FXE/helistop.htm



Runway	Surface	Length	Width	Lighting		VGSI	
				Runway	Approach		
ftft							
Airport Remarks	See Airport Facility Directory remarks and current NOTAMS. VFR only. Rooftop landing facility measures 84ft x 84ft, concrete. PPR to use parking position. Repetitive flight training and student solos discouraged. Noise sensitive areas all quadrants.						
ATIS	CTAF	UNICOM	GND CON	TOWER	APP CON	CLNC DEL	DEP CON
123.500123.050							
WEATHER 1-800-WX-BRIEF		ASOS / AWOS			Services		
				Airframe	NO	Telephone	YES
Fixed Base OperatorTelephone				Electronics	NO	Lodging	NO
				Powerplant	NO	Dining	YES
				Rental Car	NO	Taxi	NO
				FUEL			
				ATTENDED (Month/Day/Hr)	IREG		

Florida Department of Transportation

**Fort Lauderdale / Broward
Fort Lauderdale Executive Airport**

Owner City of Fort Lauderdale
Manager Rufus A James
6000 NW 21st Ave.
Fort Lauderdale, FL 33309

Phone 954-828-4968

Fax 954-938-4974

E-Mail rjames@fortlauderdale.gov

Website www.fortlauderdale.gov/fxe

Identifier FXE
Latitude 26-11.837 N
Longitude 80-10.243 W
Elevation 13 ft
From City 5 Miles N
Sectional Miami
Hi Chart H-81
Lo Chart L-23C, A



Runway	Surface	Length	Width	Lighting			VGSI
				Runway	Approach		
09/27 13/31	Asph Asph	6,002ft 4,000ft	100ft 100ft	HIRL MIRL	MALS / REIL REIL / REIL	P4L/P4L P2L/P2L	
Airport Remarks	See Airport Facility Directory remarks and current NOTAMS. Birds on & in vicinity of airport. All aircraft avoid overflights of residential area 1/2 mile SW of control tower. Noise abatement procedures.						
ATIS	CTAF	UNICOM	GND CON	TOWER	APP CON	CLNC DEL	DEP CON
119.850		122.950	121.750	120.900	119.700	127.950	119.700
WEATHER 1-800-WX-BRIEF		ASOS / AWOS			Services		
		119.850	954-772-2537	Airframe	YES	Telephone	YES
Fixed Base Operator				Electronics	YES	Lodging	YES
				Powerplant	YES	Dining	YES
World Jet Banyan Air Service Sano Jet Center W Aviation				Rental Car	YES	Taxi	YES
				FUEL	100LL, Jet A		
				ATTENDED (Month/Day/Hr)	ALL/ALL/ALL		

Florida Department of Transportation

Fort Lauderdale / Broward Fort Lauderdale/Hollywood International Airport

Owner Broward County
Manager Mark E Gale
 2200 Southwest 45th Street, Suite 101
 Dania Beach, FL 33312

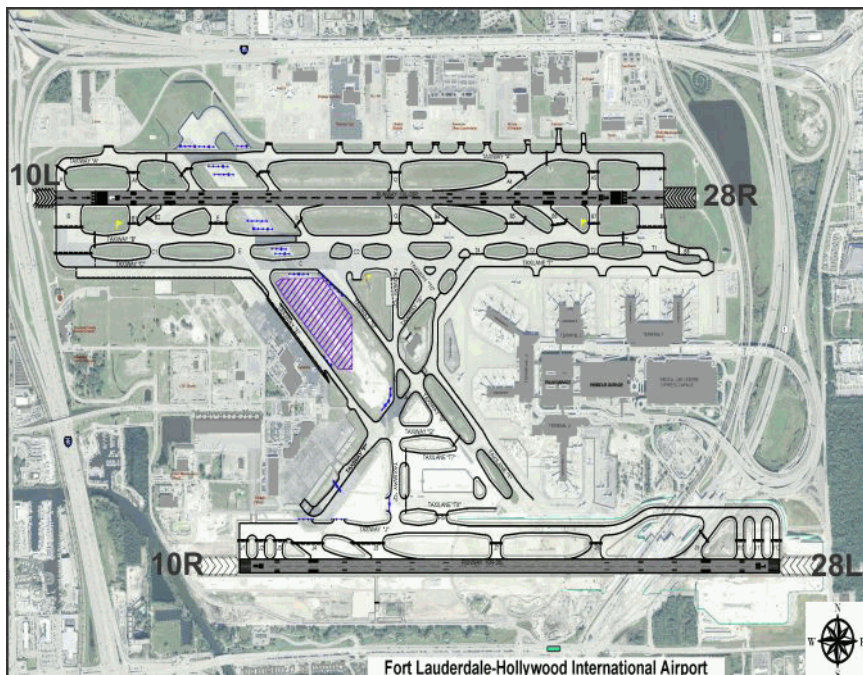
Phone 954-359-6214

Fax 954-359-6183

E-Mail mgale@broward.org

Website www.co.broward.fl.us/airport

Identifier FLL
Latitude 26-04.355 N
Longitude 80-09.165 W
Elevation 9 ft
From City 3 Miles SW
Sectional Miami
Hi Chart H-81
Lo Chart L-23C, A



Runway	Surface	Length	Width	Lighting		VGSI		
				Runway	Approach			
10L/28R 10R/28L	Asph Conc	9,000ft 8,000ft	150ft 150ft	HIRL	MALS R / MALS R MALS F / MALS F	P4R/P4L P4R/P4L		
Airport Remarks	See Airport Facility Directory remarks and current NOTAMS. Arpt clsd to air carrier jet trng. Arpt clsd to large acft trng over 58,000 lbs max certificated GWT. Flocks of birds on and in vicinity of fld. This airport has been surveyed by the National Geodetic Survey.							
ATIS	CTAF	UNICOM	GND CON	TOWER	APP CON	CLNC DEL	DEP CON	
135.000		122.950	121.400 121.700	119.300 120.200	126.050 119.450	128.400	128.600 119.700	
WEATHER 1-800-WX-BRIEF		ASOS / AWOS			Services			
		135.000	954-359-7857	Airframe	YES	Telephone	YES	
Fixed Base Operator				Telephone	Electronics	YES	Lodging	YES
					Powerplant	YES	Dining	YES
National Jets Air Center Shellair Signature Flight Support Jetscape Services				Rental Car	YES	Taxi	YES	
				FUEL	100LL, Jet A			
				ATTENDED (Month/Day/Hr)	ALL/ALL/ALL			

Florida Department of Transportation

Fort Myers / Lee Page Field

Owner Lee County Port Authority
Manager Barry C Bratton A.A.E.
 5200 Capt. Channing Page Drive
 Fort Myers, FL 33907-1526

Identifier FMY
Latitude 26-35.200 N
Longitude 81-51.797 W
Elevation 17 ft
From City 3 Miles S
Sectional Miami
Hi Chart H-8H
Lo Chart L-21D, 23B

Phone 239-590-6601 **Fax** 239-590-6615
E-Mail bcbatton@flylcpa.com
Website www.flylcpa.com/fmy/index.php



Runway	Surface	Length	Width	Lighting			VGSI			
				Runway	Approach					
05/23 13/31	Asph Asph	6,406ft 4,912ft	150ft 150ft	MIRL MIRL			V4L/V4L V4L/V4L			
Airport Remarks	See Airport Facility Directory remarks and current NOTAMS. High density bird population within airport boundaries. Brightly lighted ball field 1,500 ft SE of approach end Rwy 05. Noise sensitive airport. Fees for all charter & revenue producing aircraft. PPR for customs clearance. Air to FBO									
ATIS	CTAF	UNICOM	GND CON	TOWER	APP CON	CLNC DEL	DEP CON			
123.725	119.000		121.700	119.000	126.800 134.750	121.700	126.800 134.750			
WEATHER 1-800-WX-BRIEF		ASOS / AWOS			Services					
			239-936-2318	Airframe	YES	Telephone	YES			
Fixed Base Operator				Telephone		Electronics	YES	Lodging	YES	
						Powerplant	YES	Dining	YES	
Page Field Aviation Center				239-590-6600		Rental Car	YES	Taxi	YES	
						FUEL			100LL, Jet A	
						ATTENDED (Month/Day/Hr)			ALL/ALL/0700-2300	

Florida Department of Transportation

**Fort Myers / Lee
Southwest Florida International Airport**

Owner Lee County Port Authority
Manager Gary E Duncan
 501 Danley Drive
 Fort Myers, FL 33907

Identifier RSW
Latitude 26-32.170 N
Longitude 81-45.310 W
Elevation 30 ft
From City 10 Miles SE
Sectional Miami
Hi Chart H-8H
Lo Chart L-21D, 23B

Phone 239-590-4700 **Fax** 239-768-4912
E-Mail geduncan@flylcpa.com
Website www.flylcpa.com



Runway	Surface	Length	Width	Lighting			VGSI		
				Runway	Approach				
06/24	Asph	12,000ft	150ft	HIRL	MALSR / REIL		P4L/P4L		
Airport Remarks	See Airport Facility Directory remarks and current NOTAMS. Right traffic Rwy 06. Birds & wildlife on & in vicinity of airport. No helicopter operations permitted on terminal apron. Noise abatement procedures Customs user fee airport. Commerical aircraft fees.								
ATIS	CTAF	UNICOM	GND CON	TOWER	APP CON	CLNC DEL	DEP CON		
124.650	128.750	122.950	121.900	128.750	126.800 134.750	132.075	126.800 134.750		
WEATHER 1-800-WX-BRIEF		ASOS / AWOS			Services				
		124.650	239-561-0966	Airframe	YES	Telephone	YES		
Fixed Base Operator				Telephone		Electronics	NO	Lodging	YES
						Powerplant	YES	Dining	YES
PrivateSky Aviation Services,Inc				239-225-6100		Rental Car	YES	Taxi	YES
						FUEL		100LL, Jet A	
						ATTENDED (Month/Day/Hr)		ALL/ALL/ALL	

Florida Department of Transportation

**Fort Pierce / St. Lucie
Treasure Coast International Airport**

Owner St. Lucie County
Manager John T Wiatrak CM, ACE
2300 Virginia Avenue
Fort Pierce, FL 34946

Identifier FPR
Latitude 27-29.704 N
Longitude 80-22.096 W
Elevation 23 ft
From City 3 Miles NW
Sectional Miami
Hi Chart H-81
Lo Chart L-24F

Phone 772-462-1727 **Fax** 772-462-1718
E-Mail wiatrakj@stlucieco.org
Website www.stlucieco.gov/airport



Runway	Surface	Length	Width	Lighting			VGSI		
				Runway	Approach				
10L/28R 10R/28L 14/32	Asph Asph Asph	4,000ft 6,492ft 4,755ft	75ft 150ft 100ft	MIRL MIRL MIRL	REIL / REIL		N/N V4L/V4L P4L/N		
Airport Remarks	See Airport Facility Directory remarks and current NOTAMS. When tower closed right traffic Rwy 14. Numerous birds & wildlife on & in vicinity of airport. Extensive flight training on & within 20 miles of airport below 6,000 ft. Extremely noise sensitive area E & SE. Noise abatement procedures.								
ATIS	CTAF	UNICOM	GND CON	TOWER	APP CON	CLNC DEL	DEP CON		
134.825	128.200		119.550	128.200	132.250		132.250		
WEATHER 1-800-WX-BRIEF		ASOS / AWOS 134.825 772-489-4281			Services				
Fixed Base Operator				Telephone		Airframe	YES	Telephone	YES
						Electronics	YES	Lodging	YES
APP Jet Center				772-489-2285		Powerplant	YES	Dining	YES
						Rental Car	YES	Taxi	YES
						FUEL	100LL, Jet A		
				ATTENDED (Month/Day/Hr)		All/All/0700-2100			

Florida Department of Transportation

Gainesville / Alachua Gainesville Regional Airport

Owner Gainesville-Alachua County Regional Airport Authority
Manager Allan J Penksa AAE
 3880 Northeast 39th Avenue, Suite A
 Gainesville, FL 32609

Phone 352-373-0249 x11 **Fax** 352-374-8368
E-Mail allan.penksa@flygainesville.com
Website www.flygainesville.com

Identifier GNV
Latitude 29-41.403 N
Longitude 82-16.307 W
Elevation 151 ft
From City 3 Miles NE
Sectional Jacksonville
Hi Chart H-8H. 12F
Lo Chart L-21D, 24G



Runway	Surface	Length	Width	Lighting			VGSI			
				Runway	Approach					
07/25 11/29	Asph Asph	4,158ft 7,504ft	100ft 150ft	MIRL HIRL	REIL / MALSR		P4L/P4L P4L/P4R			
Airport Remarks	See Airport Facility Directory remarks and current NOTAMS. High density migratory birds during daylight hours in vicinity of all runways.									
ATIS	CTAF	UNICOM	GND CON	TOWER	APP CON	CLNC DEL	DEP CON			
127.150	119.550	122.950	121.700	119.550	118.175	121.700	118.175			
WEATHER 1-800-WX-BRIEF		ASOS / AWOS			Services					
		127.150	352-335-8672	Airframe	YES	Telephone	YES			
Fixed Base Operator				Telephone		Electronics	YES	Lodging	YES	
						Powerplant	YES	Dining	YES	
University Air Center				352-335-4681		Rental Car	YES	Taxi	YES	
						FUEL		100LL, Jet A		
						ATTENDED (Month/Day/Hr)		ALL/ALL/ALL		

Florida Department of Transportation

High Springs / Alachua Oak Tree Landing Airport

Owner Oak Tree Landing LLC
Manager Julie Cole
 3603 Northwest 63rd Place
 Gainesville, FL 32653

Phone 352-871-5354

E-Mail jhccole@gmail.com

Website

Fax 866-853-8421

Identifier 6J8
Latitude 29-43.208 N
Longitude 82-39.838 W
Elevation 90 ft
From City 7 Miles SW
Sectional Jacksonville
Hi Chart
Lo Chart



Runway	Surface	Length	Width	Lighting			VGSI
				Runway	Approach		
09/27	Asph	4,990ft	75ft	N/N			
Airport Remarks	See Airport Facility Directory remarks and current NOTAMS. VFR only.						
ATIS	CTAF	UNICOM	GND CON	TOWER	APP CON	CLNC DEL	DEP CON
122.900							
WEATHER 1-800-WX-BRIEF		ASOS / AWOS			Services		
				Airframe	NO	Telephone	YES
Fixed Base Operator				Electronics	NO	Lodging	NO
				Powerplant	NO	Dining	NO
				Rental Car	NO	Taxi	NO
				FUEL			
				ATTENDED (Month/Day/Hr)		UNATNDD	

Florida Department of Transportation

Hilliard / Nassau Hilliard Airpark

Owner Town of Hilliard
Manager Joseph Blake
P.O. Box 549
Hilliard, FL 32406-0549

Phone 904-923-0482
E-Mail josephblake@comcast.net
Website

Fax

Identifier 01J
Latitude 30-41.281 N
Longitude 81-54.357 W
Elevation 59 ft
From City 1 Miles E
Sectional Jacksonville
Hi Chart
Lo Chart



Runway	Surface	Length	Width	Lighting		VGSI	
				Runway	Approach		
18/36	Turf	3,600ft	120ft	HIRL	P2R/P2L		
Airport Remarks	See Airport Facility Directory remarks and current NOTAMS. VFR only.						
ATIS	CTAF	UNICOM	GND CON	TOWER	APP CON	CLNC DEL	DEP CON
122.900							
WEATHER 1-800-WX-BRIEF		ASOS / AWOS			Services		
				Airframe	NO	Telephone	YES
Fixed Base Operator				Electronics	NO	Lodging	NO
				Powerplant	NO	Dining	YES
Hilliard Aviation				Rental Car	NO	Taxi	NO
				FUEL			
				ATTENDED (Month/Day/Hr)		UNATNDD	


Florida Department of Transportation

Hollywood / Broward North Perry Airport

Owner Broward County
Manager Nina MacPherson
 101 SW 77th Way
 Pembroke Pines, FL 33023-2509

Identifier HWO
Latitude 26-00.085 N
Longitude 80-14.431 W
Elevation 9 ft
From City 5 Miles W
Sectional Miami
Hi Chart
Lo Chart L-23C, A

Phone 954-359-1016 **Fax** 954-962-3119
E-Mail nmacpherson@broward.org
Website http://NorthPerryAirport.net



Runway	Surface	Length	Width	Lighting			VGSI
				Runway	Approach		
01L/19R	Asph	3,350ft	100ft	MIRL	REIL / REIL		P2L/P2L
01R/19L	Asph	3,260ft	100ft				P2L/P2L
10L/28R	Asph	3,240ft	100ft				P2L/P2L
10R/28L	Asph	3,255ft	100ft	MIRL	REIL / REIL		P4L/P2L
Airport Remarks	See Airport Facility Directory remarks and current NOTAMS. Arpt clsd to acft over 12,500 lbs max certified GWT. Bird act on and invof arpt. High volume of banner towing and student flt invof arpt. Numerous tall twrs SE of arpt cause radio interference.						
ATIS	CTAF	UNICOM	GND CON	TOWER	APP CON	CLNC DEL	DEP CON
135.475	132.100	122.950	120.450	132.100 134.300	128.600	128.600	
WEATHER 1-800-WX-BRIEF		ASOS / AWOS			Services		
		135.475	954-983-5904	Airframe	YES	Telephone	YES
Fixed Base Operator				Electronics	YES	Lodging	YES
				Powerplant	YES	Dining	NO
The Fuel Depot @ Bobby's Landing Hollywood Aviation, Inc Pelican Flight Training North Perry Central				Rental Car	YES	Taxi	YES
				FUEL	100LL, Jet A		
				ATTENDED (Month/Day/Hr)	ALL/ALL/0700-2100		

Florida Department of Transportation

Homestead / Miami-Dade Homestead General Aviation Airport

Owner Miami-Dade County
Manager Jonathon Spicer
12800 SW 145 Avenue
Building 507
Miami, FL 33186

Phone 305-869-1702

Fax 305-869-1780

E-Mail jspicer@miami-airport.com

Website www.miami-airport.com/homestead.asp

Identifier X51
Latitude 25-29.923 N
Longitude 80-33.254 W
Elevation 9 ft
From City 4 Miles NW
Sectional Miami
Hi Chart
Lo Chart L-23C, A




Runway	Surface	Length	Width	Lighting		VGSI	
				Runway	Approach		
09/27	Turf	2,501ft	150ft			N/N	
10/28	Asph	3,000ft	75ft	MIRL		P2L/N	
18/36	Asph	4,000ft	100ft	MIRL		N/P4R	
Airport Remarks	See Airport Facility Directory remarks and current NOTAMS. VFR only. Right traffic Rwy 18 & 27. Parachute jumping and extensive crop dusting in area. Ultralight activity on & in vicinity of airport. Aerobatic box south of airport.						
ATIS	CTAF	UNICOM	GND CON	TOWER	APP CON	CLNC DEL	DEP CON
122.800		122.800		125.500		125.500	
WEATHER 1-800-WX-BRIEF		ASOS / AWOS 118.375305-247-2791			Services		
				Airframe	YES	Telephone	YES
Fixed Base Operator Telephone				Electronics	NO	Lodging	YES
				Powerplant	YES	Dining	YES
Roberts Air South Homestead Executive Jet Center				Rental Car	YES	Taxi	YES
				FUEL	100LL, Jet A		
				ATTENDED (Month/Day/Hr)	ALL/ALL/ALL		

Florida Department of Transportation

Immokalee / Collier Immokalee Regional Airport

Owner Manager	Collier County Airport Authority Justin E Lobb 2005 Mainsail Dr, Ste 1 Naples, FL 34114	Identifier IMM Latitude 26-26.023 N Longitude 81-24.029 W Elevation 36 ft From City 1 Miles NE Sectional Miami Hi Chart H-8H Lo Chart L-23C
Phone	239-642-7878 x35	Fax 239-394-3515
E-Mail	JustinLobb@colliergov.net	
Website	www.colliergov.net/Index.aspx?page=59	



Runway	Surface	Length	Width	Lighting			VGSI			
				Runway	Approach					
09/27 18/36	Asph Asph	5,000ft 4,550ft	100ft 150ft	MIRL MIRL	REIL / REIL REIL / REIL	P4L/P4L P4L/P4L				
Airport Remarks	See Airport Facility Directory remarks and current NOTAMS. Glider activity below 10,000 ft within 10 nm from SR-SS. Crop dusting operations conducted during daylight hours. Take-offs and landings on turf areas of airport are not authorized. Taxiway B is not lighted.									
ATIS	CTAF	UNICOM	GND CON	TOWER	APP CON	CLNC DEL	DEP CON			
122.900				119.750 134.750		119.750 134.750				
WEATHER 1-800-WX-BRIEF		ASOS / AWOS				Services				
		118.525	239-657-2038	Airframe	YES	Telephone	YES			
Fixed Base Operator				Telephone		Electronics	NO	Lodging	YES	
						Powerplant	YES	Dining	YES	
Immokalee Airport				239-657-9003		Rental Car	YES	Taxi	NO	
						FUEL		100LL, Jet A		
						ATTENDED (Month/Day/Hr)		ALL/ALL/0800-1700		

Florida Department of Transportation


Indiantown / Martin Indiantown Airport

Owner Indiantown International Inc.
Manager Clyde W Dawson
P.O. Box 1234
Indiantown, FL 34956-1234

Phone 772-597-5800
E-Mail Chrisara66@aol.com
Website

Fax 772-597-5805

Identifier X58
Latitude 27-02.187 N
Longitude 80-26.403 W
Elevation 30 ft
From City 2 Miles NE
Sectional Miami
Hi Chart
Lo Chart



Runway	Surface	Length	Width	Lighting			VGSI
				Runway	Approach		
13/31	Turf	5,512ft	95ft				N/N
Airport Remarks	See Airport Facility Directory remarks and current NOTAMS. VFR only. No touch & go landings. PPR for transient aircraft training. Standing water runway edges after rain. Landing fee currently in effect. \$10 landing fee waived with fuel purchase.						
ATIS	CTAF	UNICOM	GND CON	TOWER	APP CON	CLNC DEL	DEP CON
123.000		123.000					
WEATHER 1-800-WX-BRIEF		ASOS / AWOS			Services		
				Airframe	YES	Telephone	YES
Fixed Base Operator				Electronics	NO	Lodging	YES
X-58, Inc.				Powerplant	YES	Dining	YES
				Rental Car	NO	Taxi	NO
				FUEL	100LL		
				ATTENDED (Month/Day/Hr)	UNATNDD		

Florida Department of Transportation

Inverness / Citrus Inverness Airport

Owner Citrus County
Manager Bill J Bachschmidt
P.O. Box 1589
Inglis, FL 34449-1589

Phone 352-447-5488 x227
E-Mail BILLB@dabcon.com

Website www.bocc.citrus.fl.us/pubworks/public_works.htm

Fax 352-447-4133

Identifier INF
Latitude 28-48.516 N
Longitude 82-18.989 W
Elevation 50 ft
From City 2 Miles SE
Sectional Jacksonville
Hi Chart H-8H
Lo Chart L-21D, 24F



Runway	Surface	Length	Width	Lighting			VGSI
				Runway	Approach		
01/19	Asph	5,001ft	75ft	MIRL	REIL / REIL		P4L/P4L
Airport Remarks	See Airport Facility Directory remarks and current NOTAMS. Right traffic Rwy 01.						
ATIS	CTAF	UNICOM	GND CON	TOWER	APP CON	CLNC DEL	DEP CON
122.725		122.725		118.600			118.600
WEATHER 1-800-WX-BRIEF		ASOS / AWOS			Services		
		119.975	352-341-0264	Airframe	YES	Telephone	YES
Fixed Base Operator Whiskey Bravo Air, Inc				Electronics	NO	Lodging	YES
				Powerplant	YES	Dining	YES
				Rental Car	YES	Taxi	YES
				FUEL	100LL, Jet A		
				ATTENDED (Month/Day/Hr)	ALL/ALL/0700-1900		

Florida Department of Transportation

Jacksonville / Duval Cecil Airport

Owner Jacksonville Aviation Authority
Manager Kelly Dollarhide
 13365 Simpson Way
 Jacksonville, FL 32221

Phone 904-573-1604

Fax 904-779-9745

E-Mail kelly.dollarhide@cecilairport.com

Website www.cecilairport.com

Identifier VQQ
Latitude 30-13.120 N
Longitude 81-52.600 W
Elevation 81 ft
From City 13 Miles SW Jacksonville
Sectional
Hi Chart H-8H
Lo Chart L-121D, 24G, A



Runway	Surface	Length	Width	Lighting		VGSI
				Runway	Approach	
09L/27R	Asph/Conc	4,439ft	200ft	HIRL	MALSR /	N/N
09R/27L	Asph/Conc	8,003ft	200ft	HIRL	MALSR / MALSR	P4L/P4L
18L/36R	Asph/Conc	12,503ft	200ft			P4L/P4L
18R/36L	Asph/Conc	8,002ft	200ft			N/N

Airport Remarks	See Airport Facility Directory remarks and current NOTAMS. Wildlife in vicinity of airport.						
------------------------	---	--	--	--	--	--	--

ATIS	CTAF	UNICOM	GND CON	TOWER	APP CON	CLNC DEL	DEP CON
125.275	126.100	122.950	121.625	126.100	123.800	121.625	123.800

WEATHER 1-800-WX-BRIEF	ASOS / AWOS		Services			
	125.275	904-778-6934	Airframe	YES	Telephone	YES
Fixed Base Operator			Electronics	YES	Lodging	YES
			Powerplant	YES	Dining	YES
Jacksonville JetPort			Rental Car	YES	Taxi	YES
			FUEL	100LL, Jet A1+		
			ATTENDED (Month/Day/Hr)	ALL/ALL/0700-2200		

Florida Department of Transportation

Jacksonville / Duval Herlong Recreational Airport

Owner Jacksonville Aviation Authority
Manager Rolf Riechmann
 9300 Normandy Blvd, Ste 4
 Jacksonville, FL 32221-5522

Phone 904-741-5071 **Fax** 904-781-4851
E-Mail rolf.riechmann@flyherlong.com
Website www.flyherlong.com

Identifier HEG
Latitude 30-16.514 N
Longitude 81-48.323 W
Elevation 87 ft
From City 8 Miles SW
Sectional
Hi Chart
Lo Chart L-21D, 24G, A



Runway	Surface	Length	Width	Lighting			VGSI
				Runway	Approach		
07/25	Asph	3,999ft	100ft	MIRL			P2L/P2L
11/29	Asph	3,500ft	100ft	MIRL			P2L/P2L
Airport Remarks	See Airport Facility Directory remarks and current NOTAMS. Parachute jumping. Ultralight & glider activity on & in vicinity of airport.						
ATIS	CTAF	UNICOM	GND CON	TOWER	APP CON	CLNC DEL	DEP CON
123.000		123.000		124.400			124.400
WEATHER 1-800-WX-BRIEF		ASOS / AWOS			Services		
		119.275	904-695-0334	Airframe	YES	Telephone	YES
Fixed Base Operator				Electronics	NO	Lodging	YES
First Coast Flight Center				Powerplant	YES	Dining	YES
				Rental Car	YES	Taxi	YES
				FUEL	100LL, Jet A		
				ATTENDED (Month/Day/Hr)	ALL/ALL/0630-1930		

Florida Department of Transportation

Jacksonville / Duval Jacksonville Executive At Craig Airport

Owner Jacksonville Aviation Authority Manager Tiffany Gillem 855-1 Saint Johns Bluff Road North, Suite 500 Jacksonville, FL 32225-8388	Identifier CRG Latitude 30-20.179 N Longitude 81-30.867 W Elevation 41 ft From City 8 Miles E Sectional Hi Chart Lo Chart L-21D, 24G, A	Phone 904-741-5061 Fax 904-645-6483 E-Mail tiffany.gillem@flyjaxex.com Website www.jaa.aero/AirSys/Craig.aspx
---	--	---



Runway	Surface	Length	Width	Lighting			VGSI
				Runway	Approach		
05/23 14/32	Asph Asph/Gravel	4,004ft 4,008ft	100ft 100ft	MIRL HIRL	/ REIL REIL / MALSR		P4L/P4L P4L/P4L
Airport Remarks	See Airport Facility Directory remarks and current NOTAMS. Birds and wildlife on & in vicinity of airport. Banner towing on weekends & special events. Noise abatement procedures.						
ATIS	CTAF	UNICOM	GND CON	TOWER	APP CON	CLNC DEL	DEP CON
125.400	132.100	122.950	121.800	132.100	124.900	118.350	124.900
WEATHER 1-800-WX-BRIEF		ASOS / AWOS			Services		
		125.4	904-646-4670	Airframe	YES	Telephone	YES
Fixed Base Operator				Electronics	YES	Lodging	YES
				Powerplant	YES	Dining	YES
Sky Harbor Aviation Craig Air Center				Rental Car	YES	Taxi	YES
				FUEL	100LL, Jet A		
				ATTENDED (Month/Day/Hr)	ALL/MON-FRI/0600-2300 ALL/SAT-SUN/0600-2200		

Florida Department of Transportation

**Jacksonville / Duval
Jacksonville International Airport**

Owner Jacksonville Aviation Authority
Manager Steven J Grossman
 14201 Pecan Park Road
 Jacksonville, FL 32218

Identifier JAX
Latitude 30-29.643 N
Longitude 81-41.272 W
Elevation 30 ft
From City 9 Miles N
Sectional Jacksonville
Hi Chart H-8H, 12F
Lo Chart L-21D, 24G, A

Phone 904-741-2069 **Fax** 904-741-2039
E-Mail steve.grossman@flyjacksonville.com
Website www.jia.aero



Runway	Surface	Length	Width	Lighting			VGSI	
				Runway	Approach			
08/26 14/32	Conc Conc	10,000ft 7,701ft	150ft 150ft	HIRL HIRL	ALSF2 / MALSR MALSR / REIL		P4L/P4R P4L/P4L	
Airport Remarks	See Airport Facility Directory remarks and current NOTAMS. Wildlife on airfield, more active in evening hours. BAK-14 Aircraft Cable arresting system available. This airport has been surveyed by the National Geodetic Survey.							
ATIS	CTAF	UNICOM	GND CON	TOWER	APP CON	CLNC DEL	DEP CON	
125.850		122.950	121.900	118.300	127.000 123.800	119.500	127.000 124.900	
WEATHER 1-800-WX-BRIEF		ASOS / AWOS			Services			
		125.850	904-741-4304	Airframe	YES	Telephone	YES	
Fixed Base Operator				Telephone	Electronics	YES	Lodging	YES
Signature Flight Support Sheltair				904-741-2201 904-741-0904	Powerplant	YES	Dining	YES
					Rental Car	YES	Taxi	YES
					FUEL	100LL, Jet A		
				ATTENDED (Month/Day/Hr)	ALL/ALL/ALL			

Florida Department of Transportation

Key West / Monroe **Key West International Airport**

Owner Monroe County
Manager Don DeGraw
 9400 Overseas Highway, Ste 200
 Marathon, FL 33050-3234

Phone 305-289-6302 **Fax** 305-743-0396

E-Mail DeGraw-Donald@MonroeCounty-FL

Website www.eywairport.com

Identifier EYW
Latitude 24-33.367 N
Longitude 81-45.573 W
Elevation 3 ft
From City 2 Miles E
Sectional Miami
Hi Chart
Lo Chart L-21D, 23C



Runway	Surface	Length	Width	Lighting			VGSI	
				Runway	Approach			
09/27	Asph	4,801ft	100ft	MIRL	REIL / REIL		P4L/P4R	
Airport Remarks	See Airport Facility Directory remarks and current NOTAMS. Right traffic Rwy 09. Parachute jumping. Birds on & in vicinity of airport. Restricted Area R-2916 located 14 nm NE of airport on cable to 14,000 ft. Noise abatement procedures. Intensive military traffic S & E of airport.							
ATIS	CTAF	UNICOM	GND CON	TOWER	APP CON	CLNC DEL	DEP CON	
119.675	118.200	122.950	121.900	118.200	124.025 133.500	121.900	124.025 133.500	
WEATHER 1-800-WX-BRIEF		ASOS / AWOS			Services			
		119.675	305-292-4046	Airframe	YES	Telephone	YES	
Fixed Base Operator				Telephone	Electronics	NO	Lodging	YES
				Powerplant	YES	Dining	YES	
Signature				305-296-5422	Rental Car	YES	Taxi	YES
					FUEL	100, Jet A		
					ATTENDED (Month/Day/Hr)	ALL/ALL/0700-2300		

Florida Department of Transportation

Keystone Heights / Clay Keystone Airpark

Owner Keystone Airpark Authority
Manager Maria Gall
 7100 Airport Road
 Starke, FL 32091

Phone 352-473-0031

Fax 352-473-4251

E-Mail mgall@keystoneairport.com

Website www.keystoneairport.com

Identifier 42J
Latitude 29-50.665 N
Longitude 82-02.006 W
Elevation 196 ft
From City 3 Miles N
Sectional Jacksonville
Hi Chart H-8H, 12F
Lo Chart L-21D, 24G



Runway	Surface	Length	Width	Lighting			VGSI	
				Runway	Approach			
05/23 11/29	Asph Asph	5,046ft 4,899ft	100ft 75ft	MIRL HIRL	REIL / REIL REIL /	P2L/P2L P2L/P2L		
Airport Remarks	See Airport Facility Directory remarks and current NOTAMS. Animals on & in vicinity of airport. Restricted Area R-2903A 1.5 miles Rwy 22 end; fly left traffic to avoid. Existed prior to 1959.							
	ATIS	CTAF	UNICOM	GND CON	TOWER	APP CON	CLNC DEL	DEP CON
122.700		122.700		118.175			118.175	
WEATHER 1-800-WX-BRIEF		ASOS / AWOS			Services			
		124.275	352-473-8273	Airframe	YES	Telephone	YES	
Fixed Base Operator				Telephone	Electronics	NO	Lodging	YES
Keystone Airpark Authority				352-473-0031	Powerplant	YES	Dining	NO
					Rental Car	YES	Taxi	YES
					FUEL	100LL, Jet A		
					ATTENDED (Month/Day/Hr)	ALL/ALL/0800-1800		

Florida Department of Transportation

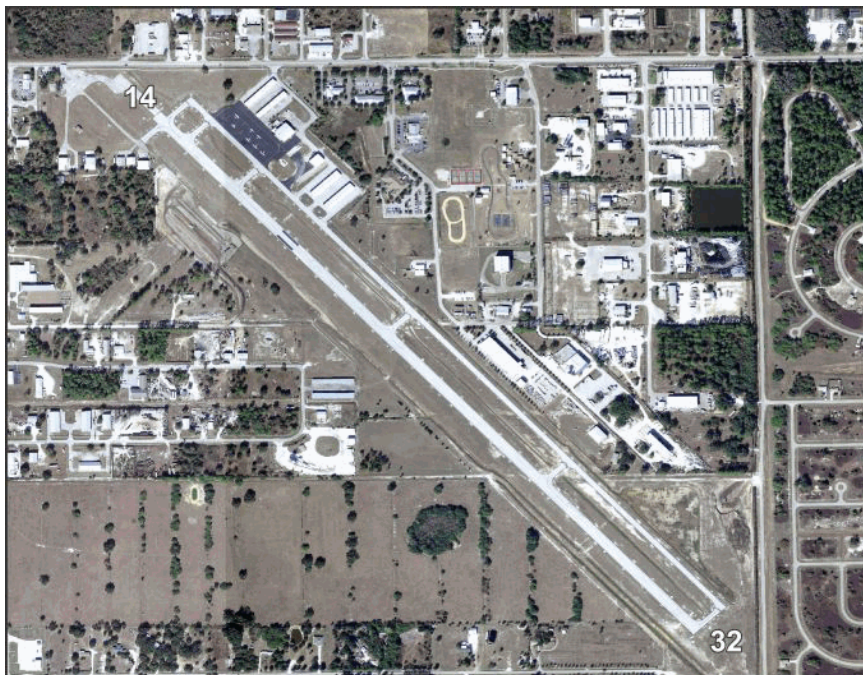
**LaBelle / Hendry
La Belle Municipal Airport**

Owner Hendry County
Manager Thomas Vaughan
P.O. Box 1607
LaBelle, FL 33975

Phone 863-675-1568
E-Mail tvaughan@hendryfla.net
Website www.flylabelle.com

Fax 863-675-2156

Identifier X14
Latitude 26-44.654 N
Longitude 81-25.955 W
Elevation 20 ft
From City 1 Miles S
Sectional Miami
Hi Chart H-8H
Lo Chart L-21D, 23C



Runway	Surface	Length	Width	Lighting			VGSI			
				Runway	Approach					
14/32	Asph	5,254ft	75ft	MIRL	REIL / REIL		P4L/P4L			
Airport Remarks	See Airport Facility Directory remarks and current NOTAMS.									
ATIS	CTAF	UNICOM	GND CON	TOWER	APP CON	CLNC DEL	DEP CON			
122.800		122.800	126.800 134.750			126.800 134.750				
WEATHER 1-800-WX-BRIEF		ASOS / AWOS			Services					
				Airframe	YES	Telephone	YES			
Fixed Base Operator				Telephone		Electronics	YES	Lodging	YES	
						Powerplant	YES	Dining	YES	
Hendry County				863-675-1568		Rental Car	YES	Taxi	YES	
						FUEL		100LL, Jet A		
						ATTENDED (Month/Day/Hr)		All/Monday-Friday/0800-1700		

Florida Department of Transportation

**Lake City / Columbia
Lake City Gateway Airport**

Owner City of Lake City
Manager Roland C Luster Jr.
3524 East U.S. Highway 90
Lake City, FL 32055

Phone 386-752-2118

Fax 386-752-5584

E-Mail lusterr@lcfia.com

Website <http://www.lcfia.com/klcqairport.htm>

Identifier LCO
Latitude 30-10.922 N
Longitude 82-34.616 W
Elevation 201 ft
From City 3 Miles E
Sectional Jacksonville
Hi Chart H-8H, 12F
Lo Chart L-21D, 24G



Runway	Surface	Length	Width	Lighting			VGSI		
				Runway	Approach				
05/23 10/28	Asph Asph	4,000ft 8,003ft	75ft 150ft	MIRL MIRL	/ REIL		N/N P2L/P2L		
Airport Remarks	See Airport Facility Directory remarks and current NOTAMS. Right traffic Rwy 28. Helicopters advised to taxi on paved areas only.								
ATIS	CTAF	UNICOM	GND CON	TOWER	APP CON	CLNC DEL	DEP CON		
119.200		122.950	121.900	119.200	125.375		125.375		
WEATHER 1-800-WX-BRIEF		ASOS / AWOS			Services				
		120.675	386-754-9366	Airframe	YES	Telephone	YES		
Fixed Base Operator				Telephone		Electronics	NO	Lodging	YES
						Powerplant	YES	Dining	YES
Lake City Airport				386-752-1066		Rental Car	YES	Taxi	YES
						FUEL		100LL, Jet A	
						ATTENDED (Month/Day/Hr)		ALL/ALL/0800-1800	

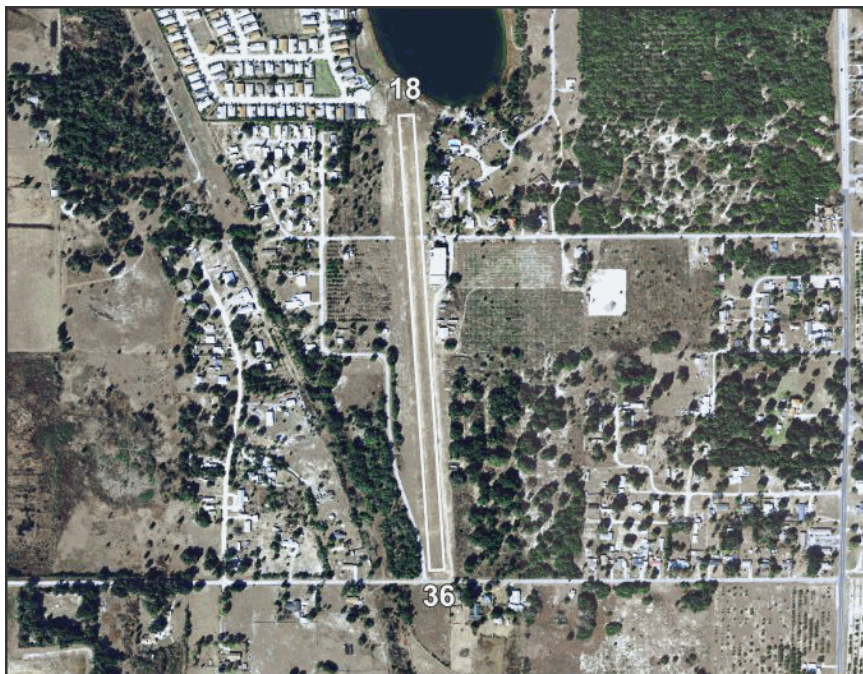
Florida Department of Transportation

**Lake Wales / Polk
Chalet Suzanne Air Strip**

Owner Chalet Suzanne Properties, Inc
Manager Denise Hinshaw
 3800 Chalet Suzanne Dr
 Lake Wales, FL 33859

Phone 863-521-3348 **Fax**
E-Mail denise@chaletsuzanne.com
Website www.chaletsuzanne.com/airstrip.html

Identifier X25
Latitude 27-57.228 N
Longitude 81-36.085 W
Elevation 130 ft
From City 3 Miles N
Sectional Miami
Hi Chart
Lo Chart



Runway	Surface	Length	Width	Lighting			VGSI
				Runway	Approach		
18/36	Turf	2,313ft	60ft	NSTD			N/N
Airport Remarks	See Airport Facility Directory remarks and current NOTAMS. VFR only.						
ATIS	CTAF	UNICOM	GND CON	TOWER	APP CON	CLNC DEL	DEP CON
122.800 122.800							
WEATHER 1-800-WX-BRIEF		ASOS / AWOS			Services		
				Airframe	NO	Telephone	YES
Fixed Base Operator				Electronics	NO	Lodging	NO
				Powerplant	NO	Dining	NO
				Rental Car	NO	Taxi	NO
				FUEL			
				ATTENDED (Month/Day/Hr)	ALL/ALL/0800-2100		

Florida Department of Transportation

**Lake Wales / Polk
Lake Wales Municipal Airport**

Owner Lake Wales Airport Authority
Manager Alexander Vacha
 450 South Airport Road
 Lake Wales, FL 33859

Identifier X07
Latitude 27-53.628 N
Longitude 81-37.225 W
Elevation 127 ft
From City 2 Miles W
Sectional Miami
Hi Chart
Lo Chart L-21D, 24F

Phone 863-678-0080 **Fax**
E-Mail avacha@cityoflakewales.com
Website http://www.cityoflakewales.com/airport/index.shtml



Runway	Surface	Length	Width	Lighting			VGSI
				Runway	Approach		
06/24 17/35	Asph Asph	3,999ft 3,860ft	100ft 75ft	MIRL			P4R/P4L P2R/P2L
Airport Remarks	See Airport Facility Directory remarks and current NOTAMS. Parachute jumping. Ultralight activity on & in vicinity of airport.						
ATIS	CTAF	UNICOM	GND CON	TOWER	APP CON	CLNC DEL	DEP CON
122.800		122.800		120.650			120.650
WEATHER 1-800-WX-BRIEF		ASOS / AWOS			Services		
		124.225	863-678-1334	Airframe	NO	Telephone	YES
Fixed Base Operator				Electronics	NO	Lodging	YES
Lake Wales Aviation, Inc.				Powerplant	NO	Dining	NO
				Rental Car	YES	Taxi	NO
				FUEL	100LL, Jet A		
				ATTENDED (Month/Day/Hr)	All/All/0900-1700		

Florida Department of Transportation

**Lakeland / Polk
Lakeland Linder Regional Airport**

Owner City of Lakeland
Manager Eugene Conrad III
 3900 Don Emerson Drive, Suite 210
 Lakeland, FL 33811

Phone 863-834-3298

Fax 863-834-3274

E-Mail gene.conrad@lakelandgov.net

Website www.lakelandairport.com/

Identifier LAL
Latitude 27-59.334 N
Longitude 82-01.110 W
Elevation 142 ft
From City 4 Miles SW
Sectional Miami
Hi Chart H-8H
Lo Chart L-21D, 24F



Runway	Surface	Length	Width	Lighting			VGSI
				Runway	Approach		
05/23 09/27	Asph Asph	5,005ft 8,499ft	150ft 150ft	HIRL HIRL	MALSR /		P4L/P4L P4R/P4L
Airport Remarks	See Airport Facility Directory remarks and current NOTAMS. Extensive bird activity on & in vicinity of airport.						
ATIS	CTAF	UNICOM	GND CON	TOWER	APP CON	CLNC DEL	DEP CON
118.025	124.500	122.950	121.400	124.500	120.650 119.900	120.650 119.900	
WEATHER 1-800-WX-BRIEF		ASOS / AWOS			Services		
			863-834-2030	Airframe	YES	Telephone	YES
Fixed Base Operator				Electronics	YES	Lodging	YES
				Powerplant	YES	Dining	YES
Sheltair Aviation				Rental Car	YES	Taxi	YES
				FUEL	100LL, Jet A		
				ATTENDED (Month/Day/Hr)	ALL/ALL/0600-2200		

Florida Department of Transportation

Lakeland / Polk South Lakeland Airport

Owner South Lakeland Airport, Inc.
Manager Jay Kurtz
 7500 Coronet Rd
 Mulberry, FL 33860-8307

Identifier X49
Latitude 27-56.001 N
Longitude 82-02.638 W
Elevation 110 ft
From City 1 Miles S
Sectional Miami
Hi Chart
Lo Chart

Phone 863-701-0000 **Fax** 863-425-4923
E-Mail liteplane@bigfoot.com
Website www.therealsouthlakelandairport.com



Runway	Surface	Length	Width	Lighting			VGSI	
				Runway	Approach			
14/32	Turf	2,412ft	100ft	N/N				
Airport Remarks	See Airport Facility Directory remarks and current NOTAMS. VFR only. Right traffic Rwy 14. No powered parachute or gyro ops. Airport has no night time operations. Turf runways may hold water after rain.							
ATIS	CTAF	UNICOM	GND CON	TOWER	APP CON	CLNC DEL	DEP CON	
122.900								
WEATHER 1-800-WX-BRIEF		ASOS / AWOS			Services			
				Airframe	YES	Telephone	YES	
Fixed Base Operator				Telephone	Electronics	NO	Lodging	YES
					Powerplant	YES	Dining	YES
					Rental Car	NO	Taxi	NO
				FUEL				
					ATTENDED (Month/Day/Hr)	ALL/SAT-SUN/0700-DUSK		

Florida Department of Transportation

Leesburg / Lake Leesburg International Airport

Owner City of Leesburg
Manager Tracey Dean
P.O. Box 490630
Leesburg, FL 34749-0630

Identifier LEE
Latitude 28-49.368 N
Longitude 81-48.551 W
Elevation 77 ft
From City 3 Miles NE
Sectional Jacksonville
Hi Chart H-8H
Lo Chart L-21D, 24F

Phone 352-728-9801 **Fax**
E-Mail tracey.dean@leesburgflorida.gov
Website http://www.leesburgflorida.gov/airport



Runway	Surface	Length	Width	Lighting			VGSI	
				Runway	Approach			
03/21 13/31	Asph Asph	4,957ft 6,300ft	100ft 100ft	HIRL HIRL	REIL / REIL		P4L/P4R P4L/P4L	
Airport Remarks	See Airport Facility Directory remarks and current NOTAMS. Existed prior to 1959.							
ATIS	CTAF	UNICOM	GND CON	TOWER	APP CON	CLNC DEL	DEP CON	
134.325	119.350	122.725	121.725	119.350	121.100 120.225	121.100 120.225		
WEATHER 1-800-WX-BRIEF		ASOS / AWOS			Services			
		134.325	352-787-1565	Airframe	YES	Telephone	YES	
Fixed Base Operator				Telephone	Electronics	YES	Lodging	YES
				Powerplant	YES	Dining	NO	
Sunair Aviation				352-787-2211	Rental Car	YES	Taxi	YES
					FUEL	100LL, Jet A		
					ATTENDED (Month/Day/Hr)	ALL/ALL/0700-1900		

Florida Department of Transportation

**Live Oak / Suwannee
Suwannee County Airport**

Owner Suwannee County
Manager Greg Scott
 1201 Silas Drive
 Live Oak, FL 32064

Phone 386-362-3004
E-Mail wgscott@windstream.net
Website www.suwcounty.org

Fax 386-208-1580

Identifier 24J
Latitude 30-18.102 N
Longitude 83-01.416 W
Elevation 104 ft
From City 2 Miles W
Sectional Jacksonville
Hi Chart
Lo Chart L-21D, 24G



Runway	Surface	Length	Width	Lighting			VGSI
				Runway	Approach		
07/25	Asph	4,005ft	75ft	MIRL	REIL / REIL		P2L/P2L
Airport Remarks	See Airport Facility Directory remarks and current NOTAMS. VFR only.						
ATIS	CTAF	UNICOM	GND CON	TOWER	APP CON	CLNC DEL	DEP CON
122.800 122.800							
WEATHER 1-800-WX-BRIEF		ASOS / AWOS			Services		
		118.225	386-362-1731	Airframe	YES	Telephone	YES
Fixed Base Operator Telephone Suwannee County 386-362-4200				Electronics	NO	Lodging	YES
				Powerplant	YES	Dining	NO
				Rental Car	YES	Taxi	YES
				FUEL	100LL		
				ATTENDED (Month/Day/Hr)	ALL/MON-SAT/0800-1800		

Florida Department of Transportation

Marathon / Monroe
The Florida Keys Marathon International Airport

Owner Monroe County
Manager Thomas Henderson
 9400 Overseas Hwy, Ste 200
 Marathon, FL 33050

Identifier MTH
Latitude 24-43.571 N
Longitude 81-03.082 W
Elevation 5 ft
From City 3 Miles E
Sectional Miami
Hi Chart H-81
Lo Chart L-23C

Phone 305-743-0396 **Fax** 305-743-0396
E-Mail henderson-thomas@monroecounty-
Website http://www.fla-keys.com/marathon/marathon_airport.cfm



Runway	Surface	Length	Width	Lighting			VGSI
				Runway	Approach		
07/25	Asph	5,008ft	100ft	MIRL	REIL /		P4L/P4L
Airport Remarks	See Airport Facility Directory remarks and current NOTAMS. Extremely noise sensitive area. Noise abatement procedures.						
ATIS	CTAF	UNICOM	GND CON	TOWER	APP CON	CLNC DEL	DEP CON
122.800		122.800		133.500		133.500	
WEATHER 1-800-WX-BRIEF		ASOS / AWOS			Services		
		135.525	305-743-8373	Airframe	YES	Telephone	YES
Fixed Base Operator				Electronics	NO	Lodging	YES
				Powerplant	YES	Dining	YES
Marathon Jet Center Marathon General Aviation				Rental Car	YES	Taxi	YES
				FUEL	100LL, Jet A1+		
				ATTENDED (Month/Day/Hr)	ALL/ALL/0800-1800		

Florida Department of Transportation

Marco Island / Collier Marco Island Airport

Owner Collier County Airport Authority
Manager Justin E Lobb
 2005 Mainsail Dr, Ste 1
 Naples, FL 34114

Phone 239-642-7878 x35 **Fax** 239-394-3515
E-Mail JustinLobb@colliergov.net
Website www.colliergov.net/index.aspx?page=21

Identifier MKY
Latitude 25-59.703 N
Longitude 81-40.352 W
Elevation 5 ft
From City 4 Miles NE
Sectional Miami
Hi Chart H-81
Lo Chart L-23B, 21D



Runway	Surface	Length	Width	Lighting			VGSI		
				Runway	Approach				
17/35	Asph	5,000ft	100ft	MIRL	REIL / REIL		P4L/P4L		
Airport Remarks	See Airport Facility Directory remarks and current NOTAMS. For fuel and svc after hrs call 239-394-3355. Numerous birds and wildlife on and invof arpt. Banner towing on and invof arpt. Noise Sensitive Area. This airport has been surveyed by the National Geodetic Survey.								
ATIS	CTAF	UNICOM	GND CON	TOWER	APP CON	CLNC DEL	DEP CON		
122.800		122.800			119.750 134.750	120.800	119.750 134.750		
WEATHER 1-800-WX-BRIEF		ASOS / AWOS			Services				
		120.075	239-394-8187	Airframe	YES	Telephone	YES		
Fixed Base Operator				Telephone		Electronics	NO	Lodging	NO
						Powerplant	YES	Dining	NO
Marco Island Executive Airport				239-394-3355		Rental Car	YES	Taxi	YES
						FUEL		100LL, Jet A	
						ATTENDED (Month/Day/Hr)		ALL/ALL/0700-1900	

Florida Department of Transportation

**Marianna / Jackson
Marianna Municipal Airport**

Owner Marianna Municipal Airport Development Authority
Manager Joe Richey
P.O. Box 936
Marianna, FL 32447

Phone 850-482-4129 **Fax** 850-482-5851
E-Mail publicworks@cityofmarianna.com
Website www.cityofmarianna.com/airport

Identifier MAI
Latitude 30-50.268 N
Longitude 85-10.913 W
Elevation 110 ft
From City 4 Miles NE
Sectional New Orleans
Hi Chart
Lo Chart L-21C, 22I



Runway	Surface	Length	Width	Lighting			VGSI	
				Runway	Approach			
08/26 18/36	Asph Asph	4,895ft 4,896ft	100ft 100ft	MIRL			N/N P4L/P4L	
Airport Remarks	See Airport Facility Directory remarks and current NOTAMS. Military performing special helicopter operations on & in vicinity of airport.							
ATIS	CTAF	UNICOM	GND CON	TOWER	APP CON	CLNC DEL	DEP CON	
123.000		123.000		133.750 134.300		133.750 134.300		
WEATHER 1-800-WX-BRIEF		ASOS / AWOS			Services			
		133.525	850-482-6082	Airframe	YES	Telephone	YES	
Fixed Base Operator				Telephone	Electronics	NO	Lodging	YES
SkyWarrior				850-482-2281	Powerplant	YES	Dining	YES
					Rental Car	YES	Taxi	YES
					FUEL	100LL, Jet A		
				ATTENDED (Month/Day/Hr)	MAY-OCT/ALL/0700-1900 NOV-APR/ALL/0700-1730			

Florida Department of Transportation

Melbourne / Brevard Melbourne International Airport

Owner	Melbourne Airport Authority	Identifier	MLB
Manager	Greg Donovan A.A.E.	Latitude	28-06.165 N
	One Air Terminal Parkway, Suite 220	Longitude	80-38.748 W
	Melbourne, FL 32901	Elevation	33 ft
		From City	2 Miles NW Jacksonville
Phone	321-723-6227	Sectional	
E-Mail	gdonovan@mlbair.com	Hi Chart	H-81
Website	www.mlbair.com	Lo Chart	L-24F
	Fax 321-723-1194		



Runway	Surface	Length	Width	Lighting			VGSI	
				Runway	Approach			
05/23 09L/27R 09R/27L	Asph Asph Asph	3,001ft 6,000ft 10,181ft	75ft 150ft 150ft	MIRL MIRL HIRL	MALSR / REIL		P2L/P2L P4L/P4L P4L/P4L	
Airport Remarks	See Airport Facility Directory remarks and current NOTAMS. Customs user fee airport.							
ATIS	CTAF	UNICOM	GND CON	TOWER	APP CON	CLNC DEL	DEP CON	
132.550	118.200	122.950	121.900	118.200 124.500	132.650	121.900	132.650	
WEATHER 1-800-WX-BRIEF		ASOS / AWOS			Services			
		132.550	321-723-7403	Airframe	YES	Telephone	YES	
Fixed Base Operator				Telephone	Electronics	YES	Lodging	YES
					Powerplant	YES	Dining	YES
Atlantic Jet Center				321-255-7111	Rental Car	YES	Taxi	YES
FIT Aviation, LLC				321-674-6501	FUEL	100LL, Jet A		
Baer Air, Inc				321-956-8695	ATTENDED (Month/Day/Hr)	ALL/ALL/ALL		

Florida Department of Transportation

Merritt Island / Brevard Merritt Island Airport

Owner Titusville-Cocoa Airport District Manager Deborah T Marino ACE 355 Golden Knights Blvd Titusville, FL 32780	Identifier COI Latitude 28-20.495 N Longitude 80-41.130 W Elevation 7 ft From City Sectional Jacksonville Hi Chart Lo Chart L-24F	Phone 321-267-8780 Fax 321-383-4284 E-Mail dmarino@flairport.com Website www.flairport.com
--	--	--



Runway	Surface	Length	Width	Lighting			VGSI
				Runway	Approach		
11/29	Asph	2,820ft	75ft	MIRL			P2L/P2L
Airport Remarks	See Airport Facility Directory remarks and current NOTAMS. Banner towing in vicinity of airport. 24-hour helicopter operations SW ramp.						
ATIS	CTAF	UNICOM	GND CON	TOWER	APP CON	CLNC DEL	DEP CON
122.975		122.975		134.950			134.950
WEATHER 1-800-WX-BRIEF		ASOS / AWOS 119.025 321-986-8864				Services	
Fixed Base Operator		Telephone Space Coast Aviation 321-453-2222		Airframe	YES	Telephone	YES
				Electronics	YES	Lodging	YES
				Powerplant	YES	Dining	YES
				Rental Car	YES	Taxi	YES
				FUEL	100LL, Jet A		
		ATTENDED (Month/Day/Hr)		ALL/ALL/0800-2000			


Florida Department of Transportation

**Miami / Miami-Dade
Dade-Collier Training and Transition Airport**

Owner Miami-Dade County
Manager Nelson Mejias
14201 NW 42nd Ave
Opa-locka, FL 33054

Phone 305-869-1662 **Fax** 305-869-1666
E-Mail nmejias@miami-airport.com
Website www.miami-airport.com/dade_collier.asp

Identifier TNT
Latitude 25-51.708 N
Longitude 80-53.820 W
Elevation 13 ft
From City 36 Miles W
Sectional Miami
Hi Chart H-81
Lo Chart L-23C



Runway	Surface	Length	Width	Lighting			VGSI
				Runway	Approach		
09/27	Asph	10,499ft	150ft	HIRL	MALSR /		N/P4L
Airport Remarks	See Airport Facility Directory remarks and current NOTAMS. Right traffic Rwy 27. Wildlife on & in vicinity of airport. Be alert to low flying National Park Service aircraft all quadrants. Airport closed to public except by PPR with Miami-Dade County Aviation Dept 305-869-1660. Airport surveyed by the						
ATIS	CTAF	UNICOM	GND CON	TOWER	APP CON	CLNC DEL	DEP CON
123.000		123.000		128.600		128.600	
WEATHER 1-800-WX-BRIEF		ASOS / AWOS			Services		
		119.075	239-695-9198	Airframe	NO	Telephone	YES
Fixed Base Operator				Electronics	NO	Lodging	YES
				Powerplant	NO	Dining	NO
				Rental Car	NO	Taxi	NO
				FUEL			
				ATTENDED (Month/Day/Hr)	ALL/ALL/ALL		

Florida Department of Transportation

**Miami / Miami-Dade
Miami Executive Airport**

Owner Miami-Dade County Manager Jonathon Spicer 12800 SW 145 Avenue Building 507 Miami, FL 33186 Phone 305-869-1702 E-Mail jspicer@miami-airport.com Website www.miami-airport.com/kendall_tamiami.asp	Fax 305-869-1780	Identifier TMB Latitude 25-38.873 N Longitude 80-25.967 W Elevation 8 ft From City 13 Miles SW Sectional Miami Hi Chart H-81 Lo Chart L-23C, A
--	-------------------------	---



Runway	Surface	Length	Width	Lighting		VGSI
				Runway	Approach	
09L/27R	Asph	5,003ft	150ft	MIRL		P4L/P2L
09R/27L	Asph	6,000ft	150ft	HIRL	MALSR /	P4R/P4L
13/31	Asph	4,001ft	150ft	MIRL	REIL /	P4L/N

Airport Remarks	See Airport Facility Directory remarks and current NOTAMS. Rwy 09R right traffic when tower closed. Rwy 09L/27R closed when tower closed. Birds on & in vicinity of airport. Agricultural aircraft operating in vicinity of airport.						
------------------------	--	--	--	--	--	--	--

ATIS	CTAF	UNICOM	GND CON	TOWER	APP CON	CLNC DEL	DEP CON
124.000	118.900		121.700	118.900 134.600	125.500	133.000	125.500

WEATHER 1-800-WX-BRIEF	ASOS / AWOS		Services			
	124.0	305-235-1332	Airframe	YES	Telephone	YES
Fixed Base Operator			Electronics	YES	Lodging	YES
			Powerplant	YES	Dining	YES
			Rental Car	YES	Taxi	YES
Air Sal International Flight Center Reliance Aviation of Miami Signature Advanced Aircraft Center			FUEL	100LL, Jet A		
			ATTENDED (Month/Day/Hr)	ALL/ALL/ALL		

Florida Department of Transportation

Miami / Miami-Dade Miami International Airport

Owner Miami-Dade County
Manager Ken Pyatt
P.O. Box 025504
Miami, FL 33102-5504

Phone 305-876-7129
E-Mail kpyatt@miami-airport.com
Website www.miami-airport.com

Fax 305-876-0948

Identifier MIA
Latitude 25-47.722 N
Longitude 80-17.407 W
Elevation 9 ft
From City 8 Miles NNW
Sectional Miami
Hi Chart H-81
Lo Chart L-23C, A



Runway	Surface	Length	Width	Lighting			VGSI			
				Runway	Approach					
08L/26R	Asph	8,600ft	150ft	HIRL	REIL / REIL	P4L/P4L				
08R/26L	Asph	10,506ft	200ft	HIRL	MALSR / MALSF	P4L/P4L				
09/27	Asph	13,016ft	150ft	HIRL	MALSR / MALSR	P4L/P4L				
12/30	Asph	9,355ft	150ft	HIRL	MALSR / MALS	P4R/P4L				
Airport Remarks	See Airport Facility Directory remarks and current NOTAMS. Right traffic Rwy's 09 & 26L. Birds on & in vicinity of airport. Landing Fee.									
	ATIS	CTAF	UNICOM	GND CON	TOWER	APP CON	CLNC DEL	DEP CON		
119.150		123.000	121.800	123.900	124.850	135.350	125.500			
133.675			127.500	118.300	120.500		119.450			
WEATHER 1-800-WX-BRIEF		ASOS / AWOS				Services				
			305-870-0235		Airframe	YES	Telephone	YES		
Fixed Base Operator				Telephone		Electronics	YES	Lodging	YES	
						Powerplant	YES	Dining	YES	
Signature Tursair Fueling				305-874-1477 305-869-4880		Rental Car	YES	Taxi	YES	
						FUEL		100,100LL, Jet A		
						ATTENDED (Month/Day/Hr)		ALL/ALL/ALL		

Florida Department of Transportation

Miami / Miami-Dade Miami Seaplane Base

Owner Chalks Airline, Inc
Manager Ignacio J Vega-Penichet
 1000 MacArthur Causeway
 Miami, FL 33132


Phone 305-801-0866

Fax 305-577-4404

E-Mail info@chalksairline.com

Website info@chalksairline.com

Identifier X44
Latitude 25-46.700 N
Longitude 80-10.217 W
Elevation 0 ft
From City 2 Miles E
Sectional Miami
Hi Chart
Lo Chart



Runway	Surface	Length	Width	Lighting			VGSI
				Runway	Approach		
12W/30W	Water	15,000ft	600ft				
Airport Remarks	See Airport Facility Directory remarks and current NOTAMS. VFR only. Numerous watercraft and large passenger vessels in area.						
ATIS	CTAF	UNICOM	GND CON	TOWER	APP CON	CLNC DEL	DEP CON
122.800 122.800							
WEATHER 1-800-WX-BRIEF		ASOS / AWOS			Services		
				Airframe	NO	Telephone	YES
Fixed Base Operator				Electronics	NO	Lodging	YES
				Powerplant	NO	Dining	YES
				Rental Car	YES	Taxi	YES
				FUEL			
				ATTENDED (Month/Day/Hr)		ALL/ALL/DALGT	

Florida Department of Transportation

**Miami / Miami-Dade
Opa-Locka Executive Airport**

Owner Miami-Dade County
Manager Nelson Mejias
14201 NW 42nd Ave
Opa-locka, FL 33054

Identifier OPF
Latitude 25-54.422 N
Longitude 80-16.703 W
Elevation 8 ft
From City 10 Miles N
Sectional Miami
Hi Chart H-81
Lo Chart L-23C, A

Phone 305-869-1662 **Fax** 305-869-1666
E-Mail nmejias@miami-airport.com
Website www.miami-airport.com/opalocka.asp



Runway	Surface	Length	Width	Lighting		VGSI
				Runway	Approach	
09L/27R	Asph	8,002ft	150ft	HIRL	MALSR / MALSR	V4L/V4L
09R/27L	Asph	4,309ft	100ft	MIRL		V4L/P4L
12/30	Asph	6,800ft	150ft	HIRL	MALSR /	P4L/P4L

Airport Remarks	See Airport Facility Directory remarks and current NOTAMS. Right traffic Rwy's 09R & 27R. Birds in vicinity of airport. Banner towing in vicinity of airport. Mandatory traffic patterns for helo & fixed wing traffic.						
------------------------	---	--	--	--	--	--	--

ATIS	CTAF	UNICOM	GND CON	TOWER	APP CON	CLNC DEL	DEP CON
125.900	134.675	120.700	120.025	134.675	128.600	119.200	128.600

WEATHER 1-800-WX-BRIEF	ASOS / AWOS		Services			
	125.900	305-681-4063	Airframe	YES	Telephone	YES
Fixed Base Operator			Electronics	YES	Lodging	YES
			Powerplant	YES	Dining	NO
Fontainebleau Aviation Signature Orion Jet Center			Rental Car	YES	Taxi	YES
			FUEL	100LL, Jet A		
			ATTENDED (Month/Day/Hr)	ALL/ALL/ALL		

Florida Department of Transportation

**Milton / Santa Rosa
Peter Prince Field**

Owner Santa Rosa County
Manager Roger Blaylock P.E.
 6051 Old Bagdad Highway, Suite 300
 Milton, FL 32583-8036

Phone 850-981-7100

Fax 850-983-2161

E-Mail rogerb@santarosa.fl.gov

Website www.santarosa.fl.gov/airport/index.html

Identifier 2R4
Latitude 30-38.257 N
Longitude 86-59.619 W
Elevation 82 ft
From City 3 Miles E
Sectional New Orleans
Hi Chart
Lo Chart L-21C, 22H



Runway	Surface	Length	Width	Lighting			VGSI
				Runway	Approach		
18/36	Asph	3,701ft	75ft	MIRL	REIL / REIL		P2L/P2L
Airport Remarks	See Airport Facility Directory remarks and current NOTAMS. Right traffic Rwy 18. Intensive military flight training in vicinity of airport..						
ATIS	CTAF	UNICOM	GND CON	TOWER	APP CON	CLNC DEL	DEP CON
122.975		122.975		124.850		124.850	
WEATHER 1-800-WX-BRIEF		ASOS / AWOS			Services		
				Airframe	YES	Telephone	YES
Fixed Base Operator				Electronics	NO	Lodging	YES
				Powerplant	YES	Dining	YES
AMS Flight School Peter Prince Field Airport				Rental Car	YES	Taxi	YES
				FUEL	100LL, Jet A1+		
				ATTENDED (Month/Day/Hr)	ALL/ALL/0900-DUSK		

Florida Department of Transportation

**Naples / Collier
Naples Municipal Airport**

Owner City of Naples Airport Authority
Manager Christopher Rozansky CM
 160 Aviation Drive North
 Naples, FL 34104-4084

Phone 239-643-0733
E-Mail crozansky@flynaples.com
Website www.flynaples.com

Fax

Identifier APF
Latitude 26-09.157 N
Longitude 81-46.518 W
Elevation 8 ft
From City 2 Miles NE
Sectional Miami
Hi Chart H-8H
Lo Chart L-21D, 23B



Runway	Surface	Length	Width	Lighting			VGSI
				Runway	Approach		
05/23	Asph	6,600ft	150ft	MIRL	REIL / REIL	P4R/P4L	
14/32	Asph	5,000ft	100ft	MIRL	REIL / REIL	P4L/P4L	
NE/SW	Turf	1,850ft	100ft				
Airport Remarks	See Airport Facility Directory remarks and current NOTAMS. Right traffic Rwy 05 & 14. Use of turf Rwy SW/NE requires signed letter of agreement. Antenna tower 152 ft AGL located 1/2 mile east. Extremely noise sensitive area all quadrants. Noise abatement procedures.						
ATIS	CTAF	UNICOM	GND CON	TOWER	APP CON	CLNC DEL	DEP CON
134.225	128.500	128.825	121.600	128.500	119.750 134.750	118.000	119.750 134.750
WEATHER 1-800-WX-BRIEF		ASOS / AWOS			Services		
		134.225	239-643-9886		Airframe	YES	Telephone YES
Fixed Base Operator				Telephone	Electronics	YES	Lodging YES
					Powerplant	YES	Dining NO
Naples Airport Authority				239-643-0404	Rental Car	YES	Taxi YES
					FUEL	100LL, Jet A	
					ATTENDED (Month/Day/Hr)	ALL/ALL/0600-2200	

Florida Department of Transportation

**Navarre / Santa Rosa
Fort Walton Beach Airport**

Owner Boomer Aviation, Inc.
Manager Matthew W Williams
 263 Beachview NE
 Fort Walton Beach, FL 32549-

Identifier 1J9
Latitude 30-24.394 N
Longitude 86-49.748 W
Elevation 22 ft
From City 2 Miles E
Sectional New Orleans
Hi Chart
Lo Chart

Phone
E-Mail
Website

Fax



Runway	Surface	Length	Width	Lighting			VGSI
				Runway	Approach		
18/36	Turf	1,878ft	60ft				N/N
Airport Remarks	See Airport Facility Directory remarks and current NOTAMS. VFR only. All takeoffs Rwy 18; all landings Rwy 36. No helicopter operations.						
ATIS	CTAF	UNICOM	GND CON	TOWER	APP CON	CLNC DEL	DEP CON
122.700 122.700							
WEATHER 1-800-WX-BRIEF		ASOS / AWOS			Services		
				Airframe	NO	Telephone	NO
Fixed Base Operator Telephone				Electronics	NO	Lodging	YES
				Powerplant	NO	Dining	YES
				Rental Car	YES	Taxi	YES
				FUEL			
				ATTENDED (Month/Day/Hr)		ALL/ALL/1000-DUSK	

Florida Department of Transportation

**New Smyrna Beach / Volusia
Massey Ranch Airpark**

Owner Massey Ranch Airpark
Manager Dale Massey
P.O. Box 1947
New Smyrna Beach, FL 32170-1947

Identifier X50
Latitude 28-58.733 N
Longitude 80-55.503 W
Elevation 12 ft
From City 3 Miles S
Sectional Jacksonville
Hi Chart
Lo Chart L-24F

Phone 386-428-3818 **Fax** 386-428-3818
E-Mail masseyranchairpark@hotmail.com
Website www.masseyranchairpark.com/



Runway	Surface	Length	Width	Lighting			VGSI	
				Runway	Approach			
18/36	Asph	4,360ft	60ft	LIRL			N/N	
Airport Remarks	See Airport Facility Directory remarks and current NOTAMS. Glider, banner towing, aerobatics & parachuting activity on & in vicinity of airport.							
ATIS	CTAF	UNICOM	GND CON	TOWER	APP CON	CLNC DEL	DEP CON	
122.700		122.700		125.350			125.350	
WEATHER 1-800-WX-BRIEF		ASOS / AWOS			Services			
				Airframe	YES	Telephone	YES	
Fixed Base Operator				Telephone	Electronics	NO	Lodging	NO
Airpark Aviation Center, Inc.				386-427-7708	Powerplant	YES	Dining	YES
					Rental Car	YES	Taxi	YES
					FUEL	100LL, Jet A		
				ATTENDED (Month/Day/Hr)	ALL/MON-FRI/0900-1700 ALL/SAT-SUN/IREG			

Florida Department of Transportation

**New Smyrna Beach / Volusia
New Smyrna Beach Municipal Airport**

Owner City of New Smyrna Beach
Manager Rhonda Walker
 602 Skyline Drive
 New Smyrna Beach, FL 32168

Phone 386-424-2199

Fax 386-424-2198

E-Mail Rwalker@cityofnsb.com

Website www.cityofnsb.com/index.aspx?nid=65

Identifier EVB
Latitude 29-03.342 N
Longitude 80-56.935 W
Elevation 12 ft
From City 3 Miles NW
Sectional Jacksonville
Hi Chart H-8H
Lo Chart L-24F



Runway	Surface	Length	Width	Lighting		VGSI
				Runway	Approach	
02/20	Asph	4,000ft	100ft			N/N
07/25	Asph	5,000ft	75ft	MIRL		P4L/P4L
11/29	Asph	4,319ft	100ft	MIRL		P4L/P4L

Airport Remarks	See Airport Facility Directory remarks and current NOTAMS. Airport closed for ultralights except by prior permission. Birds on & in vicinity of airport. Noise abatement procedures.
------------------------	--

ATIS	CTAF	UNICOM	GND CON	TOWER	APP CON	CLNC DEL	DEP CON
124.625	119.675	122.950	121.325	119.675	125.350		125.350

WEATHER 1-800-WX-BRIEF	ASOS / AWOS			Services		
	124.625	386-409-4705	Airframe	YES	Telephone	YES
Fixed Base Operator		Telephone	Electronics	YES	Lodging	YES
Epic Aviation, Inc AirGate Aviation Inc City of New Smyrna Beach		386-409-5583 386-478-0600 386-424-2199	Powerplant	YES	Dining	YES
			Rental Car	YES	Taxi	YES
			FUEL	100LL, Jet A		
			ATTENDED (Month/Day/Hr)	ALL/ALL/0700-2200		

Florida Department of Transportation

Ocala / Marion
Ocala International-Jim Taylor Field

Owner City of Ocala
Manager Matthew Grow
 750 Southwest 60th Avenue
 Ocala, FL 34474-1270

Phone 352-629-8377

Fax 352-861-2227

E-Mail MGrow@ocalafl.org

Website www.ocalafl.org/airport/

Identifier OCF
Latitude 29-10.313 N
Longitude 82-13.447 W
Elevation 90 ft
From City 4 Miles W
Sectional Jacksonville
Hi Chart H-8H
Lo Chart L-21D, 24F



Runway	Surface	Length	Width	Lighting			VGSI			
				Runway	Approach					
08/26 18/36	Asph Asph	3,009ft 7,467ft	50ft 150ft	HIRL / MALSR		N/N P4R/P4R				
Airport Remarks	See Airport Facility Directory remarks and current NOTAMS. Rwy 36 designated calm wind runway. Customs service unavailable.									
	ATIS	CTAF	UNICOM	GND CON	TOWER	APP CON	CLNC DEL	DEP CON		
128.125	119.250	123.000	121.400	119.250	118.600	118.600				
WEATHER 1-800-WX-BRIEF		ASOS / AWOS			Services					
		128.125	352-237-8525	Airframe	YES	Telephone	YES			
Fixed Base Operator				Telephone		Electronics	YES	Lodging	YES	
						Powerplant	YES	Dining	YES	
Sheltair				352-237-3444		Rental Car	YES	Taxi	YES	
						FUEL		100LL, Jet A1+		
						ATTENDED (Month/Day/Hr)		ALL/ALL/0730-2000		

Florida Department of Transportation

Okeechobee / Okeechobee Okeechobee County Airport

Owner Okeechobee County
Manager Kathy Scott
2800 Northwest 20th Trail
Okeechobee, FL 34972

Phone 863-763-3959

Fax 863-467-3838

E-Mail kscott@co.okeechobee.fl.us

Website www.okeechobeeairport.com/index.php

Identifier OBE
Latitude 27-15.967 N
Longitude 80-51.009 W
Elevation 34 ft
From City 3 Miles NW
Sectional Miami
Hi Chart H-81
Lo Chart L-23C



Runway	Surface	Length	Width	Lighting			VGSI
				Runway	Approach		
05/23 14/32	Asph Asph	5,000ft 4,000ft	100ft 75ft	MIRL	REIL / REIL		P4L/P4L P4L/P4L
Airport Remarks	See Airport Facility Directory remarks and current NOTAMS. After hrs call 863-634-0352. Ultralight activity on and invof arpt. Bird Haz, cranes invof arpt. Non-pwrd flt activity prohibited within arpt tfc pat.						
ATIS	CTAF	UNICOM	GND CON	TOWER	APP CON	CLNC DEL	DEP CON
123.000		123.000		132.250		132.250	
WEATHER 1-800-WX-BRIEF		ASOS / AWOS			Services		
		118.675	863-467-1148	Airframe	YES	Telephone	YES
Fixed Base Operator				Electronics	NO	Lodging	YES
				Powerplant	YES	Dining	YES
Okeechobee Jet Center				Rental Car	YES	Taxi	YES
				FUEL	100LL, Jet A		
				ATTENDED (Month/Day/Hr)	ALL/ALL/0800-1700		

Florida Department of Transportation

Orlando / Orange Executive Airport

Owner Greater Orlando Aviation Authority
Manager Kevin T McNamara CM
 365 Rickenbacker Drive
 Orlando, FL 32803


Phone 407-896-9171

Fax 407-896-5699

E-Mail kmcnamara@goaa.org

Website www.orlandoairports.net/orl/index.htm

Identifier ORL
Latitude 28-32.728 N
Longitude 81-19.977 W
Elevation 113 ft
From City 3 Miles E
Sectional Jacksonville
Hi Chart H-8H
Lo Chart L-21D, 24F



Runway	Surface	Length	Width	Lighting			VGSI	
				Runway	Approach			
07/25 13/31	Asph Asph	6,004ft 4,625ft	150ft 100ft	HIRL HIRL	MALSR / REIL REIL / REIL	P2L/P4R P2L/P2L		
Airport Remarks	See Airport Facility Directory remarks and current NOTAMS. Right traffic Rwy 25 & 31. Banner towing operations S Rwy 07/25. Birds in vicinity of airport. Noise sensitive airport. Noise abatement procedures. Customs and Border Protection office located on site, Contact 407-897-5102.							
ATIS	CTAF	UNICOM	GND CON	TOWER	APP CON	CLNC DEL	DEP CON	
127.250	118.700	122.950	121.400	118.700	124.800	128.450	124.800 119.400	
WEATHER 1-800-WX-BRIEF		ASOS / AWOS			Services			
		127.250	407-658-6753		Airframe	YES	Telephone	YES
Fixed Base Operator				Telephone	Electronics	YES	Lodging	YES
Sheltair Aviation Atlantic				407-896-2799 407-894-7331	Powerplant	YES	Dining	YES
					Rental Car	YES	Taxi	YES
					FUEL	100,100LL, Jet A		
					ATTENDED (Month/Day/Hr)	ALL/ALL/ALL		

Florida Department of Transportation

**Orlando / Osceola
Kissimmee Gateway Airport**

Owner City of Kissimmee
Manager Terry Lloyd
 401 Dyer Boulevard
 Kissimmee, FL 34741

Phone 407-518-2516
E-Mail tlloyd@kissimmee.org
Website www.kissimmeeairport.com/

Fax 407-847-8399

Identifier ISM
Latitude 28-17.388 N
Longitude 81-26.225 W
Elevation 82 ft
From City 16 Miles SW
Sectional Jacksonville
Hi Chart H-8H
Lo Chart L-21D, 24F



Runway	Surface	Length	Width	Lighting			VGSI	
				Runway	Approach			
06/24 15/33	Asph Asph	5,000ft 6,000ft	100ft 100ft	MIRL MIRL	MALSF / MALSF /	P4L/P4L P4L/P4L		
Airport Remarks	See Airport Facility Diretory remarks and current NOTAMS. Right traffic Rwy 06 & 15. Airport closed to ultralight aircraft except by prior permission. Noise sensitive area 1/2 mile north of approach end Rwy 24. Noise abatement procedures.							
ATIS	CTAF	UNICOM	GND CON	TOWER	APP CON	CLNC DEL	DEP CON	
128.775	124.450	122.950	121.700	124.450	119.400	119.950	119.400	
WEATHER 1-800-WX-BRIEF		ASOS / AWOS			Services			
		128.775	407-847-0533	Airframe	YES	Telephone	YES	
Fixed Base Operator				Telephone	Electronics	YES	Lodging	YES
					Powerplant	YES	Dining	YES
					Rental Car	YES	Taxi	YES
Kissimmee Jet Center				407-847-9095	FUEL			100LL, Jet A
Signature Flight Support				407-846-6128	ATTENDED			ALL/ALL/0700-2200
Quantem FBO Group-				407-846-8001	(Month/Day/Hr)			

Florida Department of Transportation

Orlando / Orange
Orlando International Airport

Owner Greater Orlando Aviation Authority
Manager Phillip N. Brown A.A.E.
 One Jeff Fuqua Blvd
 Orlando, FL 32827-4399

Identifier MCO
Latitude 28-25.733 N
Longitude 81-18.962 W
Elevation 96 ft
From City 6 Miles SE
Sectional
Hi Chart H-8H
Lo Chart L-21D, 24F

Phone 407-825-2032 **Fax** 407-825-2202
E-Mail pbrown@goaa.org
Website www.orlandoairports.net/main.htm



Runway	Surface	Length	Width	Lighting			VGSI
				Runway	Approach		
17L/35R	Conc	9,001ft	150ft	HIRL	ALSF2 / ALSF2	P4L/P4R	
17R/35L	Conc	10,000ft	150ft	HIRL	ALSF2 / ALSF2	P4L/P4L	
18L/36R	Asph/Conc	12,005ft	200ft	HIRL	/ ALSF2	V6L/P4L	
18R/36L	Asph/Conc	12,004ft	200ft	HIRL	MALSR / REIL	P4L/P4L	
Airport Remarks	See Airport Facility Directory remarks and current NOTAMS. Right traffic Rwy 18R. Birds & deer on & in vicinity of airport. Bright lights on road between Rwy 17R/35L & Rwy 17L/35R may be mistaken for runway lights. Pilots should operate Mode C on all taxiways & runways.						
ATIS	CTAF	UNICOM	GND CON	TOWER	APP CON	CLNC DEL	DEP CON
		122.950	121.800 126.400	118.450 124.300	124.800	134.700	124.800
WEATHER 1-800-WX-BRIEF		ASOS / AWOS			Services		
		128.775	407-847-0533	Airframe	YES	Telephone	YES
Fixed Base Operator				Electronics	YES	Lodging	YES
				Powerplant	YES	Dining	YES
Atlantic Aviation				Rental Car	YES	Taxi	YES
Signature Flight Support				FUEL	100LL, Jet A		
				ATTENDED (Month/Day/Hr)	ALL/ALL/ALL		

Florida Department of Transportation

Orlando / Seminole
Orlando Sanford International Airport

Owner Sanford Airport Authority Manager Diane Crews AAE Orlando Sanford International Airport 1 Red Cleveland Rd, Suite 200 Sanford, FL 32773-6844 Phone 407-585-4010 E-Mail dcrews@osaa.net Website www.orlandosanfordairport.com	Identifier SFB Latitude 28-46.658 N Longitude 81-14.249 W Elevation 55 ft From City 16 Miles NE Sectional Hi Chart H-8H Lo Chart L-21D, 24F	Fax 407-585-4045
--	--	-------------------------



Runway	Surface	Length	Width	Lighting		VGSI
				Runway	Approach	
09C/27C	Asph	3,578ft	75ft	MIRL	REIL /	P2L/P2L
09L/27R	Asph	11,002ft	150ft	HIRL	MALSR / MALSR	P4L/P4R
09R/27L	Asph	6,647ft	75ft	HIRL	MALSR / REIL	P4L/P4L
18/36	Asph/Conc	6,002ft	150ft	MIRL	REIL / REIL	P4L/P4L

Airport Remarks	See Airport Facility Directory remarks and current NOTAMS. Right traffic Rwy's 09C, 09R & 36. Dense flight training activity in traffic pattern & local areas. Rwy 09R/27L primary flight training runway. Noise sensitive areas. Noise abatement procedures.
------------------------	---

ATIS	CTAF	UNICOM	GND CON	TOWER	APP CON	CLNC DEL	DEP CON
125.975	120.300	129.750	121.350	120.300 135.250	119.775 121.100	123.975	119.775 121.100

WEATHER		ASOS / AWOS		Services			
1-800-WX-BRIEF		125.975	407-321-9384	Airframe	YES	Telephone	YES
Fixed Base Operator				Electronics	YES	Lodging	YES
				Powerplant	YES	Dining	YES
StarPort Million Air				Rental Car	YES	Taxi	YES
				FUEL	100LL, Jet A		
				ATTENDED (Month/Day/Hr)	ALL/ALL/ALL		

Florida Department of Transportation

**Ormond Beach / Volusia
Ormond Beach Municipal Airport**

Owner City of Ormond Beach
Manager Steven R Lichliter
P.O. Box 277
Ormond Beach, FL 32175-8406

Identifier OMN
Latitude 29-18.069 N
Longitude 81-06.829 W
Elevation 28 ft
From City 3 Miles NW
Sectional Jacksonville
Hi Chart
Lo Chart L-21D, 24G

Phone 386-615-7019 **Fax** 386-676-3384
E-Mail Steven.Lichliter@ormondbeach.org
Website www.ormondbeach.org/index.aspx?nid=77



Runway	Surface	Length	Width	Lighting			VGSI		
				Runway	Approach				
08/26 17/35	Asph Asph	4,005ft 3,704ft	75ft 100ft	MIRL MIRL	REIL / REIL REIL / REIL	P2L/P2L P2L/P2L			
Airport Remarks	See Airport Facility Directory remarks and current NOTAMS. Right traffic Rws 17 & 26. Voluntary noise abatement procedures are in effect. Contact airport manager for information.								
ATIS	CTAF	UNICOM	GND CON	TOWER	APP CON	CLNC DEL	DEP CON		
118.475	119.075	123.050	121.625	119.075	125.800	121.625	125.800		
WEATHER 1-800-WX-BRIEF		ASOS / AWOS			Services				
		118.475	386-615-7084	Airframe	YES	Telephone	YES		
Fixed Base Operator				Telephone		Electronics	NO	Lodging	NO
						Powerplant	YES	Dining	YES
Sunrise Flight Academy				386-677-5724		Rental Car	NO	Taxi	NO
						FUEL		100LL, Jet A	
						ATTENDED (Month/Day/Hr)		ALL/ALL/0700-1900	

Florida Department of Transportation

**Pahokee / Palm Beach
Palm Beach County Glades Airport**

Owner Palm Beach County
Manager Bruce V Pelly
 846 Palm Beach International Airport
 West Palm Beach, FL 33406-1470

Identifier PHK
Latitude 26-47.150 N
Longitude 80-41.607 W
Elevation 18 ft
From City 3 Miles SW
Sectional Miami
Hi Chart
Lo Chart L-23C

Phone 561-471-7412 **Fax** 561-471-7427
E-Mail bpelly@pbia.org
Website www.pbia.org/ga/glades.aspx



Runway	Surface	Length	Width	Lighting			VGSI
				Runway	Approach		
17/35	Asph	4,116ft	75ft	MIRL	REIL / REIL		P2L/P2L
Airport Remarks	See Airport Facility Directory remarks and current NOTAMS. Parachute jumping. Birds on & in vicinity of airport.						
ATIS	CTAF	UNICOM	GND CON	TOWER	APP CON	CLNC DEL	DEP CON
122.800		122.800		128.300		128.300	
WEATHER 1-800-WX-BRIEF		ASOS / AWOS			Services		
		123.750		Airframe	NO	Telephone	YES
Fixed Base Operator			Telephone	Electronics	NO	Lodging	YES
Signature Flight Support			561-924-5253	Powerplant	NO	Dining	YES
				Rental Car	NO	Taxi	YES
				FUEL	100LL, Jet A		
				ATTENDED (Month/Day/Hr)	ALL/ALL/0800-1800		

Florida Department of Transportation

**Palatka / Putnam
Palatka Municipal-Lt. Kay Larkin Field**

Owner City of Palatka
Manager John E Youell
 4015 Reid Street Highway 100
 Palatka, FL 32177

Phone 386-329-0148

Fax 386-312-2230

E-Mail jyouell@palatka-fl.gov

Website www.PalatkaKayLarkin.com

Identifier 28J
Latitude 29-39.515 N
Longitude 81-41.322 W
Elevation 49 ft
From City 2 Miles NW
Sectional Jacksonville
Hi Chart H-8H
Lo Chart L-21D, 24G



Runway	Surface	Length	Width	Lighting			VGSI
				Runway	Approach		
09/27 17/35	Asph Asph	6,000ft 3,510ft	100ft 75ft	MIRL MIRL	REIL / REIL		P4L/P4L P2L/P2L
Airport Remarks	See Airport Facility Directory remarks and current NOTAMS. Parachute jumping. Wildlife on & in vicinity of airport.						
ATIS	CTAF	UNICOM	GND CON	TOWER	APP CON	CLNC DEL	DEP CON
122.800		122.800		118.175		118.175	
WEATHER 1-800-WX-BRIEF		ASOS / AWOS			Services		
		119.920	386-312-2212	Airframe	YES	Telephone	YES
Fixed Base Operator				Electronics	NO	Lodging	YES
				Powerplant	YES	Dining	NO
Kay Larkin Airport				Rental Car	YES	Taxi	YES
				FUEL	100LL, Jet A		
				ATTENDED (Month/Day/Hr)	ALL/ALL/0600-1900		

Florida Department of Transportation

Palm Coast / Flagler Flagler Executive Airport

Owner Flagler County
Manager Roy W Sieger Jr.
 201 Airport Road
 Palm Coast, FL 32164-2403

Phone 386-437-0401
E-Mail rsieger@flaglercounty.org
Website www.flaglercountyairport.com/

Fax 386-437-7459

Identifier FIN
Latitude 29-28.043 N
Longitude 81-12.380 W
Elevation 33 ft
From City 6 Miles S
Sectional Jacksonville
Hi Chart H-8H
Lo Chart L-21D,



Runway	Surface	Length	Width	Lighting		VGSI
				Runway	Approach	
06/24	Asph	5,000ft	100ft	MIRL		P2L/P2L
11/29	Asph	4,999ft	100ft	MIRL		P2L/P2L
18W/36W	Water/Water	3,000ft	500ft			

Airport Remarks	See Airport Facility Directory remarks and current NOTAMS. Noise abatement procedures.						
------------------------	--	--	--	--	--	--	--

ATIS	CTAF	UNICOM	GND CON	TOWER	APP CON	CLNC DEL	DEP CON
128.325	118.950	123.000	121.750	118.950	125.800	118.950	125.800

WEATHER 1-800-WX-BRIEF	ASOS / AWOS		Services			
	128.325	386-437-0267	Airframe	YES	Telephone	YES
Fixed Base Operator Flagler County Airport			Electronics	NO	Lodging	YES
			Powerplant	YES	Dining	YES
			Rental Car	YES	Taxi	YES
			FUEL	100LL, Jet A		
			ATTENDED (Month/Day/Hr)	ALL/ALL/0700-1800		

Florida Department of Transportation

Palmetto / Manatee Airport Manatee

Owner Reeder Farms, LLC
Manager Thomas Reeder
 1180 8th Avenue West #515
 Palmetto, FL 34221

Phone 941-722-9296 **Fax** 941-721-9067
E-Mail airportmanatee48x-email@yahoo.cc
Website

Identifier 48X
Latitude 27-38.552 N
Longitude 82-31.256 W
Elevation 27 ft
From City 7 Miles NE
Sectional Miami
Hi Chart
Lo Chart



Runway	Surface	Length	Width	Lighting		VGSI	
				Runway	Approach		
07/25	Turf	3,120ft	100ft	LIRL		N/N	
Airport Remarks	See Airport Facility Directory remarks and current NOTAMS. VFR only. Right traffic Rwy 07.						
ATIS	CTAF	UNICOM	GND CON	TOWER	APP CON	CLNC DEL	DEP CON
122.900							
WEATHER 1-800-WX-BRIEF		ASOS / AWOS			Services		
				Airframe	NO	Telephone	YES
Fixed Base Operator				Electronics	NO	Lodging	NO
				Powerplant	NO	Dining	NO
Airport Manatee				Rental Car	NO	Taxi	NO
				FUEL	100LL		
				ATTENDED (Month/Day/Hr)	ALL/MON-FRI/0900-1700 ALL/SAT/0900-1200		
941-722-9296							

Florida Department of Transportation

Panacea / Wakulla Wakulla County Airport

Owner Wakulla County
Manager Steve Fults
35 Monocoupe Circle
Panacea, FL 32346

Phone 850-321-0373

Fax 850-984-3535

E-Mail Fultsie@aol.com

Website <http://www.visitwakulla.com/Visitors/transportation-options.html>

Identifier 2J0
Latitude 29-59.356 N
Longitude 84-23.751 W
Elevation 11 ft
From City 3 Miles S
Sectional Jacksonville
Hi Chart
Lo Chart



Runway	Surface	Length	Width	Lighting			VGSI
				Runway	Approach		
18/36	Turf	2,570ft	70ft	LIRL			N/N
Airport Remarks	See Airport Facility Directory remarks and current NOTAMS. VFR only. Parachute jumping.						
ATIS	CTAF	UNICOM	GND CON	TOWER	APP CON	CLNC DEL	DEP CON
122.900							
WEATHER 1-800-WX-BRIEF		ASOS / AWOS			Services		
				Airframe	NO	Telephone	NO
Fixed Base Operator				Electronics	NO	Lodging	NO
				Powerplant	NO	Dining	YES
				Rental Car	NO	Taxi	NO
				FUEL			
				ATTENDED (Month/Day/Hr)	UNATNDD		

Florida Department of Transportation

**Panama City / Bay
Northwest Florida Beaches International Airport**

Owner Panama City-Bay County Airport and Industrial District
Manager Parker W. McClellan Jr., A.A.E.
 6300 West Bay Parkway, Box A
 Panama City Beach, FL 32409

Phone 850-636-8965 x205 **Fax** 850-785-5674
E-Mail pmcclellan@pcairport.com
Website http://iffybeaches.com/

Identifier ECP
Latitude 30-21.495 N
Longitude 85-47.736 W
Elevation 69 ft
From City 10 Miles S
Sectional New Orleans
Hi Chart H-8G
Lo Chart L-21C



Runway	Surface	Length	Width	Lighting			VGSI		
				Runway	Approach				
16/34	Conc	10,000ft	150ft	HIRL	MALSR / REIL		P4L/P4L		
Airport Remarks	See Airport Facility Directory remarks and current NOTAMS. Attended continuously. All military VIP arr/dep shall be at aprt terminal with prior approval from aprt authority at (850)763-6751 x306								
ATIS	CTAF	UNICOM	GND CON	TOWER	APP CON	CLNC DEL	DEP CON		
119.975	118.950		121.650	118.950	124.150 120.825		124.150 120.825		
WEATHER 1-800-WX-BRIEF		ASOS / AWOS			Services				
		119.975	850-235-7857	Airframe	YES	Telephone	YES		
Fixed Base Operator				Telephone		Electronics	YES	Lodging	YES
						Powerplant	YES	Dining	YES
SheltAir Aviation Services				850-233-4717		Rental Car	YES	Taxi	YES
						FUEL		100LL, Jet A	
						ATTENDED (Month/Day/Hr)			

Florida Department of Transportation

**Pensacola / Escambia
Ferguson Airport**

Owner Brown Helicopter, Inc.
Manager Charon Bogner
 9750 Aileron Avenue, Hangar B
 Pensacola, FL 32506

Identifier 82J
Latitude 30-23.895 N
Longitude 87-20.933 W
Elevation 27 ft
From City 7 Miles SW
Sectional New Orleans
Hi Chart
Lo Chart L-121C, 22H

Phone 850-453-4181 **Fax** 850-453-4727
E-Mail charon@brownhelicopter.com
Website http://www.fergusonairport.com/



Runway	Surface	Length	Width	Lighting		VGSI	
				Runway	Approach		
18/36	Turf/Asph	3,200ft	120ft	NSTD		N/N	
Airport Remarks	See Airport Facility Directory remarks and current NOTAMS. VFR only. Airport lies within 3 nm of NAS Pensacola-Forrest Sherman Field (NPA). Frequent flight demonstrations and preactive airshows at NAS Pensacola.						
ATIS	CTAF	UNICOM	GND CON	TOWER	APP CON	CLNC DEL	DEP CON
122.800		122.800					
WEATHER 1-800-WX-BRIEF		ASOS / AWOS			Services		
Fixed Base Operator		Telephone		Airframe	YES	Telephone	YES
				Electronics	YES	Lodging	YES
				Powerplant	YES	Dining	YES
				Rental Car	YES	Taxi	YES
				FUEL	100LL, Jet A		
Ferguson		850-453-4181		ATTENDED (Month/Day/Hr)	ALL/MON-SAT/0900-1900 ALL/SUN/1400-1700		

Florida Department of Transportation

**Pensacola / Escambia
Pensacola International Airport**

Owner City of Pensacola
Manager Dan E Flynn
 2430 Airport Blvd, Suite 225
 Pensacola, FL 32504

Phone 850-436-5000
E-Mail DFlynn@cityofpensacola.com
Website www.flypensacola.com

Fax 850-436-5006

Identifier PNS
Latitude 30-28.398 N
Longitude 87-11.247 W
Elevation 121 ft
From City 3 Miles NE
Sectional New Orleans
Hi Chart H-7E , 8G
Lo Chart L-21C, 22H



Runway	Surface	Length	Width	Lighting			VGSI			
				Runway	Approach					
08/26 17/35	Asph Conc	7,000ft 7,004ft	150ft 150ft	HIRL HIRL	REIL / REIL MALSR / REIL	P4L/P4L P4L/P4L				
Airport Remarks	See Airport Facility Directory remarks and current NOTAMS. Birds on & in vicinity of airport. Rwy 08 is preferred departure runway. Fixed wing VFR departures proceed to airport boundary before turning unless otherwise directed by ATC.									
ATIS	CTAF	UNICOM	GND CON	TOWER	APP CON	CLNC DEL	DEP CON			
121.250	119.900	122.950	121.900	119.900	120.500	123.725	120.500			
WEATHER 1-800-WX-BRIEF		ASOS / AWOS			Services					
		121.25	850-436-4799	Airframe	YES	Telephone	YES			
Fixed Base Operator				Telephone		Electronics	YES	Lodging	YES	
						Powerplant	YES	Dining	YES	
Pensacola Aviation Innisfree Jet Center				850-434-0636 850-436-4500		Rental Car	YES	Taxi	YES	
						FUEL		100LL, Jet A		
						ATTENDED (Month/Day/Hr)		ALL/ALL/ALL		

Florida Department of Transportation

**Perry / Taylor
Perry-Foley Airport**

Owner Taylor County
Manager William Bill Roberts
 511 Industrial Drive
 Perry, FL 32348-6354

Phone 850-838-3519
E-Mail airport@taylorcountygov.com
Website www.taylorcountygov.com/airport

Fax 850-838-3407

Identifier 40J
Latitude 30-04.161 N
Longitude 83-34.837 W
Elevation 45 ft
From City 3 Miles S
Sectional Jacksonville
Hi Chart
Lo Chart L-21D, 22J



Runway	Surface	Length	Width	Lighting			VGSI
				Runway	Approach		
12/30 18/36	Asph Asph	4,754ft 5,010ft	100ft 100ft	MIRL MIRL			P2L/P2L P2L/P2L
Airport Remarks	See Airport Facility Directory remarks and current NOTAMS.						
ATIS	CTAF	UNICOM	GND CON	TOWER	APP CON	CLNC DEL	DEP CON
122.800		122.800		127.800			127.800
WEATHER 1-800-WX-BRIEF		ASOS / AWOS		Services			
		118.375	850-838-3526	Airframe	NO	Telephone	YES
Fixed Base Operator			Telephone	Electronics	NO	Lodging	YES
Perry-Foley Airport			850-838-3519	Powerplant	NO	Dining	YES
				Rental Car	NO	Taxi	NO
				FUEL	100LL, Jet A		
				ATTENDED (Month/Day/Hr)	ALL/ALL/0800-1700		

Florida Department of Transportation

**Pierson / Volusia
Pierson Municipal Airport**

Owner Town of Pierson
Manager Thomas Larrivee
 106 N Center Street
 Pierson, FL 32180

Phone 386-749-2661
E-Mail tomselectronics@aol.com
Website

Fax 386-749-3239

Identifier 2J8
Latitude 29-15.000 N
Longitude 81-27.554 W
Elevation 63 ft
From City 1 Miles N
Sectional Jacksonville
Hi Chart
Lo Chart



Runway	Surface	Length	Width	Lighting			VGSI
				Runway	Approach		
05/23	Turf	2,585ft	184ft	N/N			
Airport Remarks	See Airport Facility Directory remarks and current NOTAMS. VFR only. Right traffic Rwy 23. Existed prior to 1959.						
ATIS	CTAF	UNICOM	GND CON	TOWER	APP CON	CLNC DEL	DEP CON
122.900							
WEATHER 1-800-WX-BRIEF		ASOS / AWOS			Services		
				Airframe	YES	Telephone	YES
Fixed Base Operator				Electronics	NO	Lodging	NO
				Powerplant	YES	Dining	NO
				Rental Car	NO	Taxi	NO
				FUEL			
				ATTENDED (Month/Day/Hr)	UNATNDD		

Florida Department of Transportation

Plant City / Hillsborough Plant City Airport

Owner Hillsborough County Aviation Authority
Manager Brett Fay
P O Box 22287
Tampa, FL 33622

Identifier PCM
Latitude 28-00.013 N
Longitude 82-09.855 W
Elevation 154 ft
From City 2 Miles SW
Sectional Jacksonville
Hi Chart
Lo Chart L-21D, 24F

Phone 813-870-8735 **Fax** 813-870-8758
E-Mail bfay@tampairport.com
Website www.tampairport.com/about/general_aviation/pcm.asp



Runway	Surface	Length	Width	Lighting			VGSI			
				Runway	Approach					
10/28	Asph	3,948ft	75ft	MIRL	REIL / REIL		P2L/P2L			
Airport Remarks	See Airport Facility Directory remarks and current NOTAMS.									
ATIS	CTAF	UNICOM	GND CON	TOWER	APP CON	CLNC DEL	DEP CON			
123.050		123.050			120.650 119.900	121.725	120.650 119.900			
WEATHER 1-800-WX-BRIEF		ASOS / AWOS 120.025813-764-8259			Services					
				Airframe	YES	Telephone	YES			
Fixed Base Operator				Telephone		Electronics	NO	Lodging	YES	
						Powerplant	YES	Dining	YES	
Plant City Airport Services				813-752-4710		Rental Car	YES	Taxi	YES	
						FUEL		100LL, Jet A		
						ATTENDED (Month/Day/Hr)		ALL/ALL/0700-1900		

Florida Department of Transportation

Pompano Beach / Broward Pompano Beach Airpark

Owner City of Pompano Beach
Manager Steven P Rocco
1001 Northeast 10th Street
Pompano Beach, FL 33060

Phone 954-786-4135 **Fax** 954-786-4136
E-Mail steve.rocco@copbfl.com
Website www.mypompanobeach.org/directory/airpark/index.html

Identifier PMP
Latitude 26-14.828 N
Longitude 80-06.663 W
Elevation 19 ft
From City 1 Miles NE
Sectional Miami
Hi Chart
Lo Chart L-23C, A



Runway	Surface	Length	Width	Lighting			VGSI	
				Runway	Approach			
06/24	Asph	4,001ft	150ft	MIRL	REIL / REIL		P2L/P2L	
10/28	Asph	3,502ft	100ft	MIRL	REIL / REIL		P2L/P2L	
15/33	Asph	4,918ft	150ft	MIRL	MALS /		P4L/P4L	
Airport Remarks	See Airport Facility Directory remarks and current NOTAMS. Numerous birds on & in vicinity of airport. All runways noise sensitive. Contact airport manager for helo & fixed wing operating procedures.							
ATIS	CTAF	UNICOM	GND CON	TOWER	APP CON	CLNC DEL	DEP CON	
120.550	125.400	122.950	121.900	125.400	119.700	119.700		
WEATHER 1-800-WX-BRIEF		ASOS / AWOS			Services			
		120.550	954-783-3720		Airframe	YES	Telephone	YES
Fixed Base Operator				Telephone	Electronics	YES	Lodging	YES
					Powerplant	YES	Dining	YES
Sheltair Aviation Pompano Aviation, LLC				954-943-6050 954-960-5104	Rental Car	YES	Taxi	YES
					FUEL	100LL, Jet A		
					ATTENDED (Month/Day/Hr)	ALL/ALL/0800-2000		

Florida Department of Transportation

Port St Joe / Gulf Costin Airport

Owner Costin Aviation, Inc
Manager Leonard C Costin CPA
 167 Cessna Drive
 Port Saint Joe, FL 32456-7370

Phone 850-647-8317

Fax 850-227-9462

E-Mail leonard@lcostin.com

Website

Identifier A51
Latitude 29-45.513 N
Longitude 85-17.345 W
Elevation 13 ft
From City 2 Miles S
Sectional New Orleans
Hi Chart
Lo Chart



Runway	Surface	Length	Width	Lighting			VGSI
				Runway	Approach		
18/36	Turf	3,140ft	60ft	N/N			
Airport Remarks	See Airport Facility Directory remarks and current NOTAMS. VFR only. No touch & go landings. Landing fee.						
ATIS	CTAF	UNICOM	GND CON	TOWER	APP CON	CLNC DEL	DEP CON
122.900							
WEATHER 1-800-WX-BRIEF		ASOS / AWOS			Services		
				Airframe	NO	Telephone	YES
Fixed Base Operator							

Florida Department of Transportation

Punta Gorda / Charlotte Punta Gorda Airport

Owner Charlotte County Airport Authority
Manager James Parish P.E.
 28000 Airport Road, Suite A-1
 Punta Gorda, FL 33982

Phone 941-639-1101 x102

Fax 941-639-4792

E-Mail jparish@flypgd.com

Website www.flypgd.com

Identifier PGD
Latitude 26-55.136 N
Longitude 81-59.456 W
Elevation 26 ft
From City 3 Miles SE
Sectional Miami
Hi Chart H-8H
Lo Chart L-21D, 23B



Runway	Surface	Length	Width	Lighting		VGSI				
				Runway	Approach					
04/22	Asph	7,193ft	150ft	HIRL	REIL / REIL	P4L/P4L				
09/27	Asph	2,636ft	60ft			N/N				
15/33	Asph	5,688ft	150ft	MIRL	REIL / REIL	P4L/P4L				
Airport Remarks	See Airport Facility Directory remarks and current NOTAMS.									
ATIS	CTAF	UNICOM	GND CON	TOWER	APP CON	CLNC DEL	DEP CON			
135.675	121.000	122.975	119.550	121.000	125.150 134.750	119.550	125.150 134.750			
WEATHER 1-800-WX-BRIEF		ASOS / AWOS			Services					
		135.675	941-639-0076	Airframe	YES	Telephone	YES			
Fixed Base Operator				Telephone		Electronics	YES	Lodging	YES	
						Powerplant	YES	Dining	YES	
Charlotte County Airport Authority				941-639-4119		Rental Car	YES	Taxi	YES	
						FUEL		100LL, Jet A, Jet A1+		
						ATTENDED (Month/Day/Hr)		ALL/ALL/ALL		

Florida Department of Transportation

Punta Gorda / Charlotte Shell Creek Airpark

Owner Frank V. Moss
Manager Richard F Howe
 36880 Washington Loop Road
 Punta Gorda, FL 33982-9506

Phone 941-456-2589
E-Mail killmosquitorh@yahoo.com
Website

Fax 941-456-2375

Identifier F13
Latitude 26-58.137 N
Longitude 81-54.939 W
Elevation 20 ft
From City 7 Miles E
Sectional Miami
Hi Chart
Lo Chart



Runway	Surface	Length	Width	Lighting			VGSI		
				Runway	Approach				
18/36	Turf	2,600ft	72ft	N/N					
Airport Remarks	See Airport Facility Directory remarks and current NOTAMS. Parachute jumping. Glider activity on & in vicinity of airport.								
ATIS	CTAF	UNICOM	GND CON	TOWER	APP CON	CLNC DEL	DEP CON		
122.900									
WEATHER 1-800-WX-BRIEF		ASOS / AWOS			Services				
				Airframe	NO	Telephone	NO		
Fixed Base Operator				Telephone		Electronics	NO	Lodging	NO
						Powerplant	NO	Dining	NO
						Rental Car	NO	Taxi	NO
						FUEL			
						ATTENDED (Month/Day/Hr)	ALL/MON-FRI/0900-1700		

Florida Department of Transportation

**Quincy / Gadsden
Quincy Municipal Airport**

Owner Quincy-Gadsden Airport Authority
Manager Larry L. Sirmons
P.O. Box 1905
Quincy, FL 32353

Identifier 2J9
Latitude 30-35.872 N
Longitude 84-33.446 W
Elevation 221 ft
From City 2 Miles NE
Sectional Jacksonville
Hi Chart
Lo Chart L-21D, 22I

Phone 850-627-8415
E-Mail quincyairport@tds.net
Website

Fax



Runway	Surface	Length	Width	Lighting		VGSI		
				Runway	Approach			
14/32	Asph	2,964ft	75ft	LIRL		P2R/P2L		
Airport Remarks	See Airport Facility Directory remarks and current NOTAMS. Right traffic Rwy 14. Extensive parachute jumping operations on airport.							
ATIS	CTAF	UNICOM	GND CON	TOWER	APP CON	CLNC DEL	DEP CON	
122.700		122.700		128.700 128.625		128.700 128.625		
WEATHER 1-800-WX-BRIEF		ASOS / AWOS			Services			
		118.975	850-627-6264		Airframe	YES	Telephone	YES
Fixed Base Operator				Telephone	Electronics	NO	Lodging	YES
Quincy-Gadsden Airport Authority				850-627-2112	Powerplant	YES	Dining	YES
					Rental Car	NO	Taxi	NO
					FUEL	100LL		
				ATTENDED (Month/Day/Hr)	ALL/ALL/0800-DUSK			

Florida Department of Transportation

**River Ranch / Polk
River Ranch Resort Airport**

Owner Westgate Resorts Central Florida Investments
Manager Bob Mount
 3200 River Ranch Boulevard
 River Ranch, FL 33867

Phone 863-692-1321 x40025 **Fax** 863-692-2332
E-Mail bob_mount@wgresorts.com
Website

Identifier 2RR
Latitude 27-46.935 N
Longitude 81-12.321 W
Elevation 55 ft
From City 0 Miles NW
Sectional Miami
Hi Chart
Lo Chart L-21D, 24F



Runway	Surface	Length	Width	Lighting			VGSI
				Runway	Approach		
16/34	Asph	4,950ft	75ft	NSTD			N/N
Airport Remarks	See Airport Facility Directory remarks and current NOTAMS. VFR only. Right traffic Rwy 34. Airport closed for night operations indefinitely.						
ATIS	CTAF	UNICOM	GND CON	TOWER	APP CON	CLNC DEL	DEP CON
122.800		122.800					
WEATHER 1-800-WX-BRIEF		ASOS / AWOS			Services		
				Airframe	NO	Telephone	YES
Fixed Base Operator				Electronics	NO	Lodging	YES
				Powerplant	NO	Dining	YES
Westgate River Ranch Aviation				Rental Car	NO	Taxi	YES
				FUEL	100LL		
				ATTENDED (Month/Day/Hr)	ALL/ALL/ALL		

Florida Department of Transportation

Saint Augustine / St. Johns Northeast Florida Regional Airport

Owner St. Augustine-St. Johns County Airport Authority
Manager Kevin Harvey
 4796 US 1 N
 St Augustine, FL 32095

Phone 904-209-0090 **Fax** 904-209-0528
E-Mail kch@sgj-airport.com
Website www.flynf.com

Identifier SGJ
Latitude 29-57.555 N
Longitude 81-20.385 W
Elevation 10 ft
From City 4 Miles N
Sectional Jacksonville
Hi Chart H-8H
Lo Chart L-21D, 24G



Runway	Surface	Length	Width	Lighting		VGSI	
				Runway	Approach		
02/20	Asph	2,610ft	75ft	MIRL		N/N	
06/24	Asph	2,701ft	60ft	MIRL		P2L/N	
12W/30W	Water	5,000ft	1,000ft				
13/31	Asph	8,002ft	150ft	HIRL		V4L/P4L	
17W/35W	Water	12,000ft	1,000ft				
18W/36W	Water	12,000ft	500ft				
Airport Remarks	See Airport Facility Directory remarks and current NOTAMS. Aerobatic activity along E side Rwy 13/31. See AFD for Waterways.						
ATIS	CTAF	UNICOM	GND CON	TOWER	APP CON	CLNC DEL	DEP CON
119.625	127.625	122.950	121.175	127.625	120.750	120.750	
WEATHER 1-800-WX-BRIEF		ASOS / AWOS			Services		
		119.625	904-824-7084	Airframe	YES	Telephone	YES
Fixed Base Operator				Electronics	YES	Lodging	YES
				Powerplant	YES	Dining	YES
Atlantic St Augustine - St Johns County Airport Authority				Rental Car	YES	Taxi	YES
				FUEL	100LL, Jet A		
				ATTENDED (Month/Day/Hr)	ALL/ALL/0600-2400		

Florida Department of Transportation

Sarasota / Sarasota Sarasota / Bradenton International Airport

Owner Sarasota-Manatee Airport Authority
Manager Fredrick J Piccolo
 6000 Airport Circle
 Sarasota, FL 34243-2105

Identifier SRQ
Latitude 27-23.727 N
Longitude 82-33.263 W
Elevation 30 ft
From City 3 Miles N
Sectional Miami
Hi Chart H-8H
Lo Chart L-21D, 23B

Phone 941-359-2770 x4200 **Fax** 941-359-5055
E-Mail fredrick.piccolo@srq-airport.com
Website www.srq-airport.com



Runway	Surface	Length	Width	Lighting			VGSI	
				Runway	Approach			
04/22 14/32	Asph Asph	5,009ft 9,500ft	150ft 150ft	HIRL HIRL	/ REIL MALSR / MALSR		P4L/P4L P4L/P4L	
Airport Remarks	See Airport Facility Directory remarks and current NOTAMS. Birds on & in vicinity of airport. Noise abatement procedures. U.S. Customs user fee airport.							
ATIS	CTAF	UNICOM	GND CON	TOWER	APP CON	CLNC DEL	DEP CON	
124.375	120.100	122.950	121.900	120.100	119.650 124.950	118.250	119.650 124.950	
WEATHER 1-800-WX-BRIEF		ASOS / AWOS			Services			
		124.375	941-359-0117	Airframe	YES	Telephone	YES	
Fixed Base Operator				Telephone	Electronics	YES	Lodging	YES
Dolphin Aviation Rectrix Aerodrome Center Rectrix Light General Aviation Center				941-355-2902	Powerplant	YES	Dining	YES
				941-358-9600	Rental Car	YES	Taxi	YES
				941-355-8100	FUEL	100LL, Jet A		
				ATTENDED (Month/Day/Hr)	ALL/ALL/ALL			

Florida Department of Transportation

Sebastian / Indian River Sebastian Municipal Airport

Owner City of Sebastian
Manager Scott Baker
 202 Airport Drive East
 Sebastian, FL 32958-3957

Identifier X26
Latitude 27-48.768 N
Longitude 80-29.737 W
Elevation 21 ft
From City 1 Miles W
Sectional Miami
Hi Chart
Lo Chart L-24F

Phone 772-228-7013
E-Mail rbaker@cityofsebastian.org
Website www.sebastianairport.org

Fax



Runway	Surface	Length	Width	Lighting			VGSI
				Runway	Approach		
05/23 10/28	Asph Asph	4,023ft 3,199ft	75ft 75ft	LIRL			P2L/P2L P2L/P2L
Airport Remarks	See Airport Facility Directory remarks and current NOTAMS. Right traffic Rwy's 23 & 28. VFR only. Parachute jumping.						
ATIS	CTAF	UNICOM	GND CON	TOWER	APP CON	CLNC DEL	DEP CON
123.050		123.050		132.250			132.250
WEATHER 1-800-WX-BRIEF		ASOS / AWOS			Services		
		123.05	671-262-3825	Airframe	YES	Telephone	YES
Fixed Base Operator				Electronics	NO	Lodging	NO
Pilots Paradise, Inc City of Sebastian				Powerplant	YES	Dining	YES
				Rental Car	YES	Taxi	NO
				FUEL	100LL		
				ATTENDED (Month/Day/Hr)	ALL/MON-FRI/0800-1700		

Florida Department of Transportation

Sebring / Highlands Sebring Regional Airport

Owner Sebring Airport Authority
Manager Mike Willingham
128 Authority Lane
Sebring, FL 33870

Phone 863-655-6444 x103
E-Mail mike@sebring-airport.com
Website www.sebring-airport.com

Fax 863-655-6447

Identifier SEF
Latitude 27-27.384 N
Longitude 81-20.544 W
Elevation 63 ft
From City 6 Miles SE
Sectional Miami
Hi Chart H-8H
Lo Chart L-21D, 23B



Runway	Surface	Length	Width	Lighting			VGSI	
				Runway	Approach			
01/19 14/32	Asph Asph	5,234ft 4,990ft	100ft 100ft	MIRL	REIL / REIL		P4L/P4L N/N	
Airport Remarks	See Airport Facility Directory remarks and current NOTAMS.							
ATIS	CTAF	UNICOM	GND CON	TOWER	APP CON	CLNC DEL	DEP CON	
122.700		122.700		127.200			127.200	
WEATHER 1-800-WX-BRIEF		ASOS / AWOS			Services			
		119.475	863-655-6424	Airframe	YES	Telephone	YES	
Fixed Base Operator				Electronics	NO	Lodging	YES	
				Powerplant	YES	Dining	YES	
Volo Aviation				Rental Car	YES	Taxi	NO	
				FUEL		100LL, Jet A, Mogas		
				ATTENDED (Month/Day/Hr)		ALL/MON-FRI/0730-1800 ALL/SAT-SUN/0700-1700		

Florida Department of Transportation

St Petersburg / Pinellas Albert Whitted Airport

Owner City of St Petersburg
Manager Richard J Lesniak
 107 8th Ave SE
 Saint Petersburg, FL 33701-5094

Identifier SPG
Latitude 27-45.907 N
Longitude 82-37.618 W
Elevation 7 ft
From City 0 Miles E
Sectional Miami
Hi Chart
Lo Chart L-21D, 24F

Phone 727-893-7657 **Fax** 727-822-4767
E-Mail Richard.Lesniak@stpete.org
Website www.stpete.org/airport/index.htm



Runway	Surface	Length	Width	Lighting			VGSI		
				Runway	Approach				
07/25 18/36	Asph Asph	3,677ft 2,864ft	75ft 150ft	MIRL MIRL	REIL / REIL REIL / REIL	P2L/P2L P2L/P2R			
Airport Remarks	See Airport Facility Directory remarks and current NOTAMS. Right traffic Rwy's 07 & 36. Numerous birds on & in vicinity of airport. Seagulls on runway during inclement weather. Banner towing east of Rwy 18/36. Heavy jets operating in vicinity of SPG at and above 1,600'.								
ATIS	CTAF	UNICOM	GND CON	TOWER	APP CON	CLNC DEL	DEP CON		
127.400		122.950	121.800	127.400	125.300 119.650	125.300 119.650			
WEATHER 1-800-WX-BRIEF		ASOS / AWOS			Services				
		118.875	727-821-4334	Airframe	YES	Telephone	YES		
Fixed Base Operator				Telephone	Electronics	YES	Lodging	YES	
Sheltair Aviation				727-824-2880	Powerplant	YES	Dining	YES	
					Rental Car	YES	Taxi	YES	
					FUEL		100LL, Jet A, Jet A1		
					ATTENDED (Month/Day/Hr)		ALL/ALL/0700-2100		

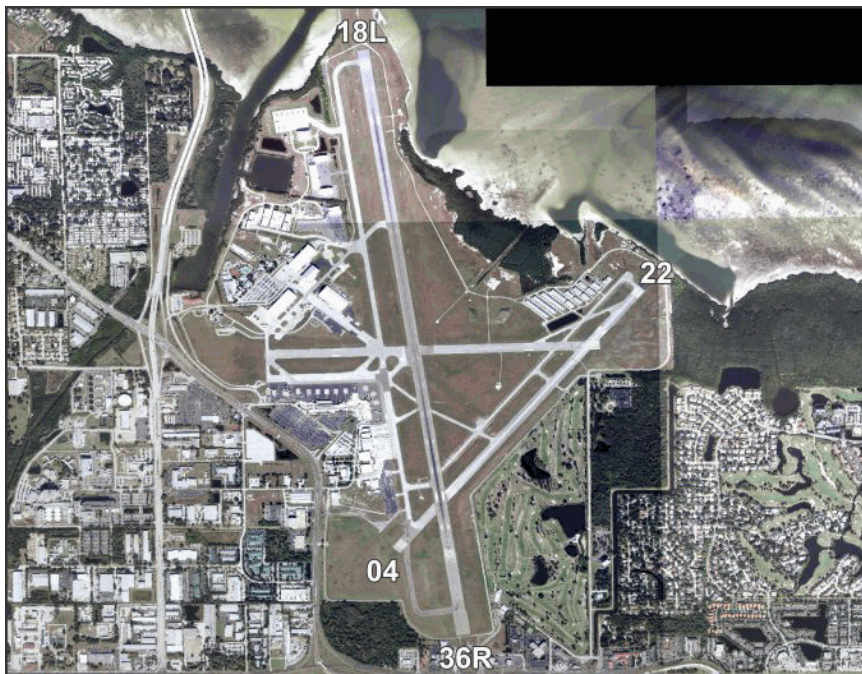
Florida Department of Transportation

**St Petersburg/Clearwater / Pinellas
St Pete-Clearwater International Airport**

Owner Pinellas County
Manager Thomas R. Jewsbury C.M.
 14700 Terminal Boulevard STE 221
 Clearwater, FL 33762

Identifier PIE
Latitude 27-54.646 N
Longitude 82-41.246 W
Elevation 10 ft
From City 8 Miles N
Sectional Miami
Hi Chart H-8H
Lo Chart L-21D, 24F

Phone 727-453-7801 **Fax** 727-453-7846
E-Mail jewsbury@fly2pie.com
Website www.fly2pie.com



Runway	Surface	Length	Width	Lighting			VGSI	
				Runway	Approach			
04/22 18L/36R	Asph Asph	5,903ft 9,730ft	150ft 150ft	MIRL HIRL	REIL / REIL MALSR /	P4L/P4L P4L/P4L		
Airport Remarks	See Airport Facility Directory remarks and current NOTAMS. Attended continuously. Birds on and in/ovf arpt. Noise sensitive area 5 miles N extending one mile E & W of localizer southbound to shoreline. Noise abatement procedures.							
ATIS	CTAF	UNICOM	GND CON	TOWER	APP CON	CLNC DEL	DEP CON	
134.500	118.300	122.950	121.900	118.300 128.400	125.300	120.600	125.300	
WEATHER 1-800-WX-BRIEF		ASOS / AWOS			Services			
		134.500	727-531-3456	Airframe	YES	Telephone	YES	
Fixed Base Operator				Telephone	Electronics	YES	Lodging	YES
				Powerplant	YES	Dining	YES	
Sheltair Signature Flight Support				727-530-3453 727-531-1441	Rental Car	YES	Taxi	YES
				FUEL	100LL, Jet A, Jet A1+			
				ATTENDED (Month/Day/Hr)	ALL/ALL/ALL			

Florida Department of Transportation

Stuart / Martin Witham Field

Owner Martin County BOCC
Manager George M Stokus A.A.E.
 2011 Southeast Airport Road
 Stuart, FL 34996

Identifier SUA
Latitude 27-10.902 N
Longitude 80-13.278 W
Elevation 18 ft
From City 1 Miles SE
Sectional Miami
Hi Chart H-81
Lo Chart L-23C

Phone 772-221-2374 **Fax** 772-221-2381
E-Mail gstokus@martin.fl.us
Website www.martin.fl.us



Runway	Surface	Length	Width	Lighting		VGSI
				Runway	Approach	
07/25	Asph	4,652ft	100ft	MIRL		P2L/P2L
12/30	Asph	5,828ft	100ft	MIRL	REIL / REIL	P4L/P4L
16/34	Asph	4,998ft	100ft			N/N

Airport Remarks	See Airport Facility Directory remarks and current NOTAMS. Birds on & in vicinity of airport. Noise sensitive areas all quadrants. Noise abatement procedures.
------------------------	--

ATIS	CTAF	UNICOM	GND CON	TOWER	APP CON	CLNC DEL	DEP CON
134.475	126.600		121.700	126.600	128.300		128.300

WEATHER 1-800-WX-BRIEF	ASOS / AWOS		Services			
	134.475	772-692-7399	Airframe	YES	Telephone	YES
Fixed Base Operator			Electronics	YES	Lodging	YES
			Powerplant	YES	Dining	NO
Stuart Jet Center Atlantic Aviation			Rental Car	YES	Taxi	YES
			FUEL	100LL, Jet A		
			ATTENDED (Month/Day/Hr)	ALL/ALL/0700-2000		

Florida Department of Transportation

**Tallahassee / Leon
Tallahassee International Airport**

Owner City of Tallahassee
Manager Chris Curry
 3300 Capital Circle SW
 Suite 1
 Tallahassee, FL 32310
Phone 850-891-7885
E-Mail chris.curry@talgov.com
Website www.flytallahassee.com .

Fax 850-891-7807

Identifier TLH
Latitude 30-23.792 N
Longitude 84-21.020 W
Elevation 81 ft
From City 4 Miles SW
Sectional Jacksonville
Hi Chart H-8H
Lo Chart L-21D, 22I



Runway	Surface	Length	Width	Lighting			VGSI
				Runway	Approach		
09/27 18/36	Asph Asph	8,000ft 7,000ft	150ft 150ft	HIRL HIRL	REIL / ALSF2 REIL / MALSR	P4L/P4L P4L/P4L	
Airport Remarks	See Airport Facility Directory remarks and current NOTAMS. Birds on & in vicinity of airport.						
ATIS	CTAF	UNICOM	GND CON	TOWER	APP CON	CLNC DEL	DEP CON
119.450	118.700	123.075	121.900	118.700	128.700	126.650	128.700
WEATHER 1-800-WX-BRIEF		ASOS / AWOS			Services		
		119.450	850-576-3665	Airframe	YES	Telephone	YES
Fixed Base Operator				Electronics	YES	Lodging	YES
Million Air				Powerplant	YES	Dining	YES
				Rental Car	YES	Taxi	YES
				FUEL	100LL, Jet A		
				ATTENDED (Month/Day/Hr)	ALL/ALL/ALL		

Florida Department of Transportation

**Tallahassee/Havana / Leon
Tallahassee Commercial Airport**

Owner J. W. Hinson Trust
Manager Johnnie H Stephens
 1509 Sally Street
 Thomasville, GA 31792-4850

Identifier 68J
Latitude 30-32.839 N
Longitude 84-22.431 W
Elevation 155 ft
From City 8 Miles NW
Sectional Jacksonville
Hi Chart
Lo Chart L-21D, 22I

Phone 229-200-2072 **Fax**
E-Mail johnniestephens@att.net
Website



Runway	Surface	Length	Width	Lighting			VGSI		
				Runway	Approach				
16/34	Asph	3,249ft	50ft				N/N		
Airport Remarks	See Airport Facility Directory remarks and current NOTAMS. Arpt CLOSED indef. CLOSED due to pending arpt const. Non-FAA approved low intensity lights.								
ATIS	CTAF	UNICOM	GND CON	TOWER	APP CON	CLNC DEL	DEP CON		
122.800		122.800	128.700 128.625			128.700 128.625			
WEATHER 1-800-WX-BRIEF		ASOS / AWOS			Services				
		117.5		Airframe	NO	Telephone	NO		
Fixed Base Operator				Telephone		Electronics	NO	Lodging	YES
						Powerplant	NO	Dining	YES
						Rental Car	YES	Taxi	YES
						FUEL			
						ATTENDED (Month/Day/Hr)	ALL/ALL/0900-1900		

Florida Department of Transportation

**Tampa / Hillsborough
Peter O Knight Airport**

Owner Hillsborough County Aviation Authority
Manager Brett Fay
P O Box 22287
Tampa, FL 33622

Identifier TPF
Latitude 27-54.935 N
Longitude 82-26.956 W
Elevation 8 ft
From City 3 Miles S
Sectional Miami
Hi Chart
Lo Chart L-21D, 24F

Phone 813-870-8735 **Fax** 813-870-8758
E-Mail bfay@tampaairport.com
Website http://www.tampaairport.com/about/general_aviation/tpf.asp



Runway	Surface	Length	Width	Lighting			VGSI
				Runway	Approach		
04/22 18/36	Asph Asph	3,580ft 2,687ft	100ft 75ft	MIRL MIRL	/ REIL		V4L/N N/P2R
Airport Remarks	See Airport Facility Directory remarks and current NOTAMS. CAUTION, gulls on and in/ov arpt. Be alert, MacDill AFB lctd 4 miles southwest. Ship channel in apch to Rwy 18 and Rwy 22. Ocean going vessels in ship channel east. 200' unlgtd, unmarked crane 0.5 NM north of AER 18.						
ATIS	CTAF	UNICOM	GND CON	TOWER	APP CON	CLNC DEL	DEP CON
122.725		122.725		119.900		119.800	119.900
WEATHER 1-800-WX-BRIEF		ASOS / AWOS			Services		
		118.925	813-251-6824	Airframe	YES	Telephone	YES
Fixed Base Operator				Electronics	NO	Lodging	YES
Atlas Aviation				Powerplant	YES	Dining	YES
				Rental Car	YES	Taxi	YES
				FUEL	100LL, Jet A		
				ATTENDED (Month/Day/Hr)	ALL/ALL/0600-2200		

Florida Department of Transportation

Tampa / Hillsborough Tampa Executive Airport

Owner Hillsborough County Aviation Authority
Manager Brett Fay
P O Box 22287
Tampa, FL 33622

Identifier VDF
Latitude 28-00.518 N
Longitude 82-20.989 W
Elevation 22 ft
From City 6 Miles E
Sectional Jacksonville
Hi Chart H-8H
Lo Chart L-21D, 24F

Phone 813-870-8735 **Fax** 813-870-8758
E-Mail bfay@tampairport.com
Website www.tampairport.com/about/general_aviation/vdf.asp



Runway	Surface	Length	Width	Lighting			VGSI		
				Runway	Approach				
05/23 18/36	Asph Asph	5,000ft 3,219ft	100ft 75ft	MIRL MIRL	REIL / MALSR REIL / REIL	P2L/P2L P4R/P2L			
Airport Remarks	See Airport Facility Directory remarks and current NOTAMS. Noise abatement procedures in effect for Rwy 18. No turns until over interstate. No turns below 400 ft.								
ATIS	CTAF	UNICOM	GND CON	TOWER	APP CON	CLNC DEL	DEP CON		
122.700		122.700		119.900			119.900		
WEATHER 1-800-WX-BRIEF		ASOS / AWOS				Services			
		121.125	813-630-0924		Airframe	YES	Telephone	YES	
Fixed Base Operator					Telephone	Electronics	YES	Lodging	YES
Skyport Aviation					813-626-1515	Powerplant	YES	Dining	YES
						Rental Car	YES	Taxi	YES
						FUEL	100LL, Jet A		
					ATTENDED (Month/Day/Hr)	ALL/ALL/0700-1900			

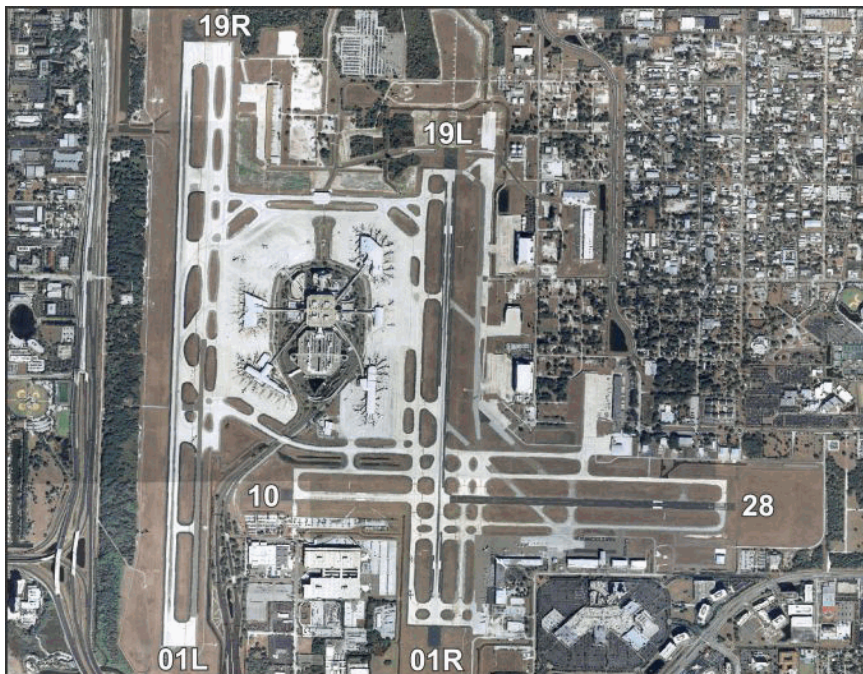
Florida Department of Transportation

**Tampa / Hillsborough
Tampa International Airport**

Owner Hillsborough County Aviation Authority
Manager John Tiliacos
P.O. Box 22287
Tampa, FL 33622

Identifier TPA
Latitude 27-58.529 N
Longitude 82-31.995 W
Elevation 26 ft
From City 6 Miles W
Sectional Miami
Hi Chart H-8H
Lo Chart L-21D, 24F

Phone 813-870-8711 **Fax** 813-870-7864
E-Mail jtiliacos@tampairport.com
Website www.tampairport.com



Runway	Surface	Length	Width	Lighting		VGSI	
				Runway	Approach		
01L/19R 01R/19L 10/28	Conc Asph/Conc Asph/Conc	11,002ft 8,300ft 6,999ft	150ft 150ft 150ft	HIRL HIRL HIRL	ALSF2 / MALSR REIL / ALSF2	P4L/P4L P4L/P4L P4L/P4L	
Airport Remarks	See Airport Facility Directory remarks and current NOTAMS. Rwy 19L is noise sensitive to turbojet departures. Rwy 01R is noise sensitive to turbojet arrivals. Noise abatement procedures. Only aircraft with prior permission may use terminal apron; others use GA apron.						
ATIS	CTAF	UNICOM	GND CON	TOWER	APP CON	CLNC DEL	DEP CON
126.450 128.475		122.950	121.700 121.350	119.500 119.050	118.150 118.800	133.600	118.150
WEATHER 1-800-WX-BRIEF		ASOS / AWOS			Services		
			813-873-7228	Airframe	YES	Telephone	YES
Fixed Base Operator				Electronics	YES	Lodging	YES
				Powerplant	YES	Dining	YES
Signature Flight Support Sheltair				Rental Car	YES	Taxi	YES
				FUEL	100LL, Jet A		
				ATTENDED (Month/Day/Hr)	ALL/ALL/ALL		


Florida Department of Transportation

**Tampa / Pasco
Tampa North Aero Park**

Owner Helicopter Structural & Maintenance, Inc
Manager Angela Brammer
 4241 Birdsong Boulevard
 Lutz, FL 33559

Identifier X39
Latitude 28-13.277 N
Longitude 82-22.473 W
Elevation 68 ft
From City 17 Miles NE
Sectional Jacksonville
Hi Chart
Lo Chart L-21D, 24F

Phone 813-973-3703 **Fax** 813-991-4815
E-Mail angelabrammer@tampabay.rr.com
Website www.TampaNorth.com



Runway	Surface	Length	Width	Lighting		VGSI		
				Runway	Approach			
14/32	Asph	3,541ft	50ft	HIRL		N/N		
Airport Remarks	See Airport Facility Directory remarks and current NOTAMS. VFR only. Right traffic Rwy 14.							
ATIS	CTAF	UNICOM	GND CON	TOWER	APP CON	CLNC DEL	DEP CON	
123.050		123.050						
WEATHER 1-800-WX-BRIEF		ASOS / AWOS			Services			
				Airframe	YES	Telephone	YES	
Fixed Base Operator				Electronics	NO	Lodging	YES	
				Powerplant	YES	Dining	YES	
Tampa North Aero Park				Rental Car	YES	Taxi	YES	
				FUEL		100LL, Jet A		
				ATTENDED (Month/Day/Hr)		All/All/0800-1700		

Florida Department of Transportation

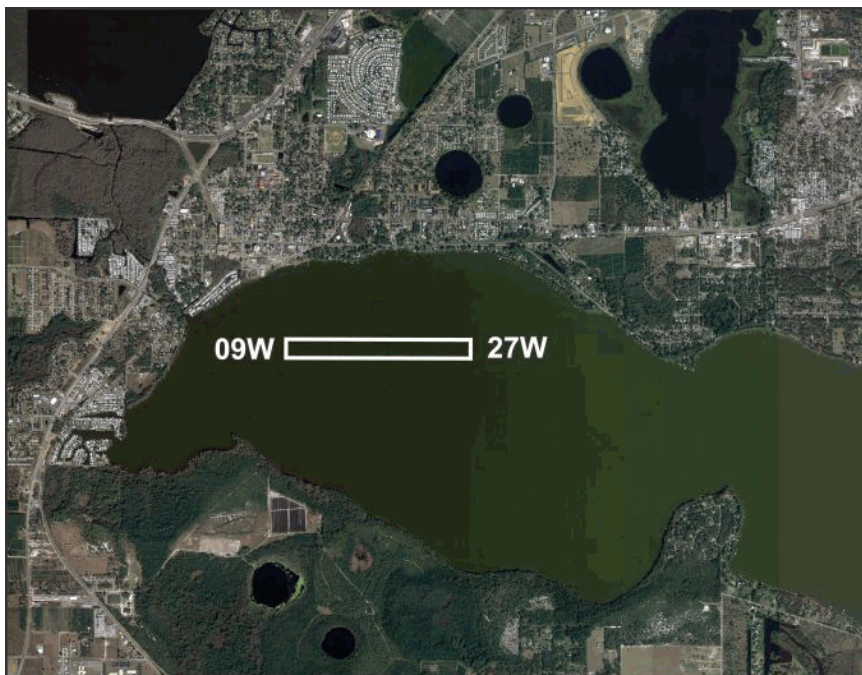
**Tavares / Lake
Tavares Seaplane Base**

Owner City of Tavares
Manager Matt Elia
 PO Box 1068
 Tavares, FL 32778

Phone 352-253-4267
E-Mail melia@tavares.org
Website

Fax 352-742-6351

Identifier FA1
Latitude 28-47.722 N
Longitude 81-43.272 W
Elevation 63 ft
From City 1 Miles SE
Sectional Jacksonville
Hi Chart
Lo Chart



Runway	Surface	Length	Width	Lighting			VGSI
				Runway	Approach		
09W/27W	Water	3,000ft	200ft				
Airport Remarks	See Airport Facility Directory remarks and current NOTAMS. Provided VFR ops, public use, Seaplane operators be aware of Leesburg Airport to the northwest.						
ATIS	CTAF	UNICOM	GND CON	TOWER	APP CON	CLNC DEL	DEP CON
122.975 122.975							
WEATHER 1-800-WX-BRIEF		ASOS / AWOS			Services		
				Airframe	NO	Telephone	YES
Fixed Base Operator				Electronics	NO	Lodging	YES
				Powerplant	NO	Dining	YES
Tavares Seaplane Base				Rental Car	NO	Taxi	NO
				FUEL	100LL, Mogas		
				ATTENDED (Month/Day/Hr)			

Florida Department of Transportation

**Titusville / Brevard
Arthur Dunn Air Park**

Owner Titusville-Cocoa Airport District
Manager Deborah T Marino ACE
 355 Golden Knights Blvd
 Titusville, FL 32780

Identifier X21
Latitude 28-37.353 N
Longitude 80-50.125 W
Elevation 30 ft
From City 2 Miles NW
Sectional Jacksonville
Hi Chart
Lo Chart L-24F

Phone 321-267-8780 **Fax** 321-383-4284
E-Mail dmarino@flairport.com
Website www.flairport.com



Runway	Surface	Length	Width	Lighting			VGSI
				Runway	Approach		
04/22 15/33	Turf Asph	1,790ft 3,000ft	100ft 70ft	MIRL			N/N P2L/P2L
Airport Remarks	See Airport Facility Directory remarks and current NOTAMS. Parachute jumping. Extensive ultralight activity in vicinity of airport.						
ATIS	CTAF	UNICOM	GND CON	TOWER	APP CON	CLNC DEL	DEP CON
123.000		123.000		134.950			134.950
WEATHER 1-800-WX-BRIEF		ASOS / AWOS			Services		
		119.725	321-385-0383	Airframe	YES	Telephone	YES
Fixed Base Operator				Electronics	NO	Lodging	YES
				Powerplant	YES	Dining	YES
Skydive Space Center				Rental Car	NO	Taxi	YES
				FUEL	100LL, Jet A		
				ATTENDED (Month/Day/Hr)	ALL/ALL/0800-2000		

Florida Department of Transportation

**Titusville / Brevard
Space Coast Regional Airport**

Owner Titusville-Cocoa Airport District
Manager Michael D Powell C.M., ACE
 355 Golden Knights Boulevard
 Titusville, FL 32780-8124

Phone 321-267-8780 x203
E-Mail mpowell@flairport.com
Website www.flairport.com

Fax 321-383-4284

Identifier TIX
Latitude 28-30.888 N
Longitude 80-47.954 W
Elevation 34 ft
From City 5 Miles S
Sectional Jacksonville
Hi Chart H-8H
Lo Chart L-24F



Runway	Surface	Length	Width	Lighting		VGSI
				Runway	Approach	
09/27	Asph	5,000ft	100ft	MIRL	REIL / REIL	P4L/P4L
18/36	Asph	7,319ft	150ft	HIRL	REIL / MALSR	P4L/P4L

Airport Remarks	See Airport Facility Directory remarks and current NOTAMS. In minimum visibility conditions bright lights in parking lot 1/4 mile E of Rwy 18 may be mistaken for runway lights.
------------------------	--

ATIS	CTAF	UNICOM	GND CON	TOWER	APP CON	CLNC DEL	DEP CON
120.625	118.900	122.950	121.850	118.900	134.950		134.950

WEATHER 1-800-WX-BRIEF	ASOS / AWOS		Airframe	Services		
				YES	Telephone	YES
Fixed Base Operator			Electronics	YES	Lodging	YES
Telephone			Powerplant	YES	Dining	YES
Space Coast Jet Center Bristow Air Center			Rental Car	YES	Taxi	YES
			FUEL	100LL, Jet A		
			ATTENDED (Month/Day/Hr)	ALL/ALL/0700 - 2100		

Florida Department of Transportation


**Umatilla / Lake
Umatilla Municipal Airport**

Owner City of Umatilla
Manager Scott Blankenship
P.O. Box 2286
Umatilla, FL 32784-2286

Phone 352-669-3125
E-Mail sblankenship@umatillafl.org
Website

Fax 352-669-8313

Identifier X23
Latitude 28-55.366 N
Longitude 81-39.104 W
Elevation 107 ft
From City 1 Miles E
Sectional Jacksonville
Hi Chart
Lo Chart L-21D, 24F



Runway	Surface	Length	Width	Lighting			VGSI
				Runway	Approach		
01/19	Asph	2,500ft	60ft	MIRL			P2L/P2L
Airport Remarks	See Airport Facility Directory remarks and current NOTAMS. Parachute jumping. Existed prior to 1959.						
ATIS	CTAF	UNICOM	GND CON	TOWER	APP CON	CLNC DEL	DEP CON
122.900		122.900		121.100			121.100
WEATHER 1-800-WX-BRIEF		ASOS / AWOS			Services		
				Airframe	NO	Telephone	YES
Fixed Base Operator				Electronics	NO	Lodging	YES
				Powerplant	NO	Dining	YES
Aero Fuel, LLC				Rental Car	NO	Taxi	NO
				FUEL	100,100LL		
				ATTENDED (Month/Day/Hr)	UNATNDD		

Florida Department of Transportation

Valkaria / Brevard Valkaria Airport

Owner Brevard County
Manager Steve Borowski
 2865 Greenbrooke Street
 Malabar, FL 32950-4760

Phone 321-952-4590 **Fax** 321-952-4592

E-Mail steve.borowski@brevardcounty.us

Website www.brevardcounty.us/valkaria_airport/index.cfm

Identifier X59
Latitude 27-57.652 N
Longitude 80-33.500 W
Elevation 26 ft
From City 12 Miles W
Sectional Miami
Hi Chart
Lo Chart L-24F



Runway	Surface	Length	Width	Lighting			VGSi			
				Runway	Approach					
10/28	Asph	4,000ft	60ft	N/P4R						
14/32	Asph	4,000ft	75ft	P4R/P4L						
Airport Remarks	See Airport Facility Directory remarks and current NOTAMS. Attended 1300--2200Z±. Existed prior to 1959.									
ATIS	CTAF	UNICOM	GND CON	TOWER	APP CON	CLNC DEL	DEP CON			
122.725		122.725								
WEATHER 1-800-WX-BRIEF		ASOS / AWOS			Services					
			617-262-3825	Airframe	YES	Telephone	YES			
Fixed Base Operator				Telephone		Electronics	YES	Lodging	YES	
						Powerplant	YES	Dining	YES	
Brevard County				321-952-4590		Rental Car	YES	Taxi	YES	
						FUEL		100LL, Jet A		
						ATTENDED (Month/Day/Hr)		ALL/ALL/0800-1700		

Florida Department of Transportation

Valparaiso / Okaloosa
Destin - Ft Walton Beach Airport / Eglin AFB

Owner Okaloosa County Manager Tracy Stage Destin - Ft Walton Beach Airport 1701 State Rd 85 N Eglin AFB, FL 32542-1498 Phone 850-651-7160 E-Mail tstage@co.okaloosa.fl.us Website www.flyvps.com	Fax 850-651-7164	Identifier VPS Latitude 30-28.993 N Longitude 86-31.563 W Elevation 84 ft From City 1 Miles SW Sectional New Orleans Hi Chart H-8G Lo Chart L-21C, 22H
--	-------------------------	---



Runway	Surface	Length	Width	Lighting			VGSI		
				Runway	Approach				
01/19 12/30	Asph Asph/Conc	10,001ft 11,987ft	300ft 300ft	HIRL HIRL	ALSF1 / ALSF1 ALSF1 / ALSF1		P4L/P4L P4L/P4L		
Airport Remarks	See Airport Facility Directory remarks and current NOTAMS. Joint use facility with Eglin AFB. Large migratory birds year round in vicinity of airport. No ground handling services for GA aircraft at VPS.								
ATIS	CTAF	UNICOM	GND CON	TOWER	APP CON	CLNC DEL	DEP CON		
133.000		121.800		118.200 122.800	132.100 125.100	127.700	132.100		
WEATHER 1-800-WX-BRIEF		ASOS / AWOS			Services				
				Airframe	NO	Telephone	YES		
Fixed Base Operator				Telephone		Electronics	NO	Lodging	YES
				Powerplant	NO	Dining	YES		
Eglin AFB Aroo Club				850-882-5148		Rental Car	YES	Taxi	YES
						FUEL	100		
						ATTENDED (Month/Day/Hr)			

Florida Department of Transportation

Venice / Sarasota Venice Municipal Airport

Owner City of Venice
Manager Mark Cervasio
150 Airport Avenue East
Venice, FL 34285

Phone 941-486-2711

Fax 941-483-5942

E-Mail mcervasio@flyvnc.com

Website www.flyvnc.com

Identifier VNC
Latitude 27-04.297 N
Longitude 82-26.421 W
Elevation 18 ft
From City 2 Miles S
Sectional Miami
Hi Chart H-8H
Lo Chart L-21D, 23B



Runway	Surface	Length	Width	Lighting			VGSI		
				Runway	Approach				
05/23 13/31	Asph Asph	5,000ft 5,639ft	150ft 150ft	MIRL MIRL	REIL / REIL REIL / REIL	P2L/P2L P4L/P4L			
Airport Remarks	See Airport Facility Directory remarks and current NOTAMS. Right traffic Rwy 13. Parasailing activity W of airport along beach. Airport has extensive flight training. Noise sensitive airport. Noise abatement procedures for jets. Rwy 22 preferred departure & calm wind runway. This airport has								
ATIS	CTAF	UNICOM	GND CON	TOWER	APP CON	CLNC DEL	DEP CON		
122.725		122.725		119.650 124.950		118.075	119.650 124.950		
WEATHER 1-800-WX-BRIEF		ASOS / AWOS 119.275 941-486-2718			Services				
				Airframe	YES	Telephone	YES		
Fixed Base Operator Suncoast Air Center				Telephone 941-485-1799		Electronics	YES	Lodging	NO
						Powerplant	YES	Dining	YES
						Rental Car	YES	Taxi	YES
						FUEL	100LL, Jet A		
						ATTENDED (Month/Day/Hr)	ALL/ALL/0700-1900		

Florida Department of Transportation

**Vero Beach / Indian River
New Hibiscus Airpark**

Owner Indian River Flying Services, Inc.
Manager James N Orth
P.O. Box 690772
Vero Beach, FL 32969-0772

Identifier X52
Latitude 27-37.935 N
Longitude 80-31.653 W
Elevation 25 ft
From City 7 Miles W
Sectional Miami
Hi Chart
Lo Chart

Phone 772-473-3446
E-Mail liz2101@juno.com
Website

Fax



Runway	Surface	Length	Width	Lighting			VGSI
				Runway	Approach		
18/36	Turf	3,120ft	140ft	N/N			
Airport Remarks	See Airport Facility Directory remarks and current NOTAMS. VFR only. PPR for transient training aircraft. Extensive crop dusting operations.						
ATIS	CTAF	UNICOM	GND CON	TOWER	APP CON	CLNC DEL	DEP CON
122.800 122.800							
WEATHER 1-800-WX-BRIEF		ASOS / AWOS			Services		
				Airframe	NO	Telephone	YES
Fixed Base Operator				Electronics	NO	Lodging	YES
				Powerplant	NO	Dining	YES
				Rental Car	NO	Taxi	NO
				FUEL			
				ATTENDED (Month/Day/Hr)		ALL/ALL/DALGT	

Florida Department of Transportation

**Vero Beach / Indian River
Vero Beach Municipal Airport**

Owner City of Vero Beach
Manager Eric Menger
P.O. Box 1389
Vero Beach, FL 32961-1389

Identifier VRB
Latitude 27-39.334 N
Longitude 80-25.077 W
Elevation 24 ft
From City 1 Miles NW
Sectional Miami
Hi Chart H-81
Lo Chart L-24F

Phone 772-978-4930 **Fax** 772-567-3459
E-Mail emenger@covb.org
Website www.covb.org/



Runway	Surface	Length	Width	Lighting			VGSI	
				Runway	Approach			
04/22 12L/30R 12R/30L	Asph Asph Asph	4,974ft 3,504ft 7,314ft	100ft 75ft 106ft	MIRL MIRL MIRL	REIL / REIL REIL / REIL		P4L/P4L P2L/P2L P4L/P4L	
Airport Remarks	See Airport Facility Directory remarks and current NOTAMS. Extensive flight training. Rwy 04/22 & Rwy 12L/30R closed when tower closed. No touch & go landing operations 0300-1200Z except PPR. Noise abatement procedures.							
ATIS	CTAF	UNICOM	GND CON	TOWER	APP CON	CLNC DEL	DEP CON	
120.575	126.300	122.950	127.450	126.300 133.150	132.250	134.975	132.250	
WEATHER 1-800-WX-BRIEF		ASOS / AWOS			Services			
		132.500	772-978-9535	Airframe	YES	Telephone	YES	
Fixed Base Operator				Telephone	Electronics	YES	Lodging	YES
Corporate Air, Inc. Sun Aviation Paris Air, Inc				772-569-8473 772-562-9257 772-770-2708	Powerplant	YES	Dining	YES
					Rental Car	YES	Taxi	YES
					FUEL	100,100LL, Jet A		
				ATTENDED (Month/Day/Hr)	ALL/ALL/0700-2100			

Florida Department of Transportation

Wauchula / Hardee Wauchula Municipal Airport

Owner Wauchula Airport Authority
Manager Jason Klein
 1202 Maurice Sonny Clavel Road
 Wauchula, FL 33873

Identifier CHN
Latitude 27-30.819 N
Longitude 81-52.838 W
Elevation 106 ft
From City 5 Miles SW
Sectional Miami
Hi Chart
Lo Chart L-21D, 23B

Phone 863-773-3115 **Fax** 863-773-0406
E-Mail jklein@cityofwauchula.com
Website www.wauchulaairport.com/



Runway	Surface	Length	Width	Lighting			VGSI	
				Runway	Approach			
18/36	Asph	4,005ft	75ft	MIRL			P4L/P4L	
Airport Remarks	See Airport Facility Directory remarks and current NOTAMS.							
ATIS	CTAF	UNICOM	GND CON	TOWER	APP CON	CLNC DEL	DEP CON	
122.900				134.550			134.550	
WEATHER 1-800-WX-BRIEF		ASOS / AWOS			Services			
				Airframe	YES	Telephone	YES	
Fixed Base Operator				Telephone	Electronics	NO	Lodging	NO
Wauchula Municipal Airport				863-767-1851	Powerplant	YES	Dining	YES
					Rental Car	YES	Taxi	NO
					FUEL	100LL		
				ATTENDED (Month/Day/Hr)	All/All/1600-2000			

Florida Department of Transportation

West Palm Beach / Palm Beach
North Palm Beach County General Aviation Airport

Owner Palm Beach County
Manager Bruce V Pelly
 846 Palm Beach International Airport
 West Palm Beach, FL 33406-1470

Identifier F45
Latitude 26-50.722 N
Longitude 80-13.289 W
Elevation 22 ft
From City 12 Miles NW
Sectional Miami
Hi Chart
Lo Chart L-23C

Phone 561-471-7412
E-Mail bpelly@pbia.org
Website www.pbia.org

Fax 561-471-7427



Runway	Surface	Length	Width	Lighting		VGSI	
				Runway	Approach		
08L/26R 08R/26L 13/31	Turf Asph Asph	3,679ft 4,300ft 4,300ft	75ft 100ft 75ft	HIRL MIRL	REIL / REIL REIL / REIL	N/N P2L/P2L P2L/P2L	
Airport Remarks	See Airport Facility Directory remarks and current NOTAMS. Right traffic Rwy 08R, 13 & 26R. Extensive bird activity in vicinity of airport. Glider activity Rwy 08L/26R from SR-SS. Noise abatement procedures & monitoring.						
ATIS	CTAF	UNICOM	GND CON	TOWER	APP CON	CLNC DEL	DEP CON
123.075		123.075		128.300		120.825	128.300
WEATHER 1-800-WX-BRIEF		ASOS / AWOS 119.975 561-630-6932		Airframe	YES	Telephone	YES
Fixed Base Operator		Telephone		Electronics	YES	Lodging	YES
Signature Flight Support		561-626-9799		Powerplant	YES	Dining	YES
				Rental Car	YES	Taxi	YES
				FUEL	100LL, Jet A		
				ATTENDED (Month/Day/Hr)	ALL/ALL/ALL		

Florida Department of Transportation

**West Palm Beach / Palm Beach
Palm Beach County Park Airport**

Owner Palm Beach County Manager Bruce V Pelly 846 Palm Beach International Airport West Palm Beach, FL 33406-1470	Identifier LNA Latitude 26-35.583 N Longitude 80-05.104 W Elevation 14 ft From City 6 Miles S Sectional Hi Chart Lo Chart L-23C	Phone 561-471-7412 Fax 561-471-7427 E-Mail bpelly@pbia.org Website www.pbia.org
--	--	---



Runway	Surface	Length	Width	Lighting			VGSI
				Runway	Approach		
03/21 09/27 15/33	Asph Asph Asph	3,256ft 3,489ft 3,421ft	75ft 75ft 100ft	MIRL MIRL MIRL			P2L/P2L P2L/P2L P2L/P2L
Airport Remarks	See Airport Facility Directory remarks and current NOTAMS. Migratory birds on & in vicinity of airport.						
ATIS	CTAF	UNICOM	GND CON	TOWER	APP CON	CLNC DEL	DEP CON
122.700		122.700		125.200			125.200
WEATHER 1-800-WX-BRIEF		ASOS / AWOS			Services		
		119.925	561-964-0308	Airframe	YES	Telephone	YES
Fixed Base Operator Galaxy Aviation of Lantana, Inc.. 561-656-9815				Electronics	YES	Lodging	YES
				Powerplant	YES	Dining	YES
				Rental Car	YES	Taxi	YES
				FUEL	100LL, Jet A		
				ATTENDED (Month/Day/Hr)	ALL/ALL/0800-2000		

Florida Department of Transportation

West Palm Beach / Palm Beach Palm Beach International Airport

Owner Palm Beach County
Manager Bruce V Pelly
 846 Palm Beach International Airport
 West Palm Beach, FL 33406-1470

Identifier PBI
Latitude 26-40.990 N
Longitude 80-05.735 W
Elevation 19 ft
From City 3 Miles W
Sectional Miami
Hi Chart H-81
Lo Chart L-23C

Phone 561-471-7412 **Fax** 561-471-7427
E-Mail bpelly@pbia.org
Website www.pbia.org



Runway	Surface	Length	Width	Lighting		VGSI
				Runway	Approach	
10L/28R	Asph	10,000ft	150ft	HIRL	MALSR / REIL	P4R/P4L
10R/28L	Asph	3,214ft	75ft	MIRL	REIL / REIL	P4L/P4R
14/32	Asph	6,931ft	150ft	MIRL	REIL / REIL	P4R/P4L

Airport Remarks	See Airport Facility Directory remarks and current NOTAMS. Right traffic Rwy 10R. Migratory birds on & in vicinity of airport. Ultralight activity in vicinity of airport. Noise abatement procedures.						
------------------------	--	--	--	--	--	--	--

ATIS	CTAF	UNICOM	GND CON	TOWER	APP CON	CLNC DEL	DEP CON
123.750		122.950	121.900	119.100 118.750	128.300 125.200	121.600	128.300 125.200

WEATHER 1-800-WX-BRIEF	ASOS / AWOS		Services			
	123.750	561-683-2548	Airframe	YES	Telephone	YES
Fixed Base Operator			Electronics	YES	Lodging	YES
			Powerplant	YES	Dining	YES
Atlantic Signature Flight Support Jet Aviation			Rental Car	YES	Taxi	YES
			FUEL	100LL, Jet A		
			ATTENDED (Month/Day/Hr)	ALL/ALL/ALL		

Florida Department of Transportation

**Williston / Levy
Williston Municipal Airport**

Owner City of Williston
Manager Scott Lippmann
P.O. Box 160
Williston, FL 32696

Phone 352-528-3060

Fax 352-528-2877

E-Mail scott.lippmann@ci.williston.fl.us

Website www.willistonfl.com/airport_indpark.html

Identifier X60
Latitude 29-21.250 N
Longitude 82-28.367 W
Elevation 76 ft
From City 2 Miles SW
Sectional Jacksonville
Hi Chart H-8H
Lo Chart L-21D, 24G



Runway	Surface	Length	Width	Lighting			VGSI
				Runway	Approach		
05/23 14/32	Conc Asph	6,669ft 4,704ft	100ft 100ft	HIRL	REIL / REIL REIL / REIL	P2L/P2L P2L/P2L	
Airport Remarks	See Airport Facility Directory remarks and current NOTAMS. Parachute jumping. Sky diving activity in vicinity of airport. Existed prior to 1959.						
ATIS	CTAF	UNICOM	GND CON	TOWER	APP CON	CLNC DEL	DEP CON
122.800		122.800		118.600			118.600
WEATHER 1-800-WX-BRIEF		ASOS / AWOS 118.425352-528-9949		Airframe	YES	Telephone	YES
Fixed Base Operator		Telephone		Electronics	NO	Lodging	YES
City of Williston		352-528-4900		Powerplant	YES	Dining	YES
				Rental Car	YES	Taxi	NO
				FUEL		100LL, Jet A	
				ATTENDED (Month/Day/Hr)		ALL/ALL/0800-DUSK	

Florida Department of Transportation

**Winter Haven / Polk
Jack Browns Seaplane Base**

Owner Jon K. Brown
Manager Jon K Brown
 2704 U.S. Highway 92
 Winter Haven, FL 33881-9157

Identifier F57
Latitude 28-03.450 N
Longitude 81-45.768 W
Elevation 140 ft
From City 3 Miles NW
Sectional Jacksonville
Hi Chart
Lo Chart

Phone 863-956-2243 **Fax** 863-956-3242
E-Mail seaplane@gate.net
Website www.brownsseaplane.com



Runway	Surface	Length	Width	Lighting			VGSI
				Runway	Approach		
01W/19W	Water	3,600ft	2,200ft				
Airport Remarks	See Airport Facility Directory remarks and current NOTAMS. VFR only. Recommend N-S pattern to remain clear of & below 900 ft traffic at Winter Haven's Gilbert Airport.						
ATIS	CTAF	UNICOM	GND CON	TOWER	APP CON	CLNC DEL	DEP CON
123.050							
WEATHER 1-800-WX-BRIEF		ASOS / AWOS			Services		
				Airframe	YES	Telephone	YES
Fixed Base Operator				Electronics	NO	Lodging	NO
				Powerplant	YES	Dining	YES
Jack Brown's SPB				Rental Car	YES	Taxi	NO
				FUEL	100LL		
				ATTENDED (Month/Day/Hr)	ALL/ALL/DALGT		

Florida Department of Transportation

**Winter Haven / Polk
Winter Haven's Gilbert Airport**

Owner City of Winter Haven
Manager Leo Treggi MAS, MBA, CM
 2073 Highway 92 West
 Winter Haven, FL 33881

Phone 863-298-4551
E-Mail ltreggi@mywinterhaven.com
Website airport.mywinterhaven.com/

Fax 863-298-4553

Identifier GIF
Latitude 28-03.775 N
Longitude 81-45.199 W
Elevation 145 ft
From City 3 Miles NW
Sectional Jacksonville
Hi Chart H-8H
Lo Chart L-21D, 24F



Runway	Surface	Length	Width	Lighting			VGSI
				Runway	Approach		
05/23 11/29	Asph Asph	5,006ft 4,001ft	100ft 100ft	MIRL	REIL / REIL		P2L/P2L N/N
Airport Remarks	See Airport Facility Directory remarks and current NOTAMS. Glider aircraft operate on & in vicinity of airport. Jack Brown's Seaplane Base located on adjacent lake.						
ATIS	CTAF	UNICOM	GND CON	TOWER	APP CON	CLNC DEL	DEP CON
123.050		123.050			120.650 119.900		120.650 119.900
WEATHER 1-800-WX-BRIEF		ASOS / AWOS		Services			
		133.675	863-956-2097	Airframe	YES	Telephone	YES
Fixed Base Operator				Electronics	YES	Lodging	YES
				Powerplant	YES	Dining	YES
Winter Haven Municipal Airport				Rental Car	YES	Taxi	YES
				FUEL	100LL, Jet A, Mogas		
				ATTENDED (Month/Day/Hr)	ALL/ALL/0700-DUSK		

Florida Department of Transportation

Zellwood / Orange Bob White Field

Owner Tailwheel Holding Company
Manager Peter A Counsell
 7011 West Jones Avenue, Box 494
 Zellwood, FL 32798-0494

Identifier X61
Latitude 28-44.016 N
Longitude 81-37.988 W
Elevation 78 ft
From City 1 Miles W
Sectional Jacksonville
Hi Chart
Lo Chart

Phone 407-884-4809
E-Mail pkcnsell@aol.com
Website

Fax



Runway	Surface	Length	Width	Lighting			VGSI
				Runway	Approach		
09/27	Turf	3,300ft	154ft				N/N
Airport Remarks	See Airport Facility Directory remarks and current NOTAMS. Landing fee.						
ATIS	CTAF	UNICOM	GND CON	TOWER	APP CON	CLNC DEL	DEP CON
122.800 122.800							
WEATHER 1-800-WX-BRIEF		ASOS / AWOS			Services		
				Airframe	YES	Telephone	YES
Fixed Base Operator				Electronics	NO	Lodging	NO
				Powerplant	YES	Dining	NO
				Rental Car	NO	Taxi	YES
				FUEL			
				ATTENDED (Month/Day/Hr)	ALL/ALL/0700-DUSK		

Florida Department of Transportation

Zephyrhills / Pasco Zephyrhills Municipal Airport

Owner City of Zephyrhills
Manager Nathan R Coleman
 39450 South Avenue
 Zephyrhills, FL 33542

Phone 813-780-0030
E-Mail ncoleman@ci.zephyrhills.fl.us
Website www.zephyrhills-airport.com

Fax 813-780-0032

Identifier ZPH
Latitude 28-13.684 N
Longitude 82-09.355 W
Elevation 90 ft
From City 1 Miles SE
Sectional Jacksonville
Hi Chart
Lo Chart L-21D, 24F



Runway	Surface	Length	Width	Lighting			VGSI
				Runway	Approach		
01/19 05/23	Asph Asph	4,694ft 4,999ft	100ft 100ft	HIRL MIRL	REIL / REIL		P4L/P4L P4L/P4L
Airport Remarks	See Airport Facility Directory remarks and current NOTAMS. Parachute jumping. Be alert for sky diving aircraft descending from 13,500 ft and entering opposite pattern for Rwy 01/19 E of airport. Glider operations from SR-SS.						
ATIS	CTAF	UNICOM	GND CON	TOWER	APP CON	CLNC DEL	DEP CON
123.075		123.075			119.900	135.075	119.900
WEATHER 1-800-WX-BRIEF		ASOS / AWOS			Services		
		118.975	813-780-0031	Airframe	YES	Telephone	YES
Fixed Base Operator				Electronics	YES	Lodging	YES
				Powerplant	YES	Dining	YES
Zephyrhills Municipal Airport				Rental Car	YES	Taxi	YES
				FUEL	100LL, Jet A		
				ATTENDED (Month/Day/Hr)	ALL/ALL/0800-1800		

Florida Department of Transportation

This image shows a single sheet of white paper with horizontal ruling lines. The lines are evenly spaced and run across the width of the page. There are no margins, text, or other markings on the paper.

This image shows a single page of white paper with horizontal blue or grey ruling lines. The lines are evenly spaced and run across the width of the page, leaving small margins at the top and bottom. There are no vertical margin lines, and the page is completely blank except for the lines themselves.

Military Airfields

[illegible]

Military Airfields

Camp Blanding AAF - 2CB

Army National Guard, Starke, FL
29-58-00.87N, 81-58-59.37W
01/19, 3200 x 50, Gravel
07/25, 2200 x 50, Paved
Joint Operations Ctr 904-823-0461

Cape Canaveral AFS - XMR

U.S. Air Force, Cocoa Beach, FL
28-28-03.00N, 80-33-59.18W
13/31, 10000 x 200, Asphalt
Command Post 321-494-7001

Choctaw NOLF - NFJ

U.S. Navy, Milton, FL
30-30-25N, 86-57-35W
18/36, 8000 x 150, Asphalt
Operations Center 850-623-7331

Eglin AFB Aux #3 Duke - EGI

U.S. Air Force, Valparaiso, FL
30-39-06.69N, 86-31-22.82W
18/36, 8000 x 150, Asphalt
180/360, 3500 x 60, Asphalt
Command Post 850-883-6701

Eglin AFB - VPS

U.S. Air Force, Valparaiso, FL
30-28-59.7N, 86-31-31.44W
01/19, 10012 x 300, Asphalt
12/30, 12005 x 200, Asph-Conc
Command Post 850-883-4020

Harold NOLF - NZX

U.S. Navy, Harold, FL
30-40-50.69N, 86-53-13.86W
H1 09/27, 5000 x 1400, Turf
Operations Center 850-623-7331

Holley NOLF - NKL

U.S. Navy, Fort Walton Beach, FL
30-25-30.71N, 86-53-37.86W
09/27 & 17/35, 3600 x 150, Asphalt
Operations Center 850-623-7331

Homestead ARB - HST

USAF Reserve, Homestead, FL
25-29-18.39N, 80-23-01.2W
05/23, 11200 x 300, Conc-Grvd
Command Post 305-224-7023

Hurlburt Field - HRT

U.S. Air Force, Mary Esther, FL
30-25-43.72N, 86-41-19.84W
18/36, 9600 x 150, Concrete
Command Post 850-884-8100

Jacksonville NAS - NIP

(Towers Field)
U.S. Navy, Jacksonville, FL
30-14-04.86N, 81-40-35.34W
09/27, 8000 x 200, Asphalt
14/32, 5984 x 200, Asphalt
Base Operations 904-542-2511

Key West NAS - NQX

(Boca Chica Field)
U.S. Navy, Key West, FL
24-34-32.52N, 81-41-20.32W
03/21, 7002 x 150, Conc-Asph
07/25, 10001 x 200, Conc-Asph
13/31, 7001 x 150, Conc-Asph
Base Operations 305-293-2770

MacDill AFB - MCF

U.S. Air Force, Tampa, FL
27-50-57.09N, 82-31-17.34W
04/22, 11421 x 151, Asphalt
Command Post 813-828-4361

MacDill AFB Aux Field - AGR

U.S. Air Force, Avon Park, FL
27-39-02.11N, 81-20-58.26W
05/23, 8000 x 150, Asphalt
Command Post 813-828-4361

Mayport Naval Station - NRB

(Adm. David L. McDonald Field)
U.S. Navy, Mayport, FL
30-23-30.86N, 81-25-25.31W
05/23, 8001 x 200, Asphalt
Base Operations 904-270-6130

Naval Surface Warfare Ctr - NBV

U.S. Navy, Panama City, FL
30-10-26.73N, 85-45-11.75W
H1, 390 x 296, Concrete
Operations Center 850-235-5985

Pace NOLF - NVI

U.S. Navy, Wallace, FL
30-41-58.75N, 87-11-44.33W
H1, 3000 x 3000, Turf
Operations Center 850-623-7331

Patrick AFB - COF

U.S. Air Force, Cocoa Beach, FL
28-14-22.04N, 80-36-27.19W
02/20, 9023 x 200, Asph-Conc
11/29, 4000 x 200, Asphalt
Command Post 321-494-7001

Pensacola NAS - NPA

(Forrest Sherman Field)
U.S. Navy, Pensacola, FL
30-21-10.72N, 87-19-12.90W
01/19, 7137 x 200, Asphalt
07L/25R, 8002 x 200, Asphalt
07R/25L, 8001 x 200, Asphalt
Quarterdeck 850-452-3100 x 0

Santa Rosa NOLF - NGS

U.S. Navy, Milton, FL
30-36-39N, 86-56-24W
05/23, 09/27, 14/32, 18/36
All Runways 4500 x 150, Asphalt
Operations Center 850-623-7331

Saufley Field NOLF - NUN

U.S. Navy, Pensacola, FL
30-28-11N, 87-20-17W
05/23, 4000 x 200, Asphalt
14/32, 4000 x 150, Asphalt
Operations Center 850-623-7331

Spencer NOLF - NRQ

U.S. Navy, Pace, FL
30-37-31.20N, 87-8-24W
04L/22R, 04R/22L, 09L/27R, 9R/27L
13L/31R, 13R/31L, 18L/36R, 8R/36L
All Runways 1800 x 150, Asphalt
Operations Center 850-623-7331

Tyndall AFB - PAM

U.S. Air Force, Panama City, FL
30-04-11.87N, 85-34-35.38W
13L/31R, 10004 x 200, Conc-Grvd
13R/31L, 9135 x 150, Asph-Conc
Command Post 850-283-2155

Whitehouse NOLF - NEN

U.S. Navy, Jacksonville, FL
30-21-00.86N, 81-52-59.38W
11/29, 8000 x 150, Asphalt
Base Operations 904-542-2511

Whiting Field NAS North - NSE

U.S. Navy, Milton, FL
30-43-27N, 87-01-19W
05/23, 6002 x 200, Asphalt
14/32, 6002 x 200, Asphalt
Operations Center 850-623-7331

Whiting Field NAS South - NDZ

U.S. Navy, Milton, FL
30-41-49.69N, 87-00-58.87W
05/23, 5997 x 200, Asphalt
14/32, 6001 x 200, Asphalt
Operations Center 850-623-7331

AAF - Army Air Field

AFB - Air Force Base

AFS - Air Force Station

ARB - Air Reserve Base

Aux Field - Auxiliary Field USAF

NAS - Naval Air Station

NOLF - Naval Outlying Field

This image shows a single page of white paper with horizontal blue ruling lines. The lines are evenly spaced and run across the width of the page. There are no margins, text, or other markings on the paper.

Private Airports

This image shows a single sheet of white paper with horizontal blue ruling lines. The lines are evenly spaced and run across the width of the page. There are no margins, text, or other markings on the paper.

Aaron Collins Airport

FD42 30-12.678N, 83-03.228W
09/27, 3,500x80, Unpaved

Aaron D Collins

12544 Bass Road
Live Oak, FL 32060
386-362-8875

Adams Ranch Airport

7FL3 27-26.519N, 80-35.053W
08/26, 2,625x50, Unpaved

Mike Adams

P.O. Box 12909
Ft. Pierce, FL 34979-2909
772-461-6321

Adana Airfield

40FL 26-57.155N, 81-52.257W
05/23, 1,013x60, Unpaved

George A Pertuit

5640 Acorn Ranch Rd
Punta Gorda, FL 33982
941-637-1316

Aero Acres Airport

FD88 27-20.519N, 80-31.320W
09/27, 3,100x50, Paved

Robert C DiGiovanni

18704 Mach One Drive
Port St Lucie, FL 34987
850-944-7029

Aero Villa Airport

30-37.033N, 85-42.333W
18/36, 2,400x80, Unpaved

Larry H Land

P.O. Box 365
Vernon, FL 32462
850-535-6746

ALTAIR

26-18.594N, 81-13.638W
08/26, 3,721x150, Unpaved

Michael F Price

31101 Nafi Dr
Immokalee, FL 34142-9628
954-605-0918

Ames Field

6FL8 29-35.248N, 82-52.274W
18/36, 2,445x70, Unpaved

Bill Haynes

9520 Southwest 126th Street
Archer, FL 32618
352-495-2088

Angels Field Stolport

FL52 30-28.750N, 84-04.500W
01/19, 2,000x75, Unpaved

Lee Majors

11215 Turkey Roost Road
Tallahassee, FL 32317
850-545-0919

Antiquers Aerodrome

FD08 26-27.921N, 80-08.986W
09/27, 5,183x85, Unpaved

William B Lumley

7320 Skyline Dr
Delray Beach, FL 33446-2218
561-496-4434

Back Achers Airport

8FL3 29-04.382N, 81-59.972W
18/36, 2,955x100, Unpaved

Thomas W Fambrough

9215 SE 110th St Rd
Bellevue, FL 34420
352-687-2300

Bent Willies Airport

52FA 27-56.377N, 81-25.922W
03L/21R, 1,700x150, Unpaved

William L Whidden

5303 Faywood Ct.
Orlando, FL 32819
407-616-7764

Big Cypress Airfield

59FD 26-19.217N, 80-59.267W
10/28, 6,000x50, Paved

Pedro Rodriguez

30290 Josie Billie Hwy
PMB 77
Clewiston, FL 33440
863-983-7677 ext 12512

Big Oaks Ranch Airport

6FD2 28-40.017N, 81-05.070W
18/36, 2,715x120, Unpaved

Peggy M Green

615 Grand Chenier Cove
Chuluota, FL 32766
407-405-1284

Bird Field

FA11 30-37.312N, 83-15.568W
18/36, 2,450x50, Unpaved

Frank Bird III

435 NW 18th Place
Jennings, FL 32053
229-563-2271

Black Creek Pass Airport

FA25 30-30.950N, 84-04.998W
14/32, 1,400x100, Unpaved

Willis O Forman

11903 Wadesboro Road
Tallahassee, FL 32317
850-877-2703

Blackwater Airfield

8FD3 30-52.661N, 86-51.264W
18/36, 4,500x75, Unpaved

Brian E McKee

Florida Forest Service
3266 Capital Circle SW
Tallahassee, FL 32310
850-681-5986

Blackwater Creek Ultralight Park

9FD2 28-08.667N, 82-09.667W
17/35, 2,300x150, Unpaved

Roy D Cannon Sr

9002 Hwy 39 North
Plant City, FL 33565
863-370-3700

Blanket Bay Airport

6FD5 27-46.718N, 81-05.987W
10/28, 2,930x110, Unpaved

Mike L Adams

P.O. Box 12909
Ft. Pierce, FL 34979-2909
772-461-6321

Blue Creek Airport

30-21.035N, 84-44.495W
18/36, 3,000x100, Unpaved

Jean Lord

9169 New Berlin Road
Jacksonville, FL 32226
904-696-9700

Blue Ridge Flightpark

34FD 28-51.433N, 80-54.420W
17/1, 3,300x60, Unpaved

Andrew Aurigema

1685 Maytown Road
Oak Hill, FL 32759
386-314-6362

Blue Springs Airport

38FA 30-29.000N, 83-15.500W
18/36, 2,500x130, Unpaved

Lisa Davies

P.O. Box 357845
Gainesville, FL 32635
352-334-1976

BNCFL

34FL 29-34.850N, 81-35.513W
01/19, 520x87, Unpaved

Noel B Campanhac

505 Carlin Road
Satsuma, FL 32189-2245
386-328-8159

Bradley Airstrip

FD31 29-55.555N, 82-41.586W
18/36, 2,450x50, Unpaved

James M Bradley

279 SW Mitt Court
PO Box 337
Fort White, FL 32038
386-365-0046

Bradshaw Farms Airport

FL62 28-56.916N, 81-24.787W
09/27, 2,100x100, Unpaved

Tressa B Couch

101 E. Michigan Ave.
Phoenix, AZ 85022
028-217-4344

Brady Ranch Airport

80FD 27-06.803N, 80-38.003W
14/32, 3,600x65, Paved

Frank J Brady

P.O. Box 536
Okeechobee, FL 34973
772-597-3565

Private Airports

Breezy Knoll Airport

0FD5 30-49.200N, 86-20.667W
09/27, 2,100x100, Unpaved
Victoria M Waterman
1359 Long Road
DeFuniak Springs, FL 32433
850-892-9566

Bright Hour Ranch Airport

27-12.017N, 81-44.983W
18/36, 2,985x100, Unpaved
09/27, 1,590x50, Unpaved
Rowdy Bateman
2100 SE Bright Hour Grade
Arcadia, FL 34266
863-494-2737

Britt Brown & Porter Ranch Airport

6FD6 28-54.299N, 81-25.987W
17/35, 2,500x50, Unpaved
Melanie F Rose
31614 Bottany Wood Drive
Eustis, FL 32736
352-483-1614

Broocke Airpatch

FL95 27-42.519N, 80-27.170W
18/36, 2,270x75, Unpaved
W N Broocke
6185 65th Street
Vero Beach, FL 32967
772-321-3836

Buchanan Airport

56FL 30-52.561N, 87-12.448W
01/19, 2,460x50, Unpaved
Gary F Buchanan
2951 Bud Diamond Road
Jay, FL 32565
850-675-6878

Buckingham Field

FL59 26-38.604N, 81-42.622W
14/32, 4,000x75, Paved
06/24, 1,975x77, Paved
Rita Maiss
Lee County Mosquito Control
15191 Homestead Road
Lehigh Acres, FL 33971
239-694-2174 ext 2172

Buddy's Ag Service Airport

9FD9 30-07.347N, 82-58.075W
01/19, 2,560x50, Unpaved
Tommy E White
10791 184th Street
McAlpin, FL 32062
386-362-4847

Burntwood Ranch Airport

FL43 28-16.900N, 81-55.467W
15/33, 2,400x75, Unpaved
ALEJANDRO VILLANUEVA
6225 Deen Still Road
Lakeland, FL 33809
863-660-5202

Burrs Strip

14FA 25-34.177N, 80-23.927W
18/36, 1,931x68, Unpaved
Charles R Burr Jr
21100 SW 127th Avenue
Miami, FL 33177
321-432-3537

Calusa Ranch Airport

FL77 26-03.272N, 81-04.071W
14/32, 1,835x100, Unpaved
Wayne M Drake
662 Nottingham Forest Circle
Jacksonville, FL 32259
904-287-3819

Cannon Creek Airport

15FL 30-09.344N, 82-40.041W
18/36, 3,500x24, Paved
09/27, 3,950x60, Unpaved
Stephen A Sessions
2409 SW Sisters Welcome Rd
Lake City, FL 32025
386-984-0283

Carter Airport

FL57 28-37.133N, 81-30.521W
09/27, 2,825x200, Unpaved
Byron R Carter
P.O. Box 2635
Winter Park, FL 32790
407-834-0002

Cattle Creek Ranch Airport

50FD 30-31.095N, 85-11.929W
03/21, 2,035x85, Unpaved
Andrew M Byrd Jr
23620 NW State Road 73
Altha, FL 32421
850-762-9513

Cedar Knoll Flying Ranch Airport

01FL 28-46.917N, 81-09.550W
18/36, 3,600x75, Unpaved
William D Lowery
3000 West Osceola Road
Geneva, FL 32732
407-947-5777

Cedar Lane Airport

5FL9 30-44.178N, 86-12.780W
01/19, 2,415x100, Unpaved
Margaret R Brannon
261 Old Farm RD
Banner Elk, NC 28604
828-387-1958

Charlottes Field

53FD 30-28.650N, 84-02.083W
10/28, 2,150x70, Unpaved
Jim Bragdon
424 Greater Elizabeth
Monticello, FL 32344
850-997-2779

Charlton Strip

05FL 26-31.383N, 81-24.500W
15L/33R, 1,300x50, Unpaved
09R/27L, 2,900x60, Unpaved
John D Charlton
100 Berwyn Dr
Harrisburg, PA 17112
717-773-5534

Cheryl-Lane Landings

09FD 28-40.266N, 82-05.238W
18/36, 2,644x100, Unpaved
Lester A Coggins
9595 Silver Lake Dr
Leesburg, FL 34788
352-267-5043

Chiefland Sky Ranch Airport

51FL 29-23.729N, 82-52.187W
18/36, 3,180x75, Unpaved
Jonathan A Pitts
4771 NW 60th Ave
Chiefland, FL 32626
352-535-6017

Chinesegut Airport

5FD7 28-36.158N, 82-22.133W
09/27, 2,500x50, Paved
Debra D Selp
22360 Pilots Path
Brooksville, FL 34601
352-796-4948

Chipola Airpark

5FL8 30-53.295N, 85-10.062W
18/36, 2,850x350, Unpaved
Bobby J Baker
P.O. Box 5729
Marianna, FL 32447-5729
850-693-1287

Citrus Hedging Ranch Airport

96FD 27-20.003N, 80-44.170W
18/36, 2,550x70, Unpaved
Jacqueline T Lees
PO Box 18
Bellingham, MA 02019
508-380-6904

Clarksville Executive Airport

74FD 30-27.845N, 85-10.629W
07/25, 2,400x100, Unpaved
Ron Stiteler
12759 Northwest Airport Trail
Clarksville, FL 32430
850-674-8385

Coe Field

8FA4 29-00.642N, 81-07.935W
07/25, 2,400x100, Unpaved
William J Coe
1300 E Intl Speedway Blvd
Deland, FL 32724
386-804-2323

Private Airports

Collier Pine Barren Airport

FD89 30-49.628N, 87-21.499W
09/27, 2,600x100, Unpaved
Neal Collier
3251 South Pine Barren Road
McDavid, FL 32568
850-572-8405

Connell's Wahoo Airport

25FL 28-37.917N, 82-09.467W
05/23, 2,922x100, Unpaved
Patricia A Connell
8400 County Road 614A
Bushnell, FL 33513
352-457-1808

Coral Creek Airport

FA54 26-51.271N, 82-15.072W
03/21, 6,000x100, Paved
Larry S de Andrade
11901 Gasparilla Road
Placida, FL 33946
941-465-1612

Corkscrew Trace Airport

1FD4 26-26.721N, 81-36.438W
03/21, 4,000x60, Unpaved
Barbara Ryder
P.O. Box 511238
Punta Gorda, FL 33951
941-347-8056

Cotton Strip

17FA 26-42.804N, 81-32.121W
18/36, 2,500x94, Unpaved
09/27W, 6,000x400, Unpaved
03/21W, 5,000x400, Unpaved
Michael L Shults
6190A West State Road 80
Labelle, FL 33935
863-612-1388

Court Martial Ranch Airport

FD13 30-24.845N, 85-44.746W
09/27, 4,900x150, Unpaved
Tommy Garrett
5801 Hwy 79
Vernon, FL 32462-3873
850-265-5706

Crescent Lake Farms Airport

16FD 29-24.290N, 81-29.793W
09/27, 3,200x80, Unpaved
Tom Stevens
494 Clifton Rd
Crescent city, FL 32112
386-916-3344

Crews Homestead Ranch Airport

FL01 27-37.250N, 81-36.650W
14/32, 3,125x60, Unpaved
Christy F Crews
P.O. Box 1669
Avon Park, FL 33826-1669
863-453-3040

Cross Creek Farms Stolport

04FL 29-14.366N, 81-13.320W
09/27, 2,220x115, Unpaved
Blaze Secor
285 West Woodhaven Circle
Ormond Beach, FL 32174
386-547-2534

Crosswind Farm Airport

FL19 29-14.450N, 82-21.250W
18/36, 3,900x75, Unpaved
John E Reiss
14024 NW Highway 464B
Morriston, FL 32668
352-732-3875

Crystal Village Airport

2FL0 30-27.067N, 85-40.633W
03/21, 3,425x75, Unpaved
Michael D Highsmith
5174 Airpark Blvd
Chipley, FL 32428
850-832-1786

Cub Haven Stolport

FD53 28-27.250N, 82-12.933W
18/36, 1,866x50, Unpaved
James A Sprigg
38102 Meridian Avenue
Dade City, FL 33525
352-567-1993

Cuchens Airport

02FL 30-38.567N, 86-07.100W
12/30, 1,800x100, Unpaved
Victor H Cuchens Jr.
219 Cuchens Lane
DeFuniak Springs, FL 32435
850-865-0013

Cuyler Field Airport

FD27 30-21.743N, 82-13.482W
09/27, 3,230x65, Unpaved
Curtis Miller
10750 South Runway Circle
Glen-St. Mary, FL 32040
904-653-2583

Dallas Airport

28-58.749N, 82-01.989W
18/36, 2,180x90, Unpaved
John M Cangelosi
7280 SE Hwy 42
Summerfield, FL 34491
773-580-1292

David Wines Airstrip

62FL 27-50.667N, 81-26.350W
09/27, 3,160x50, Paved
William R Hettinger
2600 Cedarwood Drive
Lake Wales, FL 33898
239-293-8991

Deep Forest Airport

FD48 30-14.459N, 81-26.994W
18/36, 6,630x60, Paved
John R Cathey
P.O. Box 16771
Jacksonville, FL 32245
904-223-0153

Deep Woods Ranch Airport

FD86 29-01.816N, 81-26.821W
05/23, 2,717x100, Unpaved
John K Schmale
46800 Deep Woods Road
Paisley, FL 32767
386-473-3053

Devils Garden Strip

FA18 26-27.050N, 81-00.033W
09/27, 3,150x100, Paved
R Douglas Zipperer
P.O. Box 640
Fort Myers, FL 33902
239-332-1857

Diamonds Airport

FA72 30-53.167N, 85-09.833W
18/36, 3,100x60, Unpaved
Clara E Garcia
1621 sw 15 st
miami, FL 33145
786-803-8249

DJ Farm Airport

30-27.617N, 83-08.867W
18/36, 1,200x70, Unpaved
Dennis L Wolcott
6299 Sw 52 Lane
Jasper, FL 32052
386-938-5846

Dog Island Airport

FA43 29-48.587N, 84-35.286W
15/33, 2,600x100, Unpaved
Randy E Cannon
HC 63, Box 5037
Carrabelle, FL 32322
850-697-4710

Dogwood Farms Airport

FA26 30-35.717N, 84-25.317W
09/27, 2,625x60, Unpaved
Guy de la Valdene
606 Robin Lane
Havana, FL 32333
850-445-4024

Dotson Farms Airport

55FD 30-49.111N, 86-41.281W
09/27, 2,120x50, Unpaved
Glenn Dotson
1250 Highway C4A
Baker, FL 32531
850-537-5941

Dragonfly Airport

7FL8 27-26.636N, 80-33.903W
11/29, 2,000x50, Unpaved
Mike Adams
P.O. Box 12909
Fl. Pierce, FL 34979-2909
772-461-6321

Drake Ranch Stolport

7FD2 28-59.415N, 82-19.822W
16/34, 1,430x90, Unpaved
06/24, 2,145x90, Unpaved
Ann Louise Drake
1120 Azalea Lane
Winter Park, FL 32789
407-256-3825

Duda Airstrip

08FA 26-34.767N, 81-29.033W
9/27, 3,165x80, Unpaved
Tracy D Chapman
1200 Duda Trail
Oviedo, FL 32765
407-365-2111 ext 2127

Dugger Field

0FD3 30-29.785N, 86-05.630W
08/26, 2,100x50, Unpaved
31/13, 3,750x50, Unpaved
Melody D Bogle
259 San Juan Avenue
Seagrove Beach, FL 32459
850-231-3644

Dusty Airpatch

5FL0 28-24.783N, 82-13.405W
18/36, 1,569x100, Unpaved
H W D Rhode
35731 Blanton Road
Dade City, FL 33523
352-521-3919

Eagles Nest Airport & SPB

FD44 29-25.624N, 81-36.254W
18/36, 3,212x75, Unpaved
02/20, 3,300x150, Unpaved
Rick Toller
523 Georgetown Shortcut Rd
Crescent City, FL 32112
386-467-3011

Earle Airpark

13FA 29-41.382N, 81-30.408W
18/36, 2,200x80, Unpaved
Norman R Earle
8701 Hastings Blvd
Hastings, FL 32145
386-689-0244

El Maximo Ranch Airport

27-41.650N, 81-06.800W
06/24, 4,600x100, Unpaved
Latimer T Wilson
P.O. Box 3737
Lake Wales, FL 33859
863-679-6707

Escape Ranch Airport

4FL1 27-51.767N, 80-57.483W
18/36, 1,800x100, Unpaved
Randy Hooper
4400 Harding Road
Ingram Industries
Nashville, TN 37205
615-584-8540

Estherbrook Aerodrome

7FD9 30-37.371N, 83-17.139W
18/36, 2,300x100, Unpaved
Shelly R Decker
PO Box 400
Pinetta, FL 32350
850-929-2406

Evans Properties Airport

FL67 27-16.669N, 80-35.153W
09/27, 3,100x50, Paved
Ronald L Edwards
660 Beachland Blvd, #301
Vero Beach, FL 32963
772-234-2410

Ezell Airport

5FL1 29-54.277N, 83-36.433W
01/19, 2,990x50, Unpaved
Danny Ezell
15030 Beach Road
Perry, FL 32348
850-578-2558

Fellsmere Airport

4FL3 27-44.502N, 80-39.970W
09/27, 4,700x120, Unpaved
David W Chandler
7735 County Road 512
Fellsmere, FL 32948
772-571-1444

Field of Dreams Airport

28-28.350N, 82-14.117W
11/29, 2,480x100, Unpaved
Larry Miller
21412 Field of Dreams Lane
Dade City, FL 33523
352-583-2400

Finlayson Farms Airport

9FL8 30-36.996N, 83-39.143W
09/27, 2,400x100, Unpaved
John M Finlayson Sr
25 Fincrest Circle
Greenville, FL 32331
850-997-6203

Five Oaks Estate

FD03 30-48.011N, 86-26.130W
08/26, 2,700x80, Unpaved
Ronald R Scott
4274 Poverty Creek Road
Crestview, FL 32539
850-689-0270

Flanders Field

4FD7 28-12.384N, 81-49.671W
18/36, 2,175x70, Unpaved
Robert L Newberry Sr
P.O. Box 2003
Lakeland, FL 33806
863-899-5216

Flints Flying Ranch Airport

2FD0 29-58.511N, 82-54.434W
18/36, 3,325x50, Unpaved
Janet Flint
4076 Remer Court
Tallahassee, FL 32303
850-445-1852

Florida Flying Gators Ultralight Park

3FD4 28-37.667N, 81-48.171W
09/27, 600x100, Unpaved
05/23, 1,100x70, Unpaved
18/36, 1,950x100, Unpaved
John Gruener
PO Box 180038
Casselberry, FL 32718
407-834-7740

Florida Sheriffs Boys Ranch Airport

FL08 30-24.878N, 83-01.066W
18/36, 2,600x100, Unpaved
Bruce Goff
P.O. Box 2000
Boys Ranch, FL 32064
386-842-5555

Fly In Ranches Airport

FD25 27-33.752N, 80-29.987W
18/36, 2,460x120, Unpaved
Bob Youngblood
2450 84th Avenue SW
Vero Beach, FL 32968
772-453-9999

Flying A Ranch Airport

FL84 30-36.035N, 81-34.250W
06/24, 2,691x50, Unpaved
Freddy H Arnett Jr
85454 Flying A Ranch Drive
Yulee, FL 32097
904-225-5635

Flying Baron Estates Airport

10FA 28-47.849N, 81-56.155W
11/29, 5,000x50, Paved
Peter T Strimenos
1048 Strimenos Lane
Leesburg, FL 34748
352-267-5984

Flying C Farm Airport

FD16 29-57.850N, 82-52.417W
18/36, 3,000x65, Unpaved
Robert C Cassube
P O Box 266
26859 63rd. Pl
Branford, FL 32008
386-935-0185

Flying Cow Air Ranch

FD39 27-09.333N, 80-41.500W
14/32, 3,100x50, Unpaved
Woodrow E Woods
3640 Fiscal Court
Riviera Beach, FL 33404
561-722-5205

Flying Dutchman Ranch Airport

FD29 29-07.833N, 82-07.150W
09/27, 3,000x80, Unpaved
Steve Morse
P.O. Box 3068
Ocala, FL 34478
352-505-8078

Private Airports

Flying H Airport

FL99 28-52.566N, 81-53.338W
18/36, 2,640x100, Unpaved
Dean D Humphrey
35800 Grays Airport Road
Fruitland Park, FL 34731
352-787-5493

Flying Harness Farm Airport

37FL 29-43.167N, 82-50.644W
18/36, 2,400x70, Unpaved
Larry J Mickler
1710 SW 15th Street
Bell, FL 32619
352-463-2205

Flying Horseman Ranch Airport

8FD2 29-42.915N, 82-05.803W
09/27, 4,250x75, Unpaved
Kenneth T Licciardi
810 NW 6th Street
Gainesville, FL 32601
352-215-5060

Flying L Airport

26-47.867N, 81-31.500W
09/27, 4,500x85, Unpaved
William B Lumley
7320 Skyline Drive
Delray Beach, FL 33446
561-496-4434

Flying Palomino Ranch Airport

5FA1 28-52.683N, 81-56.455W
09/27, 2,600x100, Unpaved
Steve J Isaacs
36422 Micro Racetrack Road
Fruitland Park, FL 34731
352-728-5358

Flying S Ranches Airport

33FL 27-51.652N, 80-59.992W
04/22, 3,200x100, Unpaved
Peter T Strimenos
1023 W. Dixie Ave
Leesburg, FL 34748
352-267-5984

Flying Tiger Airport

FL54 29-56.109N, 82-24.647W
09/27, 5,000x60, Paved
18/36, 4,000x200, Unpaved
John D Rimes
P.O. Box 188
Worthington Springs, FL 32697
352-538-7010

Flying W AirRanch Airport

9FL1 28-41.000N, 82-09.817W
09/27, 3,300x100, Unpaved
Robby Williams
5020 County Road 316A
Bushnell, FL 33513
352-603-0611

Folsom Airport

2FL3 30-40.350N, 85-05.000W
18/, 2,500x50, Unpaved
Shirley Folsom
6155 Rocky Creek Road
Marianna, FL 32448
850-573-6202

Forever Florida Airport

31FL 28-02.601N, 81-01.154W
09/27, 3,000x150, Unpaved
William Broussard
4755 Kenansville Road
St. Cloud, FL 34773
407-957-9794

Fort Atkinson Plantation Airpark

9FD7 30-11.783N, 83-18.383W
09/27, 3,000x60, Paved
George Morissette
PO Box 541789
Merritt Island, FL 32954
321-508-6964

Fox Field

FL02 29-53.311N, 82-47.869W
13/31, 2,425x50, Unpaved
Ronald A Manna
10350 NE 5th Avenue
Branford, FL 32008
386-935-3355

Free Flight International Airport

2FA6 28-48.666N, 82-03.922W
02/20, 4,160x75, Unpaved
Frank B Arenas Esq.
P.O. Box 600
Coleman, FL 33521-0600
352-748-6629

Garcon Field Airport

24FL 30-29.712N, 87-05.148W
09/27, 3,150x50, Unpaved
Edwin Henry
1637 Pearson Road
Milton, FL 32583
850-380-8500

Garner Field

FA55 30-46.750N, 85-46.117W
18/36, 2,650x100, Unpaved
Howard E Garner
3849 Highway 90
Bonifay, FL 32425
850-548-5570

Gator Airpark Stolport

72FL 28-09.451N, 81-34.088W
09/27, 1,800x75, Unpaved
Robert L Albritton
4525 Albritton Road
St Cloud, FL 34772
407-892-4546

Geraci Field

FL35 28-10.500N, 82-29.267W
01/19, 2,500x75, Unpaved
Roy N Geraci
P.O. Box 510
Lutz, FL 33548
813-949-2320

Gleim Field

FD81 29-42.149N, 82-25.543W
09/27, 1,350x50, Unpaved
Irvin N Gleim
P.O. Box 12848, University Stn
Gainesville, FL 32604
352-224-1310

Goodbread Ranch Airport

27-17.750N, 80-42.250W
01/19, 3,000x60, Unpaved
10/, 2,000x60, Unpaved
Bradley G Goodbread
12575 Hwy 70 E
Okeechobee, FL 34972
863-763-2838

Gore Airport

4FL9 28-08.601N, 81-38.821W
09/27, 1,880x100, Unpaved
David W Gore
P.O. Box 519
Davenport, FL 33836
863-422-1645

Grass Patch Airport

00FA 28-38.717N, 82-13.133W
08/26, 3,200x30, Paved
James E Wade III
7787 SW 70th Drive
Bushnell, FL 33513
352-793-8967

Grass Roots Airpark

06FD 28-38.500N, 81-53.100W
18/36, 3,400x120, Unpaved
David C Gay
20201 Whistling Wire Lane
Groveland, FL 34736
407-234-6986

Green Swamp Aerodrome

FD33 28-12.701N, 81-59.922W
18/36, 2,375x50, Unpaved
Suzanne R Araldi
11465 Ironhead Trail
Lakeland, FL 33809
863-858-5868

Griffins Peace River Ranch Airport

FL00 27-25.136N, 81-49.955W
09/27, 2,260x50, Unpaved
Stewart W Hurst
P.O. Box 127
Frostproof, FL 33843
863-635-2251 ext 256

Gyro Town USA Stolport

23FL 27-41.067N, 82-14.650W
09/27, 2,260x50, Unpaved
Ernest E Boyette
19242 Grange Hall Ip.
Wimauma, FL 33598
813-634-3370

Private Airports

Hale 700 Airport

FL29 27-21.669N, 80-34.253W
09/27, 2,850x50, Unpaved
Ronald L Edwards
660 Beachland Blvd, Suite 301
Vero Beach, FL 32963
772-234-2410

Haller Airpark

7FL4 29-54.259N, 81-41.108W
18/36, 2,600x75, Unpaved
Frank Lorenz
5280 Airpark Loop E
Green Cove Springs, FL 32043
904-476-4848

Harpers Fly-In Ranch Airport

0FL0 26-43.833N, 81-09.833W
14/32, 2,200x65, Unpaved
Suzanne Harper
14825 Center Avenue
Clewiston, FL 33440
863-983-9785

Hennessy Airport

26FD 27-03.070N, 81-50.888W
18/36, 2,029x100, Unpaved
Phil Price
11751 SE Head Ave
Arcadia, FL 34266
813-310-6546

Hidden Lake Airport

FA40 28-16.933N, 82-38.750W
05/23, 4,425x50, Paved
Ed Ungar
8901 Airway Blvd
New Port Richey, FL 34654
727-534-1998

Hidden River Airport

22FA 27-18.186N, 82-16.356W
09/27, 2,555x50, Paved
Gregory L Rhoden
4370 Hidden River Rd.
Sarasota, FL 34240
941-322-0910

Hobby Hill Airport

2FD1 28-58.532N, 81-55.122W
18/36, 3,305x100, Unpaved
Gary E Wimberly
P.O. Box 33
East Lake Weir, FL 32133
352-288-4833

Holtzaw Farms

8FD1 30-05.930N, 82-55.658W
18/36, 2,600x50, Unpaved
J M Holtzclaw
21809 93rd Drive
O'Brien, FL 32071
386-935-1161

Horseshoe Acres Airpark

FA24 27-05.600N, 80-36.733W
18/36, 4,600x50, Paved
Bruce Rowland
8950 Indian River Run
Boynton Beach, FL 33472
561-901-4233

Hummingbirds Landing

FL40 27-07.258N, 81-48.162W
09R/27L, 3,153x125, Unpaved
Kevin E Daughtrey
4913 SE Wilbur Dr
Arcadia, FL 34266
863-263-5561

Hutson Airfield

8FL0 29-43.700N, 81-26.328W
18/36, 2,210x50, Unpaved
09/27, 2,336x50, Unpaved
Irvin N Gleim
P.O. Box 12848, University Stn
Gainesville, FL 32604
352-224-1310

Idle Wild Airport

FL63 29-17.348N, 82-19.339W
09/27, 2,830x130, Unpaved
Sarah J Hambleton
9420 NW 125th Ave
Ocala, FL 34482-8648
352-629-4249

Indian Hammock Hunt & Riding Club Inc.

FL75 27-32.519N, 80-49.987W
11/29, 3,160x100, Unpaved
Robert Baum
32801 US Highway 441 North, #400
Okeechobee, FL 34972
863-763-9401

Indian River Aerodrome

FL74 27-35.919N, 80-30.120W
17/35, 2,600x150, Unpaved
Ian Wolfenden
460 Sopwith Drive
Vero Beach, FL 32968
772-559-5557

Ingalls Field Airport

FL12 30-35.429N, 84-01.827W
12/30, 5,550x100, Unpaved
Kent Yown
11418 Cherokee Plantation Court
Tallahassee, FL 32312
850-445-0031

J. R.s Stolport

66FD 29-00.217N, 82-33.317W
09/27, 1,315x60, Unpaved
John Rizzo Jr
P.O. Box 3262
Dunnellon, FL 34430-3262
352-212-7447

J-22 Ranch Airport

16FL 30-43.511N, 87-12.082W
18/36, 2,500x60, Unpaved
Brian Willis
7996 Skyhawk Road
Pace, FL 32571
850-291-2827

Jay Flying Service Airport

09FL 30-54.128N, 87-10.465W
09/27, 2,300x110, Unpaved
Jimmy W Nelson
3110 Pine Level Church Road
Jay, FL 32565
850-675-6006

Jefferson Landings Airport

74FL 30-35.211N, 83-42.361W
18/36, 6,395x75, Unpaved
Betsy Pertierra
13 East 10th Way
attn: airstrip comm
Greenville, FL 32331
850-342-3422

Jim Finlay Farm Airport

28FL 29-26.474N, 81-35.066W
18/36, 2,233x80, Unpaved
Frits Abbing
P.O. Box 774
Crescent City, FL 32112
386-698-3027

Johary Airport

FL58 29-01.582N, 81-59.272W
18/36, 3,856x150, Unpaved
C F Johary
1321 Apopka Airport Road, Unit A
Apopka, FL 32712
321-948-3368

Joy Farms Airport

0FD9 30-39.128N, 86-06.563W
04/22, 1,975x60, Unpaved
Brian D Goff
4979 South Highway 331
Defuniak Springs, FL 32435
850-892-2659

Jumbolair-Greystone Airport

17FL 29-16.815N, 82-07.489W
18/36, 7,550x210, Paved
09/27, 3,640x100, Unpaved
Terri Jones Thayer
1201 NE 77th Street
Ocala, FL 34479
352-615-9542

Kilpatrick Farm Airport

6FL2 30-43.517N, 84-55.062W
09/27, 1,950x50, Unpaved
Ken S Kilpatrick
158 Rice Road
Chattahoochee, FL 32324
850-663-4028

Kings Field

21FL 28-30.517N, 81-48.017W
15/33, 1,828x200, Unpaved
08/26, 2,305x200, Unpaved
Jack King
11320 Monte Vista Road
Clermont, FL 34711
407-467-6969

Private Airports

Kings Port Airpark

FD72 27-10.970N, 81-23.438W
18/36, 2,800x70, Unpaved
Edward R Peters
208 Park Land Dr.
Lake Placid, FL 33852
863-699-6966

Kirkland Airport

FD26 30-58.911N, 85-29.546W
18/36, 1,890x50, Unpaved
W R Kirkland
5673 Hwy 77
Graceville, FL 32440
850-263-3622

Kitty Hawk Estates Airport

FL09 30-20.339N, 83-08.623W
11/29, 2,600x150, Unpaved
Kelly Caudill
6277 185th Rd
Live Oak, FL 32060
386-364-8351

Ko-Kee Airport

4FL2 28-35.700N, 82-08.989W
18/36, 1,705x100, Unpaved
Kenneth L Jefferson
37305 Vero Lane
Dade City, FL 33525
352-521-6886

Lafayette Landings Airport

FD90 29-10.116N, 81-15.887W
15/33, 3,100x200, Unpaved
Wade Skelton
3100 Lafayette Landings Dr.
DeLeon Springs, FL 32130
386-717-3306

Lake Buena Vista Stolport

28-23.767N, 81-33.954W
16/34, 2,000x80, Paved
Jefferey S Mousseau
P.O. Box 10,000; Attn: Legal Dept
Lake Buena Vista, FL 32830
407-828-1066

Lake City Airpark

FL27 30-02.631N, 82-36.235W
05/23, 3,215x150, Unpaved
Dan Dannecker
355 SW Aviation Drive
Lake City, FL 32025
772-485-2528

Lake Clinch Airpark

52FL 27-45.018N, 81-33.571W
18/36, 2,840x100, Unpaved
Louis X Amato
28209 Jewel Fish Lane
Bonita Springs, FL 34135
239-248-8632

Lake Montaza Airport

83FD 27-34.817N, 80-48.917W
06/24, 2,000x100, Unpaved
Jim E Wilson
1494 NE 342nd Trail
Okeechobee, FL 34972
863-623-8813

Lake Persimmon Airstrip

03FA 27-21.186N, 81-24.488W
09/27, 2,000x100, Unpaved
William R Snavelly Jr
115 Heinley Road
Lake Placid, FL 33852-8137
863-840-1264

Lake Suzy Estates Airport

20FL 27-02.553N, 82-02.622W
12/30, 3,800x100, Unpaved
Gerald Downs
11970 SW Kingsway Cir
Lake Suzy, FL 34269
941-629-7568

Lake X Airport

77FA 28-12.518N, 81-07.154W
17/35, 5,200x60, Paved
Hal G Smith III
7555 Old Melbourne Hwy
St. Cloud, FL 34771
407-892-2446

Lakeview Airstrip

7FA8 30-31.533N, 83-51.483W
16/34, 1,750x80, Unpaved
William A May
55 S. Ojibwa Road
Monticello, FL 32344
850-556-0274

Lands Field

21FD 30-41.678N, 85-18.646W
09/27, 2,260x52, Unpaved
Linda W Land
3457 Mystery Springs Road
Marianna, FL 32448
850-579-4420

Lazy S Farms Airport

7FL7 29-52.559N, 82-38.333W
09/27, 2,150x100, Unpaved
Robert F Popiel
698 SW Raspberry Court
Ft. White, FL 32038
352-339-3408

Lee Farms Airport

FL80 29-20.082N, 82-10.006W
18/36, 3,000x85, Unpaved
C K Lee
2323 W. Highway 329
Citra, FL 32113
352-629-6949

Leeward Air Ranch Airport

FD04 29-05.049N, 82-01.939W
18/36, 6,247x150, Unpaved
Kent A Leeward
P O Box 1476
Ocala, FL 34478
352-213-4000

Lib Field

2FD8 29-31.236N, 81-39.988W
03/21, 1,800x50, Unpaved
Donald R Brenner
119 Ashley Ln
Satsuma, FL 32189-3101
386-546-0878

Lindberghs Landing Airstrip

FA35 25-37.180N, 80-29.539W
09/27, 4,000x100, Unpaved
Ramon L Torres
17705 SW 158th Street
Miami, FL 33187-1208
305-433-0105

Link Field

63FD 29-41.922N, 82-29.489W
18/36, 2,000x50, Unpaved
Marty R Eskridge
14705 Main Street
Alachua, FL 32615
386-462-1340

Little Deer Airport

16FA 26-01.856N, 81-02.321W
17/35, 2,680x100, Unpaved
Charles P Munz
23600 SW 162ND Avenue
Homestead, FL 33031-1323
305-247-3226

Little River Airport

FL10 30-06.897N, 82-54.541W
18/36, 3,375x50, Unpaved
09/27, 2,668x50, Unpaved
Robert Nixon
P.O. Box 81
McAlpin, FL 32062
386-963-2148

LM-ETS

54FD 28-22.050N, 81-04.567W
15/33, 3,079x60, Unpaved
Robert W Reim
5600 Sandlake Rd
MP-200 LM-ETS
Orlando, FL 32819-8907
407-568-7100

Love Field

97FL 28-57.716N, 81-53.488W
09/27, 2,500x100, Unpaved
18/36, 3,600x125, Unpaved
John Love
10815 SE Sunset Harbor Road
Summerfield, FL 34491
352-572-2330

Loxahatchee Airport

7FD6 26-37.354N, 80-18.320W
12/30, 1,800x100, Unpaved
Michael J Haughey
2801 n.e. 40 court
Lighthouse Point, FL 33064
561-202-7679

Lumars Stolport

FA29 30-07.828N, 83-33.089W
03/21, 1,800x50, Unpaved
Luther S Turner
2150 Ellison Road
Perry, FL 32347
850-584-8867

Private Airports

Lykes Brighton Airport

8FD5 27-11.336N, 81-05.221W
18/36, 2,400x70, Unpaved

Wayne C Zahn

106 SW County Road 721
Okeechobee, FL 34974
863-763-3041

Lykes Ft. Basinger Airstrip

27-22.733N, 81-09.000W
07C/25C, 4,200x50, Unpaved

Wayne C Zahn

106 SW CR 721
Okeechobee, FL 34974
863-763-3041

Lykes Moore Haven Airport

26-52.690N, 81-08.405W
18/36, 2,400x250, Unpaved

Wayne C Zahn

106 SW CR 721
Okeechobee, FL 34974
863-763-3041

Lykes Silver Lake Private Airport

26-55.150N, 81-33.747W
18/36, 2,400x120, Unpaved

Wayne C Zahn

106 SW CR 721
Okeechobee, FL 34974
863-763-3041

Macs Field

78FD 25-32.807N, 80-27.923W
08/26, 1,956x100, Unpaved

Charles P Munz

23600 SW 162nd Avenue
Homestead, FL 33031-1323
305-247-3226

Madison County Airport

99FL 30-26.569N, 83-18.698W
09/27, 3,200x100, Unpaved

Lonnie Thigpen

P.O. Box 237
Madison, FL 32341
850-973-2156

Manatee Springs Airport

5FD0 29-29.534N, 82-59.598W
04/22, 3,035x75, Unpaved

Stephen B Ippolito

200 SE 791st Street
Old Town, FL 32680
727-518-4568

Maran Airport

68FD 30-31.217N, 85-23.083W
09/27, 4,000x75, Unpaved

Senghawn Maran

2437 e 11 st apt e 307
panama city, FL 32401
210-717-1113

Marjorie Kennan Rawlings Airport

2FD2 29-28.756N, 82-03.201W
13/31, 2,400x100, Unpaved

Kenneth Patterson

2600 SE 193rd Avenue
Hawthorne, FL 32640
352-817-9995

Market World Airport

FL16 28-03.517N, 81-48.983W
18/36, 2,300x50, Unpaved

Vincent K To

1053 Highway 92 West
Auburndale, FL 33823
863-665-4673

McCutchan Airstrip

8FL6 30-40.412N, 86-51.114W
18/1, 2,000x150, Unpaved

Clay T McCutchan

11175 Highway 90
Milton, FL 32583
850-240-3217

McDaniel Ranch Airport

0FL9 26-23.633N, 81-01.383W
09/27, 3,200x120, Unpaved

Joseph D McDaniel, Owner

McDaniel Ranch
32595 c.r.833
Clewiston, FL 33440
863-202-5477

McDonalds Field

8FL1 27-11.820N, 81-54.938W
04/22, 2,800x100, Unpaved

Ronald B McDonald

P.O. Box 302
Arcadia, FL 34265
863-494-0761

McGinley Airport

FL61 29-01.565N, 82-12.739W
18/36, 2,650x100, Unpaved

Richard W McGinley

5700 SW Hwy 484
Ocala, FL 34473-3858
352-347-1294

McKinnon Airpark

48FL 30-48.845N, 87-28.499W
18/36, 2,200x100, Unpaved

Thomas F Simard

6001 South Highway 99
Walnut Hill, FL 32568
850-327-6240

Melrose Landing Airstrip

FD22 29-40.063N, 81-57.123W
05/23, 3,325x50, Paved

David C Trubey

267 Melrose Landing Drive
Hawthorne, FL 32640
352-475-2870

Midway Lake Airport

79FD 28-02.500N, 82-05.550W
18/36, 2,200x100, Unpaved

Edward M Verner

P.O. Box 1118
Plant City, FL 33564
813-752-1442

MJD Stolport

FL31 25-33.131N, 80-33.349W
18/36, 1,398x50, Unpaved

Martin Dureiko

22361 SW 232nd Street
Miami, FL 33170
305-248-2800

Monroe Airpark

2FA2 29-01.132N, 82-06.822W
02/20, 2,300x50, Unpaved

Dennis W Monroe

1770 SE 140th Street
Summerfield, FL 34491
352-245-7021 ext 2104

Moss Meadows Airport

45FL 30-14.220N, 82-54.372W
09/27, 3,900x60, Unpaved

Ronald D Moss

11620 75th Drive
Live Oak, FL 32060
386-364-1923

Mount Olive Farm Airport

2FA9 30-20.183N, 83-47.017W
12/24, 800x50, Unpaved

Randy D Johnson

16131 Hwy 19
Lamont, FL 32336
321-217-9541

Mount Royal Airport

3FL0 29-26.095N, 81-39.406W
08/26, 3,000x50, Paved

Jason I Sheffield

104 Indian Mound Drive
Crescent City, FL 32112
386-467-8550

Myakka Head Airport

67FL 27-27.317N, 82-06.433W
18/36, 3,400x150, Unpaved

J M Taylor

1350 S.Duette Road
Myakka, FL 34251
941-322-1129

Naked Lady Ranch Airport

64FA 27-08.570N, 80-20.270W
18/36, 4,000x45, Paved

Harry W Lerch Esq/

5800 SW 62nd Ave
Palm City, FL 34990
772-463-7724

NASA Shuttle Landing Facility

TTS 28-36.893N, 80-41.662W
15/33, 15,001x300, Paved

James Moffitt

505 Odyssey Way, Suite 300
Exploration Park, FL 32953
321-730-5301

Private Airports

Nassau Private Field

83FL 30-37.612N, 81-32.086W
12/30, 3,138x60, Paved
Stephen E Hancock
96541 Cessna Drive
Yulee, FL 32097
904-849-7947

Neal Field

79FL 29-33.350N, 82-52.150W
18/36, 2,000x100, Unpaved
Paulette R Neal
P.O. Box 716
Trenton, FL 32693
352-463-7029

North American Farms Airport

56FD 30-58.867N, 85-04.100W
17/35, 4,400x150, Paved
Joseph S Hall
5559 Concord Road
Bascom, FL 32423
850-569-2881

Norton Airport

8FL2 29-00.066N, 82-06.039W
18/36, 2,500x100, Unpaved
Cheryl Ohler
2121 SE 169th Ave Rd
Silver Springs, FL 34488
(35-2) -625-

Oak Ridge Air Park

FLB2 29-34.008N, 81-51.008W
07/25, 3,000x75, Unpaved
Harvey Calden
PO Box 89
Jay, ME 04239
207-897-2300

OBrien Airport

FD71 30-02.141N, 82-58.079W
18R/36L, 3,210x75, Unpaved
18L/36R, 3,240x75, Unpaved
Pieter Vanspronsen
PO Box 257
O'Brien, FL 32071
813-298-2949

Ocean Reef Club Airport

07FA 25-19.524N, 80-16.487W
04/22, 4,456x70, Paved
Tony Bogdan
Ocean Reef Airport
35 Ocean Reef Drive, Suite 200
Key Largo, FL 33037
305-367-5850

Odoms Flying Service Airport

50FL 30-51.161N, 87-14.132W
18/36, 2,925x150, Paved
Douglas Odom
1870 Mineral Springs Road
Jay, FL 32565
850-675-4015

Okeelanta Airport

FL41 26-34.850N, 80-45.367W
09/27, 3,700x60, Paved
Armando A Tabernilla Esq.
1 N. Clematis Street
Suite 200
West Palm Beach, FL 33401
561-366-5134

Orlampa, Inc. Airport

FA08 28-10.018N, 81-48.488W
14/32, 2,290x100, Unpaved
04/22, 4,990x125, Unpaved
Edie Tingley
Fantasy of Flight
1400 Broadway Blvd SE
Polk City, FL 33868-9109
863-984-3500 ext 233

Orlando North Airpark

FA83 28-43.517N, 81-39.050W
09/27, 2,600x50, Paved
Bo Long
522 S. Hunt Club Blvd #310
Apopka, FL 32703
407-947-4081

Osborn Airfield

02FA 28-31.600N, 81-52.488W
18/36, 3,700x125, Unpaved
Darlene J Osborn
12155 Mattioda Road
Groveland, FL 34736
352-250-4545

Ott's Landing

0FA1 27-18.236N, 81-52.822W
09/27, 1,800x75, Unpaved
Dean Ott
PO Box 507
Carrollton, OH 44615
330-575-0547

Paniola Sky Ranch Airport

FD14 29-22.515N, 82-03.488W
01/19, 2,760x100, Unpaved
Wolf G Dierschke
8 Isle of Venice Drive
 Ft Lauderdale, FL 33301
954-522-2818

Paxton Airport

90FL 27-21.669N, 80-45.654W
18/36, 5,200x70, Unpaved
John P Paxton SR
6333 NE 120 St
Okeechobee, FL 34972
954-243-6582

Payson Ranch Airport

6FL3 26-56.237N, 81-34.021W
01/19, 4,000x50, Paved
Ronald L Edwards
660 Beachland Blvd
Vero Beach, FL 32963-1700
772-234-2410

Peach Orchard Airport

FL66 29-33.429N, 82-29.805W
18/, 1,965x100, Unpaved
Ray D Helping
14208 SW Archer Road
Archer, FL 32618
352-495-2153

Pine Island Airport

1FA3 26-39.371N, 82-07.272W
09/27, 2,700x130, Unpaved
denise daggett
box 309
pineland, FL 33945
907-315-5668

Pine Shadows Airpark

94FL 26-43.971N, 81-53.839W
09/27, 3,200x50, Paved
Jerry Ellis
18500 Baseleg Avenue
Fort Myers, FL 33917
239-281-8199

Pittman Oaks Airport

FA88 30-25.503N, 83-02.908W
18/36, 2,750x100, Unpaved
Caroline Coile
1263 145th Road
Live Oak, FL 32060
386-842-5003

Placid Lakes Airport

09FA 27-14.736N, 81-24.788W
18/36, 4,760x60, Paved
Sue Debruler
215 Seneca Drive NW
Lake Placid, FL 33852
863-441-2462

Pomona Landing Airport

78FL 29-30.138N, 81-34.646W
02/20, 2,700x100, Unpaved
Robert F Warren
113 Pomona Landing Rd.
Pomona Park, FL 32181
386-546-4466

Post Oak Ranch Airport

1FA1 28-51.367N, 82-33.307W
04/22, 1,800x200, Unpaved
Roy Cunningham
332 N. McGowan Ave
Crystal River, FL 34429
352-302-7024

R. O. Ranch Airport

33FD 29-54.877N, 83-16.056W
17/, 2,500x100, Unpaved
William V McKinstry
9225 County Road 49
Live Oak, FL 32060
386-362-1001

Ranch-Aero Airport

27-14.467N, 80-44.467W
18/36, 1,950x100, Unpaved
Frank D Cunningham
810 SE 80th Avenue
Okeechobee, FL 34974
863-763-1879

Ranchaero Grand Vista

47FL 28-32.883N, 82-18.283W
10/28, 1,985x75, Unpaved
Jeffrey A Jones
13217 Automobile
Clearwater, FL 33762
727-365-5565

Red Barn Acres Airport

FD61 30-10.651N, 82-59.853W
01/19, 2,515x60, Unpaved
Alfredo Cordero
29320 SW 205th Avenue
Homestead, FL 33030
305-248-9649

Redhead Airport

FD35 30-29.417N, 85-50.367W
18/36, 4,200x125, Unpaved
Tommy Garrett
5801 Hwy 79
Vernon, FL 32462-3873
850-265-5706

Redtail Airfield

FA30 29-16.633N, 82-30.034W
18/36, 2,500x80, Unpaved
Jesse Munoz
3951 SE 160th Avenue
Morrison, FL 32268
352-528-9875

Reluctant Gremlin Airport

FA09 29-20.448N, 82-15.823W
09/27, 2,707x165, Paved
Richard H Helms
8549 NW 130th St.
Reddick, FL 32686
352-591-0544

Reynolds Airpark

FL60 29-58.285N, 81-39.437W
05/23, 5,000x100, Paved
Ted McGowan
1065 Bulkhead Road
P.O. Box 477
Green Cove Springs, FL 32043
904-284-3676 ext 701

Richards Field

04FA 25-33.580N, 80-30.884W
09/27, 2,634x240, Unpaved
Richard I Neubauer
212 Cessna Blvd
Hanger 18
Port Orange, FL 32128
305-519-8746

Ridge Landing Airport

4FL5 27-45.433N, 81-36.033W
15/33, 3,000x60, Paved
John P Fazzini
101 East Stuart Avenue
Lake Wales, FL 33853
863-676-0707 ext 232

Rimes-Lakecrest Airport

35FA 29-28.087N, 82-09.491W
10/28, 5,057x100, Unpaved
04/22, 2,895x100, Unpaved
John D Rimes Jr
P.O. Box 188
Worthington Springs, FL 32697
386-496-1818

River Acres Airport

FD70 27-19.519N, 81-01.721W
15/33, 3,900x66, Unpaved
Jan Russell
19840 NW 94th Drive
Okeechobee, FL 34972
863-467-9354

River Oak Acres Airport

00FL 27-13.853N, 80-58.154W
12/30, 4,700x70, Unpaved
John F Harlow
13344 SW 16th Dr
Okeechobee, FL 34974
863-763-4972

Rockledge Airport

21FA 28-17.900N, 80-43.117W
18/36, 2,010x50, Paved
Ron A Mardosa
3779 Flypark Dr.
Rockledge, FL 32955
321-501-0366

Romor Ranch Airport

FA74 25-58.856N, 81-03.404W
12/30, 1,860x75, Unpaved
Sue Nulman
98610 Overseas Hwy
Key Largo, FL 33037
786-258-2227

Ron Wood Airport

5FD1 30-25.917N, 85-17.333W
04/22, 3,100x80, Unpaved
Ronal D Wood
P.O. Box 150
6036 State Road 20 West
Clarksville, FL 32430
850-674-4740

Rossi Field

FL50 30-08.832N, 82-34.133W
12/30, 3,513x100, Unpaved
Doug Graham
3025 Middlesex Road
Orlando, FL 32803
407-898-5800

Ruckel Airport

FL17 30-31.179N, 86-26.297W
18/36, 3,300x75, Unpaved
Ruckel Properties
1003C John Sims Pkwy E
Niceville, FL 32578-2712
850-678-2223

Russakis Ranch 441 Airport

33FA 27-35.867N, 80-50.767W
15/33, 4,350x150, Unpaved
Jim G Russakis
8801 Indrio Road
Fl. Pierce, FL 34951
772-971-2100

Rutten Dusting Strip

FD55 30-40.762N, 84-22.144W
09/27, 2,150x100, Unpaved
Louis "Danny" Rutten
1836 Concord Bainbridge Road
Havana, FL 32333
850-668-4182

Rybolt Ranch Airport

01FA 28-35.367N, 81-08.654W
01/19, 1,730x70, Unpaved
10/28, 2,750x100, Unpaved
Mary R Lamar
P.O. Box 3350
Winter Park, FL 32790
407-539-3979

S & S Avion Ranch Airport

31FA 28-57.550N, 82-08.050W
09/27, 4,060x100, Unpaved
Stanley Dollen
1120 County Road 245 North
Oxford, FL 34484
407-656-5818

Salty Approach Airstrip

FL90 26-36.205N, 82-13.206W
10/28, 2,000x100, Unpaved
Salvatore Corio
22 Dewey Avenue
Suite 6
Warwick, RI 02886
401-738-0400

Sanders Ranch Airport

39FA 29-39.748N, 82-00.556W
11/29, 2,900x100, Unpaved
Phil Sanders
1611 Baden Powell Road
Hawthorne, FL 32640
352-234-5438

Sandy Creek Airpark

75FL 30-06.133N, 85-27.745W
09/1, 3,300x60, Paved
Linda M Carpenter
PO Box 1031
Buena Vista, CO 81211
850-866-3705

Santa Fe River Ranch Airport

FA62 29-54.605N, 82-28.673W
01/19, 3,370x100, Unpaved
Clara J Bemby
29210 NW 122nd Street
Alachua, FL 32615-3240
386-462-0101

Private Airports

Saranac Farm Airport

9FL2 30-39.150N, 84-28.483W
18/36, 3,150x250, Unpaved
Gerald S Dodd
2308 Shore Drive
Duluth, MN 55812
183-162-3623

Saw Whet Farms Airport

6FL9 29-41.393N, 82-52.370W
18/36, 2,567x50, Unpaved
Thomas W Worthmann
4009 County Road 232 West
Bell, FL 32619
352-463-2789

Schwartz Farms Airport

4FL8 27-20.619N, 82-19.039W
18/36, 3,300x80, Unpaved
Michael D Schwartz
13211 Fruitville Road
Sarasota, FL 34240
941-371-8998

Scott 2000 Airport

23FD 27-32.836N, 80-39.720W
18/36, 1,835x70, Unpaved
Ronald L Edwards
660 Beachland Blvd, Suite 301
Vero Beach, FL 32963
772-234-2410

Seminole Lake Gliderport Airport

6FL0 28-24.350N, 81-50.271W
18/36, 2,125x150, Unpaved
Franklin Burbank
4024 Soaring Lane
Clermont, FL 34714
352-394-5450

Seven Feathers Airport

10FD 29-00.398N, 82-24.274W
01/19, 1,500x100, Unpaved
John W Faunce II
1786 East Withlacoochee Trail
Dunnellon, FL 34434
352-427-6674

Shady Bend Airport

9FL5 29-48.818N, 82-55.550W
18/36, 2,596x70, Unpaved
Tracy Crook
5500 NW 72nd Way
Bell, FL 32619
352-949-2188

Shady International Airport

FA49 29-05.765N, 82-10.739W
09/27, 5,200x150, Unpaved
Joe Zurawski
3504 SW 85th ST
Ocala, FL 34476
352-351-9661

Sheets Airport

FA42 28-32.017N, 81-50.821W
18/36, 1,900x150, Unpaved
09/27, 1,700x155, Unpaved
Frank Menefee
2444 Bar Harbor Bay
Mt. Dora, FL 32757
352-255-5815

Skippers Airport

28-59.000N, 81-57.000W
18/36, 2,250x50, Unpaved
Scott P Skipper
17025 SE 19th Court
Summerfield, FL 34491
352-266-7206

Sky Park Estates Airport

18FD 30-51.233N, 86-40.033W
09/27, 3,015x150, Unpaved
Reddchoe E Williams MD
251 Beachview Dr
Fl. Walton Beach, FL 32547
850-621-5645

Skydive Live Airport

05FA 30-55.133N, 86-13.100W
07/25, 2,900x100, Unpaved
Melanie T Nipper
5138 County Highway 0605
De Funiak Springs, FL 32433
850-419-3580

Southeastern Airport

FD30 27-24.686N, 80-31.570W
09/27, 2,500x50, Paved
Charles R Stone
2720 Sneed Rd
Fort Pierce, FL 34945-4711
772-461-8924

Southerland Strip

FD92 28-43.950N, 81-04.733W
11/29, 2,120x50, Unpaved
Dan Shaw
244 North Jungle Road
Geneva, FL 32732
407-349-5471

Southerly Airport

58FD 28-00.850N, 81-32.433W
09/27, 2,300x50, Unpaved
Frank Drenwiany
401 Broadstairs Drive
Haines City, FL 33844
305-282-8065

Southpoint Airport

95FD 26-46.100N, 81-32.333W
10/28, 4,000x100, Unpaved
Robert Morrison
110 Kirby Thompson Road
Fort Denaud, FL 33935
863-675-0349

Spencers Airpark

FL13 30-03.843N, 81-58.056W
08/26, 3,000x50, Unpaved
Phillip P Spencer Jr
5543-1 Carter Spencer Road
Middleburg, FL 32068
904-282-2488

Spirit of Suwannee Airport

30-24.096N, 82-57.370W
18/36, 1,497x75, Unpaved
James C Cornett
3076 95th Drive
Live Oak, FL 32046
386-364-1683

Spruce Creek Fly-In Airport

7FL6 29-04.682N, 81-02.670W
05/23, 4,000x176, Paved
John Sponza
212-1 Cessna Blvd
Port Orange, FL 32128
386-275-1894

Squillacote Stolport

FD63 29-15.066N, 81-12.087W
18/36, 1,500x100, Unpaved
Steve Squillacote
3120 West Granada Blvd
Ormond Beach, FL 32174
386-673-9626

Squires Aviation Ranch Airport

FD63 30-30.013N, 83-11.015W
18/36, 2,800x200, Unpaved
Robin K Squires
4170 NW TJ Way
Jasper, FL 32052
850-672-0007

Stanchester Airport

0FL6 27-48.350N, 82-08.400W
15/33, 500x60, Unpaved
Sebastian J Dewhurst
12722 Mannhurst Oak Lane
Lithia, FL 33547
813-643-1954

State Prison Field

FL28 30-03.293N, 82-10.580W
15/33, 4,590x100, Unpaved
Brian Sutton
Florida Dept of Corrections
7819 NW 228th Street
Raiford, FL 32026-1000
352-359-8387

Steep Head Farm Airport

FL15 30-25.212N, 85-18.029W
01/19, 2,500x50, Unpaved
Robert L Mayo
P.O. Box 51
Clarksville, FL 32430
850-674-8482

Private Airports

Steinhatchee Ancient Oaks Airport

39FD 29-43.588N, 83-21.077W
18/36, 3,200x50, Unpaved
Allen Rice
P.O. Box 279
Steinhatchee, FL 32359
352-498-5533

Stout International Airport & SPB

FD83 28-15.517N, 81-23.038W
16/33, 1,800x100, Unpaved
Kathleen Wilson
1610 Anorada Blvd
Kissimmee, FL 34744
407-873-3799

Strayhorn Ranch Airport

47FD 26-39.771N, 81-46.238W
18/36, 2,400x100, Unpaved
Richard W Pringle
2125 First Street, Suite 200
P.O. Box 1545
Fort Myers, FL 33902-1545
239-332-4717

Sugar Loaf Airport

7FA1 24-38.930N, 81-34.656W
10/28, 2,700x20, Paved
John Good
16855 Overseas Hwy
Sugarloaf Key, FL 33042-3693
305-745-3211

Sullivan Field

63FA 29-44.050N, 82-33.917W
09/27, 2,200x50, Unpaved
Mark P Sullivan
20638 NW 78th Avenue
Alachua, FL 32615
352-215-1018

Summerland Key Cove Airport

FD51 29-49.550N, 81-26.740W
12/30, 2,510x100, Paved
Bob Raskey
1219 Pagano Ct.
Port Orange, FL 32129
386-788-5336

Sundance Farms Airport

FD20 26-48.021N, 81-29.105W
01/19, 3,100x60, Unpaved
Charles P Munz
23600 SW 162ND Avenue
Homestead, FL 33031-1323
305-247-3226

Sunniland Ranch Airport

08FD 27-21.786N, 80-46.370W
18/36, 4,250x75, Unpaved
William Malone
12245 NE 56th Street
Okeechobee, FL 34972
863-467-7777

Sunny Breeze Airport

09FL 27-03.333N, 81-58.233W
09/27, 3,000x75, Unpaved
Robert P Regnery
3372 Calle Margarita
Encinitas, CA 92024
858-768-3333

Sunset Strip Airpark

32FA 27-14.053N, 80-54.220W
08/26, 5,000x100, Unpaved
Dewey R Daniel
7589 SW 13th St.
Okeechobee, FL 34974
863-467-6901

Suwannee Belle Airport

9FL0 30-05.628N, 83-05.093W
02/20, 2,796x80, Unpaved
Eric M Rikansrud
10121 Snug Harbor Road
St. Petersburg, FL 33702
727-422-5633

Suwannee Farms Airport

FL18 30-05.415N, 83-03.283W
09/27, 2,450x50, Unpaved
Joseph S Hall
19620 N County Road 349
O'Brien, FL 32071-1702
386-776-2946

Sylvanmir Farms Airport

6FL4 29-49.244N, 83-34.389W
09/27, 1,800x100, Unpaved
William C Kohler
24087 Twister Lane
Brooksville, FL 34602
352-848-0074

Tailwinds Airpark

FD15 26-58.770N, 80-13.119W
09/27, 3,000x50, Paved
Mitch Racker
2400 SE Downwinds Rd
Jupiter, FL 33478
917-681-0101

Tangerine Airport

FL97 28-45.616N, 81-36.354W
09/27, 2,490x60, Unpaved
Jim J Kimball
P.O. Box 849
Zellwood, FL 32798
407-889-3451

Tater Farms Strip

46FD 29-40.586N, 81-29.940W
09/27, 2,400x50, Unpaved
Polly W Johns
604 Old Treaty Pl.
St. Augustine, FL 32086-9112
904-825-8086

Tavernaero Airpark

FA81 25-00.296N, 80-31.974W
08/26, 2,075x94, Unpaved
Rolf G Fuchs
P.O. Box 171
Tavernier, FL 33070
954-873-9599

TCB Airport

28-55.150N, 81-58.900W
09/26, 3,700x100, Paved
Martin J Gayeski
P.O. Box 260430
Pembroke Pines, FL 33026
954-562-2100

Tex Merritt Private Airstrip

51FD 28-40.066N, 81-55.088W
10/28, 1,920x100, Unpaved
Tex A Merritt
P.O. Box 86
Okahumpka, FL 34762
352-787-1482

The Cedars Airfield

FA71 29-13.709N, 82-56.584W
18/36, 2,435x30, Paved
Marvin L Franks
6831 SW 105th Av
Cedar Key, FL 32625
352-477-0105

The Trails Airport

FD50 30-06.547N, 83-11.325W
09/27, 2,070x50, Unpaved
18/36, 3,465x75, Unpaved
Richard J Baan
18225 211 Road
Live Oak, FL 32060
386-776-2226

The Unicorn Place Airport

69FD 30-50.683N, 86-16.883W
10/28, 1,965x50, Unpaved
Richard Sohn
8029 Highway 1087
De Funiak Springs, FL 32433
850-834-4905

The Wright Place Stolport

4FD3 25-31.667N, 80-30.000W
09/27, 1,320x65, Unpaved
George E Wright Jr
P.O. Box 1751
Homestead, FL 33090
305-562-1313

Thomas Farms Airport

85FL 30-58.161N, 87-03.433W
09/27, 2,050x60, Unpaved
Talia T Jackson
6220 Tall Pine Road
Jay, FL 32565
850-359-0133

Thompson Airfield

0FL1 29-58.913N, 82-50.133W
09/27, 2,575x50, Unpaved
Robert T Bosserman
3339 216th st.
Lake City, FL 32024
386-362-8545

Private Airports

Thompsons Goinbroke Aero Ranch Airport

9FD5 29-23.133N, 82-08.550W
09/27, 2,760x100, Unpaved
Lanny Thompson
290 NW 165th Street
Citra, FL 32113
352-595-3646

Thomson Airfield

6FD7 27-32.652N, 82-31.806W
02/20, 2,750x100, Unpaved
Frank P Cipriani
3135 37th Street East
Palmetto, FL 34221
941-722-6099

Thrift Airport

FL11 30-20.503N, 82-07.802W
09/27, 2,360x50, Unpaved
Dale Thrift
5671 Harley Thrift Rd.
Macclenny, FL 32063-9552
904-259-6148

Thunderbird Airpark

2FA5 29-28.409N, 81-34.258W
04/22, 2,608x85, Unpaved
Iveson N Sauls
P.O. Box 27
118 Cessna Street
Lake Como, FL 32157
386-559-0071

Tocoi Junction Airstrip

FL36 29-52.048N, 81-22.042W
13/31, 2,000x50, Unpaved
William A Brown
4305 Paseo De La Acequia
Santa Fe, NM 87507
575-430-4530

Treasure Coast Airpark

FL37 27-14.925N, 80-28.640W
09/27, 4,000x70, Unpaved
Tom Hahn
12031 Range Line Road
Port St Lucie, FL 34987
772-807-2177

Triple B Airpark Stolport

FL81 30-46.911N, 86-28.030W
18/36, 1,800x200, Unpaved
Thomas Oldham
5706 Mount Olive Road
Crestview, FL 32539
850-217-9483

Tully RV Airpark

2FD6 28-53.283N, 80-51.987W
16/34, 2,947x100, Unpaved
Keith Davidson
560 Highlander Dr.
Oakhill, FL 32759
321-614-2085

Turkeyscratch Plantation Airport

4FL0 30-23.500N, 85-48.500W
18/36, 2,800x60, Unpaved
F W Foster
12501 Bonita Avenue
Reisterstown, MD 21136
410-833-1220

Twelve Oaks Airport

5FL7 28-58.297N, 82-21.377W
04/22, 2,655x100, Unpaved
Ben J Gilbert Jr
P.O. Box 34
Holder, FL 34445
352-637-2257

Two Js Flying Ranch Airport

3FL1 28-27.088N, 82-12.020W
09/27, 2,802x60, Unpaved
James Wernie
20353 Paso Fino Way
Dade City, FL 33523
813-233-6490

Villa Char Mar Airport

1FA9 27-47.383N, 81-38.983W
18 / 36, 2,660x25, Paved
Marc A Rochette
1901 Buffum Lake Trail
Ft Meade, FL 33841
650-773-4599

Vinces Airport

FA60 27-14.283N, 81-23.433W
09/27, 3,090x85, Unpaved
Tracy Peters
3950 Placid View Drive
Lake Placid, FL 33852
863-465-3555

Watson Airport

27FL 30-57.161N, 85-25.046W
10/28, 2,700x75, Unpaved
David Watson
2178 Highway 2
Graceville, FL 32440
850-263-4212

Watson Farm Airport

49FD 30-36.717N, 84-38.500W
14/32, 2,000x75, Unpaved
David E Watson
3403 Solomon Dairy Road
Quincy, FL 32352
850-856-5515

Wellborn Stolport

7FL2 30-14.740N, 82-46.717W
18/36, 1,775x70, Unpaved
Kenneth L Smith
10512 NW Lake Jeffery Road
Wellborn, FL 32094
386-365-6164

Wellington Aero Club Airport

FD38 26-38.787N, 80-17.653W
16/34, 4,000x75, Paved
Michael L Stelly
3461- B Fairlane Farms Rd.
Wellington, FL 33414
561-795-7767 ext 237

Wheeler Farms Private Airport

27-52.518N, 80-30.987W
09/27, 3,200x160, Unpaved
J M Bass
4533 Micco Road
Micco, FL 32976
863-449-0786

William P Gwinn Airport

06FA 26-54.504N, 80-19.736W
09/27, 7,003x150, Paved
Trevor Harris
P.O. Box 109610
West Palm Beach, FL 33410-9610
561-775-5452

Williams Field

11FL 30-02.623N, 81-53.110W
18/36, 3,000x100, Unpaved
Kent A Williams
4273 Blueberry Street
Middleburg, FL 32068
904-282-5552

Williams Hawgwild Airport

FL56 27-24.536N, 80-25.670W
18/36, 3,100x100, Unpaved
09/27, 2,325x150, Unpaved
James R Gordy
500 Pulitzer Road
Ft. Pierce, FL 34945
772-465-4092

Williams Sky Manor Airport

FA51 26-44.337N, 81-30.371W
09/27, 4,000x100, Unpaved
William O Williams
297 Brogan Lane
Tazewell, TN 37879
863-673-2275

Willis Gliderport Airpark

FA44 26-32.888N, 80-12.886W
09/27, 4,400x150, Unpaved
Terry Robertson
10640 Denoeo Road
Boynton Beach, FL 33472
954-415-3999

Wimauma Airpark

FD77 27-42.700N, 82-16.983W
09/27, 2,500x50, Unpaved
Pearl McCraw
P.O. Box 780
Parrish, FL 34219
813-633-1118

Windy Acres Airport

6FD0 29-33.953N, 82-52.143W
09/27, 2,500x50, Unpaved
Russell M Fulmer Jr
13071 SW 166th Court
Cedar Key, FL 32625
352-543-8034

Wing South Airport

FA37 26-07.006N, 81-42.189W
18/36, 4,400x100, Paved
James Esch
4130 Skyway Drive
Naples, FL 34112
239-293-0823

Wings Field

96FL 29-14.268N, 82-32.737W
18/36, 3,300x100, Unpaved
Robert V Obert
8053 SE 140th Lane
Inglis, FL 34449
352-447-2777

Wings n Sunsets Airport

FL07 30-15.014N, 82-55.445W
10/28, 2,100x50, Unpaved
Catherine C Willson
10852 89th Road
Live Oak, FL 32060
386-362-6153

Wings-n-Wheels Airfield

FA50 29-21.682N, 82-08.989W
18/36, 2,640x100, Unpaved
Edward T Nelson
2102 NE 145th Avenue Road
Silver Springs, FL 34488
352-625-6822

Woods and Lake Airpark

FA38 29-07.415N, 81-53.222W
03/21, 2,677x70, Paved
Martin J Harris Pres
6435 SE 159th Court
Ocklawaha, FL 32179
352-625-6033

Woodstock Airport

FL86 26-34.955N, 82-05.906W
09/27, 2,200x50, Paved
Frank Valcarcel
4370 Woodstock Rd
St. James City, FL 33956-2925
238-823-7976

Yellow River Valley Airstrip

FD93 30-41.128N, 86-44.831W
09/27, 2,600x100, Unpaved
Thomas H Julian
14 Sky Lane
Holt, FL 32564
850-461-9310

Yoder Airport

30-36.450N, 85-01.550W
09/27, 1,800x90, Unpaved
Benjamin J Yoder
620 Highway 69
Grand Ridge, FL 32442
850-674-5999

Public Community Airports

This image shows a single sheet of white paper with horizontal blue ruling lines. The lines are evenly spaced and run across the width of the page. There are no margins, text, or other markings on the paper.

Public Community Airparks

Costin Airport

A51 29-45.513N, 85-17.345W
18/36, 3,140x60, Unpaved
Leonard C Costin CPA
167 Cessna Drive
Port Saint Joe, FL 32456-7370
850-647-8317

Oak Tree Landing Airport

6J8 29-43.208N, 82-39.838W
09/27, 4,990x75, Unpaved
Julie Cole
3603 Northwest 63rd Place
Gainesville, FL 32653
352-871-5354

South Lakeland Airport

X49 27-56.001N, 82-02.638W
14/32, 2,412x100, Unpaved
Jay Kurtz
7500 Coronet Rd
Mulberry, FL 33860-8307
863-701-0000

Flying Ten Airport

0J8 29-37.081N, 82-30.523W
18/36, 3,200x175, Unpaved
Walker Moran
3302 Southwest 154th Street
Archer, FL 32618
305-744-8078

Pilot Country Airport

X05 28-19.817N, 82-29.789W
18/36, 3,160x75, Paved
Rex L Myers
11500 Pilot Country Drive
Spring Hill, FL 34610
813-240-5001

Tampa North Aero Park

X39 28-13.277N, 82-22.473W
14/32, 3,541x50, Paved
Angela Brammer
4241 Birdsong Boulevard
Lutz, FL 33559
813-973-3703

Massey Ranch Airpark

X50 28-58.733N, 80-55.503W
18/36, 4,360x60, Paved
Dale Massey
P.O. Box 1947
New Smyrna Beach, FL 32170-1947
386-428-3818

Shell Creek Airpark

F13 26-58.137N, 81-54.939W
18/36, 2,600x72, Unpaved
Richard F Howe
36880 Washington Loop Road
Punta Gorda, FL 33982-9506
941-456-2589

[illegible]

Private Community Airparks

This image shows a full page of white paper with horizontal blue or grey ruling lines. The lines are evenly spaced and run across the width of the page, providing a template for handwriting practice or general writing. There are no margins, text, or other markings on the page.

Private Community Airparks

Aero Acres Airport

FD88 27-20.519N, 80-31.320W
09/27, 3,100x50, Paved
Robert C DiGiovanni
18704 Mach One Drive
Port St Lucie, FL 34987
850-944-7029

Antiquers Aerodrome

FD08 26-27.921N, 80-08.986W
09/27, 5,183x85, Unpaved
William B Lumley
7320 Skyline Dr
Delray Beach, FL 33446-2218
561-496-4434

Bent Willies Airport

52FA 27-56.377N, 81-25.922W
03L/21R, 1,700x150, Unpaved
William L Whidden
5303 Faywood Ct
Orlando, FL 32819
407-616-7764

Blue Ridge Flightpark

34FD 28-51.433N, 80-54.420W
17L, 3,300x60, Unpaved
Andrew Aurigema
1685 Maytown Road
Oak Hill, FL 32759
386-314-6362

Buckingham Field

FL59 26-38.604N, 81-42.622W
14/32, 4,000x15, Paved
06/24, 1,975x77, Paved
Rita Maiss
Lee County Mosquito Control
15191 Homestead Road
Lehigh Acres, FL 33971
239-694-2174 ext 2172

Cannon Creek Airport

15FL 30-09.344N, 82-40.041W
18/36, 3,500x24, Paved
09/27, 3,950x60, Unpaved
Stephen A Sessions
2409 SW Sisters Welcome Rd
Lake City, FL 32025
386-984-0283

Chiefland Sky Ranch Airport

51FL 29-23.729N, 82-52.187W
18/36, 3,180x75, Unpaved
Jonathan A Pitts
4771 NW 60th Ave
Chiefland, FL 32626
352-535-6017

Chipola Airport

5FL8 30-53.295N, 85-10.062W
18/36, 2,850x50, Unpaved
Bobby J Baker
P.O. Box 5729
Marianna, FL 32447-5729
850-693-1287

Corkscrew Trace Airport

1FD4 26-26.721N, 81-36.438W
03/21, 4,000x60, Unpaved
Barbara Ryder
P.O. Box 511238
Punta Gorda, FL 33951
941-347-8056

Cotton Strip

17FA 26-42.804N, 81-32.121W
18/36, 2,500x94, Unpaved
09/27W, 6,000x400, Unpaved
03/21W, 5,000x400, Unpaved
Michael L Shults
6190A West State Road 80
Labelle, FL 33935
863-612-1388

Crosswind Farm Airport

FL19 29-14.450N, 82-21.250W
18/36, 3,900x75, Unpaved
John E Reiss
14024 NW Highway 464B
Morriston, FL 32668
352-732-3875

Crystal Village Airport

2FL0 30-27.067N, 85-40.633W
03/21, 3,425x75, Unpaved
Michael D Highsmith
5174 Airpark Blvd
Chipley, FL 32428
850-832-1786

Cuyler Field Airport

FD27 30-21.743N, 82-13.482W
09/27, 3,230x65, Unpaved
Curtis Miller
10750 South Runway Circle
Glen-St. Mary, FL 32040
904-653-2583

Eagles Nest Airport & SPB

FD44 29-25.624N, 81-36.254W
18/36, 3,212x75, Unpaved
02/20, 3,300x150, Unpaved
Rick Toller
523 Georgetown Shortcut Rd
Crescent City, FL 32112
386-467-3011

Earle Airport

13FA 29-41.382N, 81-30.408W
18/36, 2,200x80, Unpaved
Norman R Earle
8701 Hastings Blvd
Hastings, FL 32145
386-689-0244

Estherbrook Aerodrome

7FD9 30-37.371N, 83-17.139W
18/36, 2,300x100, Unpaved
Shelly R Decker
PO Box 400
Pinetta, FL 32350
850-929-2406

Flanders Field

4FD7 28-12.384N, 81-49.671W
18/36, 2,175x70, Unpaved
Robert L Newberry Sr
P.O. Box 2003
Lakeland, FL 33806
863-899-5216

Flints Flying Ranch Airport

2FD0 29-58.511N, 82-54.434W
18/36, 3,325x50, Unpaved
Janet Flint
4076 Remer Court
Tallahassee, FL 32303
850-445-1852

Florida Flying Gators Ultralight Park

3FD4 28-37.667N, 81-48.171W
09/27, 600x100, Unpaved
05/23, 1,100x70, Unpaved
18/36, 1,950x100, Unpaved
John Gruener
PO Box 180038
Casselberry, FL 32718
407-834-7740

Fly In Ranches Airport

FD25 27-33.752N, 80-29.987W
18/36, 2,460x120, Unpaved
Bob Youngblood
2450 84th Avenue SW
Vero Beach, FL 32968
772-453-9999

Flying A Ranch Airport

FL84 30-36.035N, 81-34.250W
06/24, 2,691x50, Unpaved
Freddy H Arnett Jr
85454 Flying A Ranch Drive
Yulee, FL 32097
904-225-5635

Flying Baron Estates Airport

10FA 28-47.849N, 81-56.155W
11/29, 5,000x50, Paved
Peter T Strimenos
1048 Strimenos Lane
Leesburg, FL 34748
352-267-5984

Flying Harness Farm Airport

37FL 29-43.167N, 82-50.644W
18/36, 2,400x70, Unpaved
Larry J Mickler
1710 SW 15th Street
Bell, FL 32619
352-463-2205

Flying Palomino Ranch Airport

5FA1 28-52.683N, 81-56.455W
09/27, 2,600x100, Unpaved
Steve J Isaacs
36422 Micro Racetrack Road
Fruitland Park, FL 34731
352-728-5358

Private Community Airparks

Flying S Ranches Airport

33FL 27-51.652N, 80-59.992W
04/22, 3,200x100, Unpaved
Peter T Strimenos
1023 W. Dixie Ave
Leesburg, FL 34748
352-267-5984

Flying W AirRanch Airport

9FL1 28-41.000N, 82-09.817W
09/27, 3,300x100, Unpaved
Robby Williams
5020 County Road 316A
Bushnell, FL 33513
352-603-0611

Fort Atkinson Plantation Airport

9FD7 30-11.783N, 83-18.383W
09/27, 3,000x60, Paved
George Morissette
PO Box 541789
Merritt Island, FL 32954
321-508-6964

Garner Field

FA55 30-46.750N, 85-46.117W
18/36, 2,650x100, Unpaved
Howard E Garner
3849 Highway 90
Bonifay, FL 32425
850-548-5570

Gator Airpark Stolport

72FL 28-09.451N, 81-34.088W
09/27, 1,800x75, Unpaved
Robert L Albritton
4525 Albritton Road
St Cloud, FL 34772
407-892-4546

Grass Roots Airpark

06FD 28-38.500N, 81-53.100W
18/36, 3,400x120, Unpaved
David C Gay
20201 Whistling Wire Lane
Groveland, FL 34736
407-234-6986

Haller Airpark

7FL4 29-54.259N, 81-41.108W
18/36, 2,600x75, Unpaved
Frank Lorenz
5280 Airpark Loop E
Green Cove Springs, FL 32043
904-476-4848

Hidden Lake Airport

FA40 28-16.933N, 82-38.750W
05/23, 4,425x50, Paved
Ed Ungar
8901 Airway Blvd
New Port Richey, FL 34654
727-534-1998

Hidden River Airport

22FA 27-18.186N, 82-16.356W
09/27, 2,555x50, Paved
Gregory L Rhoden
4370 Hidden River Rd.
Sarasota, FL 34240
941-322-0910

Hutson Airfield

8FL0 29-43.700N, 81-26.328W
18/36, 2,210x50, Unpaved
09/27, 2,336x50, Unpaved
Irvin N Gleim
P.O. Box 12848, University Stn
Gainesville, FL 32604
352-224-1310

Indian River Aerodrome

FL74 27-35.919N, 80-30.120W
17/35, 2,600x150, Unpaved
Ian Wolfenden
460 Sopwith Drive
Vero Beach, FL 32968
772-559-5557

J-22 Ranch Airport

16FL 30-43.511N, 87-12.082W
18/36, 2,500x60, Unpaved
Brian Willis
7996 Skyhawk Road
Pace, FL 32571
850-291-2827

Jefferson Landings Airport

74FL 30-35.211N, 83-42.361W
18/36, 6,395x75, Unpaved
Betsy Pertierra
13 East 10th Way
attn: airstrip comm
Greenville, FL 32331
850-342-3422

Johary Airport

FL58 29-01.582N, 81-59.272W
18/36, 3,856x150, Unpaved
C F Johary
1321 Apopka Airport Road, Unit A
Apopka, FL 32712
321-948-3368

Jumbolair-Greystone Airport

17FL 29-16.815N, 82-07.489W
18/36, 7,550x210, Paved
09/27, 3,640x100, Unpaved
Terri Jones Thayer
1201 NE 77th Street
Ocala, FL 34479
352-615-9542

Kitty Hawk Estates Airport

FL09 30-20.339N, 83-08.623W
11/29, 2,600x150, Unpaved
Kelly Caudill
6277 185th Rd
Live Oak, FL 32060
386-364-8351

Lafayette Landings Airport

FD90 29-10.116N, 81-15.887W
15/33, 3,100x200, Unpaved
Wade Skelton
3100 Lafayette Landings Dr.
DeLeon Springs, FL 32130
386-717-3036

Lake Clinch Airport

52FL 27-45.018N, 81-33.571W
18/36, 2,840x100, Unpaved
Louis X Amato
28209 Jewel Fish Lane
Bonita Springs, FL 34135
239-248-8632

Lake Montaza Airport

83FD 27-34.817N, 80-48.917W
06/24, 2,000x100, Unpaved
Jim E Wilson
1494 NE 342nd Trail
Okeechobee, FL 34972
863-623-8813

Lake Persimmon Airstrip

03FA 27-21.186N, 81-24.488W
09/27, 2,000x100, Unpaved
William R Snavelly Jr
115 Heinley Road
Lake Placid, FL 33852-8137
863-840-1264

Lake Suzy Estates Airport

20FL 27-02.553N, 82-02.622W
12/30, 3,800x100, Unpaved
Gerald Downs
11970 SW Kingsway Cir
Lake Suzy, FL 34269
941-629-7568

Leeward Air Ranch Airport

FD04 29-05.049N, 82-01.939W
18/36, 6,247x150, Unpaved
Kent A Leeward
P O Box 1476
Ocala, FL 34478
352-213-4000

Lindberghs Landing Airstrip

FA35 25-37.180N, 80-29.539W
09/27, 4,000x100, Unpaved
Ramon L Torres
17705 SW 158th Street
Miami, FL 33187-1208
305-433-0105

Little River Airport

FL10 30-06.897N, 82-54.541W
18/36, 3,375x50, Unpaved
09/27, 2,668x50, Unpaved
Robert Nixon
P.O. Box 81
McAlpin, FL 32062
386-963-2148

Love Field

97FL 28-57.716N, 81-53.488W
09/27, 2,500x100, Unpaved
18/36, 3,600x125, Unpaved
John Love
10815 SE Sunset Harbor Road
Summerfield, FL 34491
352-572-2330

Private Community Airparks

Macs Field

78FD 25-32.807N, 80-27.923W
08/26, 1,956x100, Unpaved
Charles P Munz
23600 SW 162ND Avenue
Homestead, FL 33031-1323
305-247-3226

Melrose Landing Airstrip

FD22 29-40.063N, 81-57.123W
05/23, 3,325x50, Paved
David C Trubey
267 Melrose Landing Drive
Hawthorne, FL 32640
352-475-2870

Monroe Airpark

2FA2 29-01.132N, 82-06.822W
09/27, 3,900x60, Unpaved
Dennis W Monroe
1770 SE 140th Street
Summerfield, FL 34491
352-245-7021 ext 2104

Mount Royal Airpark

3FL0 29-26.095N, 80-20.406W
08/26, 3,000x50, Paved
Jason I Sheffield
104 Indian Mound Drive
Crescent City, FL 32112
386-467-8550

Naked Lady Ranch Airpark

64FA 27-08.570N, 80-20.270W
18/36, 4,000x45, Paved
09/27, 3,300x100, Unpaved
Harry W Lerch Esq/
5800 SW 62nd Ave
Palm City, FL 34990
772-463-7724

Nassau Private Field

83FL 30-37.612N, 81-32.086W
12/30, 3,138x60, Paved
Stephen E Hancock
96541 Cessna Drive
Yulee, FL 32097
904-849-7947

OBrien Airpark

FD71 30-02.141N, 82-58.079W
18R/36L, 3,210x75, Unpaved
18L/36R, 3,240x75, Unpaved
Pieter Vanspronsen
PO Box 257
O'Brien, FL 32071
813-298-2949

Osborn Airfield

02FA 28-31.600N, 81-52.488W
18/36, 3,700x125, Unpaved
Darlene J Osborn
12155 Mattioda Road
Groveland, FL 34736
352-250-4545

Pine Shadows Airpark

94FL 26-43.971N, 81-53.839W
09/27, 3,200x50, Paved
Jerry Ellis
18500 Baseleg Avenue
Fort Myers, FL 33917
239-281-8199

Placid Lakes Airpark

09FA 27-14.736N, 81-24.788W
18/36, 4,760x60, Paved
Sue Debruler
215 Seneca Drive NW
Lake Placid, FL 33852
863-441-2462

Redtail Airfield

FA30 29-16.633N, 82-30.034W
18/36, 2,500x80, Unpaved
Jesse Munoz
3951 SE 160th Avenue
Morriston, FL 32268
352-528-9875

Richards Field

04FA 25-33.580N, 80-30.884W
09/27, 2,634x240, Unpaved
Richard I Neubauer
212 Cessna Blvd
Hanger 18
Port Orange, FL 32128
305-519-8746

Ridge Landing Airpark

4FL5 27-45.433N, 81-36.033W
15/33, 3,000x60, Paved
John P Fazzini
101 East Stuart Avenue
Lake Wales, FL 33853
863-676-0707 ext 232

River Acres Airpark

FD70 27-19.519N, 81-01.721W
15/33, 3,900x66, Unpaved
Jan Bussell
19840 NW 94th Drive
Okeechobee, FL 34972
863-467-9354

River Oak Acres Airpark

00FL 27-13.853N, 80-58.154W
12/30, 4,700x70, Unpaved
John F Harlow
13344 SW 16th Dr
Okeechobee, FL 34974
863-763-4972

Sandy Creek Airpark

75FL 30-06.133N, 85-27.745W
09/, 3,300x60, Paved
Linda M Carpenter
PO Box 1031
Buena Vista, CO 81211
850-866-3705

Seminole Lake Gliderport Airpark

6FLO 28-24.350N, 81-50.271W
18/36, 2,125x150, Unpaved
Franklin Burbank
4024 Soaring Lane
Clermont, FL 34714
352-394-5450

Shady Bend Airpark

9FL5 29-48.818N, 82-55.550W
18/36, 2,596x70, Unpaved
Tracy Crook
5500 NW 72nd Way
Bell, FL 32619
352-949-2188

Shady International Airpark

FA49 29-05.765N, 82-10.739W
09/27, 5,200x150, Unpaved
Joe Zurawski
3504 SW 85th ST
Ocala, FL 34476
352-351-9661

Sky Park Estates Airpark

18FD 30-51.233N, 86-40.033W
09/27, 3,015x150, Unpaved
Reddchoe E Williams MD
251 Beachview Dr
Ft. Walton Beach, FL 32547
850-621-5645

Southerland Strip

FD92 28-43.950N, 81-04.733W
11/29, 2,120x50, Unpaved
Dan Shaw
244 North Jungle Road
Geneva, FL 32732
407-349-5471

Southerly Airpark

58FD 28-00.850N, 81-32.433W
09/27, 2,300x50, Unpaved
Frank Wendliany
401 Broadstairs Drive
Haines City, FL 33844
305-282-8065

Southpoint Airpark

95FD 26-46.100N, 81-32.333W
10/28, 4,000x100, Unpaved
Robert Morrison
110 Kirby Thompson Road
Fort Denaud, FL 33935
863-675-0349

Spencers Airpark

FL13 30-03.843N, 81-58.056W
08/26, 3,000x50, Unpaved
Phillip P Spencer Jr
5543-1 Carter Spencer Road
Middleburg, FL 32068
904-282-2488

Spruce Creek Fly-In Airpark

7FL6 29-04.682N, 81-02.670W
05/23, 4,000x176, Paved
John Sponza
212-1 Cessna Blvd
Port Orange, FL 32128
386-275-1894

Steinhatchee Ancient Oaks Airport

39FD 29-43.588N, 83-21.077W
18/36, 3,200x50, Unpaved

Allen Rice

P.O. Box 279
Steinhatchee, FL 32359
352-498-5533

Strayhorn Ranch Airport

47FD 26-39.771N, 81-46.238W
18/36, 2,400x100, Unpaved

Richard W Pringle

2125 First Street, Suite 200
P.O. Box 1545
Fort Myers, FL 33902-1545
239-332-4717

Summerland Key Cove Airport

FD51 24-39.550N, 81-26.740W
12/30, 2,510x100, Paved

Bob Raskey

1219 Pagano Ct.
Port Orange, FL 32129
386-788-5336

Sundance Farms Airport

FD20 26-48.021N, 81-29.105W
01/19, 3,100x60, Unpaved

Charles P Munz

23600 SW 162ND Avenue
Homestead, FL 33031-1323
305-247-3226

Suwannee Belle Airport

9FL0 30-05.628N, 83-05.093W
02/20, 2,796x80, Unpaved

Eric M Rikansrud

10121 Snug Harbor Road
St. Petersburg, FL 33702
727-422-5633

Tailwinds Airpark

FD15 26-58.770N, 80-13.119W
09/27, 3,000x50, Paved

Mitch Racker

2400 SE Downwinds Rd
Jupiter, FL 33478
917-681-0101

Tavernaero Airpark

FA81 25-00.296N, 80-31.974W
08/26, 2,075x94, Unpaved

Rolf G Fuchs

P.O. Box 171
Tavernier, FL 33070
954-873-9599

TCB Airport

28-55.150N, 81-58.900W
18/36, 3,700x100, Paved

Martin J Gayeski

P.O.Box 260430
Pembroke Pines, FL 33026
954-562-2100

The Cedars Airfield

FA71 29-13.709N, 82-56.584W
18/36, 2,435x30, Paved

Marvin L Franks

6831SW 105th Av
Cedar Key, FL 32625
352-477-0105

The Trails Airport

FD50 30-06.547N, 83-11.325W
09/27, 2,070x50, Unpaved

18/36, 3,465x75, Unpaved

Richard J Baan

18225 211 Road
Live Oak, FL 32060
386-776-2226

Thunderbird Airpark

2FA5 29-28.409N, 81-34.258W
04/22, 2,608x85, Unpaved

Iveson N Sauls

P.O. Box 27
118 Cessna Street
Lake Como, FL 32157
386-559-0071

Treasure Coast Airpark

FL37 27-14.925N, 80-28.640W
09/27, 4,000x70, Unpaved

Tom Hahn

12031 Range Line Road
Port St Lucie, FL 34987
772-807-2177

Twelve Oaks Airport

5FL7 28-58.297N, 82-21.377W
04/22, 2,655x100, Unpaved

Ben J Gilbert Jr

P.O. Box 34
Holder, FL 34445
352-637-2257

Wellington Aero Club Airport

FD38 26-38.787N, 80-17.653W
16/34, 4,000x75, Paved

Michael L Stelly

3461- B Fairlane Farms Rd.
Wellington, FL 33414
561-795-7767 ext 237

Williams Sky Manor Airpark

FA51 26-44.337N, 81-30.371W
09/27, 4,000x100, Unpaved

William O Williams

297 Brogan Lane
Tazewell, TN 37879
863-673-2275

Willis Gliderport Airpark

FA44 26-32.888N, 80-12.886W
09/27, 4,400x150, Unpaved

Terry Robertson

10640 Denoue Road
Boynton Beach, FL 33472
954-415-3999

Windy Acres Airport

6FD0 29-33.953N, 82-52.143W
09/27, 2,500x50, Unpaved

Russell M Fulmer Jr

13071 SW 166th Court
Cedar Key, FL 32625
352-543-8034

Wing South Airport

FA37 26-07.006N, 81-42.189W
18/36, 4,400x100, Paved

James Esch

4130 Skyway Drive
Naples, FL 34112
239-293-0823

Wings Field

96FL 29-14.268N, 82-32.737W
18/36, 3,300x100, Unpaved

Robert V Obert

8053 SE 140th Lane
Inglis, FL 34449
352-447-2777

Woods and Lake Airpark

FA38 29-07.415N, 81-53.222W
03/21, 2,677x70, Paved

Martin J Harris Pres

6435 SE 159th Court
Ocklawaha, FL 32179
352-625-6033

Yellow River Valley Airstrip

FD93 30-41.128N, 86-44.831W
09/27, 2,600x100, Unpaved

Thomas H Julian

14 Sky Lane
Holt, FL 32564
850-461-9310

Private Heliports

This image shows a single page of white paper with horizontal blue or grey ruling lines. The lines are evenly spaced and run across the width of the page, leaving small margins at the top and bottom. There are no vertical margin lines, text, or other markings on the page.

Private Heliports

Adams Executive Heliport

7FL1 28-01.017N, 81-40.217W
50x50, Unpaved

Tom E Adams

108 Lake Ring Drive
Winter Haven, FL 33884
863-559-2824

Adventure Island Heliport

2FD5 24-44.050N, 81-01.117W
29x29, Paved

Gregg M Chapman

The Island Fish Company
12648 Overseas Highway
Marathon, FL 33050
305-743-4191

Air Orlando Heliport

2FD7 28-26.133N, 81-28.383W
80x80, Paved

Sam Groome

4000 McMahon Rd
Marathon, NY 13803-2844
407-466-2323

Amistad North

FD40 27-16.317N, 80-40.900W

Matt Collins

1512 Perimeter Rd
Suite 115
West Palm Beach, FL 33406
561-366-5259

Amistad Ranch Heliport

15FA 27-12.950N, 80-41.092W
35x35, Paved

Matthew Collins

1512 Perimeter Road, Suite 115
West Palm Beach, FL 33406
561-366-5259

Arrowhead Heliport

28-06.302N, 82-28.960W
50x50, Unpaved

Lee Smith

16320 Indian Mound Rd
Tampa, FL 33618
813-468-2105

Beach Helicopter Heliport

30-23.300N, 86-25.000W
75x75, Paved

Michael S Schaeffer

34859 Emerald Coast Pkwy
Destin, FL 32541
850-269-7717

Black Creek Heliport

71FD 30-04.473N, 81-48.915W
20x20, Paved

Robert A Raines

3274 Bryon Road
Green Cove Springs, FL 32043
904-406-4338

BLD Heliport

FL49 29-10.167N, 82-08.983W
40x40, Unpaved

Bernard Little

P.O. Box 5279
Ocala, FL 34478
352-620-8324

Bronson Enterprises LLLP Heliport

1FL1 28-18.700N, 81-27.900W
75x75, Unpaved

Richard R Bronson

4545 Yowell Road
Kissimmee, FL 34746
407-973-5241

Broward County Arena Helistop

2FL1 26-09.630N, 80-19.580W
30x30, Paved

Tom Embrey

One Panther Parkway
Sunrise, FL 33323
954-835-8042

Cape Canaveral Heliport

28-24.390N, 80-36.167W

40x40, Paved

Mark W Grainger

475 Manor Drive
Hangar #5
Merritt Island, FL 32952
321-392-4122

Capra Farms Heliport

8FL7 29-41.203N, 82-28.298W
25x25, Paved

Ken P Brown

12021 NW 39th Avenue
Gainesville, FL 32606
352-373-4000

CBS Channel 4 Heliport

25-47.367N, 80-20.423W
25x20, Paved

Marcelo Sanchez

8900 NW 18th Terrace
Miami, FL 33172
305-639-4481

Coastal Helicopters, Inc Heliport

27FD 30-16.317N, 85-31.250W
100x100, Unpaved

Greg Clubbs

7424 Coastal Drive
Panama City, FL 32404
850-769-6117

Crystal River Power Plant Heliport

6FD1 28-57.566N, 82-41.574W
35x32, Paved

Carl Bergstrom

15760 Powerline Road
Crystal River, FL 34428
352-563-4340

Doan Heliport

FA79 29-09.932N, 81-01.637W
50x50, Paved

Theresa S Doan

9 South Wild Olive Avenue
Daytona Beach, FL 32118
386-248-1611

Dove Heliport

FA22 27-19.817N, 82-25.817W
50x50, Unpaved

Sidney M Evans

500 Center Road
Sarasota, FL 34240
413-377-5289

Eagles Nest Landing

FA53 28-02.633N, 81-50.083W
50x50, Unpaved

Larry Groover

1633 Taylor St
Auburndale, FL 33823-9636
863-647-3439

F P & L Helistop

FL94 25-46.092N, 80-20.709W
41x0, Paved

Kevin S MacLean

3800 Southern Blvd
Hangar 1625C
West Palm Beach, FL 33406
561-324-9068

F P & L Juno Beach Helistop

59FL 26-51.570N, 80-03.436W
54x54, Paved

Kevin MacLean

3800 Southern Blvd
Hangar 1625C
West Palm Beach, FL 33406
561-324-9068

F P & L Turkey Point Helistop

25-25.883N, 80-19.867W
20x20, Paved

Kevin S MacLean

3800 Southern Blvd
Hangar 1625C
West Palm Beach, FL 33406
561-324-9068

Ferguson Heliport

FD98 28-06.285N, 82-28.993W
65x65, Unpaved

Tony Ferguson

15539 Lake Magdalene Blvd.
Tampa, FL 33613
813-961-4604

Fisher Island Heliport/Seaplane Base

FD23 25-45.834N, 80-08.299W
26x26, Paved

JIM POLITIS

One Fisher Island Drive
Fisher Island, FL 33109
305-535-6043

Florida Power & Light Co. Heliport

75FD 27-21.103N, 80-14.703W
60x60, Paved

Kevin Maclean

3800 Southern Blvd
Hangar 1625C
West Palm Beach, FL 33406-1420
561-324-9068

Private Heliports

Florida Publishing Company Helistop

FD11 30-19.380N, 81-40.098W
45x45, Paved
Dan Machis
P.O. Box 936
Augusta, GA 30903-0936
706-414-3055

Floridian Golf Resort Helistop

65FL 27-12.317N, 80-17.400W
50x50, Unpaved
Lisa H Langa
3700 SE Floridian Drive
Palm City, FL 34990
772-678-4064

Fly High Helistop

3FA2 28-20.761N, 81-39.879W
45x45, Paved
Graham D Greene
PO Box 862067
Marietta, GA 30075
770-650-5985

Gabbert Helistop M&G Transactions

27-20.096N, 82-25.799W
33x33, Paved
33x33, Paved
Jim F Gabbert
1250 Hidden Harbor Way
Sarasota, FL 34242
941-915-6674

GAC WATERFRONT HELIPORT

30-24.037N, 86-51.632W
Greg S Britton
2078 Bahama Drive
Navarre, FL 32566
850-685-9801

Gator Lake Helistop

13FL 28-16.105N, 82-19.370W
20x20, Paved
Andrew Spada III
29951 Elam Road
Wesley Chapel, FL 33545
813-239-4797

Gold Eagle Helicopters, Inc Helistop

FD54 28-20.083N, 81-30.083W
30x30, Paved
Rick Violette
5519 West Hwy 192
Kissimmee, FL 34746-4719
407-310-4363

Grand Cypress Resort Helistop

FD41 28-22.884N, 81-30.788W
30x30, Paved
Laurie Wood
1 N. Jacaranda
Orlando, FL 32836
407-239-1902

Griffin Helistop

30-46.167N, 85-04.817W
80x80, Unpaved
John B Griffin
6189 Glenmore Ct
Marianna, FL 32446
850-209-4416

Griffins Main Office Helistop

38FD 27-44.219N, 81-31.921W
25x25, Paved
Stewart W Hurst
P.O. Box 127
Frostproof, FL 33843
863-635-2251 ext 256

Gulf Coast Helicopters Helistop

70FD 30-14.333N, 85-33.467W
40x40, Paved
Robert A Haynes Jr
7809 Hwy. 2301
Panama City, FL 32404
850-814-6515

Hardrives Delta #3 Helistop

FL64 26-26.021N, 80-05.453W
130x70, Paved
Craig K Elmore
2101 South Congress Avenue
Delray Beach, FL 33445
561-278-0456 ext 215

Hawkeye Heli-Tours, LLC

36FA 28-20.050N, 81-29.350W
Rick Violette
5071 W Irlo Bronson Hwy
Kissimmee, FL 34746
407-310-4363

Heli-Partners I-Drive Helistop

FL76 28-23.067N, 81-29.117W
25x25, Paved
Rick Violette
5519 West Hwy 192
Kissimmee, FL 34746-4719
407-310-4363

Helirich Helistop

30-45.600N, 85-07.900W
50x50, Unpaved
Mark Richards
5643 Black Rd.
Marianna, FL 32446
850-209-2958

Heli-Tech Inc Helistop

99FD 30-12.679N, 85-41.496W
30x30, Paved
Ken Thrasher
3621 Frankford Avenue
Panama City, FL 32405
850-763-9000

Hollywood Hard Rock

26-03.045N, 80-12.653W
Pedro Rodriguez
30290 Josie Billie Hwy
PMB 77
Clewiston, FL 33440
863-983-7677 ext 12512

Home Shopping Network, Inc Helistop

27-52.600N, 82-39.633W
35x35, Paved
Susan Miller
2501 118th Avenue North
St. Petersburg, FL 33716
727-872-7758

Jordan Helistop

7FLO 29-00.833N, 81-59.100W
100x80, Unpaved
Jordan N Klein
10197 SE 144th Place
Summerfield, FL 34491
352-427-2560

Junior Achievement Helistop

26-14.673N, 80-10.198W
60x60, Unpaved
Melissa Aiello
1130 Coconut Creek Blvd
Coconut Creek, FL 33066
954-494-4600

Kelly Tractor Company Helistop

FL98 25-49.596N, 80-20.009W
50x50, Paved
Iraida Godinez
8255 NW 58 Street
Miami, FL 33166
305-592-5374 ext 1112

L.M. Hughey Helistop

FL92 27-56.485N, 82-32.123W
24x24, Paved
Styles Wilson
205 South Hoover Blvd
Tampa, FL 33609
813-286-2323

Lake Bird Helistop

FD06 28-10.854N, 82-27.336W
20x20, Paved
Cindy G Mroczkowski
1630 Daiquiri Ln
Lutz, FL 33549-4109
813-240-8300

Lake Wales Helistop

FA45 27-54.968N, 81-32.921W
25x25, Paved
Lee Turnquist
3660 S Scenic Hwy
Lake Wales, FL 33898
863-528-4879

Lake Willis Helistop

92FL 28-23.662N, 81-28.578W
Norberto Duarte
7024 Lake Willis Drive
Orlando, FL 32821
407-948-9610

Land South Air Helistop

9FL6 27-51.983N, 81-58.167W
90x24, Unpaved
Meghan J West
4030 South Pipkin Rd
Suite 100
Lakeland, FL 33811
863-607-9500

Las Olas Centre Helistop

FD73 26-07.100N, 80-08.333W
60x50, Unpaved
Janet Colarusso
350 SW 34th Street
Ft Lauderdale, FL 33315
954-359-0444

Private Heliports

Littles Heliport

40FD 28-00.635N, 81-52.738W
60x60, Paved

Joseph K Little

P.O. Box 1128
Eaton Park, FL 33840
863-665-5100

Living Seas Heliport

5FD4 28-22.484N, 81-33.254W
100x50, Paved

Jefferey S Mousseau

P.O. Box 10000, Attn: Legal Dept
Lake Buena Vista, FL 32830-1000
407-828-1066

Lockheed Martin Heliport

82FD 28-26.808N, 81-27.061W
60x60, Paved

Richard Fields

5600 Sand Lake Road, MP88
Orlando, FL 32819-8907
407-356-5842

Lockheed Martin-Ocala Helistop

FL79 29-05.149N, 81-59.055W
80x80, Paved

Thomas M Falanga

498 Oak Road, MP-A32
Ocala, FL 34472
352-687-5269

LZ Shadow Heliport

28-33.460N, 82-20.134W
100x100, Unpaved

Stacy K Gandy MS

24265 Mondon Hill RD
Brooksville, FL 34601
352-584-6822

Malcolm Timmins Heliport

28-24.522N, 82-38.803W
40x40, Unpaved

Rose M Timmins-Casteel

17700 Meridian Blvd
Hudson, FL 34667
727-869-7435

McCall Storage Heliport

30-09.433N, 81-32.033W
33x33, Unpaved

Wayne S McCall

6262 Greenland Road
Jacksonville, FL 32258
904-292-2645 ext 16

McNeese Heliport (Speedway VIP)

FD17 25-26.917N, 80-24.600W
28x28, Paved

Albert A Garcia

One Ralph Sanchez Speedway Blvd
Homestead, FL 33035
305-230-5374

Medalist Golf Club Helistop

27-04.383N, 80-09.133W
50x30, Paved

Richard J Westgate

9908 SE Cottage Lane
Hobe Sound, FL 33455
772-545-9700

Miami Seaquarium Heliport

3FL5 25-44.042N, 80-10.005W
60x60, Unpaved

Charles Gaudio

Miami Seaquarium
4400 Rickenbacker Causeway
Miami, FL 33149-1095
305-365-2511

Murphy Construction Heliport

55FL 26-41.237N, 80-03.436W
50x50, Paved

Martin E Murphy Sr

1615 Clare Avenue
West Palm Beach, FL 33401
561-655-3634 ext 119

NBC Stations Management Inc Heliport

1FL4 25-59.183N, 80-20.233W
50x50, Paved

Mauricio Duran

Peacock Plaza
15000 SW 27th
Miramar, FL 33027
954-622-7870

NITV Helistop

FA59 26-38.017N, 80-13.467W
20x20, Paved

Charles W Humble

11400 Fortune Circle
Wellington, FL 33414
561-798-6280

NSU Grande Oaks Golf LLC Heliport

FL69 26-04.767N, 80-15.300W
50x50, Unpaved

Lenore Peters

3201 West Rolling Hills Circle
Davie, FL 33328
954-916-2930

Ocean Beach Resort Heliport

23FA 25-49.539N, 80-07.269W
40x37, Paved

Joel Simmonds

9418 Collins Ave
Surfside, FL 33154
786-369-1578

Orlando Helitours Heliport I-Drive

28-25.433N, 81-27.583W
30x30, Paved

Rick Violette

5519 West Hwy 192
Kissimmee, FL 34746-4719
407-310-4363

P&D Heliport

2FL7 27-55.433N, 80-36.717W
20x20, Paved

Jose G Aguilar

515 Grant Rd
Palm Bay, FL 32909
321-890-3693

Palmetto Bay Village Heliport

25-36.100N, 80-18.595W
80x80, Unpaved

Luis Figueira

13704 sw 145ct
Miami, FL 33186
305-423-5675

Panhandle Helicopter, LLC Heliport

0FD1 30-12.846N, 85-52.329W
20x106, Paved

JR B Hott

PO Box 7602
Panama City Beach, FL 32413
850-814-1049

Paynes Prairie Helicopter Pad

1FD6 29-32.762N, 82-17.275W
30x30, Paved

kathy Barco

7587 Wilson Blvd
Jacksonville, FL 32210
904-772-1313

Perrydise Helipad

FA27 28-45.612N, 82-37.727W
john r sierra jr

509 guisando de avila
#200
Tampa, FL 33613
813-785-5138

PGA National Heliport

1FD7 28-49.970N, 80-08.603W
30x30, Paved

Bob Puglisi

400 Avenue of the Champions
Palm Beach Gardens, FL 33418-3698
561-627-2000 ext 5104

Port Canaveral Heliport

28-24.315N, 80-37.120W
Mark W Grainger

475 Manor Drive
Hangar 5
Merritt Island, FL 32952
321-392-4122

Post Electric Inc Heliport

FA20 30-12.200N, 85-40.333W
180x165, Paved

Kathy Shipp

3221 West Highway 390
Panama City, FL 32405
850-785-5368

Premium Helicopters Heliport

7FA5 28-23.350N, 81-29.317W
31x31, Paved

Norberto R Duarte

7550 Futures Drive Ste 101
Orlando, FL 32819
407-248-2626

Ranger Heliport

03FL 26-41.021N, 80-11.236W
20x20, Paved

Jeanine Croft-Hearn

101 Sansbury Way
West Palm Beach, FL 33411-3670
561-371-6925

Private Heliports

Redstone Heliport

28-13.800N, 81-17.383W
60x60, Unpaved
David K Jowers
1707 Nolte Road
St. Cloud, FL 34772
407-908-9578

Richard Kohler Heliport

3FA5 28-49.833N, 81-06.917W
50x50, Paved
Richard A Kohler SR
1035 Tifford lane
Osteen, FL 32764
407-324-9944

Rivergate Landing

30-09.522N, 81-40.377W
20x20, Unpaved
Alan J Green
12918 Riverplace Court
Jacksonville, FL 32223
904-288-8156

Rybovich Marina Heliport

5FD2 26-44.954N, 80-02.953W
50x50, Paved
Timothy W Sargent Jr.
4200 N. Flagler Drive
West Palm Beach, FL 33407
954-627-5057

Sailfish Point Helistop

88FL 27-10.186N, 80-09.403W
92x92, Unpaved
Rodney Hopper
2201 SE Sailfish Point Blvd
Stuart, FL 34996
772-497-1020

Southfork Heliport

3FA3 28-13.617N, 81-21.992W
20x20, Paved
John B Russell
2645 Cherokee Rd
Saint Cloud, FL 34772
407-908-5730

Summit Heli-Stop

30-33.732N, 84-13.261W
James O Bragdon
424 Greater Elizabeth
Monticello, FL 32344
850-528-3114

Teco Plaza Helistop

54FL 27-57.003N, 82-27.943W
60x60, Paved
Leigh Ivy
702 North Franklin Street, Suite 101
Tampa, FL 33602
813-228-4912

Thomas Contracting Heliport

FD76 30-09.467N, 81-32.267W
31x31, Unpaved
Guy F Thomas
6690 Columbia Park Drive
Suite 2
Jacksonville, FL 32258
904-260-5200

Thunderbird Heliport

6FD9 26-08.222N, 80-11.453W
50x50, Paved
Preston B Henn
3291 West Sunrise Blvd
Ft. Lauderdale, FL 33311
954-791-7927 ext 218

Timmer Helistop

6FL7 27-50.080N, 81-26.252W
William S Timmer
3025 Scrub Oak Lane
Lake Wales, FL 33898
863-207-0441

Tranquility Pad Heliport

89FD 28-24.082N, 82-14.557W
250x250, Paved
Eric Jacobson
34745 Tranquility Lane
Dade City, FL 33523
352-523-1266

Trump National Golf Resort & Spa

0FA0 25-49.040N, 80-20.423W
Ed Russo
4400 NW 87th Ave.
Miami, FL 33178
908-966-4824

Waters Heliport

FD62 27-46.805N, 81-38.597W
900x900, Unpaved
Gregory A Waters
218 South Lk Starr Blvd
Lake Wales, FL 33898
863-632-4432

WESH-TV Channel 2 Helistop

9FD8 28-36.750N, 81-23.138W
75x75, Paved
Brock Lesperance
1021 North Wymore Road
Winter Park, FL 32789
407-645-2222

WFLA-TV 8 Helistop

FL70 27-56.633N, 82-27.700W
46x60, Paved
Mark G Schaefer Sr.
200-South Parker Street
Tampa, FL 33606
813-225-2709

Windsor Helistop

27-47.250N, 80-24.750W
100x100, Unpaved
John P Rogers
3125 Windsor Blvd
Vero Beach, FL 32963
772-581-8109

WKMG-TV Private Helistop

0FL7 28-36.617N, 81-25.167W
35x35, Paved
Laura Genette
4466 North John Young Parkway
Orlando, FL 32804
407-521-1203

WPEC Helistop

91FD 26-45.687N, 80-04.236W
20x20, Paved
Bob Blauvelt
1100 Fairfield Dr.
West Palm Beach, FL 33407
561-844-1212

WPTV Helistop

FL51 26-42.833N, 80-03.850W
55x55, Paved
Steven Billing
1100 Banyan Blvd
West Palm Beach, FL 33401-5000
561-653-5650

Yellow Whirley Bird Heliport

65FD 30-12.250N, 85-49.450W
30x30, Paved
James W Rizzuto
409 Bayshore Drive
Panama City, FL 32407
850-234-5366

Private Heliports (Hospitals)

[illegible]

Private Heliports (Hospitals)

All Childrens Hospital Helipad
FL14 27-45.900N, 82-38.433W
 54x54, Paved
Larry G Green
 500 7th Ave South
 St Petersburg, FL 33701
 727-767-4446

Arnold Palmer Hospital Helistop
3FD5 28-31.350N, 81-22.821W
 59x46, Paved
Karen Thurmond
 92 West Miller Street, MP 42
 Orlando, FL 32806
 321-841-5477

Aventura Hospital & Medical Center
1FD5 25-58.229N, 80-08.700W
Deon K Shaffer
 4790 Old Dominion Drive
 Arlington, VA 22207
 (61-5) -587-

Baptist Emergency Center Clay
 30-04.700N, 81-42.617W
 60x60, Paved
Larry D Peterson n/a
 14550 Old St. Augustine Road
 Jacksonville, FL 32258
 904-271-6070 ext n/a

Baptist Hospital Helistop
FL85 30-25.762N, 87-13.865W
 52x52, Paved
Michael D Wood
 1000 West Moreno Street
 Pensacola, FL 32501
 850-434-4586

Baptist Hospital of Miami Helipad
9FA8 25-41.166N, 80-20.309W
 40x40, Paved
Jeff Zohn
 8900 North Kendall Drive
 Miami, FL 33176
 786-596-6509

Baptist Med Ctr Helistop Beaches
45FD 30-16.367N, 81-23.917W
 40x40, Paved
James J Dixon
 1350 13th Avenue South
 Jacksonville Beach, FL 32250
 904-627-2925

Baptist Medical Center Heliprot
7FD4 30-18.873N, 81-39.710W
 50x50, Paved
Sam Dean
 800 Prudential Drive
 Jacksonville, FL 32207
 904-202-1261

Baptist Medical Center of Nassau Heliprot
FD91 30-39.222N, 81-26.890W
 68x68, Paved
Tim J Bradham
 1250 South 18th Street
 Fernandina Beach, FL 32034
 904-321-3720

Baptist Medical Center South
 30-08.234N, 81-32.086W
 50x50, Paved
Larry D Peterson n/a
 14550 Old St. Augustine Road
 Jacksonville, FL 32258
 904-271-6070 ext n/a

Bartow Memorial Hospital Helistop
1FL7 27-55.117N, 81-50.717W
 60x60, Paved
Carlos M Felix
 2200 Osprey Blvd.
 Bartow, FL 33830-3308
 863-733-4528 ext 521228

Bay Medical Center Helistop
8FL4 30-09.467N, 85-38.967W
 60x60, Paved
Sammy Sims
 615 North Bonita Avenue
 ATTN: Facilities
 Panama City, FL 32401
 850-747-6926

Bay Pines VA Hospital Helistop
FD64 27-48.517N, 82-46.533W
 75x75, Paved
 100x100, Paved
Roger W Makowski
 P.O. Box 5005 - 138
 Bay Pines, FL 33744
 727-398-6661 ext 5599

Bayfront Medical Center Heliprot
2FD3 27-45.305N, 82-38.923W
 28x28, Paved
Bill Stringfield
 701 6th Street South
 St Petersburg, FL 33701
 727-893-6810

Bayonet Point / Hudson Med Ctr Heliprot
FL32 28-21.125N, 82-41.415W
 60x60, Paved
Joseph A Menard
 14000 Fivay Road
 Hudson, FL 34667
 727-869-5411

Bethesda Healthcare Heliprot
 26-31.757N, 80-11.907W
 44x44, Paved
Bruce Mandigo
 2815 South Seacrest Blvd
 Boynton Beach, FL 33435
 561-737-7733 ext 84704

Blake Medical Center
5FL2 27-28.969N, 82-31.389W
 40x40, Paved
David L Matthews
 2020 59th Street West
 Bradenton, FL 34209
 941-798-6191

Broward General Med Ctr Helistop
6FD8 26-06.239N, 80-08.486W
 50x50, Paved
Robyn Farrington
 1600 South Andrews Avenue
 Ft. Lauderdale, FL 33316
 954-355-5605

Cape Canaveral Hospital Helistop
1FL8 28-21.667N, 80-37.333W
 50x50, Paved
Wes Ott
 COO/ Administration
 701 West Cocoa Beach Causeway
 Cocoa Beach, FL 32931
 321-799-7188

Cape Coral Hospital Heliprot
FD66 26-38.304N, 81-56.489W
 50x50, Paved
Rod Allen
 636 Del Prado Blvd
 Cape Coral, FL 33990
 239-424-3676

Capital Regional Med Ctr Helistop
 30-28.579N, 84-13.527W
 40x40, Paved
Franvorice Hill
 2626 Capital Medical Blvd
 Tallahassee, FL 32308
 850-325-5095

Care Flight Heliprot
FL38 27-59.063N, 82-29.678W
 28x28, Paved
 40x40, Paved
Gil Leon
 3001 West M. L. King Jr Blvd
 Tampa, FL 33624
 813-554-8213

Celebration Health Heliprot
77FL 28-19.767N, 81-32.557W
 75x75, Paved
Vickie Tyszko
 601 E Rollins
 Orlando, FL 32803
 407-303-8264

Central Florida Regional Hospital Heliprot
2FA8 28-48.000N, 81-17.000W
 40x40, Paved
David Was
 1401 W Seminole Blvd
 Sanford, FL 32771
 407-302-7360

Charlotte Regional Medical Center Heliprot
FA01 26-56.500N, 82-02.350W
 70x70, Paved
James R Stuckey
 809 East Marion Avenue
 Punta Gorda, FL 33950
 941-637-2500

Citruss Memorial Hospital
FD96 28-50.042N, 82-20.122W
ROBERT R SAMONS
 502 HIGHLANDS
 INVERNESS, FL 34452
 352-344-6600

Cleveland Clinic Florida Hospital Heliprot
FD13 26-05.333N, 80-21.950W
 65x65, Paved
Norman Epps
 3100 Weston Road
 Weston, FL 33331
 954-689-5027

Private Heliports (Hospitals)

Columbia Putnam Community Hospital Hel

30FL 29-38.610N, 81-41.575W
60x60, Paved
Brian Weldon
P.O. Box 778
Palatka, FL 32178-0778
386-326-8652

Comm Hosp of New Port Richey

FL30 28-14.147N, 82-43.583W
50x50, Paved
Devin Sommise
9330 State Road 54
Trinity, FL 34655
727-834-4838 ext 4838

De Soto Memorial Hospital Heliport

FD85 27-13.653N, 81-51.038W
45x45, Paved
Julie Sutton
900 N. Robert Ave
Arcadia, FL 32466
863-993-7697

Delray Medical Center Heliport

48FD 26-26.117N, 80-07.633W
44x44, Paved
Michael Cronan
5352 Linton Blvd.
Delray Beach, FL 33484
561-495-3222

Destin Emergency Care Center Heliport

22FD 30-23.633N, 86-28.283W
20x20, Paved
Robert M Settles
996 Airport Rd.
DESTIN, FL 32451
850-685-3195

Doctors Memorial Hospital

02FD 30-45.678N, 85-40.949W
50x50, Paved
Joann Baker
2600 Hospital Drive
Bonifay, FL 32425
850-547-8001

Doctors Memorial Hospital Heliport

FD21 30-07.767N, 83-35.417W
50x50, Paved
Carl Henry
333 N. Byron Butler Parkway
Perry, FL 32347
850-584-0823

Dr. P. Philips Hospital Heliport

FD99 28-25.717N, 81-28.638W
60x60, Paved
Karen Thurmond
1414 S. Kuhl Avenue
MP 42
Orlando, FL 32806
321-841-5477

Fishermens Hospital Heliport

10FL 24-42.625N, 81-05.671W
40x40, Paved
Jillian Lorenz
3301 Overseas Highway
Marathon, FL 33050
305-289-6409

Flagler Hospital Heliport

38FL 29-51.718N, 81-19.007W
60x60, Paved
Jeffrey D Spangler
400 Health Park Blvd
St. Augustine, FL 32086
904-825-4418 ext 4698

Florida Hospital Altamonte Heliport

01FD 28-39.983N, 81-22.238W
100x100, Paved
Vickie Tyszko
601 E Rollins
Orlando, FL 32803
407-303-8264

Florida Hospital Apopka

1FA2 28-40.883N, 81-30.450W
40x40, Paved
Vickie Tyszko
601 E Rollins
Orlando, FL 32803
407-303-8832

Florida Hospital Deland Heliport

2FD9 29-02.650N, 81-19.100W
120x120, Paved
Steve Viola
701 West Plymouth Avenue
Deland, FL 32720
386-943-4810 ext 5

Florida Hospital East Heliport

FD36 28-32.400N, 81-16.737W
80x80, Paved
Vickie Tyszko
601 E Rollins
Orlando, FL 32803
407-303-8832

Florida Hospital Fish Memorial Heliport

3FL2 28-54.667N, 81-17.133W
70x70, Paved
Melanie Robinson
1055 Saxon Blvd.
Orange City, FL 32763
386-917-5020

Florida Hospital Flagler Heliport

61FD 29-28.067N, 81-11.050W
50x50, Paved
David Kovacs
60 Memorial Medical Parkway
Palm Coast, FL 32164
386-586-4550

Florida Hospital Heliport

37FA 28-34.533N, 81-22.104W
130x100, Paved
100x100, Paved
Vickie Tyszko
601 E Rollins
Orlando, FL 32803
407-303-8264

Florida Hospital Heliport

28-39.007N, 81-32.480W
Vickie Tyszko
601 E Rollins
Orlando, FL 32803
407-303-8264

Florida Hospital Kissimmee Heliport

85FD 28-18.917N, 81-24.354W
30x30, Paved
Vickie Tyszko
601 E Rollins
Orlando, FL 32803
407-303-8264

Florida Hospital Lake Placid Heliport

30FA 27-19.232N, 81-22.229W
50x50, Paved
Allie Sevigny
P.O. Box 9400
Sebring, FL 33871-9400
863-402-3373

Florida Hospital Memorial Heliport

4FL6 29-14.467N, 81-06.483W
40x40, Paved
Ronald J Hicks
301 Memorial Medical Parkway
Daytona Beach, FL 32117
386-231-3085

Florida Hospital Sebring Heliport

FA52 27-32.300N, 81-30.600W
50x50, Paved
Allie Sevigny
P.O. Box 9400
Attention: Engineering
Sebring, FL 33871
863-402-3373

Florida Hospital Waterman Heliport

28-49.533N, 81-42.800W
150x80, Paved
Cynthia Posey
1000 Waterman Way
Tavares, FL 32778
352-253-3053

Florida Hospital Winter Garden

28-31.387N, 81-35.342W
Vickie Tyszko
601 E Rollins
Orlando, FL 32803
407-303-8264

Florida Keys Memorial Hospital Heliport

7FA0 24-34.891N, 81-44.527W
41x41, Paved
James Dunscomb
5900 College Road
Key West, FL 33040
305-294-5531 ext 3400

Florida State Hospital Heliport

31FD 30-42.378N, 84-50.545W
40x40, Unpaved
Bryan Croft
FSH Operations and Facilities
P. O. Box 1000
Chattahoochee, FL 32324-1000
850-663-7250

Ft. Walton Beach Medical Center Heliport

FD45 30-27.229N, 86-38.114W
40x40, Paved
Robert M Settles
1000 Mar Walt Drive
Ft. Walton Beach, FL 32547
850-863-7540

Florida Department of Transportation

Private Heliports (Hospitals)

Gadsden Community Hospital Heliport

29FD 30-34.228N, 84-32.995W
60x60, Paved
Tommy Baker
412 E. Jefferson St.
Quincy, FL 32351
850-875-8690

Gulf Breeze Hospital Emerg Heliport

FD47 30-21.562N, 87-09.532W
55x55, Paved
Cindy Westergard
Gulf Breeze Hospital
1110 Gulf Breeze Pkwy.
Gulf Breeze, FL 32561
850-934-2367

Gulf Coast Medical Center Heliport

3FA4 30-11.233N, 85-39.767W
40x40, Paved
James Riddle
Gulf Coast Medical Center
449 West 23rd Street
Panama City, FL 32405
850-747-7194

Gulf Coast Medical Center-LMHS

3FA4 26-32.643N, 81-50.928W
40x40, Paved
Rod Allen
636 Del Prado Blvd
Cape Coral, FL 33990
239-424-3676

Halifax Hospital Emergency Heliport

29FL 29-12.082N, 81-03.237W
89x54, Paved
75x75, Paved
Donald R Barnett
303 North Clyde Morris Blvd
Daytona Beach, FL 32114
386-425-4832

HCA Oak Hill Hospital Heliport

28-32.420N, 82-32.148W
75x75, Paved
Judy Padgett
11375 Cortez Blvd
Brooksville, FL 34613
352-597-3053

HCA Raulerson Hospital Heliport

26FL 27-15.936N, 80-49.820W
40x40, Paved
Robin Arrieta
1796 Highway 441 North
Okeechobee, FL 34972
863-763-2151 ext 2760

Health Central Heliport

76FL 28-33.033N, 81-31.683W
30x30, Paved
Martha Walker
10000 West Colonial Drive
Ocoee, FL 34761
407-296-1770

Healthpark of Florida Heliport

26-30.400N, 81-54.633W
40x40, Paved
Rod Allen
636 Del Prado Blvd
Cape Coral, FL 33990
239-424-3676

Heart of Florida Hospital Heliport

2FL9 28-10.784N, 81-38.338W
25x25, Paved
Mark Sartoris
40100 US Highway 27
Davenport, FL 33837
863-419-2292

Helen Ellis Memorial Hospital Heliport

FA58 28-07.950N, 82-45.500W
60x48, Paved
Dan Greive
1395 South Pinellas Avenue
Tarpon Springs, FL 34689
727-942-5061

Hernando Healthcare Brooksville Heliport

28-32.450N, 82-26.300W
40x40, Paved
Carlos a Gonzales
P.O. Box 37
17240 Cortez Blvd
Brooksville FL, FL 34605-0037
352-544-6058

Highlands Regional Medical Center Heliport

9FD3 27-27.936N, 81-25.938W
70x70, Paved
Mike Taggart
3600 South Highlands Avenue
Sebring, FL 33870
863-381-9220

Holmes Regional Med Ctr Heliport

3FD3 28-05.268N, 80-36.820W
71x40, Paved
55x55, Paved
Tina Loy
1350 South Hickory
Melbourne, FL 32901
321-751-0431

Hospital Brandon Heliport

5FL3 27-55.643N, 82-17.547W
40x40, Paved
Clyde Eisenberg
119 Oakfield Drive
Brandon, FL 33511
813-571-5166

Indian River Memorial Hospital Heliport

3FD7 27-39.835N, 80-23.770W
60x60, Paved
Robert T Michael
1000 36th Street
Vero Beach, FL 32960
772-567-4311 ext 1029

Jackson County Hospital Heliport

28FD 30-47.217N, 85-14.463W
50x50, Paved
Kevin D Daniel
4250 Hospital Drive
Marianna, FL 32446
850-718-2616

Jackson Memorial Hospital Heliport

25FA 25-33.971N, 80-21.491W
50x50, Paved
46x46, Paved
Olga D Quintana
1611 NW 12th Avenue
Ryder T123
Miami, FL 33136-1096
305-585-1140 ext 1

Jackson North Med Ctr Heliport

25-55.867N, 80-12.233W
30x30, Paved
Elaine A Wellington
160 NW 170th Street
North Miami Beach, FL 33169
305-654-5098

Jackson South Community Hospital

25-37.797N, 80-20.652W
Gina Diaz
9333 SW 152nd Street
Attn: JSCH Administration
Miami, FL 33157
305-256-5104

Jay Hospital Heliport

FA16 30-56.983N, 87-09.050W
50x50, Paved
Ricky J Sanders
14114 Alabama Street
Jay, FL 32565
850-675-8208

Jess Parrish Mem Hospital Heliport

46FL 28-37.766N, 80-49.320W
125x125, Paved
Robert E Connor
951 North Washington Avenue
Titusville, FL 32796
321-268-6333 ext 8711

JFK Healthcare System Heliport

1FD3 26-35.971N, 80-05.486W
50x50, Unpaved
Thomas Branham
5301 South Congress Avenue
Atlantis, FL 33462
561-548-3785

Jupiter Medical Center Heliport

60FL 26-55.404N, 80-05.719W
35x35, Paved
Justin R Marcoux
1210 S. Old Dixie Hwy
Jupiter, FL 33458
561-263-4431

Kendall Regional Medical Center Heliport

70FL 25-43.867N, 80-23.167W
46x46, Paved
0x0,
Patrick Rohan
11750 Bird Road
Miami, FL 33175
305-227-5500

Koch Field at Bethesda Hospital

88FD 26-30.021N, 80-03.236W
Bruce E Mandigo
2815 South Seacrest Blvd
Boynton Beach, FL 33435
561-737-7733 ext 84704

Private Heliports (Hospitals)

Lake City Medical Center Heliport

1FL2 30-11.065N, 82-41.300W
67x67, Paved
Carl Harris
340 NW Commerce Drive
Lake City, FL 32055
386-719-9301

Lake Shore Hospital Heliport

86FL 30-11.532N, 82-37.843W
40x40, Paved
Rita A Bates
368 NE Franklin Street
Lake City, FL 32055
386-292-8160

Lakeland Regional Medical Center Heliport

7FD7 28-03.700N, 81-57.267W
50x50, Paved
Timothy D Mercer
1324 Lakeland Hills Blvd.
Lakeland, FL 33804
863-687-1313

Lakeside Medical Center Heliport

9FA2 26-43.423N, 80-40.317W
54x54, Paved
Earl Moore
39200 Hooker Highway
Belle Glade, FL 33430
561-996-6571 ext 8430

Lakewood Ranch Med Ctr Heliport

7FL9 27-23.417N, 82-26.500W
24x24, Paved
Michael C Bollom
206 2nd Street East
Bradenton, FL 34208
941-745-7449

Lawnwood Medical Center Heliport

FD19 27-25.852N, 80-20.736W
35x35, Paved
Darryl R De Young
1700 South 23rd Street
Ft Pierce, FL 34954
772-468-4475

Lee Memorial Hospital Heliport

FD67 26-38.504N, 81-52.039W
50x50, Paved
Rod Allen
636 Del Prado Blvd
Cape Coral, FL 33990
239-424-3676

Leesburg Emergency Heliport

3FD2 28-48.499N, 81-52.022W
60x60, Paved
David Taylor
600 East Dixie Avenue
Leesburg, FL 34748
352-323-5320

Manatee Memorial Hospital Heliport

FL45 27-29.750N, 82-33.250W
24x24, Paved
Michael C Bollom
206 2nd Street
Bradenton, FL 34209
941-745-7449

Martin Memorial Medical Center Heliport

44FL 27-12.203N, 80-14.486W
30x30, Unpaved
Richard Zurich
P.O. Box 9010
Stuart, FL 34995
772-223-5971

Mayo Clinic Hospital Heliport

6FL1 30-15.883N, 81-26.450W
40x40, Paved
Gaylord L Bridegan
4500 San Pablo Road
Jacksonville, FL 32224
904-953-7963

Mease Hospital Heliport Dunedin

FA04 28-00.452N, 82-46.537W
50x50, Paved
Danny Harper
601 Main Street
Dunedin, FL 34698
727-734-6772

Memorial Hospital Heliport

FA65 30-17.502N, 81-36.038W
60x60, Paved
Steve K Hillyard
3625 University Blvd South
Jacksonville, FL 32216
904-399-6847

Memorial Hospital West Heliport

FA21 26-00.833N, 80-18.700W
50x50, Paved
Luis Rodriguez
703 North Flamingo Road
Pembroke Pines, FL 33028
954-844-7143

Memorial Regional Hospital Heliport

77FD 26-01.105N, 80-10.870W
60x60, Paved
Rick Henninger
3501 Johnson Street
Hollywood, FL 33021
954-265-5544

Mercy Hospital

FL25 25-44.401N, 80-12.738W
60x54, Paved
60x54, Paved
Deon K Shaffer
4790 Old Dominion Drive
Arlington, VA 22207
615-587-4242

Miami Childrens Hospital Heliport

FA76 25-44.450N, 80-17.688W
65x65, Paved
Christopher K Williams
3100 SW 62 Ave
Miami, FL 33155
305-666-6511

Morton Plant Hospital Clearwater Heliport

06FL 27-56.953N, 82-48.073W
70x70, Unpaved
Larry Zellers
303 Pinellas St
Suite 310
Clearwater, FL 33756
727-462-7828

Morton Plant Mease Safety Harbor Heliport

36FL 28-02.922N, 82-42.837W
67x67, Paved
Debbi Mirra
3231 McMullen Booth Rd
Safety Harbor, FL 34695
727-725-6157

Mount Sinai Medical Center Heliport

FL93 25-48.917N, 80-08.550W
36x36, Paved
Angel Pallin
4300 Alton Road
Miami Beach, FL 33140
305-674-2520

Munroe Regional Medical Center

29-10.348N, 82-08.347W
40x40, Unpaved
Jimmie Enderle
1318 S.W. 3rd Ave
Loft Offices #4
Ocala, FL 34471
352-274-2462

N. Broward Medical Center Heliport

28FA 26-16.705N, 80-07.319W
33x33, Paved
Linda M Thomas
201 East Sample Road
Pompano Beach, FL 33064
954-786-6760

Naples Hospital Heliport

FD97 26-09.089N, 81-47.822W
48x48, Paved
48x48, Paved
John N Griffith
350 7th St N
Naples, FL 34102-5754
239-624-2855

Nemours Children's Hospital Heliport

28-22.608N, 81-16.492W
54x54, Paved
Maria Fernandez
13535 Nemours Parkway
Orlando, FL 32827
407-234-0738

New Mariners Hospital Heliport

FD05 25-00.428N, 80-31.325W
40x40, Paved
Kimberly D Hysong
91500 Overseas Highway
Tavernier, FL 33070
305-434-1193

North Bay Hospital Heliport

6FA6 28-15.333N, 82-42.833W
50x50, Paved
Christopher Cerrato
6600 Madison Street
New Port Richey, FL 34652
727-815-7333

North Collier Hospital Heliport

26-16.383N, 81-47.350W
40x40, Paved
John N Griffith
350 7th St. N.
Naples, FL 34102
239-624-2855

Private Heliports (Hospitals)

North Florida Rgnl Med Ctr Helistop

FA56 29-39.690N, 82-24.727W
50x50, Unpaved
Bob Harmon
P.O. Box 147006
Gainesville, FL 32614-7006
352-333-4160

North Okaloosa Med Ctr Helistop

11FD 30-44.133N, 86-33.750W
50x50, Paved
Tom Schleusner
151 E Redstone Ave
Crestview, FL 32539
850-689-8100 ext 8162

North West Florida Community Hospital He

80FL 30-45.862N, 85-32.529W
60x40, Paved
Janet H Kinney
1360 Brickyard Rd
ChIPLEY, FL 32428
850-415-8175

Ocala Regional Medical Center Heliport

29-10.533N, 82-08.200W
44x44, Unpaved
0x0,
Peter Kaminski
1431 SW First Avenue
Ocala, FL 34471
352-401-1198

Orange Park Medical Center Heliport

30-09.883N, 81-44.267W
35x35, Paved
Richard A Ward
2001 Kingsley Avenue
Orange Park, FL 32073
904-622-6069

Orlando Regional Med Ctr Heliport

FD28 28-31.517N, 81-22.621W
144x74, Paved
Karen Thurmond
52 W. Underwood St, MP 42
Orlando, FL 32806
321-841-5477

Osceola Regional Med Ctr Helistop

12FD 28-17.917N, 81-24.654W
50x50, Paved
Greg Garren
700 W. Oak St.
Kissimmee, FL 34741
407-518-3577

Palmetto Genl Hospital Helistop

1FA5 25-53.198N, 80-19.594W
50x50, Paved

Palms West Hospital Heliport

FA19 26-41.300N, 80-15.100W
50x50, Paved
Dino M Gavazza
13001 Southern Blvd.
Loxahatchee, FL 33470
561-784-3211

Peace River Regional Medical Center Heliport

FA01 26-59.454N, 82-05.705W
45x45, Paved
Melissa Sharrett
2500 Harbor Blvd
Port Charlotte, FL 33952
941-766-4275

Physicians Rgnl Med Ctr-Collier Blvd Heliport

4FL7 26-06.118N, 81-41.146W
45x45, Paved
John Cohens
8300 Collier Blvd
Naples, FL 34114
239-354-6131

Physicians Rgnl Med Ctr-Pine Ridge

65FA 26-12.433N, 81-43.500W
40x40, Paved
Al Harris
6101 Pine Ridge Road
Naples, FL 34119
239-304-4721

Poinciana Medical Center

28-08.683N, 81-28.533W
40x40, Paved
0x0,
Joanna Conley
325 Cypress Parkway
Kissimmee, FL 34758
407-530-2000

Sacred Heart Hospital Emerald Heliport

3FL7 30-22.700N, 86-18.333W
50x50, Paved
John H Troesch
Sacred Heart Hospital
5151 N 9th Ave
Pensacola, FL 32504
850-416-6236

Sacred Heart Hospital on the Gulf Heliport

8FA5 29-46.703N, 85-17.333W
50x50, Paved
50x50, Paved
Kevin S McCormick
3801 E Hwy 98
Port St. Joe, FL 32456
850-229-5630

Sacred Heart Medical Park Heliport

25FD 30-22.933N, 86-23.867W
40x40, Paved
Bert Keene
2400 Crystal Cove Lane
Destin, FL 32550
850-416-7229

Sacred Heart Pensacola Heliport

9FD1 30-28.436N, 87-12.748W
40x40, Paved
Leslie Mason
5151 N 9th Ave
Pensacola, FL 32504
850-416-7550

Santa Rosa Medical Center Heliport

94FD 30-38.040N, 87-03.990W
40x40, Paved
Jeff Walters
6002 Berryhill Road
Milton, FL 32570
850-626-5180

Sarasota Hospital Helistop

FA23 27-19.050N, 82-31.800W
48x46, Paved
40x40, Paved
Barry Chevalier
1700 Tamiami Trail
c/o Operation of Plant
Sarasota, FL 34239
941-917-1812

Sebastian River Medical Center Heliport

27-50.551N, 80-29.389W
40x40, Paved
Lynn Musselman
13695 US Hwy 1
Sebastian, FL 32958
772-589-3186 ext 2019

Shands Helistop FA12 H1/H2

FA12 29-38.418N, 82-20.557W
72x72, Paved
55x55, Paved
Mark S Womack
1601 SW Shealy Dr
Gainesville, FL 32610-0335
352-265-0222

Shands Hospital Gatorport Heliport

63FL 29-38.132N, 82-21.037W
60x60, Paved
Mark S Womack
1601 SW Shealy Dr
Gainesville, FL 32610-0335
352-265-0222

Shands Jacksonville Heliport

FA61 30-20.972N, 81-39.932W
75x75, Paved
Ernie Parker
655 W. 8th Street
Jacksonville, FL 32209
904-244-2863

Shands Live Oak Heliport

9FL9 30-17.498N, 83-00.241W
30x30, Paved
Rita Bates
368 NE Franklin Street
Lake City, FL 32055
386-292-8160

South Florida Baptist Hospital

28-00.510N, 82-08.520W
45x45, Unpaved
Jim LeHeup
301 North Alexander Street
Plant City, FL 33565
813-757-1243

Private Heliports (Hospitals)

South Lake Hospital Helipad

28-33.300N, 81-43.400W
40x40, Paved
Jeanne Martel
1900 Don Wickham Drive
Clermont, FL 34711
352-394-4071 ext 4405

Spring Hill Hospital Helistop

28-26.512N, 82-32.530W
40x30, Paved
Joe Hall
10461 Quality Drive
Spring Hill, FL 34601
352-688-3022

St Cloud Regional Medical Center Heliprot

FD52 28-14.151N, 81-18.121W
50x50, Paved
John Prusaczyk
2906 17th Street
St Cloud, FL 34769
407-498-3323

St Joseph's - North Heliprot

FA70 28-07.683N, 82-30.383W
45x45, Paved
Gil Leon
3001 W. Dr. M.L.K Jr Blvd
Tampa, FL 33607
813-554-8213

St Lukes Hospital Helistop

FD58 30-15.298N, 81-34.982W
60x60, Paved
John Magadi
4201 Belfort Road
Jacksonville, FL 32216
904-296-3377

St Marys Hospital Helistop

64FD 26-45.400N, 80-03.667W
85x85, Paved
50x50, Paved
Greg Dalton
901 45th Street
West Palm Beach, FL 33407
772-341-5026

St Vincents Med Ctr Helistop

35FL 30-18.500N, 81-41.437W
96x87, Paved
Gregory A George
1 Shircliff Way
Jacksonville, FL 32204-4748
904-308-8767

St. Joseph's Hospital South

58FA 27-47.218N, 82-20.743W
Gilbert Leon Jr.
3001 East Dr. Martin Luther King, Jr. Blvd.
Tampa, FL 33610
813-554-8213

St. Lucie Medical Center Heliprot

FL22 27-17.300N, 80-17.617W
45x60, Paved
Sharon Kent
1800 SE Tiffany Avenue
Port St. Lucie, FL 34952
772-398-3801

Tallahassee Mem Rgnl Med Ctr Heliprot

FD18 30-27.445N, 84-15.661W
54x54, Paved
Philip A Doyle
1300 Micosukee Road
Tallahassee, FL 32308
850-431-5184

Tampa General Hospital Heliprot

61FL 27-56.650N, 82-27.867W
110x90, Paved
John Scott
Aeromed
1 Tampa General Circle
Tampa, FL 33606
813-844-7758

The Villages Regional Heliprot

FL20 28-56.983N, 81-57.600W
50x50, Paved
David Taylor
1451 El Camino Real
The Villages, FL 32159-0041
352-323-5320

Tri County Hospital-Williston

73FL 29-22.982N, 82-27.290W
30x30, Paved
Ursula Krueger
125 SW 7th Street
Williston, FL 32696
352-528-2801 ext 455

Twin Cities Hospital Helistop

6FL5 30-32.033N, 86-29.783W
30x30, Paved
Hugo Garza
2190 Highway 85 North
Niceville, FL 32578
850-729-9441

University Hospital and Medical Center

56FA 26-12.724N, 80-15.339W
40x40, Paved
Tom Donahue
2200 Park Central Blvd. North
Suite 100
Pompano Beach, FL 33064
954-754-2200

University of Miami Hospital

25-47.267N, 80-12.933W
50x50, Paved
Douglas Von Der Crone
1400 NW 12th Ave
Miami, FL 33136
305-689-5575

Viera Hospital Heliprot

8FA7 28-13.607N, 80-43.858W
44x44, Paved
Tiffany Bassani
1377 General Aviation Drive
Hangar 18
Melbourne, FL 32901
321-751-0431

Wellington Rgnl Med Ctr Helistop

FL39 26-38.254N, 80-12.269W
44x44, Paved
Cindy Strouse
10101 Forest Hill Blvd
Wellington, FL 33414
561-798-8500 ext 2171

Wesley Chapel Medical Center

28-11.682N, 82-21.028W
40x40, Paved
40x40, Paved
John E Crouch
2600 Bruce B. Downs Blvd
Wesley Chapel, FL 33544
813-929-5067

West Boca Medical Center Helistop

3FD8 26-21.380N, 80-12.020W
40x40, Paved
Linda Ballou
West Boca Medical Center
21644 State Road 7
Boca raton, FL 33428
561-488-8205

West Florida Healthcare Heliprot

FL24 30-30.933N, 87-13.133W
40x40, Paved
Frank Holmes
8383 North Davis Highway
Pensacola, FL 32514
850-494-4694

Westside Regional Medical Center Heliprot

26-07.433N, 80-15.633W
40x40, Paved
Audeanne Donaldson
8201 West Broward Boulevard
Plantation, FL 33324
954-476-3927

Winter Haven Hospital

60FD 28-01.683N, 81-43.483W
40x40, Paved
John E Rasmussen
200 Avenue F NE
Winter Haven, FL 33881
863-297-1889

Wuesthoff Hospital Helistop

8FD4 28-20.167N, 80-43.820W
70x70, Paved
Steve Montgomery
P.O. Box 565002
Rockledge, FL 32956-5002
321-636-2211 ext 5512

Private Heliports (Services)

This image shows a single sheet of white paper with horizontal ruling lines. The lines are evenly spaced and run across the width of the page. There are no margins, text, or other markings on the paper.

Private Heliports (Services)

Beach Mosquito Control Dist Heliport

Mosquito Control
FA34 30-12.500N, 85-49.517W
 50x50, Unpaved
James F Clauson
 1016 Cox Grade Road
 Panama City Beach, FL 32407
 850-233-5030 ext 102

Boca Grande Helistop

Mosquito Control
5FD6 26-44.538N, 82-15.522W
 50x50, Paved
Lee County Mosquito Control District
 Lee County Mosquito Control
 15191 Homestead Road
 Lehigh Acres, FL 33971
 239-694-2174 ext 2172

Bokeelia Helistop

Mosquito Control
5FD8 26-40.238N, 82-08.156W
 50x50, Paved
Lee County Mosquito Control District
 Lee County Mosquito Control
 15191 Homestead Road
 Lehigh Acres, FL 33971
 239-694-2174 ext 2172

Bowmans Beach Helistop

Mosquito Control
4FD9 26-27.755N, 82-09.406W
 25x25,
 81x81, Unpaved
Lee County Mosquito Control District
 Lee County Mosquito Control
 15191 Homestead Road
 Lehigh Acres, FL 33971
 239-694-2174 ext 2172

Brighton Helipad

Government
 27-04.917N, 81-04.450W
 20x20, Paved
Pedro Rodriguez
 35201 Eagles Landing
 Clewiston, FL 33440
 863-983-7677

Broward County Sheriffs Helistop

Law Enforcement
FA10 26-07.450N, 80-10.767W
 24x24, Paved
Christine R Ponticelli
 5253 NW 20th Terrace
 Ft Lauderdale, FL 33309-2740
 954-938-0650

Captiva Helistop

Mosquito Control
4FD8 26-32.505N, 82-11.522W
 100x100, Paved
Lee County Mosquito Control District
 Lee County Mosquito Control
 15191 Homestead Road
 Lehigh Acres, FL 33971
 239-694-2174 ext 2172

Citrus County Mosquito Control

Mosquito Control
07FL 28-52.617N, 82-29.467W
 34x34, Paved
Rob Chouinard
 968 N Lecanto Hwy
 Lecanto, FL 34461
 352-527-7478

Dade Cty Mosquito Control Heliport

Mosquito Control
FD00 25-49.640N, 80-20.549W
 50x50, Paved
Paul Mauriello
 2525 NW 62 Street
 Miami, FL 33147
 305-514-6623

District VI Helistop (Florida DOT)

Government
64FL 25-46.916N, 80-22.653W
 20x20, Paved
C J Cann
 1000 NW 111th Avenue, Rm 6205B
 Miami, FL 33172-5800
 305-470-5353

Dolphin Stadium Heliport

Fire-Rescue-EMS
0FD2 25-57.601N, 80-14.220W
 47x47, Paved
Todd Elizey
 347 Don Shula Drive
 Miami Gardens, FL 33056
 305-943-6575

EMS Heliport (Speedway EMS)

Fire-Rescue-EMS
FD34 25-27.239N, 80-24.427W
 28x28, Paved
Albert A Garcia
 One Ralph Sanchez Speedway Blvd
 Homestead, FL 33035
 305-230-5374

Fire Rescue/EMS/EOC Helistop

Fire-Rescue-EMS
68FL 28-00.167N, 82-25.100W
 50x50, Unpaved
Ronald Rogers
 2709 E. Hanna Avenue
 Tampa, FL 33610
 813-272-6600

Flagler County Emergency Opns Ctr Heliport

Fire-Rescue-EMS
5FD4 29-28.268N, 81-14.658W
 55x55, Paved
Dana H Morris
 Flight Operations
 1769 East Moody Blvd. #3
 Bunnell, FL 32110
 386-437-8251

Hamilton Helistop

Fire-Rescue-EMS
FA15 30-31.418N, 82-57.395W
 30x30, Paved
Henry Land
 902 US Highway 41 NW
 Jasper, FL 32052
 386-792-6447

Harbor Branch Ocean Inst Helistop

Government
 27-32.033N, 80-21.250W
 38x38, Unpaved
Stewart B Moreaux
 5600 North US 1
 Fort Pierce, FL 34946
 772-242-2515

Hendry County Fire-EMS Helistop

Fire-Rescue-EMS
1FL9 26-44.783N, 81-25.717W
 50x50, Paved
Donna G Akin
 P.O. Box 2340
 La Belle, FL 33975
 863-674-5412

Hollywood Helipad

Government
 26-02.730N, 80-12.950W
 25x25, Paved
 25x25, Paved
Pedro Rodriguez
 35201 Eagles Landing
 Clewiston, FL 33440
 863-983-7677

Immokalee Helipad

Government
 26-23.500N, 81-24.467W
 45x45, Unpaved
Pedro Rodriguez
 HC 61 Box 52A
 Clewiston, FL 33440
 863-983-7677

In Home Medical Landing Heliport

Fire-Rescue-EMS
FD56 29-26.932N, 81-30.845W
 75x75, Paved
Erin Osteen
 1125 North Summit Street
 Crescent City, FL 32112
 386-698-3737 ext 228

Intra Coastal Police Sub-Station Helistop

Law Enforcement
FL87 25-55.207N, 80-09.301W
 30x30, Paved
Andrew Cohen
 4285 NW 145 Street
 Miami, FL 33054
 305-953-6000

IRCSO Aviation Facility

Law Enforcement
 27-39.967N, 80-25.500W
Martha Asher
 4055 41st Avenue
 Vero Beach, FL 32960
 772-569-6700

Private Heliports (Services)

Jacksonville Police Heliport

Law Enforcement
8FL8 30-19.501N, 81-39.077W
 80x80, Paved
Robert H Highfill, Jr Cmdr.
 855-18 St. Johns Bluff Road North
 Sheriffs Aviation Unit
 Jacksonville, FL 32225
 904-642-0422

Jacksonville Pre-Trial Helistop

Law Enforcement
FD87 30-19.543N, 81-39.052W
 58x58, Paved
Ronald Battles
 500 East Adams Street
 Jacksonville, FL 32225
 904-642-0422

Life Flight Tallahassee

Fire-Rescue-EMS
 30-32.983N, 84-29.467W
 40x40, Paved
 40x40, Paved
Douglas L Baer
 Life Flight Tallahassee
 70 Academy Dr.
 Havana, FL 32333
 850-345-1995

M.D.P.D. Northside Station Heliport

Law Enforcement
7FD3 25-50.955N, 80-14.717W
 30x40, Paved
Andrew Cohen (Sgt)
 13930 SW 127 Street
 Miami, FL 33186
 305-869-1772

Miami Beach Police Dept Helistop

Law Enforcement
 25-46.934N, 80-07.995W
 41x41, Paved
William J Collado
 1100 Washington Avenue
 Miami Beach, FL 33139
 305-673-7776 ext 3702

Miami Police Heliport

Law Enforcement
 25-46.694N, 80-11.906W
 51x51, Paved
Miami Police Department
 400 NW 2nd Ave, Rm 410
 Miami, FL 33127-2610
 305-603-6146

Mosquito Control Division Heliport

Mosquito Control
FA41 30-26.638N, 81-36.680W
 30x20, Paved
Kenneth W Pearson
 1321 Eastport Road
 Jacksonville, FL 32218
 904-696-4374 ext 229

North Port Fire Rescue Station 81 Heliport

Fire-Rescue-EMS
49FA 27-04.463N, 82-12.502W
 40x40, Paved
Richard Berman
 4980 City Center Blvd.
 North Port, FL 34286
 941-240-8150

North Port Fire Rescue Station 84 Heliport

Fire-Rescue-EMS
 27-03.979N, 82-09.758W
 40x40, Paved
Richard Berman
 4980 City Center Blvd.
 North Port, FL 34286
 941-240-8150

Old Town EMS Helistop

Fire-Rescue-EMS
0FL3 29-36.197N, 82-58.812W
 60x60, Paved
Chuck Elton
 17600 SE Highway 19
 Cross City, FL 32628
 352-498-1240 ext 227

Orange County Convention Center Heliport

Government
 28-25.867N, 81-27.400W
 62x62, Paved
 62x62, Paved
Brian Kennedy
 PO Box 691509
 Orlando, FL 32869
 407-685-7311

Osceola County Sheriffs Office Heliport

Law Enforcement
19FD 28-16.503N, 81-20.183W
 19x19, Paved
Kris Brewer
 2601 East Irl Bronson Memorial Highway
 Kissimmee, FL 34744
 321-697-4453

Palm Beach Community College Heliport

Fire-Rescue-EMS
42FD 26-37.000N, 80-05.417W
 40x40, Paved
John T Wasukanis
 4200 Congress Avenue
 Lake Worth, FL 33461
 561-868-3480

Palm Beach County Judicial Center Heliport

Law Enforcement
5FL5 26-43.000N, 80-03.033W
 40x40, Paved
Andrew P Gamble
 215 North Olive Avenue
 Suite 118
 West Palm Beach, FL 33401
 561-355-2255

Pasco County Mosquito Control

Mosquito Control
9FL4 28-11.604N, 82-37.224W
 28x28, Paved
Wayne Daniels
 2308 Marathon Rd
 Odessa, FL 33556
 727-376-4568 ext 222

Pasco Sheriff's Hanger Heliport

Law Enforcement
 28-18.500N, 82-29.200W
 35x40, Paved
John Perez
 20101 Central Blvd
 Land O' Lakes, FL 34637
 727-277-7058

Pennington Heliport

Law Enforcement
FL71 30-22.667N, 86-10.833W
 91x95, Paved
William E Curtis
 133 Sheriff Drive
 Santa Rosa Beach, FL 32459
 850-892-8186

Pine Island Helistop

Mosquito Control
4FD6 26-36.383N, 82-06.667W
 100x100, Paved
Lee County Mosquito Control District
 Lee County Mosquito Control
 15191 Homestead Road
 Lehigh Acres, FL 33971
 239-694-2174 ext 2172

Pine Ridge Helistop

Mosquito Control
7FD1 26-29.421N, 81-56.005W
 100x100, Paved
Lee County Mosquito Control District
 Lee County Mosquito Control
 15191 Homestead Road
 Lehigh Acres, FL 33971
 239-694-2174 ext 2172

Pinellas County Sheriffs Helistop

Law Enforcement
FA06 27-53.090N, 82-47.617W
 50x40, Paved
Sgt George Byrd
 4640 General Howard Drive
 Clearwater, FL 33762
 727-464-6101

S Dade Comm Health Ctr Helistop

Fire-Rescue-EMS
FA47 25-33.971N, 80-21.491W
 48x48, Paved
Brodos H Hartley Jr
 10300 SW 216th Street
 Miami, FL 33190
 305-252-4853

Private Heliports (Services)

Sarasota Fire-Rescue East Side Heliport

Fire-Rescue-EMS

6FL6 27-20.336N, 82-29.789W

65x65, Paved

William Hoag

1660 Ringling Blvd.

Room 657

Sarasota, FL 34236

941-861-5969

Sarasota Mosquito Control Helistop

Mosquito Control

FA33 27-15.150N, 82-28.267W

30x30, Paved

Becky Tavares

5531 Pinkney Ave

Sarasota, FL 34233

941-861-9742

Sheriff's North Multi-District Helistop

Law Enforcement

1FL6 29-16.433N, 82-09.017W

40x40, Paved

Don Standridge

692 NW 30th Avenue

Ocala, FL 34475

352-369-6833

Sheriffs Operations Center Helistop

Law Enforcement

3FL3 29-11.583N, 82-10.500W

30x30, Paved

Don Standridge

692 NW 30th Avenue

Ocala, FL 34475

352-369-6833

Sheriff's South Multi-District Helistop

Law Enforcement

FL68 29-06.350N, 82-05.467W

40x40, Paved

Don Standridge

692 NW 30th Avenue

Ocala, FL 34475

352-369-6833

Southwest Police Station Heliport

Law Enforcement

2FA0 25-41.769N, 80-22.866W

40x30, Paved

Andrew Cohen

4285 NW 145 Street

Miami, FL 33054

305-953-6000

St James Helistop

Mosquito Control

5FD9 26-30.688N, 82-05.306W

54x54, Paved

Lee County Mosquito Control District

Lee County Mosquito Control

15191 Homestead Road

Lehigh Acres, FL 33971

239-694-2174 ext 2172

Sumter County Sheriffs Heliport

Law Enforcement

28-39.750N, 82-06.405W

80x50, Paved

Brent E Evans

1010 N Main St.

Bushnell, FL 33513

352-303-0052

Villages Helistop

Law Enforcement

19FL 28-58.833N, 81-59.433W

30x30, Paved

Trey Arnett

1038 Lake Sumter Landing

The Villages, FL 32162

352-753-4747

West Palm Beach Police Station Heliport

Law Enforcement

7FL5 26-42.783N, 80-03.467W

65x65, Paved

Daniel Turner

600 Banyan Blvd.

West Palm Beach, FL 33401

561-822-1623

Williams Road Helistop

Mosquito Control

06FD 26-25.055N, 81-49.455W

100x100, Unpaved

Lee County Mosquito Control District

Lee County Mosquito Control

15191 Homestead Road

Lehigh Acres, FL 33971

239-694-2174 ext 2172

Winkler Helistop

Mosquito Control

26-28.867N, 81-53.683W

50x50, Paved

Lee County Mosquito Control District

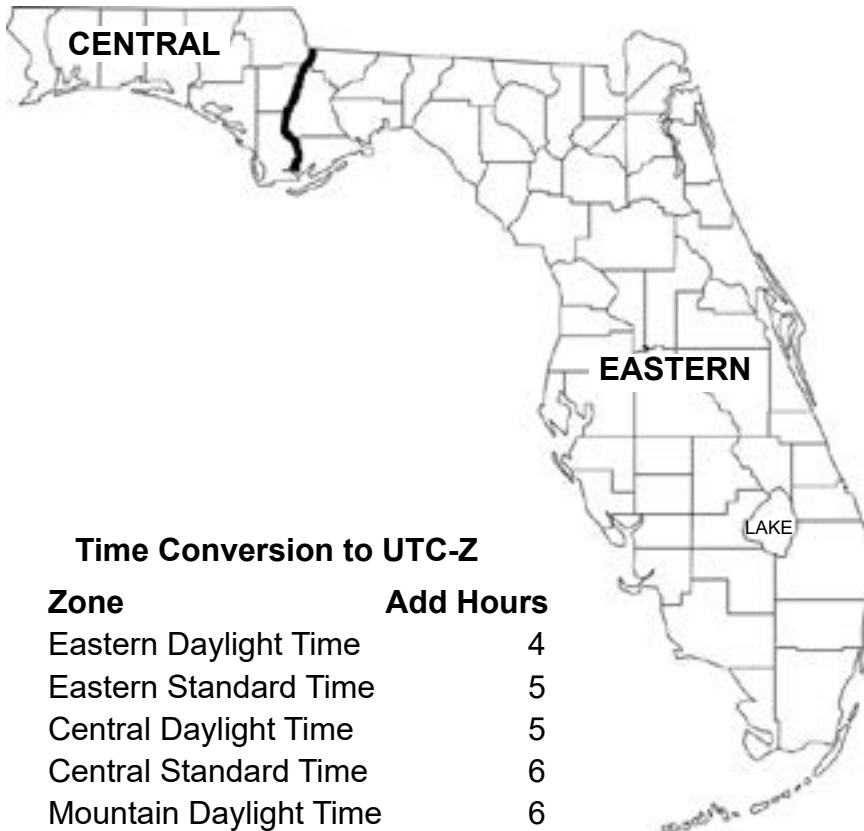
Lee County Mosquito Control

15191 Homestead Road

Lehigh Acres, FL 33971

239-694-2174 ext 2172

FLORIDA TIME ZONES

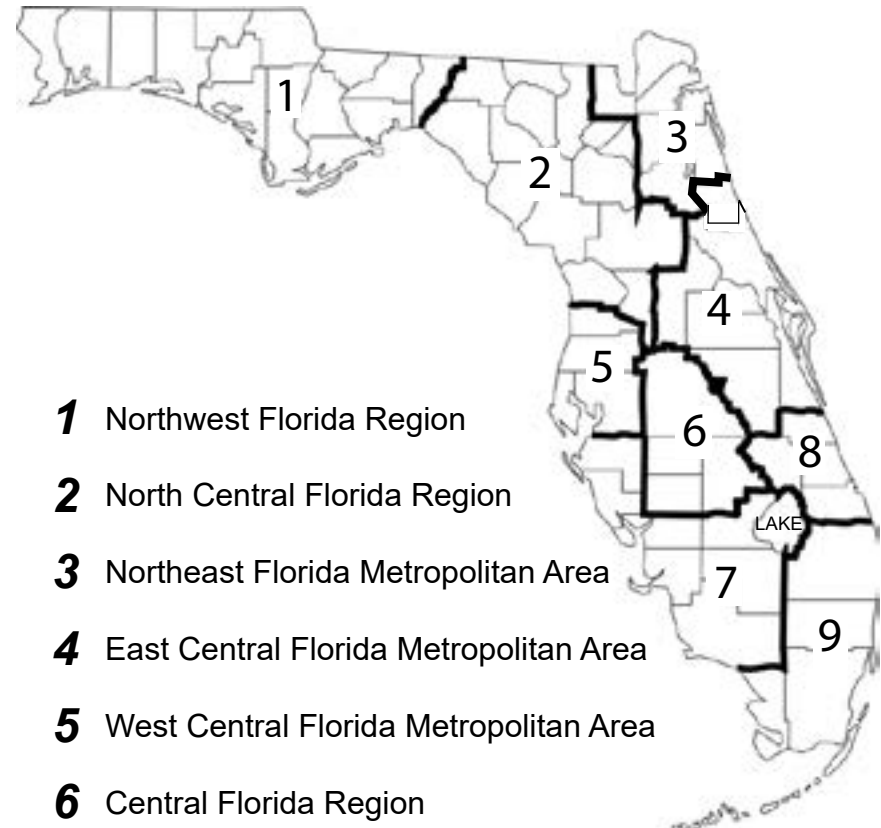


Time Conversion to UTC-Z

Zone	Add Hours
Eastern Daylight Time	4
Eastern Standard Time	5
Central Daylight Time	5
Central Standard Time	6
Mountain Daylight Time	6
Mountain Standard Time	7
Pacific Daylight Time	7
Pacific Standard Time	8

CFASPP Steering Committee

Continuing Florida Aviation System Planning Process

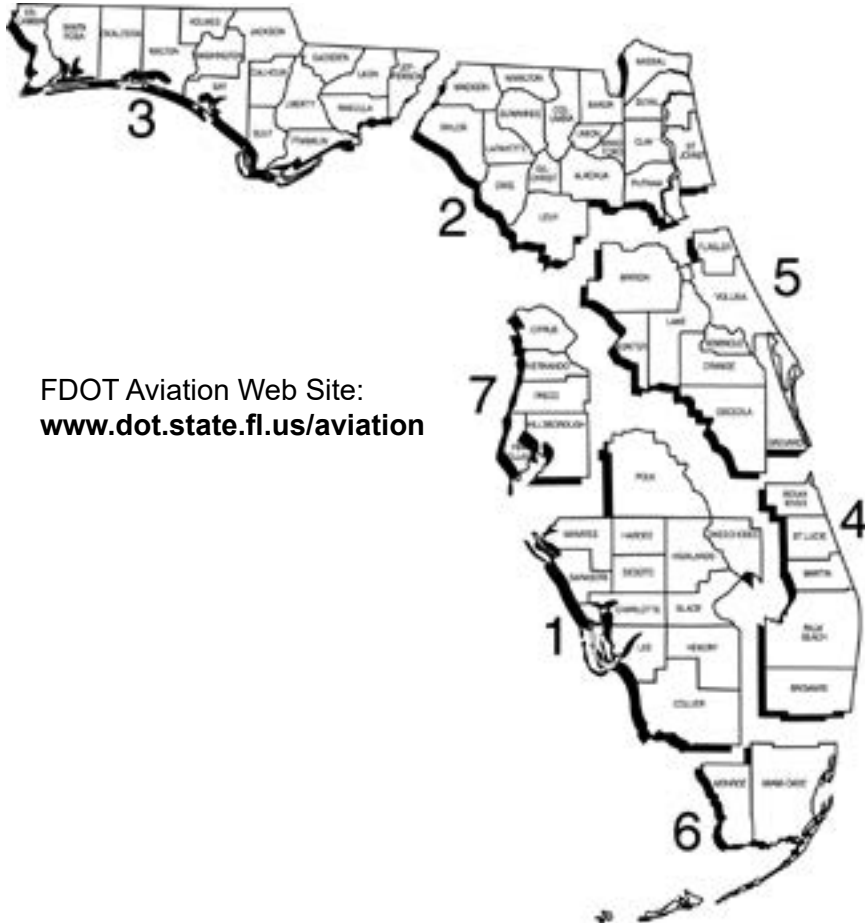


- 1** Northwest Florida Region
- 2** North Central Florida Region
- 3** Northeast Florida Metropolitan Area
- 4** East Central Florida Metropolitan Area
- 5** West Central Florida Metropolitan Area
- 6** Central Florida Region
- 7** Southwest Florida Region
- 8** Treasure Coast Region
- 9** Southeast Florida Metropolitan Area

CFASPP Web Site: www.cfaspp.com

FDOT District Map

Florida Department of Transportation District Map and Aviation Representatives



FDOT Aviation Web Site:
www.dot.state.fl.us/aviation

FDOT Aviation Representatives

DISTRICT 1, Bartow

Secretary: L.K. Nandam
Manager: Paul Simmons
Aviation:

Wendy Sands
Kristi Smith
863- 519-2265

DISTRICT 2

Secretary: Greg Evans
Manager: Doreen Joyner-Howard
Aviation:

Barbara Cloud
386-961-7855
Donna Whitney
386-961-7377

DISTRICT 3, Chipley

Secretary: Tommy Barfield
Manager: Scott Walters
Aviation:

Phil Deal: 850-330-1558
Vacant

DISTRICT 4, Fort Lauderdale

Secretary: Gerry O'Reilly
Manager: Amie Goddeau
Aviation:

Arlene Davis: 954-777-4490
Laurie McDermott
954-777-4497

DISTRICT 5, Orlando

Secretary: Noranne Downs
Manager: Jim Wikstom
Aviation:

Allison McCuddy
Christie Jarrell
407- 482-7874

DISTRICT 6, Miami

Secretary: Jim Wolfe
Manager: Dionne G. Richardson
Aviation:
Vacant

DISTRICT 7, Tampa

Secretary: Paul Steinman
Manager: George Boyle
Aviation:

Raymond Clark
Vacant
813- 975-6235

CENTRAL OFFICE,

Tallahassee 850- 414-4500
State Aviation Manager:
Aaron Smith
Administrator, Development:
Andy Keith

**Aviation Program
Development Manager**
Todd Cox

**Aviation Environmental &
Freight Manager**
Mike McClure

Aviation System Manager

Jim Halley
**Spaceports Development
Manager**

Tom Duncan

Airport Engineering Manager

Abdul Hatim

Administrator, Operations:
David Roberts

**Airport Inspection & Safety
Manager**

David Smith

**Aviation Communications
Manager**

Fred Karuga

**Private Airport & Finance
Manager**

Alice Lammert

Airspace & Land Use Manager
Greg Jones

FAA Flight Standards District Offices (FSDO)

These Federal Aviation Administration offices serve the aviation industry and the general public on matters relating to certification and operation of general aviation aircraft. Address letters to: Manager, Flight Standards District Office, Federal Aviation Administration.

FSDO - 09

1500 Urban Center Drive
Suite 250
Vestavia Hills, AL 35242
205- 876-1300

FSDO - 15

5950 Hazeltine National Drive
Citadel International, Suite 500
Orlando, FL 32822-5023
407- 812-7700

FSDO - 19

2895 S.W. 145th Ave
Suite 120
Miramar, FL 33027
954-641-6000

FSDO - 35

5601 Mariner Street
Suite 310
Tampa, FL 33609-3416
813-287-4900

Flight Service Stations (FSS)

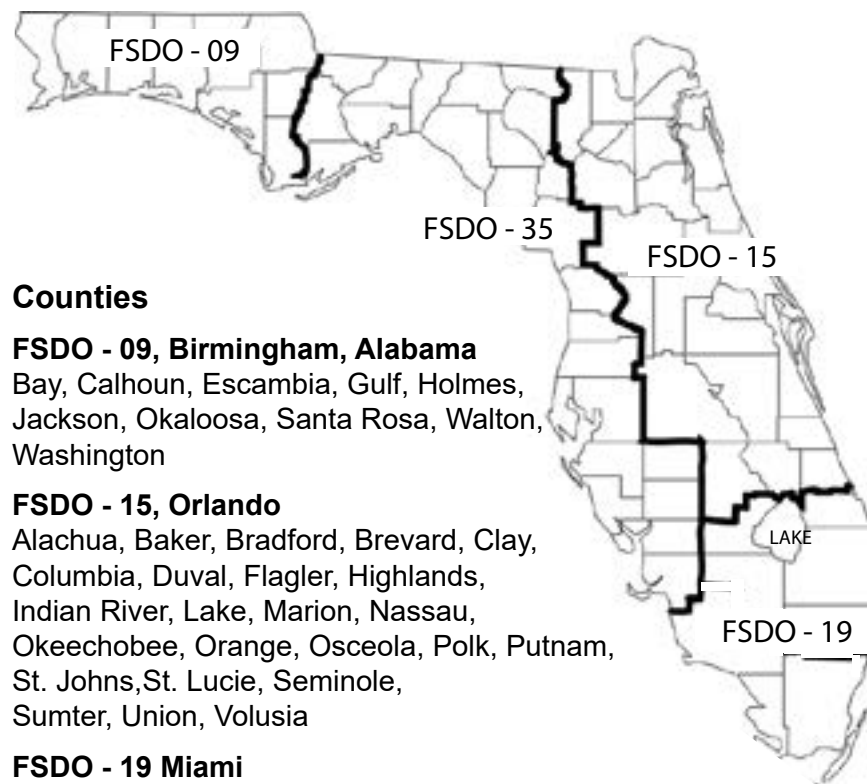
AFSS

St. Petersburg	PIE	727-539-7491 1-800-WX-BRIEF
----------------	-----	--------------------------------

International AFSS

Miami	MIA	305-233-2600 1-800-WX-BRIEF
-------	-----	--------------------------------

FAA Flight Standards District Offices (FSDO)



Counties

FSDO - 09, Birmingham, Alabama

Bay, Calhoun, Escambia, Gulf, Holmes, Jackson, Okaloosa, Santa Rosa, Walton, Washington

FSDO - 15, Orlando

Alachua, Baker, Bradford, Brevard, Clay, Columbia, Duval, Flagler, Highlands, Indian River, Lake, Marion, Nassau, Okeechobee, Orange, Osceola, Polk, Putnam, St. Johns, St. Lucie, Seminole, Sumter, Union, Volusia

FSDO - 19 Miami

Broward, Collier, Dade, Glades, Hendry, Martin, Monroe, Palm Beach

FSDO - 35, Tampa

Charlotte, Citrus, DeSoto, Dixie, Franklin, Gadsden, Gilchrist, Hamilton, Hardee, Hernando, Hillsborough, Jefferson, Lafayette, Lee, Leon, Levy, Liberty, Madison, Manatee, Pasco, Pinellas, Sarasota, Suwannee, Taylor, Wakulla

Apalachicola		Crestview	
Apalachicola Regional-Cleve	1	Bob Sikes Airport	18
St. George Island Airport	2	Cross City	
Apopka		Cross City Airport	19
Orlando Apopka Airport	3	Crystal River	
Arcadia		Crystal River-Captain Tom Davis Field	20
Arcadia Municipal Airport	4	Daytona Beach	
Archer		Daytona Beach International	21
Flying Ten Airport	5	DeFuniak Springs	
Avon Park		DeFuniak Springs Airport	22
Avon Park Executive Airport	6	DeLand	
Bartow		Bob Lee Flight Strip	23
Bartow Municipal Airport	7	DeLand Municipal Airport	24
Belle Glade		Destin	
Belle Glade State Airport	8	Destin Executive	25
Blountstown		Dunnellon	
Calhoun County Airport	9	Marion County Airport	26
Boca Raton		Englewood	
Boca Raton Airport	10	Buchan Airport	27
Bonifay		Eustis	
Tri-County Airport	11	Mid-Florida Air Service	28
Brooksville		Everglades	
Brooksville-Tampa Bay	12	Everglades Airpark	29
Pilot Country Airport	13	Fernandina Beach	
Carrabelle		Fernandina Beach Municipal	30
Carrabelle-Thompson Airport	14	Fort Lauderdale	
Cedar Key		Downtown Ft. Lauderdale	31
George T Lewis Airport	15	Ft. Lauderdale Executive	32
Clearwater		Ft. Lauderdale/Hollywood Int'l	33
Clearwater Airpark	16	Fort Myers	
St. Pete-Clearwater Int'l	103	Page Field	34
Clewiston		Southwest Florida International	35
Airglades Airport	17	Fort Pierce	
		Treasure Coast International	36

Gainesville		Lakeland	
Gainesville Regional Airport	37	Lakeland Linder Regional	55
High Springs		South Lakeland Airport	56
Oak Tree Landing	38	Leesburg	
Hilliard		Leesburg International Airport	57
Hilliard Airpark	39	Live Oak	
Hollywood		Suwannee County Airport	58
North Perry Airport	40		
Homestead		Marathon	
Homestead GA Airport	41	The Florida Keys Marathon	59
Immokalee		Marco Island	
Immokalee Airport	42	Marco Island Airport	60
Indiantown		Marianna	
Indiantown Airport	43	Marianna Municipal Airport	61
Inverness		Melbourne	
Inverness Airport	44	Melbourne International	62
Jacksonville		Merritt Island	
Cecil Airport	45	Merritt Island Airport	63
Herlong Recreational Airport	46	Miami	
Jacksonville Executive At Craig	47	Dade-Collier Trng & Transition	64
Jacksonville International	48	Miami Executive	65
Key West		Miami International Airport	66
Key West International Airport	49	Miami Seaplane Base	67
Keystone Heights		Opa-Locka Executive	68
Keystone Airpark	50	Milton	
La Belle		Peter Prince Field	69
La Belle Municipal Airport	51	Naples	
Lake City		Naples Municipal Airport	70
Lake City Gateway	52		
Lake Wales		Navarre	
Chalet Suzanne Air Strip	53	Ft. Walton Beach Airport	71
Lake Wales Municipal Airport	54	New Smyrna	
		Massey Ranch Airpark	72
		New Smyrna Beach Municipal	73

Ocala		Pompano	
Ocala Int'l-Jim Taylor Field	74	Pompano Beach Airpark	92
Okeechobee		Port St. Joe	
Okeechobee County Airport	75	Costin Airport	93
Orlando		Punta Gorda	
Executive Airport	76	Punta Gorda Airport	94
Kissimmee Gateway Airport	77	Shell Creek Airpark	95
Orlando International Airport	78	Quincy	
Orlando Sanford International	79	Quincy Municipal Airport	96
Ormond Beach		River Ranch	
Ormond Beach Municipal	80	River Ranch Resort Airport	97
Pahokee		Sarasota	
Palm Beach County Glades	81	Sarasota-Bradenton Int'l	99
Palatka		Sebastian	
Palatka Muni-Lt Kay Larkin	82	Sebastian Municipal Airport	100
Palm Coast		Sebring	
Flagler Executive Airport	83	Sebring Regional Airport	101
		St. Augustine	
Palmetto		Northeast Florida Regional	98
Airport Manatee	84	St. Petersburg	
Panacea		Albert Whitted Airport	102
Wakulla County Airport	85	St. Pete-Clearwater Int'l	103
Panama City		Stuart	
Northwest Florida-Beaches	86	Witham Field	104
Pensacola		Tallahassee	
Ferguson Airport	87	Tallahassee Commercial	107
Pensacola International	88	Tallahassee Int'l	105
		Tampa	
Perry		Peter O. Knight Airport	107
Perry Foley Airport	89	Tampa Executive	109
		Tampa International Airport	109
Pierson		Tampa North Aero Park	110
Pierson Municipal Airport	90	Tavares	
Plant City		Tavares Seaplane Base	111
Plant City Airport	91		

Titusville

Arthur Dunn Airpark	112
Space Coast Regional Airport	113

Umatilla

Umatilla Municipal Airport	114
----------------------------	-----

Valkaria

Valkaria Airport	115
------------------	-----

Valparaiso

Destin-Ft Walton Beach	116
------------------------	-----

Venice

Venice Municipal Airport	117
--------------------------	-----

Vero Beach

New Hibiscus Airpark	118
Vero Beach Municipal Airport	119

Wauchula

Wauchula Municipal Airport	120
----------------------------	-----

West Palm Beach

North Palm Beach County GA	121
Palm Beach County Park	122
Palm Beach International	124

Williston

Williston Municipal Airport	124
-----------------------------	-----

Winter Haven

Jack Brown's Seaplane Base	125
Winter Haven's Gilbert Airport	126

Zellwood

Bob White Field	127
-----------------	-----

Zephyrhills

Zephyrhills Municipal Airport	128
-------------------------------	-----

Alachua

Flying Ten Airport	5
Gainesville Regional Airport	37
Oak Tree Landing	38

Bay

Northwest Florida-Beaches	86
---------------------------	----

Brevard

Arthur Dunn Air Park	112
Melbourne International	62
Merritt Island Airport	63
Space Coast Regional Airport	113
Valkaria Airport	115

Broward

Downtown Ft. Lauderdale	31
Ft Lauderdale Executive	32
Ft Lauderdale/Hollywood Int'l	33
North Perry Airport	40
Pompano Beach Airpark	92

Calhoun

Calhoun County Airport	9
------------------------	---

Charlotte

Punta Gorda Airport	94
Shell Creek Airpark	95

Citrus

Crystal River-Captain Tom Davis Field	20
Inverness Airport	44

Clay

Keystone Airpark	50
------------------	----

Collier

Everglades Airpark	29
Immokalee Airport	42
Marco Island Airport	60
Naples Municipal Airport	70

Columbia

Lake City Gateway	52
-------------------	----

DeSoto

Arcadia Municipal Airport	4
---------------------------	---

Dixie

Cross City Airport	19
--------------------	----

Duval

Cecil Airport	45
Herlong Recreational Airport	46
Jacksonville Executive At Craig	47
Jacksonville International	48

Escambia

Ferguson Airport	87
Pensacola Int'l	88

Flagler

Flagler Executive Airport	83
---------------------------	----

Franklin

Apalachicola Regional-Cleve	1
Carrabelle-Thompson Airport	14
St. George Island Airport	2

Gadsden

Quincy Municipal Airport	96
--------------------------	----

Gulf

Costin Airport	93
----------------	----

Hardee

Wauchula Municipal Airport	120
----------------------------	-----

Hendry

Airglades Airport	17
La Belle Municipal Airport	51

Hernando

Brooksville-Tampa Bay	12
-----------------------	----

Highlands

Avon Park Executive Airport	6
Sebring Regional Airport	101

Hillsborough

Peter O Knight Airport	109
Plant City Airport	91
Tampa Executive	108
Tampa International Airport	109

Holmes

Tri-County Airport	11
--------------------	----

Indian River

New Hibiscus Airpark	118
Sebastian Municipal Airport	100
Vero Beach Municipal Airport	119

Jackson

Marianna Municipal Airport	61
----------------------------	----

Lake

Leesburg International Airport	57
Mid Florida Air Service	28
Tavares Seaplane Base	111
Umatilla Municipal Airport	114

Lee

Page Field	34
Southwest Florida International	35

Leon

Tallahassee Commercial	106
Tallahassee International	105

Levy

George T. Lewis Airport	15
Williston Municipal Airport	124

Manatee

Airport Manatee Airport	84
-------------------------	----

Marion

Marion County	26
Ocala Int'l-Jim Taylor Field	74

Martin

Indiantown Airport	43
Witham Field	104

Miami-Dade

Dade-Collier Trng & Transition	64
Homestead GA Airport	41
Miami Executive	65
Miami International Airport	66
Miami Seaplane Base	67
Opa-Locka Executive	68

Monroe

Key West International	49
The Florida Keys Marathon	59

Nassau

Fernandina Beach Municipal	30
Hilliard Airport	39

Okaloosa

Bob Sikes Airport	18
Destin Executive	25
Destin-Ft Walton Beach	116

Okeechobee

Okeechobee County Airport	75
---------------------------	----

Orange

Bob White Field	127
Executive Airport	76
Orlando Apopka Airport	3
Orlando International Airport	78

Osceola

Kissimmee Gateway Airport	77
---------------------------	----

Palm Beach

Belle Glade State Airport	8
Boca Raton Airport	10
North Palm Beach County GA	121
Palm Beach County Glades	81
Palm Beach County Park	122
Palm Beach International	123

Pasco

Pilot Country Airport	13
Tampa North Aero Park	111
Zephyrhills Municipal Airport	128

Pinellas

Albert Whitted Airport	102
Clearwater Air Park	16
St. Pete-Clearwater Int'l	103

Polk

Bartow Municipal Airport	7
Chalet Suzanne Air Strip	53
Jack Brown's SPB	125
Lake Wales Municipal Airport	54
Lakeland Linder Regional	55
River Ranch Resort Airport	97
South Lakeland Airport	56
Winter Haven's Gilbert Airport	126

Putnam

Palatka Muni-Lt Kay Larkin	81
----------------------------	----

St. Johns

Northeast Florida Regional	98
----------------------------	----

St. Lucie

Treasure Coast International	36
------------------------------	----

Santa Rosa

Ft. Walton Beach Airport	71
Peter Prince Field	69

Sarasota

Buchan Airport	27
Sarasota-Bradenton Int'l	99
Venice Municipal Airport	117

Seminole

Orlando Sanford International	79
-------------------------------	----

Suwannee

Suwannee County Airport	58
-------------------------	----

Taylor

Perry Foley Airport	89
---------------------	----

Volusia

Bob Lee Flight Strip	23
Daytona Beach International	21
DeLand Municipal Airport	24
Massey Ranch Airpark	72
New Smyrna Beach Municipal	73
Ormond Beach Municipal	80
Pierson Municipal Airport	90

Wakulla

Wakulla County Airport	85
------------------------	----

Walton

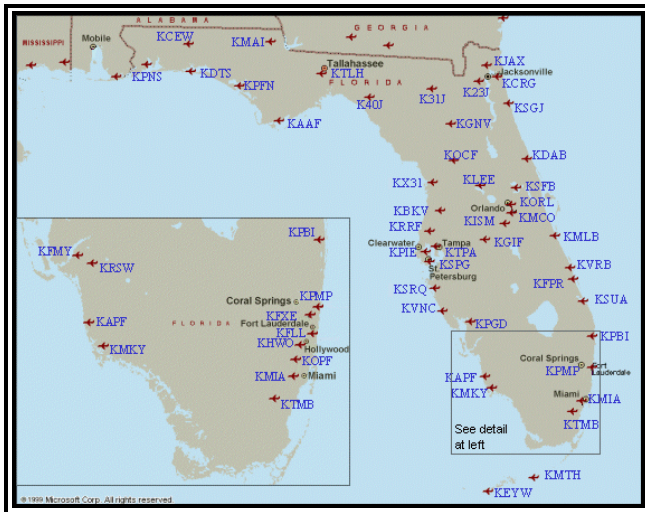
DeFuniak Springs Airport	22
--------------------------	----

			COI	Merritt Island Airport	63
01J	Hilliard Airpark	39	CRG	Jacksonville Executive	47
0J8	Flying Ten Airport	5			
1J0	Tri-County Airport	11	CTY	Cross City Airport	19
1J6	Bob Lee Flight Strip	23	DAB	Daytona Beach International	21
1J9	Ft. Walton Beach Airport	71	DED	DeLand Municipal Airport	24
2IS	Airglades Airport	17	DT1	Downtown Ft. Lauderdale	31
24J	Suwannee County Airport	58	DTS	Destin Executive	25
28J	Palatka Muni-Lt Kay Larkin	82	ECP	Northwest Florida-Beaches	86
2J0	Wakulla County Airport	85	EVB	New Smyrna Beach Municipal	73
2J8	Pierson Municipal Airport	90	EYW	Key West International	49
2J9	Quincy Municipal Airport	96	F13	Shell Creek Airpark	95
2R4	Peter Prince Field	69	F45	North Palm Beach County GA	121
2RR	River Ranch Resort Airport	97	F47	St. George Island Airport	2
40J	Perry Foley Airport	89	F57	Jack Brown's Seaplane Base	125
42J	Keystone Airpark	50	F95	Calhoun County Airport	9
48X	Airport Manatee	84	FA1	Tavares Seaplane Base	111
54J	DeFuniak Springs Airport	22	FHB	Fernandina Beach Municipal	30
68J	Tallahassee Commercial	106	FIN	Flagler Executive Airport	83
6J8	Oak Tree Landing	38	FLL	Ft Lauderdale/Hollywood Int'l	33
82J	Ferguson Airport	8	FMY	Page Field	34
A51	Costin Airport	93	FPR	Treasure Coast International	36
AAF	Apalachicola Regional-Cleve	1	FXE	Ft Lauderdale Executive	32
APF	Naples Municipal Airport	70	GIF	Winter Haven's Gilbert	126
AVO	Avon Park Executive Airport	6	GNV	Gainesville Regional Airport	37
BCT	Boca Raton Airport	10	HEG	Herlong Recreational Airport	47
BKV	Brooksville-Tampa Bay	12	HWO	North Perry Airport	40
BOW	Bartow Municipal Airport	7	IMM	Immokalee Airport	42
CDK	George T. Lewis Airport	15	INF	Inverness Airport	
CEW	Bob Sikes Airport	18	ISM	Kissimmee Gateway Airport	77
CGC	Crystal River-Captain Tom	20	JAX	Jacksonville International	48
CHN	Wauchula Municipal Airport	122	LAL	Lakeland Linder Regional	55
CLW	Clearwater Air Park	16	LCQ	Lake City Gateway	52
			LEE	Leesburg International Airport	57
			LNA	Palm Beach County Park	122
			MAI	Marianna Municipal Airport	61

MCO	Orlando International Airport	78	VQQ	Cecil Airport	45
MIA	Miami International Airport	66	VRB	Vero Beach Municipal	119
MKY	Marco Island Airport	60	X01	Everglades Airpark	29
MLB	Melbourne International	62	X04	Orlando Apopka Airport	3
MTH	The Florida Keys Marathon	59	X05	Pilot Country Airport	13
OBE	Okeechobee County Airport	75	X06	Arcadia Municipal Airport	4
OCF	Ocala Int'l-Jim Taylor Field	74	X07	Lake Wales Municipal Airport	54
OMN	Ormond Beach Municipal	80	X10	Belle Glade State Municipal	8
OPF	Opa-Locka Executive	69	X13	Carrabelle-Thompson Airport	14
ORL	Executive Airport	76	X14	La Belle Municipal Airport	51
PBI	Palm Beach International	123	X21	Arthur Dunn Air Park	112
PCM	Plant City Airport	91	X23	Umatilla Municipal Airport	114
PGD	Punta Gorda Airport	94	X25	Chalet Suzanne Air Strip	53
PHK	Palm Beach County Glades	81	X26	Sebastian Municipal Airport	100
PIE	St. Pete-Clearwater Int'l	103	X35	Dunnellon/Marion County	26
PMP	Pompano Beach Airport	92	X36	Buchan Airport	27
PNS	Pensacola International	88	X39	Tampa North Aero Park	110
RSW	Southwest Florida Int'l	35	X44	Miami Seaplane Base	67
SEF	Sebring Regional Airport	101	X49	South Lakeland Airport	56
SFB	Orlando Sanford International	79	X50	Massey Ranch Airpark	72
SGJ	Northeast Florida Regional	98	X51	Homestead GA Airport	41
SPG	Albert Whitted Airport	102	X52	New Hibiscus Airpark	118
SRQ	Sarasota-Bradenton Int'l	99	X55	Mid Florida Air Service	28
SUA	Witham Field	104	X58	Indiantown Airport	43
TIX	Space Coast Regional Airport	113	X59	Valkaria Airport	115
TLH	Tallahassee International	105	X60	Williston Municipal Airport	124
TMB	Miami Executive	65	X61	Bob White Field	127
TNT	Dade-Collier Trng & Transition	64	ZPH	Zephyrhills Municipal Airport	128
TPA	Tampa International Airport	109			
TPF	Peter O. Knight Airport	107			
VDF	Tampa Executive	108			
VNC	Venice Municipal	117			
VPS	Destin-Ft Walton Beach	116			

This image shows a full page of white paper with horizontal blue or grey ruling lines. The lines are evenly spaced and run across the width of the page, providing a template for handwriting practice or general writing. There are no margins, text, or other markings on the page.

Automated Weather Sites in Florida



City / Site	Site ID	Frequency	Phone	Type
Apalachicola	AAF	119.925	850-653-8271	ASOS
Avon Park	AVO	118.725	863-453-4223	AWOS III
Bartow	BOW	123.775	863-533-9004	AWOS III
Brooksville	BKV	134.725	352-799-5881	ASOS
Clewiston	21S	124.175	863-983-7020	AWOS III
Crestview	CEW	119.275	850-682-1237	ASOS
Crystal River	CGC	118.325	352-563-6600	AWOS III
Daytona Beach	DAB	120.05 A	386-253-7469	ASOS
Deland	DED	119.575	386-740-5811	AWOS III
Destin	DTS	133.925	850-654-7128	ASOS
Fernandina Beach	FHB	118.075	904-277-7323	AWOS III
Fort Lauderdale	FLL	135.0 A	954-359-7857	ASOS
Fort Lauderdale	FXE	119.85 A	954-772-2537	ASOS
Fort Myers	FMY	123.725 A	239-936-2318	ASOS
Fort Myers	RSW	124.65 A	941-561-0966	ASOS
Fort Pierce	FPR	134.825 A	772-489-4281	ASOS
Gainesville	GNV	127.15 A	352-335-8672	ASOS
Hollywood	HWO	135.475 A	954-983-5904	ASOS
Immokalee	IMM	118.525	239-657-2038	AWOS III
Jacksonville	VQQ	125.275 A	904-778-6934	ASOS
Jacksonville	CRG	125.4 A	904-646-4670	ASOS
Jacksonville	JAX	125.85 A	904-741-4304	ASOS
Jacksonville	HEG	119.275	904-695-0334	AWOS III
Key West	EYW	121.125	305-292-4046	ASOS
Keystone Heights	42J	124.275	352-473-8273	AWOS III
Kissimmee	ISM	128.775	407-847-0533	AWOS III

Automated Weather Sites in Florida (Continued)

City / Site	Site ID	Frequency	Phone	Type
Lake City	LCQ	120.675	386-754-9366	AWOS III
Leesburg	LEE	134.325	352-787-1565	ASOS
Live Oak	24J	118.225	386-362-1731	AWOS III
Marathon	MTH	135.525	305-743-8373	ASOS
Marco Island	MKY	120.075	239-394-8187	AWOS III
Marianna	MAI	133.525	850-482-6082	ASOS
Melbourne	MLB	132.55 A	321-723-7403	ASOS
Merritt Island	COI	119.025	321-986-8864	AWOS III
Miami	TMB	124.0 A	305-235-1332	ASOS
Miami	OPF	125.9 A	305-681-4063	ASOS
Miami	MIA	119.15 A	305-870-0235	ASOS
Naples	APF	134.225 A	239-643-9886	ASOS
Ocala	OCF	128.125	352-237-8525	AWOS III
Okeechobee	OBE	118.675	863-467-1148	AWOS III
Orlando	MCO	121.25 A	407-855-5235	ASOS
Orlando	ORL	127.25 A	407-658-6753	ASOS
Ormond Beach	OMN	118.475	386-615-7084	AWOS III
Panama City	PFN	119.975 A	850-872-0385	ASOS
Pensacola	PNS	121.25 A	850-436-4799	ASOS
Perry	40J	118.375	850-838-3526	AWOS I
Plant City	PCM	120.025	813-764-8259	AWOS III
Pompano Beach	PMP	120.55 A	954-783-3720	ASOS
Punta Gorda	PGD	135.675	941-639-0076	ASOS
Sanford	SFB	125.975 A	407-321-9384	ASOS
Sarasota	SRQ	124.375 A	941-359-0117	ASOS
Sebring	SEF	119.475	863-655-6424	AWOS III
St. Augustine	SGJ	119.625 A	904-824-7084	AWOS III
St. Petersburg	SPG	118.875	727-821-4334	ASOS
St. Petersburg	PIE	134.5 A	727-531-3456	ASOS
Stuart	SUA	134.475 A	772-692-7399	AWOS III
Tallahassee	TLH	119.45 A	850-576-3665	ASOS
Tampa	TPA	126.45 A	813-873-7228	ASOS
Tampa	TPF	118.925	813-251-6824	AWOS III
Tampa	VDF	121.125	813-630-0924	AWOS III
Titusville	X21	119.725	321-385-0383	AWOS III
Venice	VNC	119.275	941-486-2718	AWOS III
Vero Beach	VRB	132.5 A	772-978-9535	ASOS
West Palm Beach	PBI	123.75 A	561-683-2548	ASOS
Williston	X60	118.425	352-528-9949	AWOS III
Winter Haven	GIF	133.675	863-293-1604	ASOS
Zephyrhills	ZPH	118.975	813-780-0031	ASOS
NOTE: Frequency Followed by "A" Denotes ATIS Frequency				

Airport Security

Reporting Suspicious Activity on or Around an Airport

- Immediately call the nearest law enforcement authorities to report information on any suspicious activity.
- Be prepared to give as much information as possible.

Avoid Placing Yourself or Others in Danger

- Call **9-1-1** immediately for any life threatening **EMERGENCY** situation.
- For security of General Aviation (GA) aircraft and airport operations, please call the following **AIRPORT WATCH** national, toll-free hotline number to report suspicious activity: **1-866-GA-SECURE** or **1-866-427-3287**.
- Report information indicating possible criminal activity to your local law enforcement authorities - **Police Department** of **Sheriff's Office**.
- If something highly dangerous, such as weapons or explosives, is being loaded on an aircraft; or if you have reason to believe a serious crime or an attack is about to occur, immediately call the **Florida Department of Law Enforcement** or the **Federal Bureau of Investigation**.

Florida Department of Law Enforcement FDLE Domestic Security Task Forces			
Region	Regional Area	Toll-Free Call	Local Call
Pensacola	Northwest Florida	1-800-226-8574	850-595-2100
Tallahassee	North Florida	1-800-342-0820	850-410-7640
Jacksonville	Northeast Florida	1-800-226-6481	904-360-7100
Orlando	Central Florida	1-800-226-8521	407-245-0888
Miami	Southeast Florida	1-800-226-3023	305-470-5500
Ft. Myers	Southwest Florida	1-800-407-4880	239-278-7170
Tampa Bay	Tampa Bay	1-800-226-1140	813-878-7300

Federal Bureau of Investigation FBI Offices in Florida			
Division Offices	Local Call	Resident Agency	Local Call
Jacksonville Division Headquarters	904-248-7000	Daytona Beach Ft. Walton Beach Gainesville Ocala Panama City Pensacola Tallahassee	386-252-0463 850-244-2422 352-372-9600 352-732-7563 850-785-8751 850-432-3476 850-224-4107
Tampa Division Headquarters	813-253-1000	Clearwater Ft. Myers Lakeland Melbourne Naples Orlando Pasco/Hernando Sarasota	727-796-7055 239-337-7171 863-682-6114 321-757-6057 239-263-8225 407-875-9976 813-973-0687 941-955-3325
Miami Division Headquarters	305-944-9101	Fort Pierce Homestead Key West West Palm Beach	561-461-6142 305-248-8677 305-296-3096 561-833-7517

[illegible]

[illegible]



Civil Air Patrol
U.S. Air Force Auxiliary
Florida Wing Headquarters
4040 Crossfield Way
Suite 6
Lakeland, FL 33811

For information call:

Phone 863-644-0172
Fax 863-644-0180

For emergencies call:

AFRCC 1-800-851-3051

To report changes to the Florida Airport Directory, write or call:

Florida Department of Transportation
Aviation And Spaceports Office
605 Suwannee Street, MS 46
Tallahassee, Florida 32399-0450
Phone (850) 414-4500
Fax (850) 414-4508
E-mail: Fred.Karuga@dot.state.fl.us
Web site: www.dot.state.fl.us/aviation/

Please send changes and updates to the above address.



Printed on
Recycled paper

[illegible]

U.S. DEPARTMENT OF TRANSPORTATION FEDERAL AVIATION ADMINISTRATION				(FAA USE ONLY) <input type="checkbox"/> PILOT BRIEFING <input type="checkbox"/> VNR		TIME STARTED		SPECIALIST INITIALS	
FLIGHT PLAN				<input type="checkbox"/> STOPOVER					
1. TYPE		2. AIRCRAFT IDENTIFICATION		3. AIRCRAFT TYPE / SPECIAL EQUIPMENT		4. TRUE AIRSPEED		5. DEPARTURE POINT	
VFR								6. DEPARTURE TIME	
IFR								PROPOSED (Z)	
DVFR								ACTUAL (Z)	
8. ROUTE OF FLIGHT				4. TRUE AIRSPEED		KTS		7. CRUISING ALTITUDE	
9. DESTINATION (Name of airport and city)				10. EST. TIME ENROUTE		11. REMARKS			
				HOURS MINUTES					
12. FUEL ON BOARD		13. ALTERNATE AIRPORT(S)		14. PILOT'S NAME, ADDRESS & TELEPHONE NUMBER & AIRCRAFT HOME BASE		15. NUMBER ABOARD			
HOURS MINUTES									
16. COLOR OF AIRCRAFT		CIVIL AIRCRAFT PILOTS. FAR Part 91 requires you file an IFR flight plan to operate under instrument flight rules in controlled airspace. Failure to file could result in a civil penalty not to exceed \$1,000 for each violation (Section 901 of the Federal Aviation Act of 1958, as amended). Filing of a VFR flight plan is recommended as a good operating practice. See also Part 99 for requirements concerning DVFR flight plans.							

