

# 2016 FLORIDA AIRPORT DIRECTORY

## GENERAL AVIATION AIRPORT OF THE YEAR

# WITHAM FIELD





## UNITED WE STAND

**If you work in the aviation industry, enjoy recreational flying, or are concerned about our national security, you may want to consider purchasing the United We Stand specialty plate. (Created by an Act of the Florida Legislature in 2002 to support Secure Airports for Florida's Economy.) Revenue goes to the Department of Transportation to fund security-related aviation projects pursuant to Chapter 332, Florida Statutes and to provide training related to airport security and management.**

# 2016 Florida Airport Directory

---

A Guide to Florida's Public and Private Airports

Published By

Aviation and Spaceports Office  
Florida Department of Transportation

January 2016

## INTRODUCTION

---

The airport data in this directory came from annual public airport inspection and licensing records, private airport registration, and data provided by airport owners and managers. In matters of navigation, landing, and other critical flight decisions, we urge you to refer to the latest information available from sources such as the:

- Aeronautical Information Manual
- National Oceanic and Atmospheric Administration
- Federal Aviation Administration Flight Service
- Airport Facility Directory (AFD)
- Airport operators

The Florida Department of Transportation makes no warranty, expressed or implied, as to the accuracy of information and expressly disclaims liability for the accuracy thereof.

Please address questions, requests for assistance, corrections, or changes to the address below:

Aviation and Spaceports Office  
Department of Transportation  
605 Suwannee Street, MS 46  
Tallahassee, Florida 32399-0450  
Phone: (850) 414-4500  
Fax: (850) 414-4508  
E-mail: [fred.karuga@dot.state.fl.us](mailto:fred.karuga@dot.state.fl.us)  
Website: [www.dot.state.fl.us/aviation/](http://www.dot.state.fl.us/aviation/)

**This publication is not intended for use in flight operations.**

Printing by Pride Enterprises  
*Blountstown, Florida*  
*Cover photo courtesy of*  
*Martin County, Witham Field*



*List of Public Airports ..... iii*  
*Using This Directory ..... v*  
*List of Public Seaplane Bases..... v*

**Public Airports .....1**  
*In alphabetical order by associated city*

**Military Airfields .....131**  
*In alphabetical order by airfield name*

**Private Airports .....135**  
*In alphabetical order by airport name*

**Public Community Airparks .....151**  
*In alphabetical order by airpark name*

**Private Community Airparks .....155**  
*In alphabetical order by airpark name*

**Private Heliports .....161**  
*In alphabetical order by heliport name*

**Private Heliports (Hospitals) .....167**  
*In alphabetical order by heliport name*

**Private Heliports (Services) .....175**  
*In alphabetical order by heliport name*

**Map of Florida Counties .....180**

**Florida Time Zones .....182**  
*Map and conversion chart*

**CFASPP Steering Committees.....183**  
*Continuing FI Aviation System Planning Process*

**Florida Department of Transportation.....184**  
*Aviation representatives and district map*

**Federal Aviation Administration .....186**  
*Flight Standards District Offices and map*  
*Flight Service Stations*

**Index of Public Airports by City .....188**

**Index of Public Airports by County .....192**

**Index of Public Airports by Airport Identifier.....195**

**Automated Weather Sites.....198**

**Airport Security .....200**

**Civil Air Patrol .....203**

**Ordering Instructions .....203**

**Flight Plan.....207**

## CONTENTS

## Public Airports by Airport Name

<b>A</b>	Airglades Airport	17	<b>F</b>	Ferguson Airport	87
	Airport Manatee	84		Fernandina Beach Municipal	30
	Albert Whitted Airport	102		Flagler County Airport	83
	Apalachicola Regional-Cleve	1		Flying Ten Airport	5
				Ft Lauderdale Executive	32
	Arcadia Municipal Airport	4		Ft Lauderdale/Hollywood Int'l	33
	Arthur Dunn Air Park	112		Ft Walton Beach Airport	71
			<b>G</b>	Gainesville Regional Airport	37
	Avon Park Executive Airport	6		George T Lewis Airport	15
<b>B</b>	Bartow Municipal Airport	7	<b>H</b>	Herlong Recreational Airport	46
	Belle Glade State Airport	8		Hilliard Airpark	39
	Bob Lee Flight Strip	23		Homestead GA Airport	41
	Bob Sikes Airport	18	<b>I</b>	Immokalee Regional Airport	42
	Bob White Field	127		Indiantown Airport	43
	Boca Raton Airport	10		Inverness Airport	44
	Brooksville-Tampa Bay	12	<b>J</b>	Jack Brown's SPB	125
	Buchan Airport	27		Jacksonville Executive	47
<b>C</b>	Calhoun County Airport	9		Jacksonville International	48
	Carrabelle-Thompson Airport	14	<b>K</b>	Key West Int'l Airport	49
	Cecil Airport	45		Keystone Airpark	50
	Chalet Suzanne Air Strip	53		Kissimmee Gateway Airport	77
	Clearwater Air Park	16	<b>L</b>	La Belle Municipal Airport	51
	Costin Airport	93		Lake City Gateway Airport	52
	Craig Municipal Airport	47		Lake Wales Municipal Airport	54
	Cross City Airport	19		Lakeland Linder Regional	55
	Crystal River-Captain Tom	20		Leesburg International Airport	57
<b>D</b>	Dade-Collier Trng & Transition	64	<b>M</b>	Marco Island Airport	60
	Daytona Beach International	21		Marianna Municipal Airport	61
	DeFuniak Springs Airport	22		Marion County	26
	DeLand Municipal Airport	24		Massey Ranch Airpark	72
	Destin-Ft Walton Beach	116			
	Destin Executive	25			
	Downtown Ft Lauderdale	31			
<b>E</b>	Everglades Airpark	29			
	Executive Airport	76			

## CONTENTS

## Public Airports by Airport Name

Melbourne International	62	Punta Gorda	94
Merritt Island Airport	63	<b>Q</b> Quincy Municipal	96
Miami Executive	65	<b>R</b> River Ranch Resort Airport	97
Miami International Airport	66	<b>S</b> Sarasota/Bradenton Int'l	99
Miami Seaplane Base	67	Sebastian Municipal Airport	100
Mid-Florida Air Service	28	Sebring Regional Airport	101
<b>N</b> Naples Municipal Airport	70	Shell Creek Airpark	95
New Hibiscus Airpark	118	South Lakeland Airport	56
New Smyrna Beach Municipal	73	Southwest Florida	35
Northeast Florida Regional	98	Space Coast Regional Airport	113
Northwest Florida-Beaches	86	St. George Island Airport	2
North Palm Beach County GA	121	St. Lucie County International	36
North Perry Airport	40	St. Pete-Clearwater Int'l	103
<b>O</b> Oak Tree Landing	38	Suwannee County Airport	58
Ocala Int'l-Jim Taylor Field	74	<b>T</b> Tallahassee Commercial	106
Okeechobee County Airport	75	Tallahassee International	105
Opa-Locka Executive	68	Tampa Executive	108
Orlando Apopka Airport	3	Tampa International Airport	109
Orlando International Airport	78	Tampa North Aero Park	110
Orlando Sanford International	79	Tavares Seaplane Base	111
Ormond Beach Municipal	80	The Florida Keys Marathon	59
<b>P</b> Page Field	34	Tri-County Airport	11
Palatka Muni-Lt. Kay Larkin	82	<b>U</b> Umatilla Municipal Airport	114
Palm Beach County Glades	81	<b>V</b> Valkaria Airport	115
Palm Beach County Park	122	Venice Municipal Airport	117
Palm Beach International	123	Vero Beach Municipal Airport	119
Pensacola International	88	<b>W</b> Wakulla County Airport	85
Perry Foley Airport	89	Wauchula Municipal Airport	120
Peter O Knight Airport	107	Williston Municipal Airport	124
Peter Prince Field	69	Winter Haven's Gilbert Airport	126
Pierson Municipal Airport	90	Witham Field	104
Pilot Country Airport	13	<b>XYZ</b> Zephyrhills Municipal Airport	128
Plant City Airport	91		
Pompano Beach Airpark	92		

**Public Airports**

The public airports are arranged in alphabetical order by associated city and include public seaplane bases and public heliports. To find a particular airport by airport name, see the list of public airports beginning on page iii. Indexes of public airports by city, county and airport identifier begin on page 190.

**Private Airports, Heliports and Military Airfields**

The private airports, heliports, community airparks and military airfields are listed alphabetically by airport name beginning on page 131. Private airports are for use by the owner and invited guests only.

---

**Public Seaplane Bases**

---

<b>Name of Seaplane Base</b>	<b>Page</b>
Flagler County Airport	83
Jack Brown’s SPB	125
Miami SPB	67
Northeast Florida	98
Tavares SPB	111

## This image shows a full page of white paper with horizontal blue or grey ruling lines. The lines are evenly spaced and run across the width of the page, providing a template for handwriting practice. There are no margins, text, or other markings on the paper.



# Apalachicola / Franklin Apalachicola Regional - Cleve Randolph Field

**Owner** Franklin County  
**Manager** Jason Puckett  
109 Friar Tuck Ln  
Thomasville, GA 31792

**Phone** 229-379-6228  
**E-Mail** puckpilot6@aol.com  
**Website**

**Fax** 850-653-9799

**Identifier** AAF  
**Latitude** 29-43.655 N  
**Longitude** 85-01.644 W  
**Elevation** 20 ft  
**From City** 2 Miles W  
**Sectional** New Orleans  
**Hi Chart** H-8G  
**Lo Chart** L-21D, 22I



Runway	Surface	Length	Width	Lighting		VGSI
				Runway	Approach	
06/24	Conc	5,271ft	150ft	MIRL		P2L/P2L
14/32	Conc	5,425ft	150ft	MIRL		P2L/P2L
18/36	Conc	5,251ft	150ft			N/N

<b>Airport Remarks</b>	See Airport Facility Directory remarks and current NOTAMS. Attended 1200-0000Z+. ACTIVATE MIRL Rwy's 06-24 and 14-32—CTAF.						
------------------------	--	--	--	--	--	--	--

ATIS	CTAF	UNICOM	GND CON	TOWER	APP CON	CLNC DEL	DEP CON
	122.800	122.800 120.825			124.150 120.825		124.150

WEATHER		ASOS / AWOS		Services			
1-800-WX-BRIEF		119.925	850-653-8271	<b>Airframe</b>	YES	<b>Telephone</b>	YES
<b>Fixed Base Operator</b>				<b>Electronics</b>	YES	<b>Lodging</b>	YES
				<b>Powerplant</b>	YES	<b>Dining</b>	YES
Crystal Air				<b>Rental Car</b>	YES	<b>Taxi</b>	YES
				<b>FUEL</b>	100LL, Jet A		
				<b>ATTENDED</b> (Month/Day/Hr)	All/All/0730-2030		

# Apalachicola / Franklin St George Island Airport

**Owner** St. George Plantation Owners' Association, Inc.  
**Manager** Karen Rudder  
1712 Magnolia Road  
Saint George Island, FL 32328

**Phone** 850-927-2312 **Fax** 850-927-3039  
**E-Mail** gmanager@sgpoa.com  
**Website** www.stgeorgeplantation.com/

**Identifier** F47  
**Latitude** 29-38.675 N  
**Longitude** 84-54.936 W  
**Elevation** 3 ft  
**From City** 8 Miles SE  
**Sectional** Jacksonville  
**Hi Chart**  
**Lo Chart** L-21D, 22I



Runway	Surface	Length	Width	Lighting			VGSI		
				Runway	Approach				
14/32	Asph	3,339ft	65ft				N/N		
Airport Remarks	See Airport Facility Directory remarks and current NOTAMS. Unattended. Large birds on and in/ovf rwy. Trees 80–120 ft east of Rwy centerline on first half of Rwy 32. 3 ft fence in primary surface 105 ft west of a first 300 ft of Rwy 32. Ldg fee.								
ATIS	CTAF	UNICOM	GND CON	TOWER	APP CON	CLNC DEL	DEP CON		
122.900									
WEATHER 1-800-WX-BRIEF		ASOS / AWOS			Services				
				Airframe	NO	Telephone	YES		
Fixed Base Operator				Telephone		Electronics	NO	Lodging	YES
						Powerplant	NO	Dining	YES
						Rental Car	NO	Taxi	NO
						FUEL			
						ATTENDED (Month/Day/Hr)		UNATNDD	

# Apopka / Orange Orlando Apopka Airport

**Owner** Orlando Apopka Airport Association, Inc.  
**Manager** Bob Jackson  
 1321 Apopka Airport Road, Hangar 37  
 Apopka, FL 32712

**Phone** 407-308-5904  
**E-Mail** bobj@JaxTechLLC.com  
**Website** www.orlx04.org

**Fax** 407-308-5904

**Identifier** X04  
**Latitude** 28-42.448 N  
**Longitude** 81-34.918 W  
**Elevation** 142 ft  
**From City** 4 Miles NW  
**Sectional** Jacksonville  
**Hi Chart**  
**Lo Chart** L-21D, 24F



Runway	Surface	Length	Width	Lighting			VGSI	
				Runway	Approach			
15/33	Asph	3,284ft	60ft	NSTD			P2L/P2L	
Airport Remarks	See Airport Facility Directory remarks and current NOTAMS. Rwy 15–33 CLOSED to touch and go lds by tran helicopters. Steep drop off 63’ from southeast end and 55’ off west edge of rwy							
	ATIS	CTAF	UNICOM	GND CON	TOWER	APP CON	CLNC DEL	DEP CON
123.050		123.050						
WEATHER 1-800-WX-BRIEF		ASOS / AWOS			Services			
				Airframe	YES	Telephone	YES	
Fixed Base Operator				Telephone	Electronics	NO	Lodging	NO
Bentley Aviation				407-886-7663	Powerplant	YES	Dining	NO
					Rental Car	YES	Taxi	YES
					FUEL	100LL, Jet A		
					ATTENDED (Month/Day/Hr)	JAN-DEC/ALL/0800-1800		

Florida Department of Transportation


# Arcadia / Desoto Arcadia Municipal Airport

**Owner** City of Arcadia  
**Manager** Shelley Peacock  
P.O. Box 1000  
Arcadia, FL 34265

**Phone** 863-494-4114  
**E-Mail** [speacock@arcadia-fl.gov](mailto:speacock@arcadia-fl.gov)  
**Website** [www.arcadiaairport.com](http://www.arcadiaairport.com)

**Fax** 863-494-4712

**Identifier** X06  
**Latitude** 27-11.520 N  
**Longitude** 81-50.238 W  
**Elevation** 60 ft  
**From City** 1 Miles SE  
**Sectional** Miami  
**Hi Chart**  
**Lo Chart** L-21D, 23B



Runway	Surface	Length	Width	Lighting			VGSI		
				Runway	Approach				
06/24 13/31	Asph Turf	3,700ft 2,580ft	75ft 110ft	MIRL			P2L/N N/N		
Airport Remarks	See Airport Facility Directory remarks and current NOTAMS. VFR only. Parachute jumping.								
ATIS	CTAF	UNICOM	GND CON	TOWER	APP CON	CLNC DEL	DEP CON		
123.000		123.000			134.550		134.550		
WEATHER 1-800-WX-BRIEF		ASOS / AWOS			Services				
Fixed Base Operator				Telephone		Airframe	YES	Telephone	YES
						Electronics	NO	Lodging	YES
						Powerplant	YES	Dining	YES
						Rental Car	NO	Taxi	YES
						FUEL	100LL, Jet A		
				ATTENDED (Month/Day/Hr)		ALL/ALL/0900-1700			

# **Archer / Alachua Flying Ten Airport**

**Owner** Flying Ten, Inc.  
**Manager** Walker Moran  
 3302 Southwest 154th Street  
 Archer, FL 32618

**Phone** 305-744-8078  
**E-Mail** ccaviation@gmail.com  
**Website**

**Fax**

**Identifier** 0J8  
**Latitude** 29-37.081 N  
**Longitude** 82-30.523 W  
**Elevation** 85 ft  
**From City** 5 Miles N  
**Sectional** Jacksonville  
**Hi Chart**  
**Lo Chart**



Runway	Surface	Length	Width	Lighting			VGSI
				Runway	Approach		
18/36	Turf	3,200ft	175ft	NSTD			N/N
Airport Remarks	See Airport Facility Directory remarks and current NOTAMS. VFR only. Non-standard spacing of runway lights & lights are of very low intensity.						
ATIS	CTAF	UNICOM	GND CON	TOWER	APP CON	CLNC DEL	DEP CON
122.900							
WEATHER 1-800-WX-BRIEF		ASOS / AWOS		Services			
				Airframe	NO	Telephone	YES
Fixed Base Operator		Telephone		Electronics	NO	Lodging	YES
				Powerplant	NO	Dining	YES
Kitty Hawke Aviation & Flight School, Inc.		352-495-1190		Rental Car	NO	Taxi	NO
				FUEL			
				ATTENDED (Month/Day/Hr)			

# Avon Park / Highlands Avon Park Executive Airport

**Owner** City of Avon Park  
**Manager** Jason Lister  
 1535 SR 64  
 Avon Park, FL 33825

**Phone** 863-453-6622 **Fax** 863-453-0137  
**E-Mail** [jlister@avonpark.cc](mailto:jlister@avonpark.cc)  
**Website** <http://avonpark.cc/index.php/departments/city-manager/avon-park-exe>

**Identifier** AVO  
**Latitude** 27-35.469 N  
**Longitude** 81-31.671 W  
**Elevation** 156 ft  
**From City** 2 Miles W  
**Sectional** Miami  
**HI Chart** H-8H  
**Lo Chart** L-21D, 24F



Runway	Surface	Length	Width	Lighting		VGSI	
				Runway	Approach		
05/23 10/28	Asph Asph	5,374ft 3,844ft	100ft 75ft	MIRL MIRL	REIL / REIL	P4L/P4L P4L/P4L	
Airport Remarks	See Airport Facility Directory remarks and current NOTAMS. Parachute jumping.						
ATIS	CTAF	UNICOM	GND CON	TOWER	APP CON	CLNC DEL	DEP CON
122.800		122.800		134.550		134.550	
WEATHER 1-800-WX-BRIEF		ASOS / AWOS			Services		
		118.725	863-453-4223	Airframe	YES	Telephone	YES
Fixed Base Operator			Telephone	Electronics	NO	Lodging	YES
Florida Aircraft Services, Inc.			863-453-5046	Powerplant	YES	Dining	YES
				Rental Car	YES	Taxi	NO
				FUEL	100LL, Jet A		
				ATTENDED (Month/Day/Hr)	ALL/ALL/0730-1730		



# Bartow / Polk Bartow Municipal Airport

**Owner** Bartow Municipal Airport Development Authority  
**Manager** Terry Beacham  
 5001 US HWY 17 N BLDG 400  
 Bartow, FL 33830

**Phone** 863-533-1195  
**E-Mail** tbeacham@bartow-airport.com  
**Website** www.bartow-airport.com

**Fax** 863-533-5968

**Identifier** BOW  
**Latitude** 27-56.602 N  
**Longitude** 81-47.007 W  
**Elevation** 125 ft  
**From City** 4 Miles NE  
**Sectional** Miami  
**Hi Chart** H-8H  
**Lo Chart** L-21D, 24F



Runway	Surface	Length	Width	Lighting		VGSI
				Runway	Approach	
05/23	Asph	5,000ft	100ft	MIRL	REIL / REIL	P4L/P4L
09L/27R	Asph	5,000ft	150ft	MIRL	REIL / REIL	P4L/P4L
09R/27L	Asph	4,400ft	150ft			N/N

<b>Airport Remarks</b>	See Airport Facility Directory remarks and current NOTAMS. Aerobatic practice area surface to 5,000 ft parallel to & including a portion of Rwy 09R/27L SR-SS.						
------------------------	--	--	--	--	--	--	--

ATIS	CTAF	UNICOM	GND CON	TOWER	APP CON	CLNC DEL	DEP CON
	121.200	122.950	121.900	121.200	120.650 119.900		120.650 119.900

WEATHER 1-800-WX-BRIEF	ASOS / AWOS		Services			
	123.775	863-533-9004	Airframe	YES	Telephone	YES
Fixed Base Operator Bartow Flying Service			Electronics	YES	Lodging	YES
			Powerplant	YES	Dining	YES
			Rental Car	YES	Taxi	YES
			FUEL	100LL, Jet A		
			ATTENDED (Month/Day/Hr)	ALL/ALL/0730-1730		

**Belle Glade / Palm Beach  
Belle Glade State Municipal Airport**

**Owner** City of Belle Glade  
**Manager** Marcos Montes de Oca  
 110 Dr Martin Luther King Jr West Boulevard  
 Belle Glade, FL 33430

**Phone** 561-996-0100 **Fax** 561-992-2202  
**E-Mail** mmontes@belleglade-fl.com  
**Website**

**Identifier** X10  
**Latitude** 26-41.898 N  
**Longitude** 80-39.648 W  
**Elevation** 14 ft  
**From City** 1 Miles NE  
**Sectional** Miami  
**Hi Chart**  
**Lo Chart** L-23C



Runway	Surface	Length	Width	Lighting			VGSI
				Runway	Approach		
09/27	Asph	3,750ft	50ft	N/N			
Airport Remarks	See Airport Facility Directory remarks and current NOTAMS. VFR only. Rwy 09 night landings not advised due to unlighted power lines in approach.						
ATIS	CTAF	UNICOM	GND CON	TOWER	APP CON	CLNC DEL	DEP CON
122.900							
WEATHER 1-800-WX-BRIEF		ASOS / AWOS			Services		
				Airframe	NO	Telephone	NO
Fixed Base Operator				Electronics	NO	Lodging	YES
				Powerplant	NO	Dining	YES
				Rental Car	NO	Taxi	NO
				FUEL			
				ATTENDED (Month/Day/Hr)	UNATNDD		

# **Blountstown / Calhoun Calhoun County Airport**

**Owner** Calhoun County  
**Manager** Robert H. Fleck  
 16701 Agripark Road  
 Altha, FL 32421

**Phone** 850-674-2499  
**E-Mail** ccairport@fairpoint.net  
**Website**

**Fax** 850-674-1578

**Identifier** F95  
**Latitude** 30-29.293 N  
**Longitude** 85-06.829 W  
**Elevation** 118 ft  
**From City** 5 Miles NW  
**Sectional** New Orleans  
**Hi Chart**  
**Lo Chart** L-21C



Runway	Surface	Length	Width	Lighting			VGSI
				Runway	Approach		
18/36	Asph	3,608ft	75ft	MIRL			P2L/P2L
Airport Remarks	See Airport Facility Directory remarks current NOTAMS. VFR only.						
ATIS	CTAF	UNICOM	GND CON	TOWER	APP CON	CLNC DEL	DEP CON
122.900							
WEATHER 1-800-WX-BRIEF		ASOS / AWOS 119.35      850-674-1347			Services		
Fixed Base Operator      Telephone				Airframe	YES	Telephone	YES
				Electronics	NO	Lodging	NO
				Powerplant	YES	Dining	NO
				Rental Car	NO	Taxi	NO
				FUEL	100LL, Jet A		
				ATTENDED (Month/Day/Hr)	UNATNDD		

# Boca Raton / Palm Beach Boca Raton Airport

**Owner** Boca Raton Airport Authority  
**Manager** Clara Bennett  
 903 NW 35th Street  
 Boca Raton, FL 33431

**Phone** 561-391-2202 x211  
**E-Mail** clara@bocaairport.com  
**Website** www.bocaairport.com

**Fax** 561-391-2238

**Identifier** BCT  
**Latitude** 26-22.709 N  
**Longitude** 80-06.462 W  
**Elevation** 13 ft  
**From City** 2 Miles NW  
**Sectional** Miami  
**HI Chart** H-8I  
**Lo Chart** L-23C



Runway	Surface	Length	Width	Lighting			VGSI		
				Runway	Approach				
05/23	Asph	6,276ft	150ft	MIRL	REIL / REIL		P4R/P4L		
Airport Remarks	See Airport Facility Directory remarks and current NOTAMS. Right traffic Rwy 23. Birds on & in vicinity of airport. Noise abatement procedures.								
ATIS	CTAF	UNICOM	GND CON	TOWER	APP CON	CLNC DEL	DEP CON		
121.125	118.425	118.425	121.800	118.425	125.200	121.800 127.350	125.200		
WEATHER 1-800-WX-BRIEF		ASOS / AWOS 121.125      561-391-2696			Services				
Fixed Base Operator				Telephone		Airframe	YES	Telephone	YES
						Electronics	YES	Lodging	YES
Atlantic Aviation Signature Flight Support				561-368-1110 561-955-9556		Powerplant	YES	Dining	YES
						Rental Car	YES	Taxi	YES
						FUEL		100LL, Jet A	
				ATTENDED (Month/Day/Hr)		ALL/ALL/ALL			

# Bonifay / Holmes Tri-County Airport

**Owner** Tri-County Airport Authority  
**Manager** Clarence E Bowers  
 1983 Tri-County Airport Road  
 Bonifay, FL 32425

**Phone** 850-547-6519  
**E-Mail** eddis44@gmail.com  
**Website**

**Fax**

**Identifier** 1J0  
**Latitude** 30-50.747 N  
**Longitude** 85-36.083 W  
**Elevation** 85 ft  
**From City** 6 Miles NE  
**Sectional** New Orleans  
**Hi Chart**  
**Lo Chart** L-21C, 22I



Runway	Surface	Length	Width	Lighting			VGSI		
				Runway	Approach				
01/19	Asph	5,400ft	75ft	MIRL			P2L/P2L		
Airport Remarks	See Airport Facility Directory remarks and current NOTAMS. Extensive military helicopter operations daylight hours. Alligators & deer occasionally on runway. Rwy 01 has beaver pond first 500 ft W side.								
ATIS	CTAF	UNICOM	GND CON	TOWER	APP CON	CLNC DEL	DEP CON		
122.800		122.800			133.750 134.300		133.750 134.300		
WEATHER 1-800-WX-BRIEF		ASOS / AWOS			Services				
				Airframe	YES	Telephone	YES		
Fixed Base Operator				Telephone		Electronics	NO	Lodging	YES
				Powerplant	YES	Dining	YES		
Taras, Inc.				850-547-6519		Rental Car	YES	Taxi	YES
						FUEL	100LL, Jet A, Mogas		
						ATTENDED (Month/Day/Hr)	ALL/ALL/0900-1800		

# Brooksville / Hernando Brooksville - Tampa Bay Regional Airport

**Owner** Hernando County Aviation Authority  
**Manager** Kevin Daugherty AAE  
 15800 Flight Path Drive  
 Brooksville, FL 34604-6991

**Identifier** **BKV**  
**Latitude** 28-28.416 N  
**Longitude** 82-27.325 W  
**Elevation** 77 ft  
**From City** 6 Miles SW  
**Sectional** Jacksonville  
**HI Chart** H-8H  
**Lo Chart** L-21D, 24F

**Phone** 352-754-4061 **Fax** 352-799-1711  
**E-Mail** [kdaugherty@hernandocounty.us](mailto:kdaugherty@hernandocounty.us)  
**Website** [www.flybkv.com](http://www.flybkv.com)



Runway	Surface	Length	Width	Lighting		VGSI
				Runway	Approach	
03/21	Conc	5,015ft	150ft	MIRL		P4L/P4L
09/27	Conc	7,002ft	150ft	MIRL	MALSR /	P4L/P4L

<b>Airport Remarks</b>	See Airport Facility Directory remarks and current NOTAMS.						
------------------------	--	--	--	--	--	--	--

ATIS	CTAF	UNICOM	GND CON	TOWER	APP CON	CLNC DEL	DEP CON
	118.550	123.000	121.400	118.550	125.300 119.900	119.125	125.300 119.900

WEATHER		ASOS / AWOS		Services			
1-800-WX-BRIEF		134.725	352-799-5881	Airframe	YES	Telephone	YES
<b>Fixed Base Operator</b>  American Aviation Dyenamic Aviation Service, Inc				Electronics	YES	Lodging	YES
				Powerplant	YES	Dining	YES
				Rental Car	YES	Taxi	YES
				FUEL	100LL, Jet A		
				ATTENDED (Month/Day/Hr)	ALL/ALL/0700-1800		



# **Brooksville / Pasco Pilot Country Airport**

**Owner** G. V. Endeavors, Inc.  
**Manager** Rex L. Myers  
 11500 Pilot Country Drive  
 Spring Hill, FL 34610

**Phone** 813-240-5001  
**E-Mail** rexaire@msn.com  
**Website**

**Fax** 813-995-9713

**Identifier** X05  
**Latitude** 28-19.817 N  
**Longitude** 82-29.789 W  
**Elevation** 80 ft  
**From City** 13 Miles S  
**Sectional** Jacksonville  
**HI Chart**  
**Lo Chart** L-21D, 24F



Runway	Surface	Length	Width	Lighting		VGSI	
				Runway	Approach		
18/36	Asph	3,160ft	75ft	LIRL		N/N	
Airport Remarks	See Airport Facility Directory remarks and current NOTAMS. VFR only.						
ATIS	CTAF	UNICOM	GND CON	TOWER	APP CON	CLNC DEL	DEP CON
122.800		122.800					
WEATHER 1-800-WX-BRIEF		ASOS / AWOS			Services		
				Airframe	NO	Telephone	YES
Fixed Base Operator		Telephone		Electronics	NO	Lodging	YES
Pilot Country Airport LLC		813-996-7887		Powerplant	NO	Dining	YES
				Rental Car	NO	Taxi	YES
				FUEL	100LL		
				ATTENDED (Month/Day/Hr)	ALL/ALL/0800-1730		

**Carrabelle / Franklin  
Carrabelle - Thompson Airport**

**Owner** Carrabelle Port and Airport Authority  
**Manager** Mark Nobles  
 1001 Gray Avenue  
 Carrabelle, FL 32322

**Phone** 850-251-3454 **Fax** 850-697-3156  
**E-Mail** CarrabelleAirport@gmail.com  
**Website**

**Identifier** X13  
**Latitude** 29-50.520 N  
**Longitude** 84-42.067 W  
**Elevation** 20 ft  
**From City** 3 Miles W  
**Sectional** Jacksonville  
**Hi Chart**  
**Lo Chart** L-21D, 22I



Runway	Surface	Length	Width	Lighting			VGSI
				Runway	Approach		
05/23	Asph	4,000ft	75ft	MIRL			P2L/P2L
Airport Remarks	See Airport Facility Directory remarks and current NOTAMS. VFR only.						
ATIS	CTAF	UNICOM	GND CON	TOWER	APP CON	CLNC DEL	DEP CON
122.900							
WEATHER 1-800-WX-BRIEF		ASOS / AWOS			Services		
				Airframe	NO	Telephone	YES
Fixed Base Operator				Electronics	NO	Lodging	YES
				Powerplant	NO	Dining	YES
				Rental Car	NO	Taxi	NO
				FUEL	100LL		
				ATTENDED (Month/Day/Hr)	UNATNDD		

**Cedar Key / Levy  
George T Lewis Airport**

**Owner** Levy County  
**Manager** Freddy Moody  
P.O. Box 310  
Bronson, FL 32621

**Phone** 352-486-5218  
**E-Mail** moody-fred@levycounty.org  
**Website**

**Fax** 352-486-5167

**Identifier** CDK  
**Latitude** 29-08.055 N  
**Longitude** 83-03.028 W  
**Elevation** 11 ft  
**From City** 1 Miles W  
**Sectional** Jacksonville  
**Hi Chart**  
**Lo Chart**



Runway	Surface	Length	Width	Lighting			VGSI		
				Runway	Approach				
05/23	Asph	2,355ft	75ft	MIRL			N/N		
Airport Remarks	See Airport Facility Directory remarks and current NOTAMS. VFR only. Seagulls on runway. Airport beacon out of service. Threshold lights damaged or missing. Airport lights unreliable.								
ATIS	CTAF	UNICOM	GND CON	TOWER	APP CON	CLNC DEL	DEP CON		
122.900									
WEATHER 1-800-WX-BRIEF		ASOS / AWOS			Services				
				Airframe	NO	Telephone	NO		
Fixed Base Operator				Telephone		Electronics	NO	Lodging	YES
						Powerplant	NO	Dining	YES
						Rental Car	NO	Taxi	YES
						FUEL			
						ATTENDED (Month/Day/Hr)		UNATNDD	

# Clearwater / Pinellas Clearwater Air Park

**Owner** City of Clearwater  
**Manager** Gordon Wills  
25 Causeway Boulevard  
Clearwater, FL 33767

**Phone** 727-462-6954 x25 **Fax** 727-462-6957  
**E-Mail** Gordon.Wills@myclearwater.com  
**Website** www.clearwater-fl.com/gov/depts/marine\_aviation

**Identifier** CLW  
**Latitude** 27-58.601 N  
**Longitude** 82-45.524 W  
**Elevation** 71 ft  
**From City** 3 Miles NE  
**Sectional** Miami  
**Hi Chart**  
**Lo Chart** L-21D, 24F



Runway	Surface	Length	Width	Lighting			VGSI
				Runway	Approach		
16/34	Asph	4,108ft	75ft	MIRL			V4L/V4R
Airport Remarks	See Airport Facility Directory remarks and current NOTAMS. VFR only. Right traffic Rwy 34. Full stop landings only. Noise abatement procedures.						
ATIS	CTAF	UNICOM	GND CON	TOWER	APP CON	CLNC DEL	DEP CON
123.000		123.000			125.300		125.300
WEATHER 1-800-WX-BRIEF		ASOS / AWOS 119.225				Services	
Fixed Base Operator  Clearwater Air Park, Inc.  727-443-3433				Airframe	YES	Telephone	YES
				Electronics	NO	Lodging	YES
				Powerplant	YES	Dining	YES
				Rental Car	YES	Taxi	YES
				FUEL	100LL, Jet A		
				ATTENDED (Month/Day/Hr)	ALL/ALL/0700-1900		

# Clewiston / Hendry Airglades Airport

**Owner** Hendry County  
**Manager** Frederick C Ford  
 1090 Airglades Blvd  
 Clewiston, FL 33440

**Phone** 508-878-7568  
**E-Mail** ford@airgladesairport.com  
**Website** www.flyairglades.com

**Fax**

**Identifier** 2IS  
**Latitude** 26-44.521 N  
**Longitude** 81-02.987 W  
**Elevation** 20 ft  
**From City** 5 Miles W  
**Sectional** Miami  
**HI Chart** H-8H  
**Lo Chart** L-23C



Runway	Surface	Length	Width	Lighting			VGSI
				Runway	Approach		
13/31	Asph	5,901ft	75ft	MIRL	P2L/P2L		
Airport Remarks	See Airport Facility Directory remarks and current NOTAMS. VFR only. Right traffic Rwy 13. Parachute jumping.						
ATIS	CTAF	UNICOM	GND CON	TOWER	APP CON	CLNC DEL	DEP CON
123.050		123.050		132.450			132.450
WEATHER 1-800-WX-BRIEF		ASOS / AWOS			Services		
		124.175	863-983-7020	Airframe	YES	Telephone	YES
Fixed Base Operator				Electronics	NO	Lodging	YES
Air Adventures Skydiving				Powerplant	YES	Dining	YES
				Rental Car	NO	Taxi	NO
				FUEL	100LL, Jet A		
				ATTENDED (Month/Day/Hr)	ALL/ALL/ALL		

# **Crestview / Okaloosa Bob Sikes Airport**

**Owner** Okaloosa County  
**Manager** Michael J Stenson  
1701 State Road 85 North  
Eglin AFB, FL 32542-1413

**Phone** 850-651-7160  
**E-Mail** mstenson@co.okaloosa.fl.us  
**Website** www.flycew.com

**Fax** 850-651-7164

**Identifier** CEW  
**Latitude** 30-46.730 N  
**Longitude** 86-31.327 W  
**Elevation** 213 ft  
**From City** 3 Miles NE  
**Sectional** New Orleans  
**Hi Chart** H-6K , 8G  
**Lo Chart** L-21C, 22H



Runway	Surface	Length	Width	Lighting			VGSI			
				Runway	Approach					
17/35	Asph	8,004ft	150ft	MIRL			V4R/V4R			
Airport Remarks	See Airport Facility Directory remarks and current NOTAMS. Airport used by military for flight test & training. Extensive VFR military student instrument training in all quadrants of CEW nav aids. Touch & go landings not recommended. Noise abatement procedures.									
ATIS	CTAF	UNICOM	GND CON	TOWER	APP CON	CLNC DEL	DEP CON			
115.900	122.950	122.950	124.050			124.050				
WEATHER 1-800-WX-BRIEF		ASOS / AWOS			Services					
		119.275	850-682-1237	Airframe	YES	Telephone	YES			
Fixed Base Operator				Telephone		Electronics	YES	Lodging	YES	
						Powerplant	YES	Dining	YES	
Emerald Coast Aviation				850-892-2000		Rental Car	YES	Taxi	YES	
						FUEL		100LL, Jet A, Jet A1+		
						ATTENDED (Month/Day/Hr)		ALL/ALL/ALL		



# **Cross City / Dixie Cross City Airport**

**Owner** Dixie County  
**Manager** Clint Beauchamp  
 508 Northeast 241st Street  
 Cross City, FL 32628

**Phone** 352-498-6656 **Fax** 352-498-6654  
**E-Mail** clint.beauchamp@andersoncolumbi  
**Website**

**Identifier** CTY  
**Latitude** 29-38.067 N  
**Longitude** 83-06.333 W  
**Elevation** 42 ft  
**From City** 1 Miles E  
**Sectional** Jacksonville  
**HI Chart** H-8G  
**Lo Chart** L-21D, 24G



Runway	Surface	Length	Width	Lighting			VGSI
				Runway	Approach		
04/22 13/31	Asph Asph	5,005ft 5,001ft	75ft 100ft	MIRL MIRL	REIL / REIL		P2L/P2L P2L/P2L
Airport Remarks	See Airport Facility Directory remarks and current NOTAMS.						
ATIS	CTAF	UNICOM	GND CON	TOWER	APP CON	CLNC DEL	DEP CON
122.800		122.800		127.800			127.800
WEATHER 1-800-WX-BRIEF		ASOS / AWOS			Services		
Fixed Base Operator Telephone Dixie Aviation Services352-498-6656				Airframe	YES	Telephone	YES
				Electronics	NO	Lodging	YES
				Powerplant	YES	Dining	YES
				Rental Car	YES	Taxi	NO
				FUEL	100LL, Jet A		
				ATTENDED (Month/Day/Hr)	ALL/ALL/0800-1800		

**Crystal River / Citrus**  
**Crystal River - Captain Tom Davis Field**

**Owner** Citrus County  
**Manager** Thomas E Davis  
P. O. Box 2050  
Crystal River, FL 34423

**Phone** 352-795-6868 **Fax** 352-795-1730  
**E-Mail** [cagi@tampabay.rr.com](mailto:cagi@tampabay.rr.com)  
**Website** [www.bocc.citrus.fl.us/pubworks/public\\_works.htm](http://www.bocc.citrus.fl.us/pubworks/public_works.htm)

**Identifier** CGC  
**Latitude** 28-52.037 N  
**Longitude** 82-34.278 W  
**Elevation** 9 ft  
**From City** 3 Miles S  
**Sectional** Jacksonville  
**Hi Chart**  
**Lo Chart** L-21D, 24F



Runway	Surface	Length	Width	Lighting			VGSI	
				Runway	Approach			
09/27 18/36	Asph Turf	4,557ft 2,666ft	75ft 100ft	MIRL	REIL / REIL		P2L/P2R N/N	
Airport Remarks	See Airport Facility Directory remarks and current NOTAMS. Aerobatic activity along N side of Rwy 09/27 and 4 nm SW of airport. Glider operations within 25 nm.							
ATIS	CTAF	UNICOM	GND CON	TOWER	APP CON	CLNC DEL	DEP CON	
122.725		122.725		118.600			118.600	
WEATHER 1-800-WX-BRIEF		ASOS / AWOS 118.325      352-563-6600		Airframe		YES	Telephone	YES
Fixed Base Operator				Electronics		NO	Lodging	YES
Crystal Aero Group				Powerplant		YES	Dining	YES
				Rental Car		YES	Taxi	YES
				FUEL		100LL, Jet A		
				ATTENDED (Month/Day/Hr)		ALL/ALL/0700-1900		

# Daytona Beach / Volusia Daytona Beach International Airport

**Owner** Volusia County  
**Manager** Frederick B Karl  
 Daytona Beach International Airport  
 700 Catalina Dr Ste 300  
 Daytona Beach, FL 32114-3846  
**Phone** 386-248-8030 x8318  
**E-Mail** rkarl@volusia.org  
**Website** www.volusia.org/airport

**Fax** 386-248-8038

**Identifier** DAB  
**Latitude** 29-10.795 N  
**Longitude** 81-03.483 W  
**Elevation** 34 ft  
**From City** 3 Miles SW  
**Sectional** Jacksonville  
**Hi Chart** H-8H  
**Lo Chart** L-21D, 24G



Runway	Surface	Length	Width	Lighting		VGSI
				Runway	Approach	
07L/25R	Asph/Conc	10,500ft	150ft	HIRL	MALSR / MALSR	N/P4L
07R/25L	Asph	3,195ft	100ft	MIRL	REIL / REIL	P2L/P2L
16/34	Asph	6,001ft	150ft	MIRL	REIL / REIL	P4L/P4L

<b>Airport Remarks</b>	See Airport Facility Directory remarks and current NOTAMS. Right traffic Rwy 7R & 25R. Extensive flight training on & in vicinity of airport. Heavy migratory bird activity on & in vicinity of airport.						
------------------------	--	--	--	--	--	--	--

ATIS	CTAF	UNICOM	GND CON	TOWER	APP CON	CLNC DEL	DEP CON
120.050		122.950	121.900	120.700 118.100	125.720	119.300	123.900

WEATHER		ASOS / AWOS		Services			
1-800-WX-BRIEF		120.05	904-253-7469	Airframe	YES	Telephone	YES
Fixed Base Operator				Electronics	YES	Lodging	NO
				Powerplant	YES	Dining	YES
				Rental Car	YES	Taxi	YES
				FUEL	100LL, Jet A		
				ATTENDED (Month/Day/Hr)	ALL/ALL/ALL		

Sheltair Aviation Services	386-255-0471
ATP Jet Center	386-385-8880
Yelvington Jet Aviation Inc.	386-257-7791

# Defuniak Springs / Walton Defuniak Springs Airport

**Owner** City of Defuniak Springs  
**Manager** Ryan Adams  
1931 U.S. Hwy 90 West  
Defuniak Springs, FL 32435

**Phone** 850-892-2000 **Fax** 850-520-4625  
**E-Mail** Ryan@defuniaksprings.net  
**Website** www.defuniaksprings.net/index.aspx?NID=936

**Identifier** 54J  
**Latitude** 30-43.878 N  
**Longitude** 86-09.227 W  
**Elevation** 289 ft  
**From City** 2 Miles W  
**Sectional** New Orleans  
**Hi Chart**  
**Lo Chart** L-21C, 22H



Runway	Surface	Length	Width	Lighting			VGSI		
				Runway	Approach				
09/27 18/36	Asph Dirt	4,146ft 2,700ft	60ft 60ft	MIRL			P2L/P2L N/N		
Airport Remarks	See Airport Facility Directory remarks and current NOTAMS. VFR only.								
	ATIS	CTAF	UNICOM	GND CON	TOWER	APP CON	CLNC DEL	DEP CON	
122.800		122.800		124.050			124.050		
WEATHER 1-800-WX-BRIEF		ASOS / AWOS 118.72850-892-0147			Services				
					Airframe	YES	Telephone	YES	
Fixed Base OperatorTelephone					Electronics	YES	Lodging	YES	
					Powerplant	YES	Dining	YES	
City Of Defuniak Springs850-892-2000					Rental Car	YES	Taxi	YES	
					FUEL		100LL, Jet A1+		
					ATTENDED (Month/Day/Hr)		ALL/ALL/0800-1800		

**Deland / Volusia  
Bob Lee Flight Strip**

**Owner** K1J6, LLC  
**Manager** Adrian Thompson  
 770 Airport Road, Suite 7  
 Ormond Beach, FL 32174

**Phone** 386-673-2899  
**E-Mail** info@flyoba.com  
**Website**

**Fax** 386-673-0379

**Identifier** 1J6  
**Latitude** 29-06.266 N  
**Longitude** 81-18.821 W  
**Elevation** 94 ft  
**From City** 4 Miles N  
**Sectional** Jacksonville  
**Hi Chart**  
**Lo Chart**



Runway	Surface	Length	Width	Lighting			VGSI
				Runway	Approach		
09/27                      Turf                      3,300ft                      110ft                      N/N							
Airport Remarks	See Airport Facility Directory remarks and current NOTAMS. VFR only. Right traffic Rwy 27. Ultralight activity on & in vicinity of airport.						
ATIS	CTAF	UNICOM	GND CON	TOWER	APP CON	CLNC DEL	DEP CON
122.800                      122.800							
WEATHER 1-800-WX-BRIEF		ASOS / AWOS			Services		
				Airframe	NO	Telephone	NO
Fixed Base Operator                      Telephone				Electronics	NO	Lodging	NO
				Powerplant	NO	Dining	NO
				Rental Car	NO	Taxi	NO
				FUEL			
				ATTENDED (Month/Day/Hr)	UNATNDD		

**DeLand / Volusia**  
**DeLand Municipal - Sidney H Taylor Field**

**Owner** City of DeLand  
**Manager** John Eiff  
 1777 Langley Avenue  
 DeLand, FL 32724

**Phone** 386-740-6955 **Fax** 386-740-5812  
**E-Mail** Eiffj@deland.org  
**Website** www.deland.org/Pages/DeLandFL\_Airport/index

**Identifier** DED  
**Latitude** 29-04.019 N  
**Longitude** 81-17.037 W  
**Elevation** 79 ft  
**From City** 3 Miles NE  
**Sectional** Jacksonville  
**Hi Chart** H-8H  
**Lo Chart** L-21D, 24F



Runway	Surface	Length	Width	Lighting			VGSI
				Runway	Approach		
05/23 12/30	Asph Asph	4,301ft 6,001ft	75ft 100ft	MIRL HIRL	REIL / REIL		P2L / P2L P2L / P4L
Airport Remarks	See Airport Facility Directory remarks and current NOTAMS. Parachute jumping. Extensive parachute and flight training operations. Noise abatement procedures. Avoid overflying airport during parachute operations. Noise sensitive airport. Noise abatement procedures.						
ATIS	CTAF	UNICOM	GND CON	TOWER	APP CON	CLNC DEL	DEP CON
123.075		123.075		125.350			125.350
WEATHER 1-800-WX-BRIEF		ASOS / AWOS  119.575      386-740-5811			Services		
				Airframe	YES	Telephone	YES
Fixed Base Operator      Telephone				Electronics	YES	Lodging	YES
				Powerplant	YES	Dining	YES
DeLand Aviation, LLC      386-740-1955				Rental Car	YES	Taxi	YES
				FUEL	100LL, Jet A		
				ATTENDED (Month/Day/Hr)	ALL/ALL/0730-1800		

# Destin / Okaloosa Destin Executive Airport

**Owner** Okaloosa County  
**Manager** Michael J Stenson  
 1701 State Road 85 North  
 Eglin AFB, FL 32542-1413

**Phone** 850-651-7160  
**E-Mail** mstenson@co.okaloosa.fl.us  
**Website** www.flydts.com

**Fax** 850-651-7164

**Identifier** DTS  
**Latitude** 30-24.003 N  
**Longitude** 86-28.288 W  
**Elevation** 23 ft  
**From City** 1 Miles E  
**Sectional** New Orleans  
**HI Chart** H-8G  
**Lo Chart** L-21C, 22H




Runway	Surface	Length	Width	Lighting			VGSI
				Runway	Approach		
14/32	Asph	5,001ft	100ft	MIRL			P4L/P4L
Airport Remarks	See Airport Facility Directory remarks and current NOTAMS. Exercise extreme vigilance due to close proximity to Eglin AFB located 6 nm NW of airport.						
ATIS	CTAF	UNICOM	GND CON	TOWER	APP CON	CLNC DEL	DEP CON
123.075		123.075			132.100 12.200	121.600 127.700	132.100 12.200
WEATHER 1-800-WX-BRIEF		ASOS / AWOS 133.925850-654-7128			Services		
				Airframe	YES	Telephone	YES
Fixed Base OperatorTelephone				Electronics	YES	Lodging	YES
				Powerplant	YES	Dining	YES
Miracle Strip Aviation850-837-6135				Rental Car	YES	Taxi	YES
				FUEL	100LL, Jet A		
				ATTENDED (Month/Day/Hr)	ALL/ALL/0700-2000		

# Dunnellon / Marion Marion County Airport

**Owner** Dunnellon Airport Authority  
**Manager** John B Helms II  
 14968 SW 110th St  
 Dunnellon, FL 34432

**Phone** 352-465-8545 **Fax** 352-465-8553  
**E-Mail** John.Helms@marioncountyfl.org  
**Website** www.marioncountyfl.org/Airport/airport.aspx

**Identifier** X35  
**Latitude** 29-03.707 N  
**Longitude** 82-22.595 W  
**Elevation** 65 ft  
**From City** 4 Miles E  
**Sectional** Jacksonville  
**HI Chart**  
**Lo Chart** L-21D, 24F



Runway	Surface	Length	Width	Lighting			VGSI			
				Runway	Approach					
05/23 10/28	Asph Asph	5,000ft 4,702ft	100ft 60ft	MIRL MIRL			P2L/P2L N/N			
Airport Remarks	See Airport Facility Directory remarks and current NOTAMS.									
	ATIS	CTAF	UNICOM	GND CON	TOWER	APP CON	CLNC DEL	DEP CON		
122.800		122.800		118.600			118.600			
WEATHER 1-800-WX-BRIEF		ASOS / AWOS				Services				
				Airframe	YES	Telephone	YES			
Fixed Base Operator				Telephone		Electronics	NO	Lodging	YES	
						Powerplant	YES	Dining	YES	
Marion County				352-465-8545		Rental Car	NO	Taxi	NO	
						FUEL		100LL, Jet A		
						ATTENDED (Month/Day/Hr)		ALL/MON-FRI/0800-1700		



# **Englewood / Sarasota Buchan Airport**

**Owner** Sarasota County  
**Manager** Gary W. Spraggins FPEM  
 1001 Sarasota Center Boulevard  
 Sarasota, FL 34240-7840

**Phone** 941-650-3306  
**E-Mail** GSpraggi@scgov.net  
**Website**

**Fax** 941-841-0992

**Identifier** X36  
**Latitude** 26-59.387 N  
**Longitude** 82-22.389 W  
**Elevation** 15 ft  
**From City** 2 Miles NW  
**Sectional** Miami  
**Hi Chart**  
**Lo Chart**



Runway	Surface	Length	Width	Lighting			VGSI		
				Runway	Approach				
12/30	Turf	2,480ft	120ft	N/N					
Airport Remarks	See Airport Facility Directory remarks and current NOTAMS. VFR only. Parachute jumping. Ultralight activity on & in vicinity of airport.								
	ATIS	CTAF	UNICOM	GND CON	TOWER	APP CON	CLNC DEL	DEP CON	
122.900									
WEATHER 1-800-WX-BRIEF		ASOS / AWOS				Services			
					Airframe	NO	Telephone	NO	
Fixed Base Operator					Electronics		NO	Lodging	YES
					Powerplant		NO	Dining	YES
					Rental Car		NO	Taxi	NO
					FUEL				
					ATTENDED (Month/Day/Hr)		UNATNDD		

**Eustis / Lake  
Mid Florida Air Service Airport**

**Owner** Mid-Florida at Eustis, Inc.  
**Manager** Mahmood Rahmanparast  
 13354 Southwest 58th Avenue  
 Pinecrest, FL 33156

**Identifier** X55  
**Latitude** 28-50.601 N  
**Longitude** 81-37.801 W  
**Elevation** 167 ft  
**From City** 3 Miles E  
**Sectional** Jacksonville  
**Hi Chart**  
**Lo Chart**

**Phone** 305-558-2588 **Fax** 305-362-4669  
**E-Mail** rama@ussouth.org  
**Website** http://www.airnav.com/airport/X55



Runway	Surface	Length	Width	Lighting			VGSI
				Runway	Approach		
18/36	Turf	3,200ft	100ft	LIRL			N/N
Airport Remarks	See Airport Facility Directory remarks and current NOTAMS. VFR only. Closed for touch & go landings. No flight training.						
ATIS	CTAF	UNICOM	GND CON	TOWER	APP CON	CLNC DEL	DEP CON
122.800		122.800					
WEATHER 1-800-WX-BRIEF		ASOS / AWOS			Services		
				Airframe	YES	Telephone	NO
Fixed Base Operator				Electronics	NO	Lodging	YES
Preston Aviation				Powerplant	YES	Dining	YES
				Rental Car	YES	Taxi	YES
				FUEL			
				ATTENDED (Month/Day/Hr)	ALL/ALL/0900-SS		

**Everglades City / Collier  
Everglades Airpark**

**Owner** Collier County Airport Authority  
**Manager** Justin E Lobb  
 2005 Mainsail Dr, Ste 1  
 Naples, FL 34114

**Phone** 239-642-7878 x35 **Fax** 239-394-3515  
**E-Mail** JustinLobb@colliergov.net  
**Website** www.colliergov.net/Index.aspx?page=60

**Identifier** X01  
**Latitude** 25-50.923 N  
**Longitude** 81-23.405 W  
**Elevation** 5 ft  
**From City** 1 Miles SW  
**Sectional** Miami  
**Hi Chart**  
**Lo Chart**



Runway	Surface	Length	Width	Lighting			VGSI
				Runway	Approach		
15/33	Asph/Turf	2,400ft	50ft	MIRL			N/N
Airport Remarks	See Airport Facility Directory remarks and current NOTAMS. VFR only. Right traffic Rwy 15. High density bird population on & around airport.						
ATIS	CTAF	UNICOM	GND CON	TOWER	APP CON	CLNC DEL	DEP CON
123.075		123.075					
WEATHER 1-800-WX-BRIEF		ASOS / AWOS			Services		
				Airframe	NO	Telephone	YES
Fixed Base Operator  Everglades Airpark				Electronics	NO	Lodging	NO
				Powerplant	NO	Dining	NO
				Rental Car	NO	Taxi	NO
				FUEL	100LL		
				ATTENDED (Month/Day/Hr)	ALL/ALL/0800-1700		

**Fernandina Beach / Nassau  
Fernandina Beach Municipal Airport**

**Owner** City of Fernandina Beach  
**Manager** Joe Gerrity  
 700 Airport Road  
 Fernandina Beach, FL 32034

**Phone** 904-310-3103  
**E-Mail** jgerrity@fbfl.org  
**Website** www.fbfl.us

**Fax** 904-310-3452

**Identifier** FHB  
**Latitude** 30-36.581 N  
**Longitude** 81-27.639 W  
**Elevation** 16 ft  
**From City** 3 Miles S  
**Sectional** Jacksonville  
**Hi Chart** H-9B, 12F  
**Lo Chart** L-21D, 24G, A



Runway	Surface	Length	Width	Lighting		VGSI
				Runway	Approach	
04/22	Asph	5,301ft	100ft	MIRL	REIL /	P4L/P4L
09/27	Conc	5,000ft	100ft	MIRL		P4L/P4L
13/31	Asph	5,152ft	100ft	MIRL	REIL /	P2L/N

<b>Airport Remarks</b>	See Airport Facility Directory remarks and current NOTAMS.						
------------------------	--	--	--	--	--	--	--

ATIS	CTAF	UNICOM	GND CON	TOWER	APP CON	CLNC DEL	DEP CON
118.750	122.700	122.700			127.000		127.000


WEATHER 1-800-WX-BRIEF	ASOS / AWOS		Services			
	118.075	904-277-7323	Airframe	YES	Telephone	YES
Fixed Base Operator McGill Aviation			Electronics	YES	Lodging	YES
			Powerplant	YES	Dining	YES
			Rental Car	YES	Taxi	YES
			FUEL	100LL, Jet A		
			ATTENDED (Month/Day/Hr)	ALL/ALL/0800-2000		

**Fort Lauderdale / Broward  
Downtown Fort Lauderdale Heliport**

**Owner** City of Fort Lauderdale  
**Manager** Julie Leonard  
 6000 NW 21st Ave  
 Fort Lauderdale, FL 33309

**Phone** 954-828-4999 **Fax** 954-938-4974  
**E-Mail** jleonard@fortlauderdale.gov  
**Website** www.fortlauderdale.gov/FXE/helistop.htm

**Identifier** DT1  
**Latitude** 26-07.228 N  
**Longitude** 80-08.523 W  
**Elevation** 114 ft  
**From City** 0 Miles N  
**Sectional** Miami  
**Hi Chart**  
**Lo Chart**



Runway	Surface	Length	Width	Lighting		VGSI	
				Runway	Approach		
ftft							
Airport Remarks	See Airport Facility Directory remarks and current NOTAMS. VFR only. Rooftop landing facility measures 84ft x 84ft, concrete. PPR to use parking position. Repetitive flight training and student solos discouraged. Noise sensitive areas all quadrants.						
ATIS	CTAF	UNICOM	GND CON	TOWER	APP CON	CLNC DEL	DEP CON
123.500123.050							
WEATHER 1-800-WX-BRIEF		ASOS / AWOS			Services		
				Airframe	NO	Telephone	YES
Fixed Base OperatorTelephone				Electronics	NO	Lodging	NO
				Powerplant	NO	Dining	YES
				Rental Car	NO	Taxi	NO
				FUEL			
				ATTENDED (Month/Day/Hr)	IREG		

**Fort Lauderdale / Broward  
Ft Lauderdale Executive Airport**

**Owner** City of Fort Lauderdale  
**Manager** Rufus A James  
6000 NW 21st Ave.  
Fort Lauderdale, FL 33309

**Phone** 954-828-4968

**Fax** 954-938-4974

**E-Mail** rufusj@fortlauderdale.gov

**Website** www.fortlauderdale.gov/fxe

**Identifier** FXE  
**Latitude** 26-11.837 N  
**Longitude** 80-10.243 W  
**Elevation** 13 ft  
**From City** 5 Miles N  
**Sectional** Miami  
**Hi Chart** H-8I  
**Lo Chart** L-23C, A



Runway	Surface	Length	Width	Lighting		VGSI	
				Runway	Approach		
09/27 13/31	Asph Asph	6,002ft 4,000ft	100ft 100ft	HIRL MIRL	MALSR / REIL REIL / REIL	P4L/P4L P2L/P2L	
Airport Remarks	See Airport Facility Directory remarks and current NOTAMS. Birds on & in vicinity of airport. All aircraft avoid overflights of residential area 1/2 mile SW of control tower. Noise abatement procedures.						
ATIS	CTAF	UNICOM	GND CON	TOWER	APP CON	CLNC DEL	DEP CON
119.850		122.950	121.750	120.900	119.700	127.950	119.700
WEATHER 1-800-WX-BRIEF		ASOS / AWOS			Services		
		119.850	954-772-2537	Airframe	YES	Telephone	YES
Fixed Base Operator				Electronics	YES	Lodging	YES
				Powerplant	YES	Dining	YES
World Jet Personal Jet Center Executive Jet Center / Aero Toy Store AOG Aircraft Services Banyan Air Service				Rental Car	YES	Taxi	YES
				FUEL	100LL, Jet A		
				ATTENDED (Month/Day/Hr)	ALL/ALL/ALL		

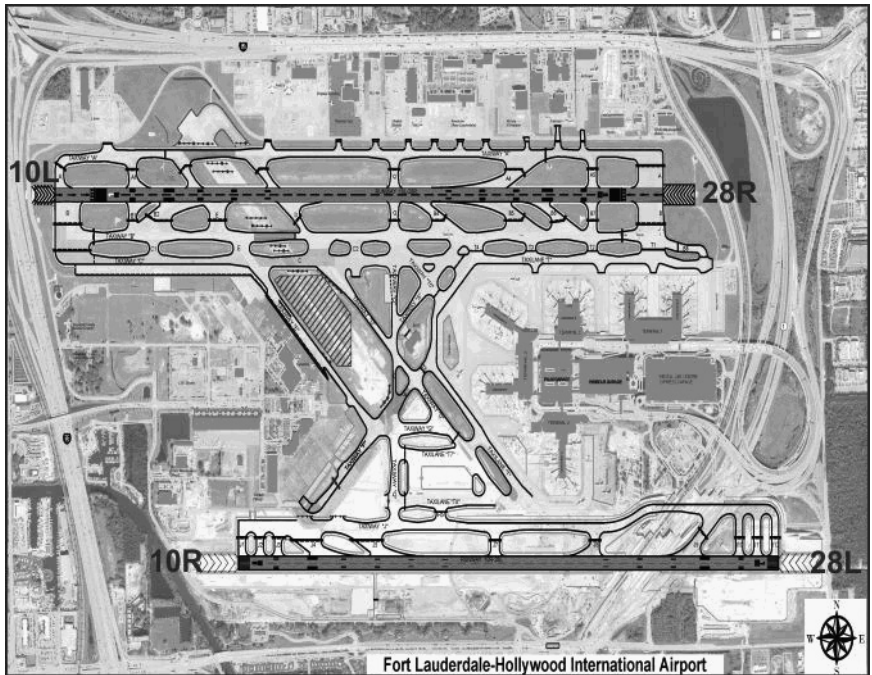
**Fort Lauderdale / Broward  
Ft Lauderdale/Hollywood International Airport**

**Owner** Broward County Board of Commissioners  
**Manager** Kent George A.A.E.  
 2200 Southwest 45th Street, Suite 101  
 Dania Beach, FL 33312

**Phone** 954-359-2450  
**E-Mail** kgeorge@broward.org  
**Website** www.co.broward.fl.us/airport

**Fax** 954-359-6183

**Identifier** FLL  
**Latitude** 26-04.355 N  
**Longitude** 80-09.165 W  
**Elevation** 9 ft  
**From City** 3 Miles SW  
**Sectional**  
**Hi Chart** H-8I  
**Lo Chart** L-23C, A



Runway	Surface	Length	Width	Lighting			VGSI		
				Runway	Approach				
10L/28R 10R/28L	Asph Conc	9,000ft 8,000ft	150ft 150ft	HIRL	MALSR / MALSR MALSF / MALSF	P4R/P4L P4R/P4L			
Airport Remarks	See Airport Facility Directory remarks and current NOTAMS. Arpt clsd to air carrier jet trng. Arpt clsd to large acft trng over 58,000 lbs max certificated GWT. Flocks of birds on and in vicinity of fld.								
	ATIS	CTAF	UNICOM	GND CON	TOWER	APP CON	CLNC DEL	DEP CON	
135.000		122.950	121.400 121.700	119.300 120.200	128.600	128.400	128.600		
WEATHER 1-800-WX-BRIEF		ASOS / AWOS				Services			
		135.0	954-359-7857		Airframe	YES	Telephone	YES	
Fixed Base Operator				Telephone		Electronics	YES	Lodging	YES
National Jets Air Center Fort Lauderdale Jet Center Signature Flight Support Jetscape Services						Powerplant	YES	Dining	YES
						Rental Car	YES	Taxi	YES
						FUEL	100LL, Jet A		
						ATTENDED (Month/Day/Hr)	ALL/ALL/ALL		

# Fort Myers / Lee Page Field

**Owner** Lee County Port Authority  
**Manager** Barry C Bratton A.A.E.  
 5200 Capt. Channing Page Drive  
 Fort Myers, FL 33907-1526

**Phone** 239-590-6601

**Fax** 239-590-6615

**E-Mail** bcbatton@flylcpa.com

**Website** www.flylcpa.com/fmy/index.php

**Identifier** FMY  
**Latitude** 26-35.200 N  
**Longitude** 81-51.797 W  
**Elevation** 17 ft  
**From City** 3 Miles S  
**Sectional** Miami  
**HI Chart** H-8H  
**Lo Chart** L-21D, 23B



Runway	Surface	Length	Width	Lighting			VGSI	
				Runway	Approach			
05/23 13/31	Asph Asph	6,406ft 4,912ft	150ft 150ft	MIRL MIRL			V4L/V4L V4L/V4L	
Airport Remarks	See Airport Facility Directory remarks and current NOTAMS. High density bird population within airport boundaries. Brightly lighted ball field 1,500 ft SE of approach end Rwy 05. Noise sensitive airport. Fees for all charter & revenue producing aircraft. PPR for customs clearance.							
ATIS	CTAF	UNICOM	GND CON	TOWER	APP CON	CLNC DEL	DEP CON	
123.725	119.000		121.700	119.000	126.800 134.750	121.700	126.800 134.750	
WEATHER		ASOS / AWOS				Services		
1-800-WX-BRIEF			239-936-2318		Airframe	YES	Telephone	YES
Fixed Base Operator				Telephone	Electronics	YES	Lodging	YES
Page Field Aviation Center				239-936-1443	Powerplant	YES	Dining	NO
					Rental Car	YES	Taxi	YES
					FUEL	100LL, Jet A, Mogas		
					ATTENDED (Month/Day/Hr)	ALL/ALL/0700-2300		



# Fort Myers / Lee Southwest Florida International Airport

**Owner** Lee County Port Authority  
**Manager** Peter B. Modys  
 11000 Terminal Access Rd, Ste 8671  
 Fort Myers, FL 33913-8213

**Phone** 239-590-4700  
**E-Mail** pbmodys@flylcpa.com  
**Website** www.flylcpa.com

**Fax** 239-590-4707

**Identifier** RSW  
**Latitude** 26-32.170 N  
**Longitude** 81-45.310 W  
**Elevation** 30 ft  
**From City** 10 Miles SE  
**Sectional** Miami  
**HI Chart** H-8H  
**Lo Chart** L-21D, 23B



Runway	Surface	Length	Width	Lighting			VGSI		
				Runway	Approach				
06/24	Asph	12,000ft	150ft	HIRL	MALSR / REIL		P4L/P4L		
Airport Remarks	See Airport Facility Directory remarks and current NOTAMS. Right traffic Rwy 06. Birds & wildlife on & in vicinity of airport. No helicopter operations permitted on terminal apron. Noise abatement procedures Customs user fee airport. Commerical aircraft fees.								
ATIS	CTAF	UNICOM	GND CON	TOWER	APP CON	CLNC DEL	DEP CON		
124.650	128.750	122.950	121.900	128.750	126.800 134.750	132.075	126.800 134.750		
WEATHER 1-800-WX-BRIEF		ASOS / AWOS			Services				
		124.650	239-561-0966	Airframe	YES	Telephone	YES		
Fixed Base Operator				Telephone		Electronics	NO	Lodging	YES
				Powerplant	YES	Dining	YES		
PrivateSky Aviation Services,Inc				239-225-6100		Rental Car	YES	Taxi	YES
						FUEL	100LL, Jet A		
						ATTENDED (Month/Day/Hr)	ALL/ALL/ALL		

Florida Department of Transportation

**Fort Pierce / St. Lucie  
St Lucie County International Airport**

**Owner** St. Lucie County  
**Manager** John T Wiatrak CM, ACE  
2300 Virginia Avenue  
Fort Pierce, FL 34946

**Phone** 772-462-1727

**Fax** 772-462-1718

**E-Mail** wiatrakj@stlucieco.org

**Website** www.stlucieco.gov/airport

**Identifier** FPR  
**Latitude** 27-29.704 N  
**Longitude** 80-22.096 W  
**Elevation** 23 ft  
**From City** 3 Miles NW  
**Sectional** Miami  
**HI Chart** H-8I  
**Lo Chart** L-24F



Runway	Surface	Length	Width	Lighting			VGSI	
				Runway	Approach			
10L/28R 10R/28L 14/32	Asph Asph Asph	4,000ft 6,492ft 4,755ft	75ft 150ft 100ft	MIRL MIRL MIRL	REIL / REIL		N/N V4L/V4L P4L/N	
Airport Remarks	See Airport Facility Directory remarks and current NOTAMS. When tower closed right traffic Rwy 14. Numerous birds & wildlife on & in vicinity of airport. Extensive flight training on & within 20 miles of airport below 6,000 ft. Extremely noise sensitive area E & SE. Noise abatement procedures.							
ATIS	CTAF	UNICOM	GND CON	TOWER	APP CON	CLNC DEL	DEP CON	
134.825	128.200		119.550	128.200	132.250		132.250	
WEATHER 1-800-WX-BRIEF	ASOS / AWOS				Services			
	134.825	772-489-4281		Airframe	YES	Telephone	YES	
Fixed Base Operator				Telephone	Electronics	YES	Lodging	YES
APP Jet Center				772-489-2285	Powerplant	YES	Dining	YES
					Rental Car	YES	Taxi	YES
					FUEL	100LL, Jet A		
					ATTENDED (Month/Day/Hr)	All/All/0700-2100		

# Gainesville / Alachua Gainesville Regional Airport

**Owner** Gainesville-Alachua County Regional Airport Authority  
**Manager** Allan J Penksa AAE  
 3880 Northeast 39th Avenue, Suite A  
 Gainesville, FL 32609

**Phone** 352-373-0249 x11 **Fax** 352-374-8368  
**E-Mail** allan.penksa@flygainesville.com  
**Website** www.flygainesville.com

**Identifier** GNV  
**Latitude** 29-41.403 N  
**Longitude** 82-16.307 W  
**Elevation** 151 ft  
**From City** 3 Miles NE  
**Sectional** Jacksonville  
**Hi Chart** H-8H  
**Lo Chart** L-21D, 24G



Runway	Surface	Length	Width	Lighting		VGSI
				Runway	Approach	
07/25	Asph	4,158ft	100ft	MIRL		P4L/P4L
11/29	Asph	7,504ft	150ft	HIRL	REIL / MALSR	P4L/P4R

<b>Airport Remarks</b>	See Airport Facility Directory remarks and current NOTAMS. High density migratory birds during daylight hours in vicinity of all runways.						
------------------------	---	--	--	--	--	--	--

ATIS	CTAF	UNICOM	GND CON	TOWER	APP CON	CLNC DEL	DEP CON
127.150	119.550	122.950	121.700	119.550	118.175	121.700	118.175

WEATHER		ASOS / AWOS		Services			
1-800-WX-BRIEF		127.15	352-335-8672	<b>Airframe</b>	YES	<b>Telephone</b>	YES
<b>Fixed Base Operator</b>				<b>Electronics</b>	YES	<b>Lodging</b>	YES
				<b>Powerplant</b>	YES	<b>Dining</b>	YES
University Air Center				<b>Rental Car</b>	YES	<b>Taxi</b>	YES
				<b>FUEL</b>	100LL, Jet A		
				<b>ATTENDED</b> (Month/Day/Hr)	ALL/ALL/ALL		

# High Springs / Alachua Oak Tree Landing Airport

**Owner** Oak Tree Landing LLC  
**Manager** Julie Cole  
 3603 Northwest 63rd Place  
 Gainesville, FL 32653

**Phone** 352-871-5354  
**E-Mail** jhccole@gmail.com  
**Website**

**Fax** 866-853-8421

**Identifier** 6J8  
**Latitude** 29-43.208 N  
**Longitude** 82-39.838 W  
**Elevation** 90 ft  
**From City** 7 Miles SW  
**Sectional** Jacksonville  
**Hi Chart**  
**Lo Chart**



Runway	Surface	Length	Width	Lighting		VGSI			
				Runway	Approach				
09/27	Asph	4,990ft	75ft			N/N			
Airport Remarks	See Airport Facility Directory remarks and current NOTAMS. VFR only.								
ATIS	CTAF	UNICOM	GND CON	TOWER	APP CON	CLNC DEL	DEP CON		
122.900									
WEATHER 1-800-WX-BRIEF		ASOS / AWOS			Services				
				Airframe	NO	Telephone	YES		
Fixed Base Operator				Telephone		Electronics	NO	Lodging	NO
						Powerplant	NO	Dining	NO
						Rental Car	NO	Taxi	NO
						FUEL			
						ATTENDED (Month/Day/Hr)	UNATNDD		

# Hilliard / Nassau Hilliard Airpark

**Owner** Town of Hilliard  
**Manager** Joseph Blake  
P.O. Box 549  
Hilliard, FL 32406-0549

**Phone** 904-923-0482  
**E-Mail** josephblake@comcast.net  
**Website**

**Fax**

**Identifier** 01J  
**Latitude** 30-41.281 N  
**Longitude** 81-54.357 W  
**Elevation** 59 ft  
**From City** 1 Miles E  
**Sectional** Jacksonville  
**Hi Chart**  
**Lo Chart**




Runway	Surface	Length	Width	Lighting		VGSI			
				Runway	Approach				
18/36	Turf	3,600ft	120ft	HIRL		P2R/P2L			
Airport Remarks	See Airport Facility Directory remarks and current NOTAMS. VFR only.								
ATIS	CTAF	UNICOM	GND CON	TOWER	APP CON	CLNC DEL	DEP CON		
122.900									
WEATHER 1-800-WX-BRIEF		ASOS / AWOS			Services				
				Airframe	NO	Telephone	YES		
Fixed Base Operator				Telephone		Electronics	NO	Lodging	NO
						Powerplant	NO	Dining	YES
						Rental Car	NO	Taxi	NO
				FUEL					
				ATTENDED (Month/Day/Hr)		UNATNDD			

# Hollywood / Broward North Perry Airport

**Owner** Broward County Board of Commissioners  
**Manager** Nina MacPherson  
 101 SW 77th Way  
 Pembroke Pines, FL 33023-2509

**Phone** 954-359-1016 **Fax** 954-962-3119  
**E-Mail** nmacpherson@broward.org  
**Website** http://NorthPerryAirport.net

**Identifier** HWO  
**Latitude** 26-00.085 N  
**Longitude** 80-14.431 W  
**Elevation** 9 ft  
**From City** 5 Miles W  
**Sectional** Miami  
**HI Chart**  
**Lo Chart** L-23C, A




Runway	Surface	Length	Width	Lighting			VGSI
				Runway	Approach		
01L/19R	Asph	3,350ft	100ft	MIRL	REIL / REIL		P2L/P2L
01R/19L	Asph	3,260ft	100ft				P2L/P2L
10L/28R	Asph	3,240ft	100ft				P2L/P2L
10R/28L	Asph	3,255ft	100ft	MIRL	REIL / REIL		P4L/P2L
Airport Remarks	See Airport Facility Directory remarks and current NOTAMS. Right traffic Rwy 09R, 18R, 27R & 36R. Bird activity in vicinity of airport. High volume of banner towing and student flight in vicinity of airport. Numerous tall towers SE of airport cause radio interference.						
ATIS	CTAF	UNICOM	GND CON	TOWER	APP CON	CLNC DEL	DEP CON
135.475	132.100	122.950	120.450	132.100 134.300	128.600	128.600	
WEATHER 1-800-WX-BRIEF		ASOS / AWOS			Services		
		135.475	954-983-5904	Airframe	YES	Telephone	YES
Fixed Base Operator				Electronics	YES	Lodging	YES
The Fuel Depot @ Bobby's Landing Hollywood Aviation, Inc				Powerplant	YES	Dining	NO
				Rental Car	YES	Taxi	YES
				FUEL	100LL, Jet A		
				ATTENDED (Month/Day/Hr)	ALL/ALL/0700-2100		

# Homestead / Miami-Dade Homestead General Aviation Airport

**Owner** Miami-Dade County  
**Manager** Chris McArthur  
 12800 Southwest 145th Avenue  
 Miami, FL 33186

**Phone** 305-869-1700 **Fax** 305-869-1780  
**E-Mail** cmcarthur@miami-airport.com  
**Website** www.miami-airport.com/homestead.asp

**Identifier** X51  
**Latitude** 25-29.923 N  
**Longitude** 80-33.254 W  
**Elevation** 9 ft  
**From City** 4 Miles NW  
**Sectional** Miami  
**Hi Chart**  
**Lo Chart** L-23C, A



Runway	Surface	Length	Width	Lighting		VGSI
				Runway	Approach	
09U/27U	Turf	2,501ft	150ft			N/N
10/28	Asph	3,000ft	75ft	MIRL		P2L/N
18/36	Asph	4,000ft	100ft	MIRL		N/P4R

<b>Airport Remarks</b>	See Airport Facility Directory remarks and current NOTAMS. VFR only. Right traffic Rwy 18 & 27. Parachute jumping and extensive crop dusting in area. Ultralight activity on & in vicinity of airport. Aerobatic box south of airport.						
------------------------	--	--	--	--	--	--	--

ATIS	CTAF	UNICOM	GND CON	TOWER	APP CON	CLNC DEL	DEP CON
	122.800	122.800			125.500		125.500

WEATHER		ASOS / AWOS		Services			
1-800-WX-BRIEF		118.375	305-247-2791	<b>Airframe</b>	YES	<b>Telephone</b>	YES
<b>Fixed Base Operator</b>				<b>Electronics</b>	NO	<b>Lodging</b>	YES
				<b>Powerplant</b>	YES	<b>Dining</b>	YES
Roberts Air South Homestead Executive Jet Center				<b>Rental Car</b>	YES	<b>Taxi</b>	YES
				<b>FUEL</b>	100LL, Jet A		
				<b>ATTENDED</b> (Month/Day/Hr)	ALL/ALL/ALL		

# **Immokalee / Collier** **Immokalee Regional Airport**

**Owner** Collier County Airport Authority  
**Manager** Justin E Lobb  
 2005 Mainsail Dr, Ste 1  
 Naples, FL 34114

**Phone** 239-642-7878 x35 **Fax** 239-394-3515  
**E-Mail** JustinLobb@colliergov.net  
**Website** www.colliergov.net/Index.aspx?page=59

**Identifier** IMM  
**Latitude** 26-26.023 N  
**Longitude** 81-24.029 W  
**Elevation** 36 ft  
**From City** 1 Miles NE  
**Sectional** Miami  
**Hi Chart** H-8H  
**Lo Chart** L-23C



Runway	Surface	Length	Width	Lighting			VGSI	
				Runway	Approach			
09/27 18/36	Asph Asph	5,000ft 4,550ft	100ft 150ft	MIRL MIRL	REIL / REIL REIL / REIL	P4L/P4L P4L/P4L		
Airport Remarks	See Airport Facility Directory remarks and current NOTAMS. Glider activity below 10,000 ft within 10 nm from SR-SS. Crop dusting operations conducted during daylight hours. Take-offs and landings on turf areas of airport are not authorized. Taxiway B is not lighted.							
ATIS	CTAF	UNICOM	GND CON	TOWER	APP CON	CLNC DEL	DEP CON	
122.900				119.750 134.750		119.750 134.750		
WEATHER 1-800-WX-BRIEF		ASOS / AWOS		Services				
		118.525	239-657-2038	Airframe	YES	Telephone	YES	
Fixed Base Operator				Electronics		NO	Lodging	YES
				Powerplant		YES	Dining	YES
Immokalee Airport				Rental Car		YES	Taxi	NO
				FUEL		100LL, Jet A		
				ATTENDED (Month/Day/Hr)		ALL/ALL/0800-1700		



# **Indiantown / Martin Indiantown Airport**

**Owner** Indiantown International Inc.  
**Manager** Clyde W Dawson  
P.O. Box 1234  
Indiantown, FL 34956-1234

**Phone** 772-597-5800  
**E-Mail**  
**Website**

**Fax** 772-597-5805

**Identifier** X58  
**Latitude** 27-02.187 N  
**Longitude** 80-26.403 W  
**Elevation** 30 ft  
**From City** 2 Miles NE  
**Sectional** Miami  
**Hi Chart**  
**Lo Chart**



Runway	Surface	Length	Width	Lighting		VGSI	
				Runway	Approach		
13/31	Turf	5,512ft	95ft			N/N	
Airport Remarks	See Airport Facility Directory remarks and current NOTAMS. VFR only. No touch & go landings. PPR for transient aircraft training. Standing water runway edges after rain. Landing fee currently in effect. \$10 landing fee waived with fuel purchase.						
ATIS	CTAF	UNICOM	GND CON	TOWER	APP CON	CLNC DEL	DEP CON
123.000		123.000					
WEATHER 1-800-WX-BRIEF		ASOS / AWOS			Services		
Fixed Base Operator		Telephone		Airframe	YES	Telephone	YES
				Electronics	NO	Lodging	YES
				Powerplant	YES	Dining	YES
				Rental Car	NO	Taxi	NO
				FUEL	100LL		
X-58, Inc.		772-597-5800		ATTENDED (Month/Day/Hr)	UNATNDD		

# Inverness / Citrus Inverness Airport

**Owner** Citrus County  
**Manager** Bill J Bachschmidt  
P.O. Box 1589  
Inglis, FL 34449-1589

**Phone** 352-447-5488 x227 **Fax** 352-447-4133  
**E-Mail** BILLB@dabcon.com  
**Website** www.bocc.citrus.fl.us/pubworks/public\_works.htm

**Identifier** INF  
**Latitude** 28-48.516 N  
**Longitude** 82-18.989 W  
**Elevation** 50 ft  
**From City** 2 Miles SE  
**Sectional** Jacksonville  
**Hi Chart** H-8H  
**Lo Chart** L-21D, 24F



Runway	Surface	Length	Width	Lighting			VGSI	
				Runway	Approach			
01/19	Asph	5,001ft	75ft	MIRL	REIL / REIL		P4L/P4L	
Airport Remarks	See Airport Facility Directory remarks and current NOTAMS. VFR only. Right traffic Rwy 01.							
ATIS	CTAF	UNICOM	GND CON	TOWER	APP CON	CLNC DEL	DEP CON	
122.725		122.725		118.175		118.175		
WEATHER 1-800-WX-BRIEF		ASOS / AWOS			Services			
		119.975	352-341-0264	Airframe	NO	Telephone	YES	
Fixed Base Operator				Telephone	Electronics	NO	Lodging	YES
Whiskey Bravo Air, Inc				352-341-0322	Powerplant	NO	Dining	YES
					Rental Car	YES	Taxi	YES
					FUEL	100LL, Jet A		
				ATTENDED (Month/Day/Hr)	ALL/ALL/0700-1900			

# Jacksonville / Duval Cecil Airport

**Owner** Jacksonville Aviation Authority  
**Manager** Kelly Dollarhide  
13365 Simpson Way  
Jacksonville, FL 32221

**Phone** 904-573-1604

**Fax** 904-779-9745

**E-Mail** kelly.dollarhide@cecilairport.com

**Website** www.cecilairport.com

**Identifier** VQQ  
**Latitude** 30-13.120 N  
**Longitude** 81-52.600 W  
**Elevation** 81 ft  
**From City** 13 Miles SW Jacksonville  
**Sectional** H-8H  
**Hi Chart** L-121D, 24G, A  
**Lo Chart**



Runway	Surface	Length	Width	Lighting		VGSI
				Runway	Approach	
09L/27R	Asph/Conc	4,439ft	200ft			N/N
09R/27L	Asph/Conc	8,003ft	200ft	HIRL	MALSR /	P4L/P4L
18L/36R	Asph/Conc	12,503ft	200ft	HIRL	MALSR / MALSR	P4L/P4L
18R/36L	Asph/Conc	8,002ft	200ft			N/N

<b>Airport Remarks</b>	See Airport Facility Directory remarks and current NOTAMS. Wildlife in vicinity of airport.						
------------------------	---	--	--	--	--	--	--

ATIS	CTAF	UNICOM	GND CON	TOWER	APP CON	CLNC DEL	DEP CON
125.275	126.100	122.950	121.625	126.100	123.800	121.625	123.800

WEATHER		ASOS / AWOS		Services			
1-800-WX-BRIEF		125.275	904-778-6934	<b>Airframe</b>	YES	<b>Telephone</b>	YES
<b>Fixed Base Operator</b> Jacksonville JetPort				<b>Electronics</b>	YES	<b>Lodging</b>	YES
				<b>Powerplant</b>	YES	<b>Dining</b>	YES
				<b>Rental Car</b>	YES	<b>Taxi</b>	YES
				<b>FUEL</b>	100LL, Jet A1+		
				<b>ATTENDED</b> (Month/Day/Hr)	ALL/ALL/0700-2200		

# Jacksonville / Duval Herlong Recreational Airport

**Owner** Jacksonville Aviation Authority  
**Manager** Rolf Riechmann  
 9300 Normandy Blvd, Ste 4  
 Jacksonville, FL 32221-5522

**Phone** 904-741-5071  
**E-Mail** rolf.riechmann@flyherlong.com  
**Website** www.flyherlong.com

**Fax** 904-781-4851

**Identifier** HEG  
**Latitude** 30-16.514 N  
**Longitude** 81-48.323 W  
**Elevation** 87 ft  
**From City** 8 Miles SW  
**Sectional**  
**Hi Chart**  
**Lo Chart** L-21D, 24G, A



Runway	Surface	Length	Width	Lighting			VGSI			
				Runway	Approach					
07/25	Asph	3,999ft	100ft	MIRL			P2L/P2L			
11/29	Asph	3,500ft	100ft	MIRL			P2L/P2L			
Airport Remarks	See Airport Facility Directory remarks and current NOTAMS. Parachute jumping. Ultralight & glider activity on & in vicinity of airport.									
ATIS	CTAF	UNICOM	GND CON	TOWER	APP CON	CLNC DEL	DEP CON			
123.000		123.000		124.400			124.400			
WEATHER 1-800-WX-BRIEF		ASOS / AWOS			Services					
		119.275	904-695-0334	Airframe	YES	Telephone	YES			
Fixed Base Operator				Telephone		Electronics	NO	Lodging	YES	
						Powerplant	YES	Dining	YES	
Herlong Aviation				904-783-2805		Rental Car	YES	Taxi	YES	
						FUEL		100LL, Jet A		
						ATTENDED (Month/Day/Hr)		ALL/ALL/0630-1930		

**Jacksonville / Duval**  
**Jacksonville Executive At Craig Airport**

**Owner** Jacksonville Aviation Authority  
**Manager** Tiffany Gillem  
 855-1 Saint Johns Bluff Road North, Suite 500  
 Jacksonville, FL 32225-8388

**Phone** 904-741-5061 **Fax** 904-645-6483  
**E-Mail** tiffany.gillem@flyjaxex.com  
**Website** www.jaa.aero/AirSys/Craig.aspx

**Identifier** CRG  
**Latitude** 30-20.179 N  
**Longitude** 81-30.867 W  
**Elevation** 41 ft  
**From City** 8 Miles E  
**Sectional**  
**Hi Chart**  
**Lo Chart** L-21D, 24G, A



Runway	Surface	Length	Width	Lighting			VGSI	
				Runway	Approach			
05/23 14/32	Asph Asph/Gravel	4,004ft 4,008ft	100ft 100ft	MIRL HIRL	/ REIL REIL / MALSR		P4L/P4L P4L/P4L	
Airport Remarks	See Airport Facility Directory remarks and current NOTAMS. Birds and wildlife on & in vicinity of airport. Banner towing on weekends & special events. Noise abatement procedures.							
ATIS	CTAF	UNICOM	GND CON	TOWER	APP CON	CLNC DEL	DEP CON	
125.400	132.100	122.950	121.800	132.100	124.900	118.350	124.900	
WEATHER 1-800-WX-BRIEF		ASOS / AWOS			Services			
		125.4	904-646-4670	Airframe	YES	Telephone	YES	
Fixed Base Operator				Electronics	YES	Lodging	YES	
				Powerplant	YES	Dining	YES	
Avitat Sky Harbor Craig Air Center				Rental Car	YES	Taxi	YES	
				FUEL		100LL, Jet A		
				ATTENDED (Month/Day/Hr)		ALL/MON-FRI/0600-2300 ALL/SAT-SUN/0600-2200		

**Jacksonville / Duval  
Jacksonville International Airport**

**Owner** Jacksonville Aviation Authority  
**Manager** Steven J Grossman  
 14201 Pecan Park Road  
 Jacksonville, FL 32218

**Phone** 904-741-2069 **Fax** 904-741-2039  
**E-Mail** [steve.grossman@flyjacksonville.com](mailto:steve.grossman@flyjacksonville.com)  
**Website** [www.jia.aero](http://www.jia.aero)

**Identifier** JAX  
**Latitude** 30-29.643 N  
**Longitude** 81-41.272 W  
**Elevation** 30 ft  
**From City** 9 Miles N  
**Sectional** Jacksonville  
**Hi Chart** H-8H  
**Lo Chart** L-21D, 24G, A



Runway	Surface	Length	Width	Lighting		VGSI
				Runway	Approach	
08/26	Conc	10,000ft	150ft	HIRL	ALSF2 / MALSR	P4L/P4R
14/32	Conc	7,701ft	150ft	HIRL	MALSR / REIL	P4L/P4L

<b>Airport Remarks</b>	See Airport Facility Directory remarks and current NOTAMS. Wildlife on airfield, more active in evening hours.						
------------------------	--	--	--	--	--	--	--

ATIS	CTAF	UNICOM	GND CON	TOWER	APP CON	CLNC DEL	DEP CON
125.850		122.950	121.900	118.300	127.000	119.500	127.000

WEATHER		ASOS / AWOS		Services			
1-800-WX-BRIEF		125.85	904-741-4304	<b>Airframe</b>	YES	<b>Telephone</b>	YES
<b>Fixed Base Operator</b> Signature Flight Support 904-741-2201				<b>Electronics</b>	YES	<b>Lodging</b>	YES
				<b>Powerplant</b>	YES	<b>Dining</b>	YES
				<b>Rental Car</b>	YES	<b>Taxi</b>	YES
				<b>FUEL</b>	100LL, Jet A		
				<b>ATTENDED</b> (Month/Day/Hr)	ALL/ALL/ALL		

# **Key West / Monroe Key West International Airport**

**Owner** Monroe County  
**Manager** Don DeGraw  
 9400 Overseas Highway, Ste 200  
 Marathon, FL 33050-3234

**Phone** 305-289-6302 **Fax** 305-743-0396  
**E-Mail** DeGraw-Donald@MonroeCounty-FL  
**Website** www.eywairport.com

**Identifier** EYW  
**Latitude** 24-33.367 N  
**Longitude** 81-45.573 W  
**Elevation** 3 ft  
**From City** 2 Miles E  
**Sectional** Miami  
**Hi Chart**  
**Lo Chart** L-21D, 23C



Runway	Surface	Length	Width	Lighting			VGSI		
				Runway	Approach				
09/27	Asph	4,801ft	100ft	MIRL	REIL / REIL		V4L/V4L		
Airport Remarks	See Airport Facility Directory remarks and current NOTAMS. Right traffic Rwy 09. Parachute jumping. Birds on & in vicinity of airport. Restricted Area R-2916 located 14 nm NE of airport on cable to 14,000 ft. Noise abatement procedures. Intensive military traffic S & E of airport.								
ATIS	CTAF	UNICOM	GND CON	TOWER	APP CON	CLNC DEL	DEP CON		
119.675	118.200	122.950	121.900	118.200	124.025 133.500	121.900	124.025 133.500		
WEATHER 1-800-WX-BRIEF		ASOS / AWOS			Services				
		119.675	305-292-4046	Airframe	YES	Telephone	YES		
Fixed Base Operator				Telephone		Electronics	NO	Lodging	YES
				Powerplant	YES	Dining	YES		
Island City Flying Service				305-296-5422		Rental Car	YES	Taxi	YES
						FUEL	100, Jet A		
						ATTENDED (Month/Day/Hr)	ALL/ALL/0700-2300		

Florida Department of Transportation


# Keystone Heights / Clay Keystone Airpark

**Owner** Keystone Airpark Authority  
**Manager** Maria Gall  
7100 Airport Road  
Starke, FL 32091

**Phone** 352-473-0031  
**E-Mail** mgall@keystoneairport.com  
**Website** www.keystoneairport.com

**Fax** 352-473-4251

**Identifier** 42J  
**Latitude** 29-50.665 N  
**Longitude** 82-02.006 W  
**Elevation** 196 ft  
**From City** 3 Miles N  
**Sectional** Jacksonville  
**Hi Chart** H-8H  
**Lo Chart** L-21D, 24G



Runway	Surface	Length	Width	Lighting			VGSI		
				Runway	Approach				
05/23 11/29	Asph Asph	5,046ft 4,899ft	100ft 75ft	MIRL HIRL	REIL / REIL REIL /		P2L / P2L P2L / P2L		
Airport Remarks	See Airport Facility Directory remarks and current NOTAMS. Animals on & in vicinity of airport. Restricted Area R-2903A 1.5 miles Rwy 22 end; fly left traffic to avoid.								
	ATIS	CTAF	UNICOM	GND CON	TOWER	APP CON	CLNC DEL	DEP CON	
122.700		122.700		118.175			118.175		
WEATHER 1-800-WX-BRIEF		ASOS / AWOS			Services				
		124.275	352-473-8273	Airframe	YES	Telephone	YES		
Fixed Base Operator				Telephone		Electronics	NO	Lodging	YES
				Keystone Airpark Authority		352-473-4807		Powerplant	YES
Rental Car	YES	Taxi	YES						
FUEL		100LL, Jet A							
				ATTENDED (Month/Day/Hr)		ALL/ALL/0800-1800			



**LaBelle / Hendry  
La Belle Municipal Airport**

**Owner** Hendry County  
**Manager** Thomas Vaughan  
P.O. Box 1607  
LaBelle, FL 33975

**Phone** 863-675-1568  
**E-Mail** tvaughan@hendryfla.net  
**Website** www.flylabelle.com

**Fax** 863-675-2156

**Identifier** X14  
**Latitude** 26-44.654 N  
**Longitude** 81-25.955 W  
**Elevation** 20 ft  
**From City** 1 Miles S  
**Sectional** Miami  
**Hi Chart** H-8H  
**Lo Chart** L-21D, 23C




Runway	Surface	Length	Width	Lighting			VGSI
				Runway	Approach		
14/32	Asph	5,254ft	75ft	MIRL	REIL / REIL		P4L/P4L
Airport Remarks	See Airport Facility Directory remarks and current NOTAMS.						
ATIS	CTAF	UNICOM	GND CON	TOWER	APP CON	CLNC DEL	DEP CON
122.800		122.800			126.800 134.750		126.800 134.750
WEATHER 1-800-WX-BRIEF		ASOS / AWOS			Services		
				Airframe	YES	Telephone	YES
Fixed Base Operator				Electronics	YES	Lodging	YES
				Powerplant	YES	Dining	YES
				Rental Car	YES	Taxi	YES
				FUEL	100LL, Jet A		
Hendry County				863-675-1568	ATTENDED (Month/Day/Hr)	All/Monday-Friday/0800-1700	

# Lake City / Columbia Lake City Gateway Airport

**Owner** City of Lake City  
**Manager** Nick Harwell  
3524 East U.S. Highway 90  
Lake City, FL 32055

**Phone** 386-752-1066 x118 **Fax** 386-752-5584  
**E-Mail** harwelln@lcfia.com  
**Website** <http://www.lcfia.com/klcqairport.htm>

**Identifier** LCQ  
**Latitude** 30-10.922 N  
**Longitude** 82-34.616 W  
**Elevation** 201 ft  
**From City** 3 Miles E  
**Sectional** Jacksonville  
**Hi Chart** H-8H, 12F  
**Lo Chart** L-21D, 24G



Runway	Surface	Length	Width	Lighting			VGSI	
				Runway	Approach			
05/23 10/28	Asph Asph	4,000ft 8,003ft	75ft 150ft	MIRL MIRL	/ REIL		N/N P2L/P2L	
Airport Remarks	See Airport Facility Directory remarks and current NOTAMS. Right traffic Rwy 28. Helicopters advised to taxi on paved areas only.							
ATIS	CTAF	UNICOM	GND CON	TOWER	APP CON	CLNC DEL	DEP CON	
119.200		122.950	121.900	119.200	125.375	125.375		
WEATHER 1-800-WX-BRIEF		ASOS / AWOS			Services			
		120.675	386-754-9366	Airframe	YES	Telephone	YES	
Fixed Base Operator				Telephone	Electronics	NO	Lodging	YES
Lake City Airport				386-752-1066	Powerplant	YES	Dining	YES
					Rental Car	YES	Taxi	YES
					FUEL	100LL, Jet A		
					ATTENDED (Month/Day/Hr)	ALL/ALL/0800-1800		

**Lake Wales / Polk  
Chalet Suzanne Air Strip**

**Owner** Chalet Suzanne Properties, Inc  
**Manager** Jeff Kent  
 3800 Chalet Suzanne Dr  
 Lake Wales, FL 33859

**Phone** 863-676-6011 **Fax** 866-405-4082  
**E-Mail** kenters289@gmail.com  
**Website** www.chaletsuzanne.com/airstrip.html

**Identifier** X25  
**Latitude** 27-57.228 N  
**Longitude** 81-36.085 W  
**Elevation** 130 ft  
**From City** 3 Miles N  
**Sectional** Miami  
**Hi Chart**  
**Lo Chart**



Runway	Surface	Length	Width	Lighting			VGSI	
				Runway	Approach			
18/36	Turf	2,313ft	60ft	NSTD			N/N	
Airport Remarks	See Airport Facility Directory remarks and current NOTAMS. VFR only.							
	ATIS	CTAF	UNICOM	GND CON	TOWER	APP CON	CLNC DEL	DEP CON
122.800		122.800						
WEATHER		ASOS / AWOS			Services			
1-800-WX-BRIEF				Airframe	NO	Telephone	YES	
Fixed Base Operator				Telephone	Electronics	NO	Lodging	NO
Chalet Suzanne Air Strip				863-676-6011	Powerplant	NO	Dining	NO
					Rental Car	NO	Taxi	NO
					FUEL			
					ATTENDED (Month/Day/Hr)	ALL/ALL/0800-2100		

# Lake Wales / Polk Lake Wales Municipal Airport

**Owner** Lake Wales Airport Authority  
**Manager** Betty Hill  
 440 South Airport Road  
 Lake Wales, FL 33859

**Phone** 863-678-1003 **Fax** 863-678-1409  
**E-Mail** bettyhill@verizon.net  
**Website** <http://www.cityoflakewales.com/airport/index.shtml>

**Identifier** X07  
**Latitude** 27-53.628 N  
**Longitude** 81-37.225 W  
**Elevation** 127 ft  
**From City** 2 Miles W  
**Sectional** Miami  
**Hi Chart**  
**Lo Chart** L-21D, 24F



Runway	Surface	Length	Width	Lighting			VGSI			
				Runway	Approach					
06/24 17/35	Asph Asph	3,999ft 3,860ft	100ft 75ft	MIRL			P4R/P4L P2R/P2L			
Airport Remarks	See Airport Facility Directory remarks and current NOTAMS. Parachute jumping. Ultralight activity on & in vicinity of airport.									
	ATIS	CTAF	UNICOM	GND CON	TOWER	APP CON	CLNC DEL	DEP CON		
122.800		122.800		120.650			120.650			
WEATHER 1-800-WX-BRIEF		ASOS / AWOS				Services				
		124.225	863-678-1334	Airframe	NO	Telephone	YES			
Fixed Base Operator				Telephone		Electronics	NO	Lodging	YES	
						Powerplant	NO	Dining	NO	
Lake Wales Aviation, Inc.				863-678-0080		Rental Car	YES	Taxi	NO	
						FUEL		100LL, Jet A		
						ATTENDED (Month/Day/Hr)		All/All/0900-1700		

**Lakeland / Polk  
Lakeland Linder Regional Airport**

**Owner** City of Lakeland  
**Manager** Eugene Conrad III  
 3900 Don Emerson Drive, Suite 210  
 Lakeland, FL 33811

**Phone** 863-834-3298  
**E-Mail** gene.conrad@lakelandgov.net  
**Website** www.lakelandairport.com/

**Fax** 863-834-3274

**Identifier** LAL  
**Latitude** 27-59.335 N  
**Longitude** 82-01.113 W  
**Elevation** 142 ft  
**From City** 4 Miles SW  
**Sectional** Miami  
**Hi Chart** H-8H  
**Lo Chart** L-21D, 24F



Runway	Surface	Length	Width	Lighting			VGSI			
				Runway	Approach					
05/23 09/27	Asph Asph	5,005ft 8,499ft	150ft 150ft	HIRL HIRL	MALSR /		P4L/P4L P2R/P4R			
Airport Remarks	See Airport Facility Directory remarks and current NOTAMS. Extensive bird activity on & in vicinity of airport.									
ATIS	CTAF	UNICOM	GND CON	TOWER	APP CON	CLNC DEL	DEP CON			
118.025	124.500	122.950	121.400	124.500	120.650 119.900	120.650 119.900				
WEATHER 1-800-WX-BRIEF		ASOS / AWOS			Services					
			863-834-2030	Airframe	YES	Telephone	YES			
Fixed Base Operator				Telephone		Electronics	YES	Lodging	YES	
						Powerplant	YES	Dining	YES	
Sheltair Aviation				863-647-3911		Rental Car	YES	Taxi	YES	
						FUEL		100LL, Jet A		
						ATTENDED (Month/Day/Hr)		ALL/ALL/0600-2200		

# Lakeland / Polk South Lakeland Airport

**Owner** South Lakeland Airport, Inc.  
**Manager** Jay Kurtz  
 7500 Coronet Rd  
 Mulberry, FL 33860-8307

**Phone** 863-701-0000 **Fax** 863-425-4923  
**E-Mail** [liteplane@bigfoot.com](mailto:liteplane@bigfoot.com)  
**Website** [www.therealsouthlakelandairport.com](http://www.therealsouthlakelandairport.com)

**Identifier** X49  
**Latitude** 27-56.001 N  
**Longitude** 82-02.638 W  
**Elevation** 110 ft  
**From City** 1 Miles S  
**Sectional** Miami  
**Hi Chart**  
**Lo Chart**



Runway	Surface	Length	Width	Lighting			VGSI		
				Runway	Approach				
14/32	Turf	2,412ft	100ft				N/N		
Airport Remarks	See Airport Facility Directory remarks and current NOTAMS. VFR only. Right traffic Rwy 14. No powered parachute or gyro ops. Airport has no night time operations. Turf runways may hold water after rain.								
ATIS	CTAF	UNICOM	GND CON	TOWER	APP CON	CLNC DEL	DEP CON		
122.900									
WEATHER 1-800-WX-BRIEF		ASOS / AWOS			Services				
				Airframe	YES	Telephone	YES		
Fixed Base Operator				Telephone		Electronics	NO	Lodging	YES
						Powerplant	YES	Dining	YES
						Rental Car	NO	Taxi	NO
						FUEL			
						ATTENDED (Month/Day/Hr)		ALL/SAT-SUN/0700-DUSK	

**Leesburg / Lake  
Leesburg International Airport**

**Owner** City of Leesburg  
**Manager** Tracey Dean  
P.O. Box 490630  
Leesburg, FL 34749-0630

**Phone** 352-728-9801 **Fax**  
**E-Mail** tracey.dean@leesburgflorida.gov  
**Website** http://www.leesburgflorida.gov/airport

**Identifier** LEE  
**Latitude** 28-49.368 N  
**Longitude** 81-48.551 W  
**Elevation** 77 ft  
**From City** 3 Miles NE  
**Sectional** Jacksonville  
**Hi Chart** H-8H  
**Lo Chart** L-21D, 24F



Runway	Surface	Length	Width	Lighting		VGSI
				Runway	Approach	
03/21	Asph	4,957ft	100ft	HIRL		P4L/P4R
13/31	Asph	6,300ft	100ft	HIRL	REIL / REIL	P4L/P4L

<b>Airport Remarks</b>	See Airport Facility Directory remarks and current NOTAMS.						
------------------------	--	--	--	--	--	--	--

ATIS	CTAF	UNICOM	GND CON	TOWER	APP CON	CLNC DEL	DEP CON
134.325	119.350	122.725	121.725	119.350	121.100		121.100

WEATHER		ASOS / AWOS		Services			
1-800-WX-BRIEF		134.325	352-787-1565	<b>Airframe</b>	YES	<b>Telephone</b>	YES
<b>Fixed Base Operator</b>				<b>Electronics</b>	YES	<b>Lodging</b>	YES
				<b>Powerplant</b>	YES	<b>Dining</b>	NO
Sunair Aviation				<b>Rental Car</b>	YES	<b>Taxi</b>	YES
				<b>FUEL</b>	100LL, Jet A		
				<b>ATTENDED</b> (Month/Day/Hr)	ALL/ALL/0700-1900		

**Live Oak / Suwannee  
Suwannee County Airport**

**Owner** Suwannee County  
**Manager** Greg Scott  
1201 Silas Drive  
Live Oak, FL 32064

**Phone** 386-362-3004  
**E-Mail** wgscott@windstream.net  
**Website** www.suwcounty.org

**Fax** 386-208-1580

**Identifier** 24J  
**Latitude** 30-18.102 N  
**Longitude** 83-01.416 W  
**Elevation** 104 ft  
**From City** 2 Miles W  
**Sectional** Jacksonville  
**Hi Chart**  
**Lo Chart** L-21D, 24G



Runway	Surface	Length	Width	Lighting			VGSI
				Runway	Approach		
07/25	Asph	4,005ft	75ft	MIRL	REIL / REIL		P2L/P2L
Airport Remarks	See Airport Facility Directory remarks and current NOTAMS. VFR only.						
ATIS	CTAF	UNICOM	GND CON	TOWER	APP CON	CLNC DEL	DEP CON
122.800		122.800					
WEATHER 1-800-WX-BRIEF		ASOS / AWOS			Services		
		118.225	386-362-1731	Airframe	YES	Telephone	YES
Fixed Base Operator				Electronics	NO	Lodging	YES
Suwannee County				Powerplant	YES	Dining	NO
				Rental Car	YES	Taxi	YES
				FUEL	100LL		
				ATTENDED (Month/Day/Hr)	ALL/MON-SAT/0800-1800		



# Marathon / Monroe The Florida Keys Marathon Airport

**Owner** Monroe County  
**Manager** Thomas Henderson  
 9400 Overseas Hwy, Ste 200  
 Marathon, FL 33050

**Phone** 305-743-0396 **Fax** 305-743-0396  
**E-Mail** henderson-thomas@monroecounty-  
**Website** http://www.fia-keys.com/marathon/marathon\_airport.cfm

**Identifier** MTH  
**Latitude** 24-43.571 N  
**Longitude** 81-03.082 W  
**Elevation** 5 ft  
**From City** 3 Miles E  
**Sectional** Miami  
**Hi Chart** H-8I  
**Lo Chart** L-23C



Runway	Surface	Length	Width	Lighting			VGSI
				Runway	Approach		
07/25	Asph	5,008ft	100ft	MIRL	REIL /		P4L/P4L
Airport Remarks	See Airport Facility Directory remarks and current NOTAMS. Extremely noise sensitive area. Noise abatement procedures.						
ATIS	CTAF	UNICOM	GND CON	TOWER	APP CON	CLNC DEL	DEP CON
122.800		122.800		133.500		133.500	
WEATHER 1-800-WX-BRIEF		ASOS / AWOS			Services		
		135.525	305-743-8373	Airframe	YES	Telephone	YES
Fixed Base Operator				Electronics	NO	Lodging	YES
				Powerplant	YES	Dining	YES
Marathon Jet Center Marathon General Aviation				Rental Car	YES	Taxi	YES
				FUEL	100LL, Jet A1+		
				ATTENDED (Month/Day/Hr)	ALL/ALL/0800-1800		

# **Marco Island / Collier Marco Island Airport**

**Owner** Collier County Airport Authority  
**Manager** Justin E Lobb  
 2005 Mainsail Dr, Ste 1  
 Naples, FL 34114

**Phone** 239-642-7878 x35 **Fax** 239-394-3515  
**E-Mail** JustinLobb@colliergov.net  
**Website** www.colliergov.net/index.aspx?page=21

**Identifier** MKY  
**Latitude** 25-59.703 N  
**Longitude** 81-40.352 W  
**Elevation** 5 ft  
**From City** 4 Miles NE  
**Sectional** Miami  
**HI Chart** H-8I  
**Lo Chart** L-23B, 21D



Runway	Surface	Length	Width	Lighting		VGSI
				Runway	Approach	
17/35	Asph	5,000ft	100ft	MIRL	REIL / REIL	P4L/P4L

<b>Airport Remarks</b>	See Airport Facility Directory remarks and current NOTAMS. For fuel and svc after hrs call 239-394-3355. Numerous birds and wildlife on and in/ov arpt. Banner towing on and in/ov arpt. Noise Sensitive Area						
------------------------	---	--	--	--	--	--	--

ATIS	CTAF	UNICOM	GND CON	TOWER	APP CON	CLNC DEL	DEP CON
	122.800	122.800			119.750 134.750	120.800	119.750 134.750

WEATHER 1-800-WX-BRIEF	ASOS / AWOS		Services			
	120.075	239-394-8187	<b>Airframe</b>	YES	<b>Telephone</b>	YES
Fixed Base Operator Marco Island Executive Airport			<b>Electronics</b>	NO	<b>Lodging</b>	NO
			<b>Powerplant</b>	YES	<b>Dining</b>	NO
			<b>Rental Car</b>	YES	<b>Taxi</b>	YES
			<b>FUEL</b>	100LL, Jet A		
			<b>ATTENDED</b> (Month/Day/Hr)	ALL/ALL/0700-1900		

**Marianna / Jackson  
Marianna Municipal Airport**

**Owner Manager** Marianna Municipal Airport Development Authority  
Fred Hovater  
3689 Industrial Park Drive  
Marianna, FL 32446

**Phone** 850-482-2281

**Fax** 850-482-4761

**E-Mail** laura@skywarriorinc.com

**Website** www.cityofmarianna.com/airport

**Identifier** MAI  
**Latitude** 30-50.268 N  
**Longitude** 85-10.913 W  
**Elevation** 110 ft  
**From City** 4 Miles NE  
**Sectional** New Orleans  
**Hi Chart**  
**Lo Chart** L-21C, 22I



Runway	Surface	Length	Width	Lighting			VGSI	
				Runway	Approach			
08/26 18/36	Asph Asph	4,895ft 4,896ft	100ft 100ft	MIRL			N/N P4L/P4L	
Airport Remarks	See Airport Facility Directory remarks and current NOTAMS. Military performing special helicopter operations on & in vicinity of airport.							
ATIS	CTAF	UNICOM	GND CON	TOWER	APP CON	CLNC DEL	DEP CON	
123.000		123.000		133.750 134.300			133.750 134.300	
WEATHER 1-800-WX-BRIEF		ASOS / AWOS			Services			
		133.525	850-482-6082	Airframe	YES	Telephone	YES	
Fixed Base Operator				Telephone	Electronics	NO	Lodging	YES
Marianna Municipal Airport				850-482-2281	Powerplant	YES	Dining	YES
					Rental Car	YES	Taxi	YES
					FUEL		100LL, Jet A	
				ATTENDED (Month/Day/Hr)	MAY-OCT/ALL/0700-1900 NOV-APR/ALL/0700-1730			

**Melbourne / Brevard  
Melbourne International Airport**

**Owner** Melbourne Airport Authority  
**Manager** Greg Donovan A.A.E.  
 One Air Terminal Parkway, Suite 220  
 Melbourne, FL 32901

**Phone** 321-723-6227 **Fax** 321-723-1194  
**E-Mail** gdonovan@mlbair.com  
**Website** www.mlbair.com

**Identifier** MLB  
**Latitude** 28-06.165 N  
**Longitude** 80-38.748 W  
**Elevation** 33 ft  
**From City** 2 Miles NW  
**Sectional** Jacksonville  
**Hi Chart** H-8I  
**Lo Chart** L-24F



Runway	Surface	Length	Width	Lighting		VGSI
				Runway	Approach	
05/23	Asph	3,001ft	75ft	MIRL		P2L/P2L
09L/27R	Asph	6,000ft	150ft	MIRL		P4L/P4L
09R/27L	Asph	10,181ft	150ft	HIRL	MALSR / REIL	P4L/P4L

<b>Airport Remarks</b>	See Airport Facility Directory remarks and current NOTAMS. Customs user fee airport.						
------------------------	--	--	--	--	--	--	--

ATIS	CTAF	UNICOM	GND CON	TOWER	APP CON	CLNC DEL	DEP CON
132.550	118.200	122.950	121.900	118.200 124.500	132.650	121.900	132.650

WEATHER		ASOS / AWOS		Services			
1-800-WX-BRIEF		132.550	321-723-7403	Airframe	YES	Telephone	YES
Fixed Base Operator				Electronics	YES	Lodging	YES
				Powerplant	YES	Dining	YES
Atlantic Jet Center FIT Aviation Baer Air, Inc				Rental Car	YES	Taxi	YES
				FUEL	100LL, Jet A		
				ATTENDED (Month/Day/Hr)	ALL/ALL/ALL		

# Merritt Island / Brevard Merritt Island Airport

**Owner** Titusville-Cocoa Airport District  
**Manager** Debbie Marino  
355 Golden Knights Blvd.  
Titusville, FL 32780

**Phone** 321-267-8780

**E-Mail** dmarino@flairport.com

**Website** www.flairport.com

**Fax** 321-383-4284

**Identifier** COI  
**Latitude** 28-20.495 N  
**Longitude** 80-41.130 W  
**Elevation** 7 ft  
**From City**  
**Sectional** Jacksonville  
**Hi Chart**  
**Lo Chart** L-24F




Runway	Surface	Length	Width	Lighting			VGSI	
				Runway	Approach			
11/29	Asph	2,820ft	75ft	MIRL			P2L/P2L	
Airport Remarks	See Airport Facility Directory remarks and current NOTAMS. Banner towing in vicinity of airport. 24-hour helicopter operations SW ramp.							
ATIS	CTAF	UNICOM	GND CON	TOWER	APP CON	CLNC DEL	DEP CON	
122.975		122.975		134.950			134.950	
WEATHER 1-800-WX-BRIEF		ASOS / AWOS			Services			
		119.025	321-986-8864	Airframe	YES	Telephone	YES	
Fixed Base Operator				Electronics	YES	Lodging	YES	
				Powerplant	YES	Dining	YES	
Space Coast Aviation				Rental Car	YES	Taxi	YES	
				FUEL			100LL, Jet A	
				ATTENDED (Month/Day/Hr)			ALL/ALL/0800-2000	

**Miami / Miami-Dade  
Dade-Collier Training and Transition Airport**

**Owner** Miami-Dade County  
**Manager** Nelson Mejias  
14201 NW 42nd Ave  
Opa-locka, FL 33054

**Phone** 305-869-1662 **Fax** 305-869-1666  
**E-Mail** nmejias@miami-airport.com  
**Website** www.miami-airport.com/dade\_collier.asp

**Identifier** TNT  
**Latitude** 25-51.708 N  
**Longitude** 80-53.820 W  
**Elevation** 13 ft  
**From City** 36 Miles W  
**Sectional** Miami  
**Hi Chart** H-8I  
**Lo Chart** L-23C



Runway	Surface	Length	Width	Lighting			VGSI	
				Runway	Approach			
09/27	Asph	10,499ft	150ft	HIRL	MALSR /		N/P4L	
Airport Remarks	See Airport Facility Directory remarks and current NOTAMS. Right traffic Rwy 27. Wildlife on & in vicinity of airport. Be alert to low flying National Park Service aircraft all quadrants. Airport closed to public except by PPR with Miami-Dade County Aviation Dept 305-869-1660.							
ATIS	CTAF	UNICOM	GND CON	TOWER	APP CON	CLNC DEL	DEP CON	
123.000		123.000	128.600			128.600		
WEATHER 1-800-WX-BRIEF		ASOS / AWOS			Services			
		119.075	239-695-9198	Airframe	NO	Telephone	YES	
Fixed Base Operator				Electronics	NO	Lodging	YES	
				Powerplant	NO	Dining	NO	
				Rental Car	NO	Taxi	NO	
				FUEL				
				ATTENDED (Month/Day/Hr)			ALL/ALL/ALL	

# Miami / Miami-Dade Miami Executive Airport

**Owner** Miami-Dade County  
**Manager** Chris McArthur  
 12800 Southwest 145th Avenue  
 Miami, FL 33186

**Phone** 305-869-1700 **Fax** 305-869-1780  
**E-Mail** cmcarthur@miami-airport.com  
**Website** www.miami-airport.com/kendall\_tamiami.asp

**Identifier** TMB  
**Latitude** 25-38.873 N  
**Longitude** 80-25.967 W  
**Elevation** 8 ft  
**From City** 13 Miles SW  
**Sectional** Miami  
**Hi Chart** H-8I  
**Lo Chart** L-23C, A



Runway	Surface	Length	Width	Lighting		VGSI
				Runway	Approach	
09L/27R	Asph	5,003ft	150ft	MIRL		P4L/P2L
09R/27L	Asph	6,000ft	150ft	HIRL	MALSR /	P4R/P4L
13/31	Asph	4,001ft	150ft	MIRL	REIL /	P4L/N

<b>Airport Remarks</b>	See Airport Facility Directory remarks and current NOTAMS. Rwy 09R right traffic when tower closed. Rwy 09L/27R closed when tower closed. Birds on & in vicinity of airport. Agricultural aircraft operating in vicinity of airport.						
------------------------	--	--	--	--	--	--	--

ATIS	CTAF	UNICOM	GND CON	TOWER	APP CON	CLNC DEL	DEP CON
124.000	118.900		121.700	118.900 134.600	125.500	133.000	125.500

WEATHER 1-800-WX-BRIEF	ASOS / AWOS		Services			
	124.0	305-235-1332	Airframe	YES	Telephone	YES

Fixed Base Operator		Telephone	Electronics	YES	Lodging	YES
Air Sal International Flight Center Reliance Aviation of Miami Landmark Aviation		305-251-1982	Powerplant	YES	Dining	YES
		305-238-8122	Rental Car	YES	Taxi	YES
		305-233-0310	FUEL	100LL, Jet A		
		305-871-3105	ATTENDED (Month/Day/Hr)	ALL/ALL/ALL		

# Miami / Miami-Dade Miami International Airport

**Owner** Miami-Dade County  
**Manager** Ken Pyatt  
 P.O. Box 025504  
 Miami, FL 33102-5504

**Phone** 305-876-7129  
**E-Mail** kpyatt@miami-airport.com  
**Website** www.miami-airport.com

**Fax** 305-876-0948

**Identifier** MIA  
**Latitude** 25-47.722 N  
**Longitude** 80-17.407 W  
**Elevation** 9 ft  
**From City** 8 Miles NW  
**Sectional** Miami  
**HI Chart** H-8I  
**Lo Chart** L-23C, A



Runway	Surface	Length	Width	Lighting			VGSI			
				Runway	Approach					
08L/26R	Asph	8,600ft	150ft	HIRL	REIL / REIL		P4L/P4L			
08R/26L	Asph	10,506ft	200ft	HIRL	MALSR / MALSF		P4L/P4L			
09/27	Asph	13,016ft	150ft	HIRL	MALSR / MALSR		P4L/P4L			
12/30	Asph	9,355ft	150ft	HIRL	MALSR / MALS		P4R/P4L			
Airport Remarks	See Airport Facility Directory remarks and current NOTAMS. Right traffic Rwy 09 & 26L. Birds on & in vicinity of airport. Landing Fee.									
	ATIS	CTAF	UNICOM	GND CON	TOWER	APP CON	CLNC DEL	DEP CON		
119.150		123.000	121.800	123.900	124.850	135.350	125.500			
133.675			127.500	118.300	120.500		119.450			
WEATHER 1-800-WX-BRIEF		ASOS / AWOS				Services				
			305-870-0235		Airframe	YES	Telephone	YES		
Fixed Base Operator				Telephone		Electronics	YES	Lodging	YES	
						Powerplant	YES	Dining	YES	
Landmark Aviation				305-874-1477		Rental Car	YES	Taxi	YES	
						FUEL		100,100LL, Jet A		
						ATTENDED (Month/Day/Hr)		ALL/ALL/ALL		



**Miami / Miami-Dade  
Miami Seaplane Base**

**Owner** Chalks International Airlines  
**Manager** Roberto Gomez  
 1000 MacArthur Causeway  
 Miami, FL 33132

**Phone** 305-442-4444  
**E-Mail** rg@chalks.com  
**Website** info@chalksairline.com

**Fax** 305-577-4404

**Identifier** X44  
**Latitude** 25-46.700 N  
**Longitude** 80-10.217 W  
**Elevation** 0 ft  
**From City** 2 Miles E  
**Sectional** Miami  
**Hi Chart**  
**Lo Chart**



Runway	Surface	Length	Width	Lighting			VGSI
				Runway	Approach		
12W/30W	Water	15,000ft	600ft				
Airport Remarks	See Airport Facility Directory remarks and current NOTAMS. VFR only. Numerous watercraft and large passenger vessels in area.						
ATIS	CTAF	UNICOM	GND CON	TOWER	APP CON	CLNC DEL	DEP CON
122.800		122.800					
WEATHER 1-800-WX-BRIEF		ASOS / AWOS			Services		
				Airframe	NO	Telephone	YES
Fixed Base Operator				Electronics	NO	Lodging	YES
				Powerplant	NO	Dining	YES
				Rental Car	YES	Taxi	YES
				FUEL			
				ATTENDED (Month/Day/Hr)	ALL/ALL/DALGT		

# Miami / Miami-Dade Opa-Locka Executive Airport

**Owner** Miami-Dade County  
**Manager** Nelson Mejias  
14201 NW 42nd Ave  
Opa-locka, FL 33054

**Phone** 305-869-1662

**Fax** 305-869-1666

**E-Mail** nmejias@miami-airport.com

**Website** www.miami-airport.com/opalocka.asp

**Identifier** **OPF**  
**Latitude** 25-54.422 N  
**Longitude** 80-16.703 W  
**Elevation** 8 ft  
**From City** 10 Miles N  
**Sectional** Miami  
**Hi Chart** H-8I  
**Lo Chart** L-23C, A



Runway	Surface	Length	Width	Lighting			VGSI
				Runway	Approach		
09L/27R 09R/27L 12/30	Asph Asph Asph	8,002ft 4,309ft 6,800ft	150ft 100ft 150ft	HIRL MIRL HIRL	MALSR / MALS  MALSR /		V4L/V4L V4L/P4L P4L/P4L
Airport Remarks	See Airport Facility Directory remarks and current NOTAMS. Right traffic Rwy 09R & 27R. Birds in vicinity of airport. Banner towing in vicinity of airport. Mandatory traffic patterns for helo & fixed wing traffic.						
ATIS	CTAF	UNICOM	GND CON	TOWER	APP CON	CLNC DEL	DEP CON
125.900	134.675	120.700	120.025	134.675	128.600	119.200	128.600
WEATHER 1-800-WX-BRIEF		ASOS / AWOS			Services		
		125.900	305-681-4063	Airframe	YES	Telephone	YES
Fixed Base Operator				Electronics	YES	Lodging	YES
				Powerplant	YES	Dining	NO
South Florida Aviation Investments Miami Executive Aviation Orion Jet Center				Rental Car	YES	Taxi	YES
				FUEL	100LL, Jet A		
				ATTENDED (Month/Day/Hr)	ALL/ALL/ALL		


**Milton / Santa Rosa  
Peter Prince Field**

**Owner** Santa Rosa County  
**Manager** Roger Blaylock P.E.  
 6051 Old Bagdad Highway, Suite 300  
 Milton, FL 32583-8036

**Phone** 850-981-7100  
**E-Mail** rogerb@santarosa.fl.gov  
**Website** www.santarosa.fl.gov/airport/index.html

**Fax** 850-983-2161

**Identifier** 2R4  
**Latitude** 30-38.257 N  
**Longitude** 86-59.619 W  
**Elevation** 82 ft  
**From City** 3 Miles E  
**Sectional** New Orleans  
**HI Chart**  
**Lo Chart** L-21C, 22H



Runway	Surface	Length	Width	Lighting			VGSI
				Runway	Approach		
18/36	Asph	3,701ft	75ft	MIRL	REIL / REIL		P2L/P2L
Airport Remarks	See Airport Facility Directory remarks and current NOTAMS. Right traffic Rwy 18. Intensive military flight training in vicinity of airport..						
ATIS	CTAF	UNICOM	GND CON	TOWER	APP CON	CLNC DEL	DEP CON
122.975		122.975		124.850			124.850
WEATHER 1-800-WX-BRIEF		ASOS / AWOS			Services		
Fixed Base Operator		Telephone		Airframe	YES	Telephone	YES
				Electronics	NO	Lodging	YES
				Powerplant	YES	Dining	YES
				Rental Car	YES	Taxi	YES
				FUEL	100LL, Jet A1+		
				ATTENDED (Month/Day/Hr)	ALL/ALL/0900-DUSK		
Santa Rosa Aviation		850-623-4151					

# Naples / Collier Naples Municipal Airport

**Owner** City of Naples Airport Authority  
**Manager** Sheila Dugan  
 160 Aviation Drive North  
 Naples, FL 34104-4084


**Phone** 239-643-4084

**E-Mail** sdugan@flynaples.com

**Website** www.flynaples.com

**Fax** 239-643-4084

**Identifier** **APF**  
**Latitude** 26-09.157 N  
**Longitude** 81-46.518 W  
**Elevation** 8 ft  
**From City** 2 Miles NE  
**Sectional** Miami  
**Hi Chart** H-8H  
**Lo Chart** L-21D, 23B



Runway	Surface	Length	Width	Lighting		VGSI
				Runway	Approach	
05/23	Asph	6,600ft	150ft	MIRL	REIL / REIL	P4R/P4L
14/32	Asph	5,000ft	100ft	MIRL	REIL / REIL	P4L/P4L
NE/SW	Turf	1,850ft	100ft			

<b>Airport Remarks</b>	See Airport Facility Directory remarks and current NOTAMS. Right traffic Rws 05 & 14. Use of turf Rwy SW/NE requires signed letter of agreement. Antenna tower 152 ft AGL located 1/2 mile east. Extremely noise sensitive area all quadrants. Noise abatement procedures.						

ATIS	CTAF	UNICOM	GND CON	TOWER	APP CON	CLNC DEL	DEP CON
134.225	128.500	128.825	121.600	128.500	119.750 134.750	118.000	119.750 134.750

WEATHER		ASOS / AWOS		Services			
1-800-WX-BRIEF		134.225	239-643-9886	Airframe	YES	Telephone	YES
Fixed Base Operator				Electronics	YES	Lodging	YES
				Powerplant	YES	Dining	NO
Naples Airport Authority				Rental Car	YES	Taxi	YES
				FUEL	100LL, Jet A		
				ATTENDED (Month/Day/Hr)	ALL/ALL/0600-2200		

**Navarre / Santa Rosa  
Ft Walton Beach Airport**

**Owner** Boomer Aviation, Inc.  
**Manager** Mark Williams  
P.O. Box 1075  
Fort Walton Beach, FL 32549-1075

**Phone** 850-259-6275  
**E-Mail** 259mark@gmail.com  
**Website**

**Fax** 850-243-3366

**Identifier** 1J9  
**Latitude** 30-24.394 N  
**Longitude** 86-49.748 W  
**Elevation** 22 ft  
**From City** 2 Miles E  
**Sectional** New Orleans  
**Hi Chart**  
**Lo Chart**



Runway	Surface	Length	Width	Lighting			VGSI
				Runway	Approach		
18/36	Turf	1,878ft	60ft				N/N
Airport Remarks	See Airport Facility Directory remarks and current NOTAMS. VFR only. All takeoffs Rwy 18; all landings Rwy 36. No helicopter operations.						
ATIS	CTAF	UNICOM	GND CON	TOWER	APP CON	CLNC DEL	DEP CON
122.700      122.700							
WEATHER 1-800-WX-BRIEF		ASOS / AWOS			Services		
				Airframe	NO	Telephone	NO
Fixed Base Operator				Electronics	NO	Lodging	YES
				Powerplant	NO	Dining	YES
				Rental Car	YES	Taxi	YES
				FUEL			
				ATTENDED (Month/Day/Hr)		ALL/ALL/1000-DUSK	

**New Smyrna Beach / Volusia  
Massey Ranch Airpark**

**Owner** Massey Ranch Airpark  
**Manager** Dale Massey  
P.O. Box 1947  
New Smyrna Beach, FL 32170-1947

**Phone** 386-428-3818 **Fax** 386-428-3818  
**E-Mail** masseyranchairpark@hotmail.com  
**Website** www.masseyranchairpark.com/

**Identifier** X50  
**Latitude** 28-58.733 N  
**Longitude** 80-55.503 W  
**Elevation** 12 ft  
**From City** 3 Miles S  
**Sectional**  
**HI Chart**  
**Lo Chart** L-24F



Runway	Surface	Length	Width	Lighting			VGSI	
				Runway	Approach			
18/36	Asph	4,360ft	60ft	LIRL			N/N	
Airport Remarks	See Airport Facility Directory remarks and current NOTAMS. Glider, banner towing, aerobatics & parachuting activity on & in vicinity of airport.							
ATIS	CTAF	UNICOM	GND CON	TOWER	APP CON	CLNC DEL	DEP CON	
122.700		122.700		125.350			125.350	
WEATHER 1-800-WX-BRIEF		ASOS / AWOS			Services			
				Airframe	YES	Telephone	YES	
Fixed Base Operator				Telephone	Electronics	NO	Lodging	NO
Airpark Aviation Center, Inc.				386-427-7708	Powerplant	YES	Dining	YES
					Rental Car	YES	Taxi	YES
					FUEL	100LL, Jet A		
				ATTENDED (Month/Day/Hr)	ALL/MON-FRI/0900-1700 ALL/SAT-SUN/IREG			

**New Smyrna Beach / Volusia  
New Smyrna Beach Municipal Airport**

**Owner** City of New Smyrna Beach  
**Manager** Rhonda Walker  
602 Skyline Drive  
New Smyrna Beach, FL 32168

**Phone** 386-424-2199

**Fax** 386-424-2198

**E-Mail** Rwalker@cityofnsb.com

**Website** www.cityofnsb.com/index.aspx?nid=65

**Identifier** EVB  
**Latitude** 29-03.342 N  
**Longitude** 80-56.935 W  
**Elevation** 12 ft  
**From City** 3 Miles NW  
**Sectional** Jacksonville  
**HI Chart** H-8H  
**Lo Chart** L-24F



Runway	Surface	Length	Width	Lighting		VGSI
				Runway	Approach	
02/20	Asph	4,000ft	100ft			N/N
07/25	Asph	5,000ft	75ft	MIRL		P4L/P4L
11/29	Asph	4,319ft	100ft	MIRL		P4L/P4L

<b>Airport Remarks</b>	See Airport Facility Directory remarks and current NOTAMS. Airport closed for ultralights except by prior permission. Birds on & in vicinity of airport. Noise abatement procedures.						
------------------------	--	--	--	--	--	--	--

ATIS	CTAF	UNICOM	GND CON	TOWER	APP CON	CLNC DEL	DEP CON
124.625	119.675	122.950	121.325	119.675	125.350		125.350

WEATHER		ASOS / AWOS		Services			
1-800-WX-BRIEF		124.625	386-409-4708	<b>Airframe</b>	YES	<b>Telephone</b>	YES
<b>Fixed Base Operator</b>				<b>Electronics</b>	YES	<b>Lodging</b>	YES
				<b>Powerplant</b>	YES	<b>Dining</b>	YES
Epic Aviation AirGate Aviation Inc				<b>Rental Car</b>	YES	<b>Taxi</b>	YES
				<b>FUEL</b>	100LL, Jet A		
				<b>ATTENDED</b> (Month/Day/Hr)	ALL/ALL/0700-2200		

**Ocala / Marion**  
**Ocala International-Jim Taylor Field**

**Owner** City of Ocala  
**Manager** Matthew Grow  
 750 Southwest 60th Avenue  
 Ocala, FL 34474-1270


**Phone** 352-629-8377

**Fax** 352-861-2227

**E-Mail** MGrow@ocalafl.org

**Website** www.ocalafl.org/airport/

**Identifier** OCF  
**Latitude** 29-10.357 N  
**Longitude** 82-13.450 W  
**Elevation** 89 ft  
**From City** 4 Miles W  
**Sectional**  
**Hi Chart** H-8H  
**Lo Chart** L-21D, 24F



Runway	Surface	Length	Width	Lighting			VGSI			
				Runway	Approach					
08/26 18/36	Asph Asph	3,009ft 7,467ft	50ft 150ft	HIRL / MALSR		N/N P4L/P4L				
Airport Remarks	See Airport Facility Directory remarks and current NOTAMS. Rwy 36 designated calm wind runway. Customs service unavailable.									
	ATIS	CTAF	UNICOM	GND CON	TOWER	APP CON	CLNC DEL	DEP CON		
128.125	119.250	123.000	121.400	119.250	118.600	118.600				
WEATHER 1-800-WX-BRIEF		ASOS / AWOS			Services					
		128.125	352-237-8525	Airframe	YES	Telephone	YES			
Fixed Base Operator				Telephone		Electronics	YES	Lodging	YES	
						Powerplant	YES	Dining	YES	
Landmark Aviation				352-237-3444		Rental Car	YES	Taxi	YES	
						FUEL		100LL, Jet A1+		
						ATTENDED (Month/Day/Hr)		ALL/ALL/0730-2000		



# Okeechobee / Okeechobee Okeechobee County Airport

**Owner** Okeechobee County  
**Manager** Kathy Scott  
2800 Northwest 20th Trail  
Okeechobee, FL 34972

**Phone** 863-763-3959 **Fax** 863-467-3838  
**E-Mail** kscott@co.okeechobee.fl.us  
**Website** www.okeechobeeairport.com/index.php

**Identifier** OBE  
**Latitude** 27-15.967 N  
**Longitude** 80-51.009 W  
**Elevation** 34 ft  
**From City** 3 Miles NW  
**Sectional** Miami  
**HI Chart** H-8I  
**Lo Chart** L-23C



Runway	Surface	Length	Width	Lighting		VGSI
				Runway	Approach	
05/23	Asph	5,000ft	100ft	MIRL	REIL / REIL	P4L/P4L
14/32	Asph	4,000ft	75ft			P4L/P4L

<b>Airport Remarks</b>	See Airport Facility Directory remarks and current NOTAMS. After hrs call 863-634-0352. Ultralight activity on and invof arpt. Bird Haz, cranes invof arpt. Non-pwrd flt activity prohibited within arpt tfc pat.						
------------------------	---	--	--	--	--	--	--

ATIS	CTAF	UNICOM	GND CON	TOWER	APP CON	CLNC DEL	DEP CON
	123.000	123.000			132.250		132.250

WEATHER		ASOS / AWOS		Services			
1-800-WX-BRIEF		118.675	863-467-1148	<b>Airframe</b>	YES	<b>Telephone</b>	YES
<b>Fixed Base Operator</b>				<b>Electronics</b>	NO	<b>Lodging</b>	YES
				<b>Powerplant</b>	YES	<b>Dining</b>	YES
Okeechobee Jet Center				<b>Rental Car</b>	YES	<b>Taxi</b>	YES
				<b>FUEL</b>	100LL, Jet A		
				<b>ATTENDED</b> (Month/Day/Hr)	ALL/ALL/0800-1700		

# Orlando / Orange Executive Airport

**Owner** Greater Orlando Aviation Authority  
**Manager** Phillip N. Brown A.A.E.  
One Jeff Fuqua Blvd  
Orlando, FL 32827-4399

**Phone** 407-825-2032

**Fax** 407-825-2202

**E-Mail** pbrown@goaa.org

**Website** www.orlandoairports.net/orl/index.htm

**Identifier** ORL  
**Latitude** 28-32.728 N  
**Longitude** 81-19.977 W  
**Elevation** 113 ft  
**From City** 3 Miles E  
**Sectional** Jacksonville  
**Hi Chart** H-8H  
**Lo Chart** L-21D, 24F



Runway	Surface	Length	Width	Lighting			VGSI
				Runway	Approach		
07/25 13/31	Asph Asph	6,004ft 4,625ft	150ft 100ft	HIRL HIRL	MALSR / REIL REIL / REIL	P2L/P4R P2L/P2L	
Airport Remarks	See Airport Facility Directory remarks and current NOTAMS. Right traffic Rwy 25 & 31. Banner towing operations S Rwy 07/25. Birds in vicinity of airport. Noise sensitive airport. Noise abatement procedures. Customs and Border Protection office located on site, Contact 407-897-5102.						
ATIS	CTAF	UNICOM	GND CON	TOWER	APP CON	CLNC DEL	DEP CON
127.250	118.700	122.950	121.400	118.700	124.800	128.450	124.800
WEATHER 1-800-WX-BRIEF		ASOS / AWOS			Services		
		127.25	407-658-6753	Airframe	YES	Telephone	YES
Fixed Base Operator				Electronics	YES	Lodging	YES
				Powerplant	YES	Dining	YES
Sheltair Aviation Showalter Flying Services				Rental Car	YES	Taxi	YES
				FUEL	100,100LL, Jet A		
				ATTENDED (Month/Day/Hr)	ALL/ALL/ALL		

**Orlando / Osceola  
Kissimmee Gateway Airport**

**Owner** City of Kissimmee  
**Manager** Terry Lloyd  
301 Dyer Boulevard, Suite 101  
Kissimmee, FL 34741

**Phone** 407-518-2516  
**E-Mail** tlloyd@kissimmee.org  
**Website** www.kissimmeeairport.com/

**Fax** 407-847-8399


**Identifier** ISM  
**Latitude** 28-17.388 N  
**Longitude** 81-26.225 W  
**Elevation** 82 ft  
**From City** 16 Miles SW  
**Sectional** Jacksonville  
**Hi Chart** H-8H  
**Lo Chart** L-21D, 24F



Runway	Surface	Length	Width	Lighting			VGSI	
				Runway	Approach			
06/24 15/33	Asph Asph	5,000ft 6,000ft	100ft 100ft	MIRL MIRL	MALSF /		P4L/P4L P4L/P4L	
Airport Remarks	See Airport Facility Diretory remarks and current NOTAMS. Right traffic Rwy 06 & 15. Airport closed to ultralight aircraft except by prior permission. Noise sensitive area 1/2 mile north of approach end Rwy 24. Noise abatement procedures.							
ATIS	CTAF	UNICOM	GND CON	TOWER	APP CON	CLNC DEL	DEP CON	
128.775	124.450	122.950	121.700	124.450	119.400	119.950	119.400	
WEATHER 1-800-WX-BRIEF		ASOS / AWOS			Services			
		128.775	407-847-0533	Airframe	YES	Telephone	YES	
Fixed Base Operator				Telephone	Electronics	YES	Lodging	YES
					Powerplant	YES	Dining	YES
					Rental Car	YES	Taxi	YES
					FUEL	100LL, Jet A		
					ATTENDED (Month/Day/Hr)	ALL/ALL/0700-2200		

**Orlando / Orange  
Orlando International Airport**

<b>Owner</b> Greater Orlando Aviation Authority <b>Manager</b> Phillip N. Brown A.A.E. One Jeff Fuqua Blvd Orlando, FL 32827-4399	<b>Identifier</b> MCO <b>Latitude</b> 28-25.733 N <b>Longitude</b> 81-18.962 W <b>Elevation</b> 96 ft <b>From City</b> 6 Miles SE <b>Sectional</b> <b>HI Chart</b> H-8H <b>Lo Chart</b> L-21D, 24F	<b>Phone</b> 407-825-2032 <b>Fax</b> 407-825-2202 <b>E-Mail</b> pbrown@goaa.org <b>Website</b> www.orlandoairports.net/main.htm
--	---	---



Runway	Surface	Length	Width	Lighting		VGSI
				Runway	Approach	
17L/35R	Conc	9,001ft	150ft	HIRL	ALSF2 / ALSF2	P4L/P4R
17R/35L	Conc	10,000ft	150ft	HIRL	ALSF2 / ALSF2	N/N
18L/36R	Asph/Conc	12,005ft	200ft	HIRL	/ ALSF2	V6L/P4L
18R/36L	Asph/Conc	12,004ft	200ft	HIRL	MALSR / REIL	P4L/P4L

<b>Airport Remarks</b>	See Airport Facility Directory remarks and current NOTAMS. Right traffic Rwy 18R. Birds & deer on & in vicinity of airport. Bright lights on road between Rwy 17R/35L & Rwy 17L/35R may be mistaken for runway lights. Pilots should operate Mode C on all taxiways & runways.						
------------------------	--	--	--	--	--	--	--

ATIS	CTAF	UNICOM	GND CON	TOWER	APP CON	CLNC DEL	DEP CON
		122.950	121.800 126.400	118.450 124.300	124.800	134.700	124.800

WEATHER		ASOS / AWOS		Services			
1-800-WX-BRIEF		128.775	407-847-0533	Airframe	YES	Telephone	YES
Fixed Base Operator Atlantic Aviation Signature Flight Support				Electronics	YES	Lodging	YES
				Powerplant	YES	Dining	YES
				Rental Car	YES	Taxi	YES
				FUEL	100LL, Jet A		
				ATTENDED (Month/Day/Hr)	ALL/ALL/ALL		

**Orlando / Seminole**  
**Orlando Sanford International Airport**

**Owner** Sanford Airport Authority  
**Manager** Diane Crews AAE  
Orlando Sanford International Airport  
1 Red Cleveland Rd, Suite 200  
Sanford, FL 32773-6844

**Phone** 407-585-4010

**Fax** 407-585-4045

**E-Mail** dcrews@osaa.net

**Website** www.orlandosanfordairport.com

**Identifier** SFB  
**Latitude** 28-46.658 N  
**Longitude** 81-14.249 W  
**Elevation** 55 ft  
**From City** 16 Miles NE  
**Sectional**  
**Hi Chart** H-8H  
**Lo Chart** L-21D, 24F



Runway	Surface	Length	Width	Lighting		VGSI
				Runway	Approach	
09C/27C	Asph	3,578ft	75ft	MIRL	REIL /	P2L/P2L
09L/27R	Asph	11,002ft	150ft	HIRL	MALSR / MALSR	P4L/P4R
09R/27L	Asph	6,647ft	75ft	HIRL	MALSR / REIL	P4L/P4L
18/36	Asph/Conc	6,002ft	150ft	MIRL	REIL / REIL	P4L/P4L

<b>Airport Remarks</b>	See Airport Facility Directory remarks and current NOTAMS. Right traffic Rwy 09C, 09R & 36. Dense flight training activity in traffic pattern & local areas. Rwy 09R/27L primary flight training runway. Noise sensitive areas. Noise abatement procedures.						
------------------------	---	--	--	--	--	--	--

ATIS	CTAF	UNICOM	GND CON	TOWER	APP CON	CLNC DEL	DEP CON
125.975	120.300	129.750	121.350	120.300 135.250	119.775 121.100	123.975	119.775 121.100

WEATHER		ASOS / AWOS		Services			
1-800-WX-BRIEF		125.975	407-321-9384	<b>Airframe</b>	YES	<b>Telephone</b>	YES
<b>Fixed Base Operator</b>				<b>Electronics</b>	YES	<b>Lodging</b>	YES
				<b>Powerplant</b>	YES	<b>Dining</b>	YES
				<b>Rental Car</b>	YES	<b>Taxi</b>	YES
				<b>FUEL</b>	100LL, Jet A		
				<b>ATTENDED</b> (Month/Day/Hr)	ALL/ALL/ALL		

**Ormond Beach / Volusia  
Ormond Beach Municipal Airport**

**Owner** City of Ormond Beach  
**Manager** Steven R Lichliter  
P.O. Box 277  
Ormond Beach, FL 32175-8406

**Phone** 386-615-7019 **Fax** 386-676-3384  
**E-Mail** Steven.Lichliter@ormondbeach.org  
**Website** www.ormondbeach.org/index.aspx?nid=77

**Identifier** OMN  
**Latitude** 29-18.069 N  
**Longitude** 81-06.829 W  
**Elevation** 28 ft  
**From City** 3 Miles NW  
**Sectional** Jacksonville  
**Hi Chart**  
**Lo Chart** L-21D, 24G



Runway	Surface	Length	Width	Lighting			VGSI		
				Runway	Approach				
08/26 17/35	Asph Asph	4,005ft 3,704ft	75ft 100ft	MIRL MIRL	REIL / REIL REIL / REIL	P2L/P2L P2L/P2L			
Airport Remarks	See Airport Facility Directory remarks and current NOTAMS. Right traffic Rwys 17 & 26. Voluntary noise abatement procedures are in effect. Contact airport manager for information.								
	ATIS	CTAF	UNICOM	GND CON	TOWER	APP CON	CLNC DEL	DEP CON	
118.475	119.075	123.050	121.625	119.075	125.800	121.625	125.800		
WEATHER 1-800-WX-BRIEF		ASOS / AWOS				Services			
		118.475	386-615-7084		Airframe	YES	Telephone	YES	
Fixed Base Operator				Telephone		Electronics	NO	Lodging	NO
Ormond Beach Flight Center Sunrise Aviation				386-672-9862 386-677-5724		Powerplant	YES	Dining	YES
						Rental Car	NO	Taxi	NO
						FUEL	100LL, Jet A		
						ATTENDED (Month/Day/Hr)	ALL/ALL/0700-1900		

**Pahokee / Palm Beach  
Palm Beach County Glades Airport**

**Owner** Palm Beach County  
**Manager** Bruce V Pelly  
 846 Palm Beach International Airport  
 West Palm Beach, FL 33406-1470

**Phone** 561-471-7412  
**E-Mail** bpelly@pbia.org  
**Website** www.pbia.org/ga/glades.aspx

**Fax** 561-471-7427

**Identifier** PHK  
**Latitude** 26-47.150 N  
**Longitude** 80-41.607 W  
**Elevation** 18 ft  
**From City** 3 Miles SW  
**Sectional** Miami  
**HI Chart**  
**Lo Chart** L-23C



Runway	Surface	Length	Width	Lighting			VGSI
				Runway	Approach		
17/35	Asph	4,116ft	75ft	MIRL	REIL / REIL		P2L/P2L
Airport Remarks	See Airport Facility Directory remarks and current NOTAMS. Parachute jumping. Birds on & in vicinity of airport.						
ATIS	CTAF	UNICOM	GND CON	TOWER	APP CON	CLNC DEL	DEP CON
122.800		122.800		124.600		124.600	
WEATHER 1-800-WX-BRIEF		ASOS / AWOS			Services		
		123.750		Airframe	NO	Telephone	YES
Fixed Base Operator				Electronics	NO	Lodging	YES
				Powerplant	NO	Dining	YES
Landmark Aviation				Rental Car	NO	Taxi	YES
				FUEL	100LL, Jet A		
				ATTENDED (Month/Day/Hr)	ALL/ALL/0800-1800		

**Palatka / Putnam  
Palatka Municipal-Lt. Kay Larkin Field**

**Owner** City of Palatka  
**Manager** John E Youell  
 4015 Reid Street Highway 100  
 Palatka, FL 32177

**Phone** 386-329-0148 **Fax** 386-312-2230  
**E-Mail** jyouell@palatka-fl.gov  
**Website** www.PalatkaKayLarkin.com

**Identifier** 28J  
**Latitude** 29-39.515 N  
**Longitude** 81-41.322 W  
**Elevation** 49 ft  
**From City** 2 Miles NW  
**Sectional** Jacksonville  
**Hi Chart** H-8H  
**Lo Chart** L-21D, 24G



Runway	Surface	Length	Width	Lighting			VGSI	
				Runway	Approach			
09/27 17/35	Asph Asph	6,000ft 3,510ft	100ft 75ft	MIRL MIRL	REIL / REIL		P4L/P4L P2L/P2L	
Airport Remarks	See Airport Facility Directory remarks and current NOTAMS. Parachute jumping. Wildlife on & in vicinity of airport.							
ATIS	CTAF	UNICOM	GND CON	TOWER	APP CON	CLNC DEL	DEP CON	
122.800		122.800		118.175		118.175		
WEATHER 1-800-WX-BRIEF		ASOS / AWOS			Services			
		119.92	386-312-2212	Airframe	YES	Telephone	YES	
Fixed Base Operator				Telephone	Electronics	NO	Lodging	YES
Kay Larkin Airport				386-329-0100	Powerplant	YES	Dining	NO
					Rental Car	YES	Taxi	YES
					FUEL	100LL, Jet A		
				ATTENDED (Month/Day/Hr)	ALL/ALL/0600-1900			




# **Palm Coast / Flagler Flagler County Airport**

**Owner** Flagler County  
**Manager** Roy W Sieger Jr.  
 201 Airport Road  
 Palm Coast, FL 32164-2403

**Phone** 386-437-0401  
**E-Mail** rsieger@flaglercounty.org  
**Website** www.flaglercountyairport.com/

**Fax** 386-437-7459

**Identifier** FIN  
**Latitude** 29-28.043 N  
**Longitude** 81-12.380 W  
**Elevation** 33 ft  
**From City** 6 Miles S  
**Sectional** Jacksonville  
**Hi Chart** H-8H  
**Lo Chart** L-21D,



Runway	Surface	Length	Width	Lighting		VGSI
				Runway	Approach	
06/24	Asph	5,000ft	100ft	MIRL		P2L/P2L
11/29	Asph	4,999ft	100ft	MIRL		P2L/P2L
18W/36W	Water/Water	3,000ft	500ft			

<b>Airport Remarks</b>	See Airport Facility Directory remarks and current NOTAMS. Parachute jumping. Occasional ultralight and gyro-copter activity center & south of airport. Touch & go and stop & go landings prohibited except PPR. Noise abatement procedures.						

ATIS	CTAF	UNICOM	GND CON	TOWER	APP CON	CLNC DEL	DEP CON
128.325	118.950	123.000	121.750	118.950	125.800	118.950	125.800

WEATHER		ASOS / AWOS		Services			
1-800-WX-BRIEF		128.325	386-437-0267	<b>Airframe</b>	YES	<b>Telephone</b>	YES
<b>Fixed Base Operator</b>				<b>Electronics</b>	NO	<b>Lodging</b>	YES
				<b>Powerplant</b>	YES	<b>Dining</b>	YES
Flagler County Airport				<b>Rental Car</b>	YES	<b>Taxi</b>	YES
				<b>FUEL</b>	100LL, Jet A		
				<b>ATTENDED</b> (Month/Day/Hr)	ALL/ALL/0700-1800		

# Palmetto / Manatee Airport Manatee

**Owner** Reeder Farms, LLC  
**Manager** Thomas Reeder  
 1180 8th Avenue West #515  
 Palmetto, FL 34221

**Phone** 941-722-9296 **Fax** 941-721-9067  
**E-Mail** airportmanatee48x-email@yahoo.co  
**Website**

**Identifier** 48X  
**Latitude** 27-38.552 N  
**Longitude** 82-31.256 W  
**Elevation** 27 ft  
**From City** 7 Miles NE  
**Sectional** Miami  
**Hi Chart**  
**Lo Chart**



Runway	Surface	Length	Width	Lighting			VGSI	
				Runway	Approach			
07/25	Turf	3,120ft	100ft	LIRL			N/N	
Airport Remarks	See Airport Facility Directory remarks and current NOTAMS. VFR only. Right traffic Rwy 07.							
ATIS	CTAF	UNICOM	GND CON	TOWER	APP CON	CLNC DEL	DEP CON	
122.900								
WEATHER 1-800-WX-BRIEF		ASOS / AWOS			Services			
				Airframe	NO	Telephone	YES	
Fixed Base Operator				Telephone	Electronics	NO	Lodging	NO
Airport Manatee				941-722-9296	Powerplant	NO	Dining	NO
					Rental Car	NO	Taxi	NO
					FUEL	100LL		
				ATTENDED (Month/Day/Hr)	ALL/MON-FRI/0900-1700 ALL/SAT/0900-1200			

**Panacea / Wakulla  
Wakulla County Airport**

**Owner** Wakulla County  
**Manager** Steve Fults  
35 Monocoupe Circle  
Panacea, FL 32346

**Phone** 850-984-3500  
**E-Mail** [Fultsie@aol.com](mailto:Fultsie@aol.com)  
**Website** <http://www.visitwakulla.com/Visitors/transportation-options.html>

**Fax** 850-984-3535

**Identifier** 2J0  
**Latitude** 29-59.356 N  
**Longitude** 84-23.751 W  
**Elevation** 11 ft  
**From City** 3 Miles S  
**Sectional** Jacksonville  
**HI Chart**  
**Lo Chart**



Runway	Surface	Length	Width	Lighting		VGSI			
				Runway	Approach				
18/36	Turf	2,570ft	70ft	LIRL		N/N			
Airport Remarks	See Airport Facility Directory remarks and current NOTAMS. VFR only. Parachute jumping.								
ATIS	CTAF	UNICOM	GND CON	TOWER	APP CON	CLNC DEL	DEP CON		
122.900									
WEATHER 1-800-WX-BRIEF		ASOS / AWOS			Services				
				Airframe	NO	Telephone	NO		
Fixed Base Operator				Telephone		Electronics	NO	Lodging	NO
						Powerplant	NO	Dining	YES
						Rental Car	NO	Taxi	NO
						FUEL			
						ATTENDED (Month/Day/Hr)		UNATNDD	

# Panama City / Bay Northwest Florida-Beaches International Airport

<b>Owner</b> <b>Manager</b>	Panama City-Bay County Airport and Industrial District Parker W. McClellan Jr., A.A.E. 6300 West Bay Parkway, Box A Panama City Beach, FL 32409	<b>Identifier</b> ECP <b>Latitude</b> 30-21.495 N <b>Longitude</b> 85-47.736 W <b>Elevation</b> 69 ft <b>From City</b> 10 Miles S <b>Sectional</b> New Orleans <b>HI Chart</b> H-8G <b>Lo Chart</b> L-21C
<b>Phone</b> 850-763-6751 x205 <b>E-Mail</b> pmcclellan@pcairport.com <b>Website</b> http://iftybeaches.com/	<b>Fax</b>	



Runway	Surface	Length	Width	Lighting		VGSI
				Runway	Approach	
16/34	Conc	10,000ft	150ft	HIRL	MALSR / REIL	P4L/P4L

<b>Airport Remarks</b>	See Airport Facility Directory remarks and current NOTAMS. Attended continuously. All military VIP arr/dep shall be at arpt terminal with prior approval from arpt authority at (850)763-6751 x306						
------------------------	--	--	--	--	--	--	--

ATIS	CTAF	UNICOM	GND CON	TOWER	APP CON	CLNC DEL	DEP CON
119.975	118.950		121.650	118.950	124.150 120.825		124.150 120.825

WEATHER		ASOS / AWOS		Services			
1-800-WX-BRIEF		119.975	850-235-7857	Airframe	YES	Telephone	YES
Fixed Base Operator				Electronics	YES	Lodging	YES
SheltAir Aviation Services				Powerplant	YES	Dining	YES
				Rental Car	YES	Taxi	YES
				FUEL	100LL, Jet A		
				ATTENDED (Month/Day/Hr)			

# Pensacola / Escambia Ferguson Airport

**Owner** Brown Helicopter, Inc.  
**Manager** David McCartney  
 9750 Aileron Avenue, Hangar B  
 Pensacola, FL 32506

**Phone** 850-453-4181  
**E-Mail** david@fergusonairport.com  
**Website** http://www.fergusonairport.com/

**Fax** 850-453-4727

**Identifier** 82J  
**Latitude** 30-23.895 N  
**Longitude** 87-20.933 W  
**Elevation** 27 ft  
**From City** 7 Miles SW  
**Sectional** New Orleans  
**Hi Chart**  
**Lo Chart** L-121C, 22H



Runway	Surface	Length	Width	Lighting			VGSI
				Runway	Approach		
18/36	Asph/Asph	3,200ft	120ft	NSTD			N/N
Airport Remarks	See Airport Facility Directory remarks and current NOTAMS. VFR only. Airport lies within 3 nm of NAS Pensacola-Forrest Sherman Field (NPA). Frequent flight demonstrations and preactive airshows at NAS Pensacola.						
ATIS	CTAF	UNICOM	GND CON	TOWER	APP CON	CLNC DEL	DEP CON
122.800		122.800					
WEATHER 1-800-WX-BRIEF		ASOS / AWOS			Services		
				Airframe	YES	Telephone	YES
Fixed Base Operator				Electronics	YES	Lodging	YES
				Powerplant	YES	Dining	YES
Westgate Airpark LLC				Rental Car	YES	Taxi	YES
				FUEL	100LL, Jet A		
				ATTENDED (Month/Day/Hr)	ALL/MON-SAT/0900-1900 ALL/SUN/1400-1700		
Telephone				850-453-4181			

**Pensacola / Escambia  
Pensacola International Airport**

**Owner** City of Pensacola  
**Manager** Dan Flynn  
2430 Airport Blvd, Suite 225  
Pensacola, FL 32504

**Phone** 850-436-5000  
**E-Mail** DFlynn@cityofpensacola.com  
**Website** www.flypensacola.com

**Fax** 850-436-5006

**Identifier** PNS  
**Latitude** 30-28.398 N  
**Longitude** 87-11.247 W  
**Elevation** 121 ft  
**From City** 3 Miles NE  
**Sectional** New Orleans  
**Hi Chart** H-7E, 8G  
**Lo Chart** L-21C, 22H



Runway	Surface	Length	Width	Lighting			VGSI
				Runway	Approach		
08/26 17/35	Asph Conc	7,000ft 7,004ft	150ft 150ft	HIRL HIRL	REIL / REIL MALSR / REIL	P4L/P4L P4L/P4L	
Airport Remarks	See Airport Facility Directory remarks and current NOTAMS. Birds on & in vicinity of airport. Rwy 08 is preferred departure runway. Fixed wing VFR departures proceed to airport boundary before turning unless otherwise directed by ATC.						
ATIS	CTAF	UNICOM	GND CON	TOWER	APP CON	CLNC DEL	DEP CON
121.250	119.900	122.950	121.900	119.900	120.500	123.725	120.500
WEATHER 1-800-WX-BRIEF		ASOS / AWOS			Services		
		121.25	850-436-4799	Airframe	YES	Telephone	YES
Fixed Base Operator				Electronics	YES	Lodging	YES
				Powerplant	YES	Dining	YES
Pensacola Aviation Innisfree Jet Center				Rental Car	YES	Taxi	YES
				FUEL	100LL, Jet A		
				ATTENDED (Month/Day/Hr)	ALL/ALL/ALL		


**Perry / Taylor  
Perry-Foley Airport**

**Owner** Taylor County  
**Manager** William Bill Roberts  
511 Industrial Drive  
Perry, FL 32348-6354

**Phone** 850-838-3519  
**E-Mail** [airport@taylorcountygov.com](mailto:airport@taylorcountygov.com)  
**Website** [www.taylorcountygov.com/airport](http://www.taylorcountygov.com/airport)

**Fax** 850-838-3407

**Identifier** 40J  
**Latitude** 30-04.161 N  
**Longitude** 83-34.837 W  
**Elevation** 45 ft  
**From City** 3 Miles S  
**Sectional** Jacksonville  
**HI Chart**  
**Lo Chart** L-21D, 22J



Runway	Surface	Length	Width	Lighting		VGSI
				Runway	Approach	
06/24	Asph	4,378ft	150ft			N/N
12/30	Asph	4,754ft	100ft	MIRL		P2L/P2L
18/36	Asph	5,010ft	100ft	MIRL		P2L/P2L

<b>Airport Remarks</b>	See Airport Facility Directory remarks and current NOTAMS.						
------------------------	--	--	--	--	--	--	--

ATIS	CTAF	UNICOM	GND CON	TOWER	APP CON	CLNC DEL	DEP CON
	122.800	122.800			127.800		127.800

WEATHER 1-800-WX-BRIEF	ASOS / AWOS		Services			
	118.375	850-838-3526	Airframe	NO	Telephone	YES
Fixed Base Operator			Electronics	NO	Lodging	YES
			Powerplant	NO	Dining	YES
			Rental Car	NO	Taxi	NO
			FUEL	100LL, Jet A		
			ATTENDED (Month/Day/Hr)	ALL/ALL/0800-1700		

**Pierson / Volusia  
Pierson Municipal Airport**

**Owner** Town of Pierson  
**Manager** Thomas Larrivee  
 106 N Center Street  
 Pierson, FL 32180

**Phone** 386-749-2661  
**E-Mail** tomselectronics@aol.com  
**Website**

**Fax** 386-749-3239

**Identifier** 2J8  
**Latitude** 29-15.000 N  
**Longitude** 81-27.554 W  
**Elevation** 63 ft  
**From City** 1 Miles N  
**Sectional** Jacksonville  
**Hi Chart**  
**Lo Chart**



Runway	Surface	Length	Width	Lighting			VGSI
				Runway	Approach		
05/23	Turf	2,585ft	184ft	N/N			
Airport Remarks	See Airport Facility Directory remarks and current NOTAMS. VFR only. Right traffic Rwy 23.						
ATIS	CTAF	UNICOM	GND CON	TOWER	APP CON	CLNC DEL	DEP CON
122.900							
WEATHER 1-800-WX-BRIEF		ASOS / AWOS			Services		
				Airframe	YES	Telephone	YES
Fixed Base Operator				Electronics	NO	Lodging	NO
				Powerplant	YES	Dining	NO
				Rental Car	NO	Taxi	NO
				FUEL			
				ATTENDED (Month/Day/Hr)	UNATNDD		



Plant City / Hillsborough  
Plant City Airport

**Owner** Hillsborough County Aviation Authority  
**Manager** Brett Fay  
P O Box 22287  
Tampa, FL 33622

**Phone** 813-870-8735      **Fax** 813-870-8758  
**E-Mail** bfay@tampaairport.com  
**Website** www.tampaairport.com/about/general\_aviation/pcm.asp

**Identifier** PCM  
**Latitude** 28-00.013 N  
**Longitude** 82-09.855 W  
**Elevation** 154 ft  
**From City** 2 Miles SW  
**Sectional** Jacksonville  
**HI Chart**  
**Lo Chart** L-21D, 24F



Runway	Surface	Length	Width	Lighting		VGSI
				Runway	Approach	
10/28	Asph	3,948ft	75ft	MIRL	REIL / REIL	P2L/P2L

<b>Airport Remarks</b>	See Airport Facility Directory remarks and current NOTAMS.						
ATIS	CTAF	UNICOM	GND CON	TOWER	APP CON	CLNC DEL	DEP CON
	123.050	123.050			120.650 119.900	121.725	120.650 119.900

WEATHER		ASOS / AWOS		Services			
1-800-WX-BRIEF		120.025	813-764-8259	Airframe	YES	Telephone	YES
Fixed Base Operator			Telephone	Electronics	NO	Lodging	YES
Plant City Airport Services			813-752-4710	Powerplant	YES	Dining	YES
				Rental Car	YES	Taxi	YES
				FUEL	100LL, Jet A		
				ATTENDED (Month/Day/Hr)	ALL/ALL/0700-1900		

# Pompano Beach / Broward Pompano Beach Airpark

**Owner** City of Pompano Beach  
**Manager** Steven P Rocco  
1001 Northeast 10th Street  
Pompano Beach, FL 33060

**Phone** 954-786-4135 **Fax** 954-786-4136  
**E-Mail** [steve.rocco@copbfl.com](mailto:steve.rocco@copbfl.com)  
**Website** [www.mypompanobeach.org/directory/airpark/index.html](http://www.mypompanobeach.org/directory/airpark/index.html)

**Identifier** PMP  
**Latitude** 26-14.828 N  
**Longitude** 80-06.663 W  
**Elevation** 19 ft  
**From City** 1 Miles NE  
**Sectional** Miami  
**Hi Chart**  
**Lo Chart** L-23C, A



Runway	Surface	Length	Width	Lighting		VGSI
				Runway	Approach	
06/24	Asph	4,001ft	150ft	MIRL	REIL / REIL	P2L/P2L
10/28	Asph	3,502ft	100ft	MIRL	REIL / REIL	P2L/P2L
15/33	Asph	4,918ft	150ft	MIRL	MALS /	P4L/P4L

<b>Airport Remarks</b>	See Airport Facility Directory remarks and current NOTAMS. Numerous birds on & in vicinity of airport. All runways noise sensitive. Contact airport manager for helo & fixed wing operating procedures.						
------------------------	---	--	--	--	--	--	--

ATIS	CTAF	UNICOM	GND CON	TOWER	APP CON	CLNC DEL	DEP CON
120.550	125.400	122.950	121.900	125.400	119.700		119.700

WEATHER		ASOS / AWOS		Services			
1-800-WX-BRIEF		120.550	954-783-3720	Airframe	YES	Telephone	YES
Fixed Base Operator Sheltair Aviation				Electronics	YES	Lodging	YES
				Powerplant	YES	Dining	YES
				Rental Car	YES	Taxi	YES
				FUEL	100LL, Jet A		
				ATTENDED (Month/Day/Hr)	ALL/ALL/0800-2000		

# Port St Joe / Gulf Costin Airport

**Owner** Costin Aviation, Inc  
**Manager** Leonard C Costin CPA  
167 Cessna Drive  
Port Saint Joe, FL 32456-7370

**Phone** 850-647-8317  
**E-Mail** leonard@lcostin.com  
**Website**

**Fax** 850-227-9462

**Identifier** A51  
**Latitude** 29-45.513 N  
**Longitude** 85-17.345 W  
**Elevation** 13 ft  
**From City** 2 Miles S  
**Sectional** New Orleans  
**Hi Chart**  
**Lo Chart**



Runway	Surface	Length	Width	Lighting			VGSI		
				Runway	Approach				
18/36	Turf	3,140ft	60ft	N/N					
Airport Remarks	See Airport Facility Directory remarks and current NOTAMS. VFR only. No touch & go landings. Landing fee.								
ATIS	CTAF	UNICOM	GND CON	TOWER	APP CON	CLNC DEL	DEP CON		
122.900									
WEATHER 1-800-WX-BRIEF		ASOS / AWOS			Services				
				Airframe	NO	Telephone	YES		
Fixed Base Operator				Telephone		Electronics	NO	Lodging	YES
						Powerplant	NO	Dining	YES
						Rental Car	NO	Taxi	YES
						FUEL			
						ATTENDED (Month/Day/Hr)		UNATTND	

# Punta Gorda / Charlotte Punta Gorda Airport

**Owner** Charlotte County Airport Authority  
**Manager** James Parish P.E.  
 28000 Airport Road, Suite A-1  
 Punta Gorda, FL 33982

**Phone** 941-639-1101  
**E-Mail** jparish@flypgd.com  
**Website** www.flypgd.com

**Fax** 941-639-4792

**Identifier** PGD  
**Latitude** 26-55.212 N  
**Longitude** 81-59.431 W  
**Elevation** 25 ft  
**From City** 3 Miles SE  
**Sectional** Miami  
**Hi Chart** H-8H  
**Lo Chart** L-21D, 23B



Runway	Surface	Length	Width	Lighting		VGSI
				Runway	Approach	
04/22	Asph	7,193ft	150ft	HIRL	REIL / REIL	P4L/P4L
09/27	Asph	2,636ft	60ft			N/N
15/33	Asph	5,688ft	150ft	MIRL	REIL / REIL	P4L/P4L

<b>Airport Remarks</b>	See Airport Facility Directory remarks and current NOTAMS.						
------------------------	--	--	--	--	--	--	--

ATIS	CTAF	UNICOM	GND CON	TOWER	APP CON	CLNC DEL	DEP CON
135.675	121.000	122.975	119.550	121.000	125.150 134.750	119.550	125.150 134.750

WEATHER 1-800-WX-BRIEF	ASOS / AWOS		Services			
	135.675	941-639-0076	Airframe	YES	Telephone	YES
Fixed Base Operator Charlotte County Airport Authority			Electronics	YES	Lodging	YES
			Powerplant	YES	Dining	YES
			Rental Car	YES	Taxi	YES
			FUEL	100LL, Jet A, Jet A1+		
			ATTENDED (Month/Day/Hr)	ALL/ALL/ALL		

# Punta Gorda / Charlotte Shell Creek Airpark

**Owner** Frank V. Moss  
**Manager** Richard F Howe  
 36880 Washington Loop Road  
 Punta Gorda, FL 33982-9506

**Phone** 941-456-2589  
**E-Mail** killmosquitorh@yahoo.com  
**Website**

**Fax** 941-456-2375

**Identifier** F13  
**Latitude** 26-58.137 N  
**Longitude** 81-54.939 W  
**Elevation** 20 ft  
**From City** 7 Miles E  
**Sectional** Miami  
**Hi Chart**  
**Lo Chart**



Runway	Surface	Length	Width	Lighting		VGSI		
				Runway	Approach			
18/36	Turf	2,600ft	72ft	N/N				
Airport Remarks	See Airport Facility Directory remarks and current NOTAMS. VFR only. Parachute jumping. Glider activity on & in vicinity of airport.							
ATIS	CTAF	UNICOM	GND CON	TOWER	APP CON	CLNC DEL	DEP CON	
122.900								
WEATHER 1-800-WX-BRIEF		ASOS / AWOS			Services			
				Airframe	NO	Telephone	NO	
Fixed Base Operator				Telephone	Electronics	NO	Lodging	NO
Howe Enerprise				941-628-3564	Powerplant	NO	Dining	NO
					Rental Car	NO	Taxi	NO
					FUEL			
				ATTENDED (Month/Day/Hr)	ALL/MON-FRI/0900-1700			

# **Quincy / Gadsden Quincy Municipal Airport**

**Owner** Quincy-Gadsden Airport Authority  
**Manager** Larry L. Sirmons  
P.O. Box 1905  
Quincy, FL 32353

**Phone** 850-627-8415  
**E-Mail** quincyairport@tds.net  
**Website**

**Fax**

**Identifier** 2J9  
**Latitude** 30-35.872 N  
**Longitude** 84-33.446 W  
**Elevation** 221 ft  
**From City** 2 Miles NE  
**Sectional** Jacksonville  
**Hi Chart**  
**Lo Chart** L-21D, 22I



Runway	Surface	Length	Width	Lighting			VGSI
				Runway	Approach		
14/32	Asph	2,964ft	75ft	LIRL			P2R/P2L
Airport Remarks	See Airport Facility Directory remarks and current NOTAMS. Right traffic Rwy 14. Extensive parachute jumping operations on airport.						
ATIS	CTAF	UNICOM	GND CON	TOWER	APP CON	CLNC DEL	DEP CON
122.700		122.700			128.700 128.625		128.700 128.625
WEATHER 1-800-WX-BRIEF		ASOS / AWOS			Services		
				Airframe	YES	Telephone	YES
Fixed Base Operator				Electronics	NO	Lodging	YES
				Powerplant	YES	Dining	YES
				Rental Car	NO	Taxi	NO
				FUEL	100LL		
				ATTENDED (Month/Day/Hr)	ALL/ALL/0800-DUSK		


Florida Department of Transportation

# River Ranch / Polk River Ranch Resort Airport

**Owner** Westgate Resorts Central Florida Investments  
**Manager** Bob Mount  
 3200 River Ranch Boulevard  
 River Ranch, FL 33867

**Phone** 863-692-1321 x40025 **Fax** 863-692-2332  
**E-Mail** bob\_mount@wgresorts.com  
**Website**

**Identifier** 2RR  
**Latitude** 27-46.935 N  
**Longitude** 81-12.321 W  
**Elevation** 55 ft  
**From City** 0 Miles NW  
**Sectional** Miami  
**Hi Chart**  
**Lo Chart** L-21D, 24F



Runway	Surface	Length	Width	Lighting			VGSI
				Runway	Approach		
16/34	Asph	4,950ft	75ft	NSTD			N/N
Airport Remarks	See Airport Facility Directory remarks and current NOTAMS. VFR only. Right traffic Rwy 34. Airport closed for night operations indefinitely.						
ATIS	CTAF	UNICOM	GND CON	TOWER	APP CON	CLNC DEL	DEP CON
122.800                      122.800							
WEATHER 1-800-WX-BRIEF		ASOS / AWOS			Services		
				Airframe	NO	Telephone	YES
Fixed Base Operator				Electronics	NO	Lodging	YES
				Powerplant	NO	Dining	YES
Westgate River Ranch Aviation				Rental Car	NO	Taxi	YES
				FUEL	100LL		
				ATTENDED (Month/Day/Hr)	ALL/ALL/ALL		

# Saint Augustine / St. Johns Northeast Florida Regional Airport

<b>Owner</b> St. Augustine-St. Johns County Airport Authority <b>Manager</b> Kevin Harvey 4796 US 1 N St Augustine, FL 32095	<b>Phone</b> 904-209-0090 <b>E-Mail</b> kch@sgj-airport.com <b>Website</b> www.flynf.com	<b>Identifier</b> SGJ <b>Latitude</b> 29-57.555 N <b>Longitude</b> 81-20.385 W <b>Elevation</b> 10 ft <b>From City</b> 4 Miles N <b>Sectional</b> Jacksonville <b>HI Chart</b> H-8H <b>Lo Chart</b> L-21D, 24G
<b>Fax</b> 904-209-0528		



Runway	Surface	Length	Width	Lighting		VGSI	
				Runway	Approach		
02/20	Asph	2,610ft	75ft	MIRL		N/N	
06/24	Asph	2,701ft	60ft	MIRL		P2L/N	
12W/30W	Water	5,000ft	1,000ft				
13/31	Asph	8,002ft	150ft	HIRL		V4L/P4L	
17W/35W	Water	12,000ft	1,000ft				
18W/36W	Water	12,000ft	500ft				
Airport Remarks	See Airport Facility Directory remarks and current NOTAMS. Aerobatic activity along E side Rwy 13/31. See AFD for Waterways.						
ATIS	CTAF	UNICOM	GND CON	TOWER	APP CON	CLNC DEL	DEP CON
119.625	127.625	122.950	121.175	127.625	120.750	120.750	
WEATHER 1-800-WX-BRIEF		ASOS / AWOS			Services		
		119.625	904-824-7084	Airframe	YES	Telephone	YES
Fixed Base Operator				Electronics	YES	Lodging	YES
				Powerplant	YES	Dining	YES
Galaxy Aviation St. Augustine Airport Authority				Rental Car	YES	Taxi	YES
				FUEL	100LL, Jet A		
				ATTENDED (Month/Day/Hr)	ALL/ALL/0600-2400		



**Sarasota / Sarasota**  
**Sarasota / Bradenton International Airport**

**Owner** Sarasota-Manatee Airport Authority  
**Manager** Fredrick J Piccolo  
6000 Airport Circle  
Sarasota, FL 34243-2105

**Phone** 941-359-5200 x4200

**Fax** 941-359-5054

**E-Mail** fredrick.piccolo@srq-airport.com

**Website** www.srq-airport.com

**Identifier** SRQ

**Latitude** 27-23.727 N

**Longitude** 82-33.263 W

**Elevation** 31 ft

**From City** 3 Miles N

**Sectional** Miami

**HI Chart** H-8H

**Lo Chart** L-21D, 23B



Runway	Surface	Length	Width	Lighting		VGSI
				Runway	Approach	
04/22	Asph	5,009ft	150ft	HIRL	/ REIL	P4L/P4L
14/32	Asph	9,500ft	150ft	HIRL	MALSR / MALSR	P4L/P4L

<b>Airport Remarks</b>	See Airport Facility Directory remarks and current NOTAMS. Birds on & in vicinity of airport. Noise abatement procedures. U.S. Customs user fee airport.						
	<b>ATIS</b>	<b>CTAF</b>	<b>UNICOM</b>	<b>GND CON</b>	<b>TOWER</b>	<b>APP CON</b>	<b>CLNC DEL</b>
	124.375	120.100	122.950	121.900	120.100	119.650 124.950	118.250
							119.650 124.950

WEATHER		ASOS / AWOS		Services			
1-800-WX-BRIEF		124.375	941-359-0117	<b>Airframe</b>	YES	<b>Telephone</b>	YES
<b>Fixed Base Operator</b>				<b>Electronics</b>	YES	<b>Lodging</b>	YES
				<b>Powerplant</b>	YES	<b>Dining</b>	YES
				<b>Rental Car</b>	YES	<b>Taxi</b>	YES
				<b>FUEL</b>	100LL, Jet A		
				<b>ATTENDED</b> (Month/Day/Hr)	ALL/ALL/ALL		

<b>Dolphin Aviation</b>		941-355-2902
<b>Rectrix Aerodrome Center</b>		941-358-9600
<b>Rectrix Light General Aviation Center</b>		941-358-8100


# **Sebastian / Indian River Sebastian Municipal Airport**

**Owner** City of Sebastian  
**Manager** Frank Watanabe P.E.  
 1225 Main Street  
 Sebastian, FL 32958

**Phone** 772-388-8228  
**E-Mail** fwatanabe@cityofsebastian.org  
**Website** www.sebastianairport.org

**Fax** 772-388-8248

**Identifier** X26  
**Latitude** 27-48.768 N  
**Longitude** 80-29.737 W  
**Elevation** 21 ft  
**From City** 1 Miles W  
**Sectional** Miami  
**Hi Chart**  
**Lo Chart** L-24F



Runway	Surface	Length	Width	Lighting			VGSI
				Runway	Approach		
05/23 10/28	Asph Asph	4,023ft 3,199ft	75ft 75ft	LIRL			P2L /P2L P2L /P2L
Airport Remarks	See Airport Facility Directory remarks and current NOTAMS. Right traffic Rwy's 23 & 28. VFR only. Parachute jumping.						
ATIS	CTAF	UNICOM	GND CON	TOWER	APP CON	CLNC DEL	DEP CON
123.050		123.050			132.250		132.250
WEATHER 1-800-WX-BRIEF		ASOS / AWOS		Services			
		123.05	671-262-3825	Airframe	YES	Telephone	YES
Fixed Base Operator			Telephone	Electronics	NO	Lodging	NO
				Powerplant	YES	Dining	YES
Sebastian Aero Services			772-589-0800	Rental Car	YES	Taxi	NO
				FUEL	100LL		
				ATTENDED (Month/Day/Hr)	ALL/MON-FRI/0800-1700		


# Sebring / Highlands Sebring Regional Airport

**Owner** Sebring Airport Authority  
**Manager** Mike Willingham  
128 Authority Lane  
Sebring, FL 33870

**Phone** 863-655-6444 x103  
**E-Mail** mike@sebring-airport.com  
**Website** www.sebring-airport.com

**Fax** 863-655-6447

**Identifier** SEF  
**Latitude** 27-27.384 N  
**Longitude** 81-20.544 W  
**Elevation** 63 ft  
**From City** 6 Miles SE  
**Sectional** Miami  
**HI Chart** H-8H  
**Lo Chart** L-21D, 23B



Runway	Surface	Length	Width	Lighting			VGSI		
				Runway	Approach				
01/19 14/32	Asph Asph	5,234ft 4,990ft	100ft 100ft	MIRL	REIL / REIL		P4L/P4L N/N		
Airport Remarks	See Airport Facility Directory remarks and current NOTAMS.								
ATIS	CTAF	UNICOM	GND CON	TOWER	APP CON	CLNC DEL	DEP CON		
122.700		122.700		127.200			127.200		
WEATHER 1-800-WX-BRIEF		ASOS / AWOS				Services			
		119.475	863-655-6424		Airframe	YES	Telephone	YES	
Fixed Base Operator				Telephone		Electronics	NO	Lodging	YES
Sebring Flight Center				863-655-6455		Powerplant	YES	Dining	YES
						Rental Car	YES	Taxi	NO
						FUEL	100LL, Jet A, Mogas		
						ATTENDED (Month/Day/Hr)	ALL/MON-FRI/0730-1800 ALL/SAT-SUN/0700-1700		

# **St Petersburg / Pinellas Albert Whitted Airport**

**Owner** City of St Petersburg  
**Manager** Richard J Lesniak  
 107 8th Ave SE  
 Saint Petersburg, FL 33701-5094

**Phone** 727-893-7657 **Fax** 727-822-4767  
**E-Mail** Richard.Lesniak@stpete.org  
**Website** www.stpete.org/airport/index.htm

**Identifier** SPG  
**Latitude** 27-45.907 N  
**Longitude** 82-37.618 W  
**Elevation** 7 ft  
**From City** 0 Miles E  
**Sectional** Miami  
**Hi Chart**  
**Lo Chart** L-21D, 24F



Runway	Surface	Length	Width	Lighting			VGSi			
				Runway	Approach					
07/25 18/36	Asph Asph	3,677ft 2,864ft	75ft 150ft	MIRL MIRL	REIL / REIL REIL / REIL	P2L/P2L P2L/P2R				
Airport Remarks	See Airport Facility Directory remarks and current NOTAMS. Right traffic Rwy 07 & 36. Numerous birds on & in vicinity of airport. Seagulls on runway during inclement weather. Banner towing east of Rwy 18/36. Heavy jets operating in vicinity of SPG at and above 1,600'.									
ATIS	CTAF	UNICOM	GND CON	TOWER	APP CON	CLNC DEL	DEP CON			
127.400		122.950	121.800	127.400	125.300 119.650	125.300 119.650				
WEATHER 1-800-WX-BRIEF		ASOS / AWOS			Services					
		118.875	727-821-4334	Airframe	YES	Telephone	YES			
Fixed Base Operator				Telephone		Electronics	YES	Lodging	YES	
						Powerplant	YES	Dining	YES	
Sheltair Aviation				727-824-2880		Rental Car	YES	Taxi	YES	
						FUEL		100LL, Jet A, Jet A1		
						ATTENDED (Month/Day/Hr)		ALL/ALL/0700-2100		

**St Petersburg/Clearwater / Pinellas  
St Pete-Clearwater International Airport**

**Owner** Pinellas County  
**Manager** Thomas R. Jewsbury C.M.  
14700 Terminal Boulevard STE 221  
Clearwater, FL 33762

**Phone** 727-453-7802  
**E-Mail** jewsbury@fly2pie.com  
**Website** www.fly2pie.com

**Fax** 727-453-7846

**Identifier** PIE  
**Latitude** 27-54.646 N  
**Longitude** 82-41.246 W  
**Elevation** 10 ft  
**From City** 8 Miles N  
**Sectional** Miami  
**Hi Chart** H-8H  
**Lo Chart** L-21D, 24F



Runway	Surface	Length	Width	Lighting		VGSI
				Runway	Approach	
04/22	Asph	5,903ft	150ft	MIRL	REIL / REIL	P4L/P4L
09/27	Asph	4,712ft	150ft	MIRL	REIL / REIL	P4L/N
18L/36R	Asph	9,730ft	150ft	HIRL	MALSR /	P4L/P4L

<b>Airport Remarks</b>	See Airport Facility Directory remarks and current NOTAMS. Rwy 17R/35L daylight VFR only; used as lighted Twy A at night. Noise sensitive area 5 miles N extending one mile E & W of localizer southbound to shoreline. Noise abatement procedures.						
------------------------	---	--	--	--	--	--	--

ATIS	CTAF	UNICOM	GND CON	TOWER	APP CON	CLNC DEL	DEP CON
134.500	118.300	122.950	121.900	118.300 128.400	125.300	120.600	125.300

WEATHER		ASOS / AWOS		Services			
1-800-WX-BRIEF		134.5	727-531-3456	<b>Airframe</b>	YES	<b>Telephone</b>	YES
<b>Fixed Base Operator</b>  Jet Executive Center Signature Flight Support				<b>Electronics</b>	YES	<b>Lodging</b>	YES
				<b>Powerplant</b>	YES	<b>Dining</b>	YES
				<b>Rental Car</b>	YES	<b>Taxi</b>	YES
				<b>FUEL</b>	100LL, Jet A, Jet A1+		
				<b>ATTENDED</b> (Month/Day/Hr)	ALL/ALL/ALL		

# Stuart / Martin Witham Field

**Owner** Martin County BOCC  
**Manager** George M Stokus A.A.E.  
 2011 Southeast Airport Road  
 Stuart, FL 34996

**Phone** 772-221-2374  
**E-Mail** gstokus@martin.fl.us  
**Website** www.martin.fl.us

**Fax** 772-221-2381

**Identifier** SUA  
**Latitude** 27-10.902 N  
**Longitude** 80-13.278 W  
**Elevation** 18 ft  
**From City** 1 Miles SE  
**Sectional** Miami  
**HI Chart** H-8I  
**Lo Chart** L-23C



Runway	Surface	Length	Width	Lighting			VGSI
				Runway	Approach		
07/25 12/30 16/34	Asph Asph Asph	4,652ft 5,828ft 4,998ft	100ft 100ft 100ft	MIRL MIRL	REIL / REIL		P2L/P2L P4L/P4L N/N
Airport Remarks	See Airport Facility Directory remarks and current NOTAMS. Birds on & in vicinity of airport. Noise sensitive areas all quadrants. Noise abatement procedures.						
ATIS	CTAF	UNICOM	GND CON	TOWER	APP CON	CLNC DEL	DEP CON
134.475	126.600		121.700	126.600	132.800		132.800
WEATHER 1-800-WX-BRIEF		ASOS / AWOS			Services		
		134.475	772-692-7399	Airframe	YES	Telephone	YES
Fixed Base Operator				Electronics	YES	Lodging	YES
				Powerplant	YES	Dining	NO
Stuart Jet Center				Rental Car	YES	Taxi	YES
Galaxy Aviation				FUEL	100LL, Jet A		
				ATTENDED (Month/Day/Hr)	ALL/ALL/0700-2000		

**Tallahassee / Leon  
Tallahassee International Airport**

**Owner** City of Tallahassee  
**Manager** Chris Curry  
 3300 Capital Circle SW  
 Suite 1  
 Tallahassee, FL 32310  
**Phone** 850-891-7885  
**E-Mail** chris.curry@talgov.com  
**Website** www.flytallahassee.com .

**Fax** 850-891-7837

**Identifier** TLH  
**Latitude** 30-23.792 N  
**Longitude** 84-21.020 W  
**Elevation** 81 ft  
**From City** 4 Miles SW  
**Sectional** Jacksonville  
**HI Chart** H-8H  
**Lo Chart** L-21D, 22I



Runway	Surface	Length	Width	Lighting		VGSI
				Runway	Approach	
09/27	Asph	8,000ft	150ft	HIRL	REIL / ALSF2	P4L/P4L
18/36	Asph	7,000ft	150ft	HIRL	REIL / MALSR	P4L/P4L

<b>Airport Remarks</b>	See Airport Facility Directory remarks and current NOTAMS. Birds on & in vicinity of airport.						
------------------------	---	--	--	--	--	--	--

ATIS	CTAF	UNICOM	GND CON	TOWER	APP CON	CLNC DEL	DEP CON
119.450	118.700	123.075	121.900	118.700	128.700	126.650	128.700

WEATHER		ASOS / AWOS		Services			
1-800-WX-BRIEF		119.450	850-576-3665	<b>Airframe</b>	YES	<b>Telephone</b>	YES
<b>Fixed Base Operator</b> Flightline Group, Inc.				<b>Electronics</b>	YES	<b>Lodging</b>	YES
				<b>Powerplant</b>	YES	<b>Dining</b>	YES
				<b>Rental Car</b>	YES	<b>Taxi</b>	YES
				<b>FUEL</b>	100LL, Jet A		
				<b>ATTENDED</b> (Month/Day/Hr)	ALL/ALL/ALL		

**Tallahassee/Havana / Leon  
Tallahassee Commercial Airport**

**Owner** J. W. Hinson Trust  
**Manager** Johnnie H Stephens  
 1509 Sally Street  
 Thomasville, GA 31792-4850

**Phone** 229-200-2072  
**E-Mail** johnniestephens@att.net  
**Website**

**Fax**

**Identifier** 68J  
**Latitude** 30-32.839 N  
**Longitude** 84-22.431 W  
**Elevation** 155 ft  
**From City** 8 Miles NW  
**Sectional** Jacksonville  
**Hi Chart**  
**Lo Chart** L-21D, 22I



Runway	Surface	Length	Width	Lighting			VGSI	
				Runway	Approach			
16/34	Asph	3,249ft	50ft					N/N
Airport Remarks	See Airport Facility Directory remarks and current NOTAMS. Arpt CLOSED indef. CLOSED due to pending arpt const. Non-FAA approved low intensity lights.							
ATIS	CTAF	UNICOM	GND CON	TOWER	APP CON	CLNC DEL	DEP CON	
122.800		122.800			128.700 128.625		128.700 128.625	
WEATHER 1-800-WX-BRIEF		ASOS / AWOS  117.5			Services			
					Airframe	NO	Telephone	NO
Fixed Base Operator  								



**Tampa / Hillsborough  
Peter O Knight Airport**

**Owner** Hillsborough County Aviation Authority  
**Manager** Brett Fay  
P O Box 22287  
Tampa, FL 33622

**Identifier** TPF  
**Latitude** 27-54.935 N  
**Longitude** 82-26.956 W  
**Elevation** 8 ft  
**From City** 3 Miles S  
**Sectional** Miami  
**Hi Chart**  
**Lo Chart** L-21D, 24F

**Phone** 813-870-8735 **Fax** 813-870-8758  
**E-Mail** bfay@tampaairport.com  
**Website** http://www.tampaairport.com/about/general\_aviation/tpf.asp



Runway	Surface	Length	Width	Lighting		VGSI	
				Runway	Approach		
04/22 18/36	Asph Asph	3,580ft 2,687ft	100ft 75ft	MIRL MIRL	/ REIL	V4L/N N/P2R	
Airport Remarks	See Airport Facility Directory remarks and current NOTAMS. Right traffic Rwy 03 & 35. Seagulls on & in vicinity of airport. Ship channel in approach to Rwy 17 & 21. Ocean going vessels in ship channel E. MacDill AFB located 4 miles SE.						
ATIS	CTAF	UNICOM	GND CON	TOWER	APP CON	CLNC DEL	DEP CON
122.725		122.725		119.900		119.800	119.900
WEATHER 1-800-WX-BRIEF		ASOS / AWOS 118.925      813-251-6824			Services		
Fixed Base Operator      Telephone  Atlas Aviation      813-251-1752				Airframe	YES	Telephone	YES
				Electronics	NO	Lodging	YES
				Powerplant	YES	Dining	YES
				Rental Car	YES	Taxi	YES
				FUEL	100LL, Jet A		
				ATTENDED (Month/Day/Hr)	ALL/ALL/0600-2200		

# Tampa / Hillsborough Tampa Executive Airport

**Owner** Hillsborough County Aviation Authority  
**Manager** Brett Fay  
P O Box 22287  
Tampa, FL 33622

**Phone** 813-870-8735 **Fax** 813-870-8758  
**E-Mail** bfay@tampaairport.com  
**Website** www.tampaairport.com/about/general\_aviation/vdf.asp

**Identifier** VDF  
**Latitude** 28-00.518 N  
**Longitude** 82-20.989 W  
**Elevation** 22 ft  
**From City** 6 Miles E  
**Sectional** Jacksonville  
**Hi Chart** H-8H  
**Lo Chart** L-21D, 24F



Runway	Surface	Length	Width	Lighting			VGSI
				Runway	Approach		
05/23 18/36	Asph Asph	5,000ft 3,219ft	100ft 75ft	MIRL MIRL	REIL / MALSR REIL / REIL		P2L/P2L P4R/P2L
Airport Remarks	See Airport Facility Directory remarks and current NOTAMS. Noise abatement procedures in effect for Rwy 18. No turns until over interstate. No turns below 400 ft.						
	ATIS	CTAF	UNICOM	GND CON	TOWER	APP CON	CLNC DEL
122.700		122.700		119.900			119.900
WEATHER 1-800-WX-BRIEF		ASOS / AWOS  121.125      813-630-0924			Services		
				Airframe	YES	Telephone	YES
Fixed Base Operator      Telephone				Electronics	YES	Lodging	YES
				Powerplant	YES	Dining	YES
Leading Edge Aviation      813-626-1515				Rental Car	YES	Taxi	YES
				FUEL	100LL, Jet A		
				ATTENDED (Month/Day/Hr)	ALL/ALL/0700-1900		

**Tampa / Hillsborough  
Tampa International Airport**

**Owner** Hillsborough County Aviation Authority  
**Manager** John Tiliacos  
P.O. Box 22287  
Tampa, FL 33622

**Phone** 813-870-8711  
**E-Mail** jtiliacos@tampaairport.com  
**Website** www.tampaairport.com

**Fax** 813-870-7864

**Identifier** TPA  
**Latitude** 27-58.529 N  
**Longitude** 82-31.995 W  
**Elevation** 26 ft  
**From City** 6 Miles W  
**Sectional** Miami  
**Hi Chart** H-8H  
**Lo Chart** L-21D, 24F



Runway	Surface	Length	Width	Lighting		VGSI
				Runway	Approach	
01L/19R	Conc	11,002ft	150ft	HIRL	ALSF2 / MALSR	P4L/P4L
01R/19L	Asph/Conc	8,300ft	150ft	HIRL	REIL / ALSF2	P4L/P4L
10/28	Asph/Conc	6,999ft	150ft	HIRL		P4L/P4L

<b>Airport Remarks</b>	See Airport Facility Directory remarks and current NOTAMS. Rwy 18L is noise sensitive to turbojet departures. Rwy 36R is noise sensitive to turbojet arrivals. Noise abatement procedures. Only aircraft with prior permission may use terminal apron; others use GA apron.						
------------------------	---	--	--	--	--	--	--

ATIS	CTAF	UNICOM	GND CON	TOWER	APP CON	CLNC DEL	DEP CON
126.450		122.950	121.700 121.350	119.500 119.050	118.150	133.600	118.150

WEATHER		ASOS / AWOS		Services			
1-800-WX-BRIEF			813-873-7228	Airframe	YES	Telephone	YES
Fixed Base Operator				Electronics	YES	Lodging	YES
				Powerplant	YES	Dining	YES
Signature Flight Support Tampa International Jet Center				Rental Car	YES	Taxi	YES
				FUEL	100LL, Jet A		
				ATTENDED (Month/Day/Hr)	ALL/ALL/ALL		

**Tampa / Pasco  
Tampa North Aero Park**

**Owner** Helicopter Structural & Maintenance, Inc  
**Manager** Angela Brammer  
 4241 Birdsong Boulevard  
 Lutz, FL 33559

**Phone** 813-973-3703 **Fax** 813-991-4815  
**E-Mail** angelabrammer@tampabay.rr.com  
**Website** www.TampaNorth.com

**Identifier** X39  
**Latitude** 28-13.277 N  
**Longitude** 82-22.473 W  
**Elevation** 68 ft  
**From City** 17 Miles NE  
**Sectional** Jacksonville  
**Hi Chart**  
**Lo Chart** L-21D, 24F



Runway	Surface	Length	Width	Lighting		VGSI	
				Runway	Approach		
14/32	Asph	3,541ft	50ft	HIRL		N/N	
Airport Remarks	See Airport Facility Directory remarks and current NOTAMS. VFR only. Right traffic Rwy 14.						
ATIS	CTAF	UNICOM	GND CON	TOWER	APP CON	CLNC DEL	DEP CON
123.050		123.050					
WEATHER 1-800-WX-BRIEF		ASOS / AWOS			Services		
				Airframe	YES	Telephone	YES
Fixed Base Operator		Telephone		Electronics	NO	Lodging	YES
Tampa North Aero Park		813-973-3703		Powerplant	YES	Dining	YES
				Rental Car	YES	Taxi	YES
				FUEL	100LL, Jet A		
				ATTENDED (Month/Day/Hr)	All/All/0800-1700		

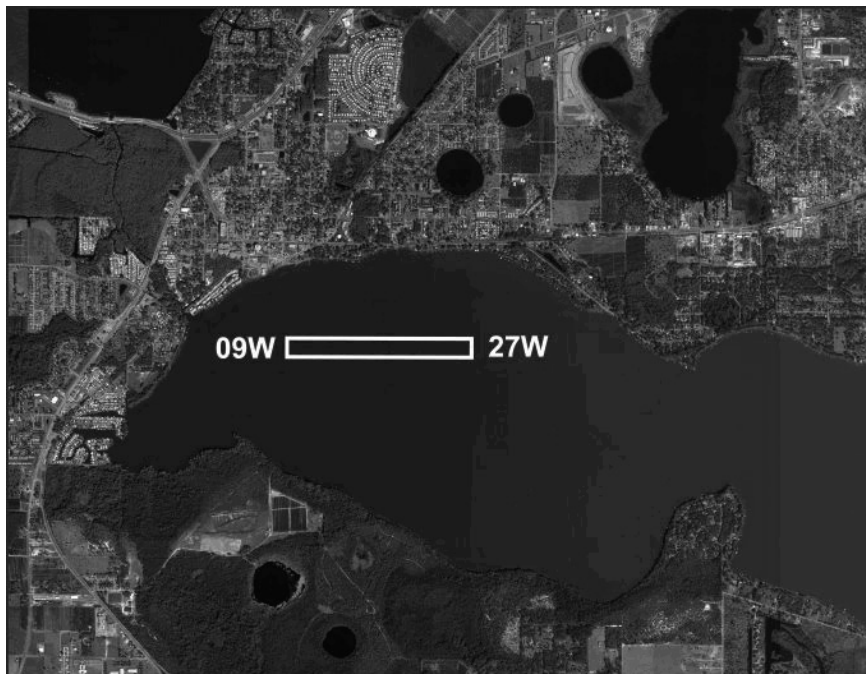
**Tavares / Lake  
Tavares Seaplane Base**

**Owner** City of Tavares  
**Manager** Bob Tweedie  
 PO Box 1068  
 Tavares, FL 32778

**Phone** 352-742-6267  
**E-Mail** btweedie@tavares.org  
**Website**

**Fax** 352-742-6351

**Identifier** FA1  
**Latitude** 28-47.722 N  
**Longitude** 81-43.272 W  
**Elevation** 63 ft  
**From City** 1 Miles SE  
**Sectional** Jacksonville  
**Hi Chart**  
**Lo Chart**



Runway	Surface	Length	Width	Lighting			VGSI
				Runway	Approach		
09W/27W	Water	3,000ft	200ft				
Airport Remarks	See Airport Facility Directory remarks and current NOTAMS. Seaplane operators be aware of Leesburg Airport to the northwest.						
ATIS	CTAF	UNICOM	GND CON	TOWER	APP CON	CLNC DEL	DEP CON
122.975							
WEATHER 1-800-WX-BRIEF		ASOS / AWOS			Services		
				Airframe	NO	Telephone	YES
Fixed Base Operator				Electronics	NO	Lodging	YES
				Powerplant	NO	Dining	YES
				Rental Car	NO	Taxi	NO
				FUEL	100LL, Mogas		
				ATTENDED (Month/Day/Hr)			

**Titusville / Brevard  
Arthur Dunn Air Park**

**Owner** Titusville-Cocoa Airport District  
**Manager** Debbie Marino  
 355 Golden Knights Blvd.  
 Titusville, FL 32780


**Phone** 321-267-8780

**Fax** 321-383-4284

**E-Mail** dmarino@flairport.com

**Website** www.flairport.com

**Identifier** X21  
**Latitude** 28-37.353 N  
**Longitude** 80-50.125 W  
**Elevation** 30 ft  
**From City** 2 Miles NW  
**Sectional** Jacksonville  
**Hi Chart**  
**Lo Chart** L-24F



Runway	Surface	Length	Width	Lighting			VGSI
				Runway	Approach		
04/22 15/33	Turf Asph	1,790ft 3,000ft	100ft 70ft	MIRL			N/N P2L/P2L
Airport Remarks	See Airport Facility Directory remarks and current NOTAMS. Parachute jumping. Extensive ultralight activity in vicinity of airport.						
ATIS	CTAF	UNICOM	GND CON	TOWER	APP CON	CLNC DEL	DEP CON
123.000		123.000		134.950			134.950
WEATHER 1-800-WX-BRIEF		ASOS / AWOS 119.725      321-385-0383		Airframe	YES	Telephone	YES
Fixed Base Operator				Electronics	NO	Lodging	YES
Skydive Space Center				Powerplant	YES	Dining	YES
				Rental Car	NO	Taxi	YES
				FUEL	100LL, Jet A		
				ATTENDED (Month/Day/Hr)	ALL/ALL/0800-2000		

# Titusville / Brevard Space Coast Regional Airport

**Owner** Titusville-Cocoa Airport District  
**Manager** Michael D Powell C.M., ACE  
 355 Golden Knights Boulevard  
 Titusville, FL 32780-8124

**Phone** 321-267-8780 x203  
**E-Mail** mpowell@flairport.com  
**Website** www.flairport.com

**Fax** 321-383-4284

**Identifier** TIX  
**Latitude** 28-30.888 N  
**Longitude** 80-47.954 W  
**Elevation** 34 ft  
**From City** 5 Miles S  
**Sectional** Jacksonville  
**Hi Chart** H-8H  
**Lo Chart** L-24F



Runway	Surface	Length	Width	Lighting		VGSI	
				Runway	Approach		
09/27 18/36	Asph Asph	5,000ft 7,319ft	100ft 150ft	MIRL HIRL	REIL / REIL REIL / MALSR	P4L/P4L P4L/P4L	
Airport Remarks	See Airport Facility Directory remarks and current NOTAMS. In minimum visibility conditions bright lights in parking lot 1/4 mile E of Rwy 18 may be mistaken for runway lights.						
ATIS	CTAF	UNICOM	GND CON	TOWER	APP CON	CLNC DEL	DEP CON
120.625	118.900	122.950	121.850	118.900	134.950	134.950	
WEATHER 1-800-WX-BRIEF		ASOS / AWOS			Services		
				Airframe	YES	Telephone	YES
Fixed Base Operator				Telephone			
				Electronics	YES	Lodging	YES
Space Coast Jet Center Bristow Air Center				Powerplant	YES	Dining	YES
				Rental Car	YES	Taxi	YES
				FUEL	100LL, Jet A		
				ATTENDED (Month/Day/Hr)	ALL/ALL/0700 - 2100		

Florida Department of Transportation

# Umatilla / Lake Umatilla Municipal Airport

**Owner** City of Umatilla  
**Manager** Scott Blankenship  
P.O. Box 2286  
Umatilla, FL 32784-2286

**Phone** 352-669-3125  
**E-Mail** sblankenship@umatillafl.org  
**Website**

**Fax** 352-669-8313

**Identifier** X23  
**Latitude** 28-55.366 N  
**Longitude** 81-39.104 W  
**Elevation** 107 ft  
**From City** 1 Miles E  
**Sectional** Jacksonville  
**Hi Chart**  
**Lo Chart**



Runway	Surface	Length	Width	Lighting			VGSI		
				Runway	Approach				
01/19	Asph	2,500ft	60ft	MIRL			P2L/P2L		
Airport Remarks	See Airport Facility Directory remarks and current NOTAMS. VFR only. Parachute jumping. No touch & go landings permitted.								
ATIS	CTAF	UNICOM	GND CON	TOWER	APP CON	CLNC DEL	DEP CON		
122.900									
WEATHER 1-800-WX-BRIEF		ASOS / AWOS			Services				
				Airframe	NO	Telephone	YES		
Fixed Base Operator				Telephone		Electronics	NO	Lodging	YES
						Powerplant	NO	Dining	YES
						Rental Car	NO	Taxi	NO
						FUEL		100,100LL	
						ATTENDED (Month/Day/Hr)		UNATNDD	



# Valkaria / Brevard Valkaria Airport

**Owner** Brevard County  
**Manager** Steve Borowski  
2865 Greenbrooke Street  
Malabar, FL 32950-4760

**Phone** 321-952-4590 **Fax** 321-952-4592  
**E-Mail** [steve.borowski@brevardcounty.us](mailto:steve.borowski@brevardcounty.us)  
**Website** [www.brevardcounty.us/valkaria\\_airport/index.cfm](http://www.brevardcounty.us/valkaria_airport/index.cfm)

**Identifier** X59  
**Latitude** 27-57.652 N  
**Longitude** 80-33.500 W  
**Elevation** 26 ft  
**From City** 12 Miles W  
**Sectional** Miami  
**Hi Chart**  
**Lo Chart** L-24F



Runway	Surface	Length	Width	Lighting		VGSI	
				Runway	Approach		
10/28 14/32	Asph Asph	4,000ft 4,000ft	60ft 75ft			P4L/P4R P4R/P4L	
Airport Remarks	See Airport Facility Directory remarks and current NOTAMS. Attended 1300--2200Z±.						
ATIS	CTAF	UNICOM	GND CON	TOWER	APP CON	CLNC DEL	DEP CON
122.725		122.725					
WEATHER 1-800-WX-BRIEF		ASOS / AWOS 122.725      617-262-3825		Airframe	YES	Telephone	YES
Fixed Base Operator				Electronics	YES	Lodging	YES
Brevard County				Powerplant	YES	Dining	YES
				Rental Car	YES	Taxi	YES
				FUEL	100LL, Jet A		
				ATTENDED (Month/Day/Hr)	ALL/ALL/0800-1700		

**Valparaiso / Okaloosa  
Destin - Ft Walton Beach Airport / Eglin AFB**

<b>Owner</b>	Okaloosa County	<b>Identifier</b>	<b>VPS</b>
<b>Manager</b>	Tracy Stage	<b>Latitude</b>	30-29.000 N
	Destin - Ft Walton Beach Airport	<b>Longitude</b>	86-31.520 W
	1701 State Rd 85 N	<b>Elevation</b>	87 ft
	Eglin AFB, FL 32542-1498	<b>From City</b>	1 Miles SW
<b>Phone</b>	850-651-7160	<b>Sectional</b>	
<b>E-Mail</b>	tstage@co.okaloosa.fl.us	<b>Hi Chart</b>	H-8G
<b>Website</b>	www.flyvps.com	<b>Lo Chart</b>	L-21C, 22H
	<b>Fax</b> 850-651-7164		



Runway	Surface	Length	Width	Lighting			VGSI	
				Runway	Approach			
01/19 12/30	Asph Asph	10,012ft 12,005ft	300ft 300ft	HIRL HIRL	ALSF1 / ALSF1 ALSF1 / ALSF1		P4L/P4L P4L/P4L	
Airport Remarks	See Airport Facility Directory remarks and current NOTAMS. Joint use facility with Eglin AFB. Large migratory birds year round in vicinity of airport. No ground handling services for GA aircraft at VPS.							
ATIS	CTAF	UNICOM	GND CON	TOWER	APP CON	CLNC DEL	DEP CON	
134.625		121.800		118.200	132.100	127.700	132.100	
WEATHER 1-800-WX-BRIEF		ASOS / AWOS			Services			
				Airframe	NO	Telephone	YES	
Fixed Base Operator				Telephone	Electronics	NO	Lodging	YES
Eglin AFB Areo Club				850-882-5148	Powerplant	NO	Dining	YES
					Rental Car	YES	Taxi	YES
					FUEL	100		
				ATTENDED (Month/Day/Hr)				

# Venice / Sarasota Venice Municipal Airport

**Owner** City of Venice  
**Manager** Christopher Rozansky CM  
150 Airport Avenue East  
Venice, FL 34285

**Phone** 941-486-2711  
**E-Mail** crozansky@flyvnc.com  
**Website** www.flyvnc.com

**Fax** 941-483-5942

**Identifier** VNC  
**Latitude** 27-04.297 N  
**Longitude** 82-26.421 W  
**Elevation** 18 ft  
**From City** 2 Miles S  
**Sectional** Miami  
**Hi Chart** H-8H  
**Lo Chart** L-21D, 23B



Runway	Surface	Length	Width	Lighting			VGSI		
				Runway	Approach				
05/23 13/31	Asph Asph	5,000ft 4,999ft	150ft 150ft	MIRL MIRL	REIL / REIL REIL / ODALS	P2L/P2L P2L/P2L			
Airport Remarks	See Airport Facility Directory remarks and current NOTAMS. Right traffic Rwy 13. Parasailing activity W of airport along beach. Airport has extensive flight training. Noise sensitive airport. Noise abatement procedures for jets. Rwy 22 preferred departure & calm wind runway.								
ATIS	CTAF	UNICOM	GND CON	TOWER	APP CON	CLNC DEL	DEP CON		
122.725		122.725			119.650 124.950	118.075	119.650 124.950		
WEATHER 1-800-WX-BRIEF		ASOS / AWOS 119.275      941-486-2718			Services				
Fixed Base Operator				Telephone		Airframe	YES	Telephone	YES
						Electronics	YES	Lodging	NO
Suncoast Air Center Florida Flight Maintenance				941-485-1799		Powerplant	YES	Dining	YES
				941-485-1149		Rental Car	YES	Taxi	YES
						FUEL	100LL, Jet A		
				ATTENDED (Month/Day/Hr)		ALL/ALL/0700-1900			

# Vero Beach / Indian River New Hibiscus Airpark

**Owner** Indian River Flying Services, Inc.  
**Manager** James N Orth  
P.O. Box 690772  
Vero Beach, FL 32969-0772

**Phone** 772-473-3446  
**E-Mail** liz2101@juno.com  
**Website**

**Fax**

**Identifier** X52  
**Latitude** 27-37.935 N  
**Longitude** 80-31.653 W  
**Elevation** 25 ft  
**From City** 7 Miles W  
**Sectional** Miami  
**Hi Chart**  
**Lo Chart**



Runway	Surface	Length	Width	Lighting		VGSI		
				Runway	Approach			
18/36	Turf	3,120ft	140ft			N/N		
Airport Remarks	See Airport Facility Directory remarks and current NOTAMS. VFR only. PPR for transient training aircraft. Extensive crop dusting operations.							
	ATIS	CTAF	UNICOM	GND CON	TOWER	APP CON	CLNC DEL	DEP CON
122.800		122.800						
WEATHER 1-800-WX-BRIEF		ASOS / AWOS			Services			
				Airframe	NO	Telephone	YES	
Fixed Base Operator				Telephone	Electronics	NO	Lodging	YES
Indian River Flying Service				772-562-2715	Powerplant	NO	Dining	YES
					Rental Car	NO	Taxi	NO
					FUEL			
				ATTENDED (Month/Day/Hr)	ALL/ALL/DALGT			

**Vero Beach / Indian River  
Vero Beach Municipal Airport**

**Owner** City of Vero Beach  
**Manager** Eric Menger  
P.O. Box 1389  
Vero Beach, FL 32961-1389

**Phone** 772-978-4930  
**E-Mail** emenger@covb.org  
**Website** www.covb.org/

**Fax** 772-567-3459

**Identifier** VRB  
**Latitude** 27-39.334 N  
**Longitude** 80-25.077 W  
**Elevation** 24 ft  
**From City** 1 Miles NW  
**Sectional** Miami  
**HI Chart** H-8I  
**Lo Chart** L-24F



Runway	Surface	Length	Width	Lighting		VGSI	
				Runway	Approach		
04/22	Asph	4,974ft	100ft	MIRL	REIL / REIL	P4L/P4L	
12L/30R	Asph	3,504ft	75ft	MIRL		P2L/P2L	
12R/30L	Asph	7,314ft	106ft	MIRL	REIL / REIL	P4L/P4L	
Airport Remarks	See Airport Facility Directory remarks and current NOTAMS. Extensive flight training. Rwy 04/22 & Rwy 12L/30R closed when tower closed. No touch & go landing operations 0300-1200Z except PPR. Noise abatement procedures.						
ATIS	CTAF	UNICOM	GND CON	TOWER	APP CON	CLNC DEL	DEP CON
120.570	126.300	122.950	127.450	126.300 133.150	132.250	134.975	132.250
WEATHER 1-800-WX-BRIEF		ASOS / AWOS			Services		
		132.500	772-978-9535	Airframe	YES	Telephone	YES
Fixed Base Operator				Electronics	YES	Lodging	YES
				Powerplant	YES	Dining	YES
Corporate Air, Inc.				Rental Car	YES	Taxi	YES
Sun Jet Center				FUEL	100,100LL, Jet A		
Paris Air, Inc				ATTENDED (Month/Day/Hr)	ALL/ALL/0700-2100		

# Wauchula / Hardee Wauchula Municipal Airport

**Owner** Wauchula Airport Authority  
**Manager** Jason Klein  
 1202 Maurice Sonny Clavel Road  
 Wauchula, FL 33873

**Phone** 863-773-3115

**Fax** 863-773-0406

**E-Mail** jklein@cityofwauchula.com

**Website** www.wauchulaairport.com/

**Identifier** CHN  
**Latitude** 27-30.819 N  
**Longitude** 81-52.838 W  
**Elevation** 106 ft  
**From City** 5 Miles SW  
**Sectional** Miami  
**Hi Chart**  
**Lo Chart** L-21D, 23B



Runway	Surface	Length	Width	Lighting			VGSI			
				Runway	Approach					
18/36	Asph	4,005ft	75ft	MIRL			P4L/P4L			
Airport Remarks	See Airport Facility Directory remarks and current NOTAMS.									
ATIS	CTAF	UNICOM	GND CON	TOWER	APP CON	CLNC DEL	DEP CON			
122.900				134.550			134.550			
WEATHER 1-800-WX-BRIEF		ASOS / AWOS			Services					
				Airframe	YES	Telephone	YES			
Fixed Base Operator				Telephone		Electronics	NO	Lodging	NO	
						Powerplant	YES	Dining	YES	
Wauchula Municipal Airport				863-767-1851		Rental Car	YES	Taxi	NO	
						FUEL		100LL		
						ATTENDED (Month/Day/Hr)		All/All/1600-2000		

**West Palm Beach / Palm Beach**  
**North Palm Beach County General Aviation Airport**

**Owner** Palm Beach County  
**Manager** Bruce V Pelly  
 846 Palm Beach International Airport  
 West Palm Beach, FL 33406-1470

**Phone** 561-471-7412  
**E-Mail** bpelly@pbia.org  
**Website** www.pbia.org

**Fax** 561-471-7427

**Identifier** F45  
**Latitude** 26-50.722 N  
**Longitude** 80-13.289 W  
**Elevation** 22 ft  
**From City** 12 Miles NW  
**Sectional** Miami  
**Hi Chart**  
**Lo Chart** L-23C



Runway	Surface	Length	Width	Lighting		VGSI
				Runway	Approach	
08L/26R	Turf	3,679ft	75ft			N/N
08R/26L	Asph	4,300ft	100ft	HIRL	REIL / REIL	P2L/P2L
13/31	Asph	4,300ft	75ft	MIRL	REIL / REIL	P2L/P2L

<b>Airport Remarks</b>	See Airport Facility Directory remarks and current NOTAMS. Right traffic Rwy 08R, 13 & 26R. Extensive bird activity in vicinity of airport. Glider activity Rwy 08L/26R from SR-SS. Noise abatement procedures & monitoring.						
------------------------	--	--	--	--	--	--	--

ATIS	CTAF	UNICOM	GND CON	TOWER	APP CON	CLNC DEL	DEP CON
	123.750	123.075			124.600	120.825	124.600

WEATHER 1-800-WX-BRIEF	ASOS / AWOS		Services			
	119.975	561-630-6932	<b>Airframe</b>	YES	<b>Telephone</b>	YES
<b>Fixed Base Operator</b> Landmark Aviation			<b>Electronics</b>	YES	<b>Lodging</b>	YES
			<b>Powerplant</b>	YES	<b>Dining</b>	YES
			<b>Rental Car</b>	YES	<b>Taxi</b>	YES
			<b>FUEL</b>	100LL, Jet A		
			<b>ATTENDED</b> (Month/Day/Hr)	ALL/ALL/ALL		

# West Palm Beach / Palm Beach Palm Beach County Park Airport

**Owner** Palm Beach County  
**Manager** Bruce V Pelly  
846 Palm Beach International Airport  
West Palm Beach, FL 33406-1470

**Phone** 561-471-7412  
**E-Mail** bpelly@pbia.org  
**Website** www.pbia.org

**Fax** 561-471-7427

**Identifier** LNA  
**Latitude** 26-35.583 N  
**Longitude** 80-05.104 W  
**Elevation** 14 ft  
**From City** 6 Miles S  
**Sectional**  
**Hi Chart**  
**Lo Chart** L-23C



Runway	Surface	Length	Width	Lighting			VGSi
				Runway	Approach		
03/21	Asph	3,256ft	75ft	MIRL			P2L/P2L
09/27	Asph	3,489ft	75ft	MIRL			P2L/P2L
15/33	Asph	3,421ft	100ft	MIRL			P2L/P2L
Airport Remarks	See Airport Facility Directory remarks and current NOTAMS. Migratory birds on & in vicinity of airport.						
ATIS	CTAF	UNICOM	GND CON	TOWER	APP CON	CLNC DEL	DEP CON
122.700		122.700		127.350			127.350
WEATHER 1-800-WX-BRIEF		ASOS / AWOS			Services		
		119.925	561-964-0308	Airframe	YES	Telephone	YES
Fixed Base Operator				Electronics	YES	Lodging	YES
				Powerplant	YES	Dining	YES
Galaxy Aviation of Lantana, Inc..				Rental Car	YES	Taxi	YES
				FUEL	100LL, Jet A		
				ATTENDED (Month/Day/Hr)	ALL/ALL/0800-2000		



# West Palm Beach / Palm Beach Palm Beach International Airport

**Owner** Palm Beach County  
**Manager** Bruce V Pelly  
846 Palm Beach International Airport  
West Palm Beach, FL 33406-1470

**Phone** 561-471-7412  
**E-Mail** bpelly@pbia.org  
**Website** www.pbia.org

**Fax** 561-471-7427

**Identifier** PBI  
**Latitude** 26-40.990 N  
**Longitude** 80-05.735 W  
**Elevation** 19 ft  
**From City** 3 Miles W  
**Sectional** Miami  
**HI Chart** H-8I  
**Lo Chart** L-23C



Runway	Surface	Length	Width	Lighting		VGSI
				Runway	Approach	
10L/28R	Asph	10,000ft	150ft	HIRL	MALSR / REIL	P4R/P4L
10R/28L	Asph	3,214ft	75ft	MIRL	REIL / REIL	P4L/P4R
14/32	Asph	6,931ft	150ft	MIRL	REIL / REIL	P4R/P4L

<b>Airport Remarks</b>	See Airport Facility Directory remarks and current NOTAMS. Right traffic Rwy 09R. Migratory birds on & in vicinity of airport. Ultralight activity in vicinity of airport. Noise abatement procedures.						
------------------------	--	--	--	--	--	--	--

ATIS	CTAF	UNICOM	GND CON	TOWER	APP CON	CLNC DEL	DEP CON
123.750		122.950	121.900	119.100 118.750	124.600 125.200	121.600	128.300 125.200

WEATHER		ASOS / AWOS		Services			
1-800-WX-BRIEF		123.75	561-683-2548	Airframe	YES	Telephone	YES

Fixed Base Operator		Telephone		Electronics	YES	Lodging	YES
Galaxy Aviation Signature Flight Support Jet Aviation		561-683-4121 561-478-8700 561-233-7242		Powerplant	YES	Dining	YES
				Rental Car	YES	Taxi	YES
				FUEL	100LL, Jet A		
				ATTENDED (Month/Day/Hr)	ALL/ALL/ALL		

**Williston / Levy  
Williston Municipal Airport**

**Owner** City of Williston  
**Manager** Scott Lippmann  
P.O. Box 160  
Williston, FL 32696

**Phone** 352-528-3060 **Fax** 352-528-2877  
**E-Mail** [scott.lippmann@ci.williston.fl.us](mailto:scott.lippmann@ci.williston.fl.us)  
**Website** [www.willistonfl.com/airport\\_indpark.html](http://www.willistonfl.com/airport_indpark.html)

**Identifier** X60  
**Latitude** 29-21.250 N  
**Longitude** 82-28.367 W  
**Elevation** 76 ft  
**From City** 2 Miles SW  
**Sectional**  
**Hi Chart** H-8H  
**Lo Chart** L-21D, 24G



Runway	Surface	Length	Width	Lighting			VGSI
				Runway	Approach		
05/23 14/32	Conc Asph	6,669ft 4,704ft	100ft 100ft	HIRL	REIL / REIL REIL / REIL	P2L/P2L P2L/P2L	
Airport Remarks	See Airport Facility Directory remarks and current NOTAMS. parachute jumping. Sky diving activity in vicinity of airport.						
ATIS	CTAF	UNICOM	GND CON	TOWER	APP CON	CLNC DEL	DEP CON
122.800		122.800		118.600		118.600	
WEATHER 1-800-WX-BRIEF		ASOS / AWOS 118.425      352-528-9949			Services		
Fixed Base Operator      Telephone  City of Williston      352-528-4900				Airframe	YES	Telephone	YES
				Electronics	NO	Lodging	NO
				Powerplant	YES	Dining	YES
				Rental Car	YES	Taxi	NO
				FUEL	100LL, Jet A		
				ATTENDED (Month/Day/Hr)	ALL/ALL/0800-DUSK		

**Winter Haven / Polk  
Jack Browns Seaplane Base**

**Owner** Jon K. Brown  
**Manager** Jon K Brown  
 2704 U.S. Highway 92  
 Winter Haven, FL 33881-9157

**Phone** 863-956-2243  
**E-Mail** seaplane@gate.net  
**Website** www.brownsseaplane.com

**Fax** 863-956-3242

**Identifier** F57  
**Latitude** 28-03.450 N  
**Longitude** 81-45.768 W  
**Elevation** 140 ft  
**From City** 3 Miles NW  
**Sectional** Jacksonville  
**Hi Chart**  
**Lo Chart**



Runway	Surface	Length	Width	Lighting			VGSI
				Runway	Approach		
01W/19W	Water	3,600ft	2,200ft				
Airport Remarks	See Airport Facility Directory remarks and current NOTAMS. VFR only. Recommend N-S pattern to remain clear of & below 900 ft traffic at Winter Haven's Gilbert Airport.						
ATIS	CTAF	UNICOM	GND CON	TOWER	APP CON	CLNC DEL	DEP CON
123.050							
WEATHER 1-800-WX-BRIEF		ASOS / AWOS			Services		
				Airframe	YES	Telephone	YES
Fixed Base Operator				Electronics	NO	Lodging	NO
				Powerplant	YES	Dining	YES
Jack Brown's SPB				Rental Car	YES	Taxi	NO
				FUEL	100LL		
				ATTENDED (Month/Day/Hr)	ALL/ALL/DALGT		

# **Winter Haven / Polk Winter Haven's Gilbert Airport**

**Owner** City of Winter Haven  
**Manager** Leo Treggi  
 2073 Highway 92 West  
 Winter Haven, FL 33881

**Phone** 863-298-4551  
**E-Mail** ltreggi@mywinterhaven.com  
**Website** airport.mywinterhaven.com/

**Fax** 863-298-4553

**Identifier** GIF  
**Latitude** 28-03.775 N  
**Longitude** 81-45.199 W  
**Elevation** 145 ft  
**From City** 3 Miles NW  
**Sectional** Jacksonville  
**HI Chart** H-8H  
**Lo Chart** L-21D, 24F



Runway	Surface	Length	Width	Lighting			VGSI
				Runway	Approach		
05/23 11/29	Asph Asph	5,006ft 4,001ft	100ft 100ft	MIRL	REIL / REIL		P2L/P2L N/N
Airport Remarks	See Airport Facility Directory remarks and current NOTAMS. Glider aircraft operate on & in vicinity of airport. Jack Brown's Seaplane Base located on adjacent lake.						
ATIS	CTAF	UNICOM	GND CON	TOWER	APP CON	CLNC DEL	DEP CON
123.050		123.050			120.650 119.900		120.650 119.900
WEATHER 1-800-WX-BRIEF		ASOS / AWOS 133.675863-956-2097				Services AirframeYESTelephoneYES	
Fixed Base Operator				Telephone		ElectronicsNOLodgingYES	
HOVA Flight Services				863-956-3300		PowerplantYESDiningYES	
						Rental CarYESTaxiYES	
						FUEL100LL, Jet A, Mogas	
				ATTENDED (Month/Day/Hr)		ALL/ALL/0700-DUSK	

# Zellwood / Orange Bob White Field

**Owner** Tailwheel Holding Company  
**Manager** Peter A Counsell  
 7011 West Jones Avenue, Box 494  
 Zellwood, FL 32798-0494

**Phone** 407-884-4809  
**E-Mail** pkcnsell@aol.com  
**Website**

**Fax**

**Identifier** X61  
**Latitude** 28-44.016 N  
**Longitude** 81-37.988 W  
**Elevation** 78 ft  
**From City** 1 Miles W  
**Sectional** Jacksonville  
**Hi Chart**  
**Lo Chart**



Runway	Surface	Length	Width	Lighting			VGSI		
				Runway	Approach				
09/27	Turf	3,300ft	154ft				N/N		
Airport Remarks	See Airport Facility Directory remarks and current NOTAMS. VFR only. Landing fee.								
ATIS	CTAF	UNICOM	GND CON	TOWER	APP CON	CLNC DEL	DEP CON		
122.800		122.800							
WEATHER 1-800-WX-BRIEF		ASOS / AWOS			Services				
				Airframe	YES	Telephone	YES		
Fixed Base Operator				Telephone		Electronics	NO	Lodging	NO
						Powerplant	YES	Dining	NO
						Rental Car	NO	Taxi	YES
						FUEL			
						ATTENDED (Month/Day/Hr)	ALL/ALL/0700-DUSK		

# Zephyrhills / Pasco Zephyrhills Municipal Airport

**Owner** City of Zephyrhills  
**Manager** Nathan R Coleman  
 39450 South Avenue  
 Zephyrhills, FL 33542

**Phone** 813-780-0030  
**E-Mail** ncoleman@ci.zephyrhills.fl.us  
**Website** www.zephyrhills-airport.com

**Fax** 813-780-0032

**Identifier** ZPH  
**Latitude** 28-13.684 N  
**Longitude** 82-09.355 W  
**Elevation** 90 ft  
**From City** 1 Miles SE  
**Sectional** Jacksonville  
**HI Chart**  
**Lo Chart** L-21D, 24F



Runway	Surface	Length	Width	Lighting		VGSI	
				Runway	Approach		
01/19 05/23	Asph Asph	4,694ft 4,999ft	100ft 100ft	HIRL MIRL	REIL / REIL	P4L/P4L P4L/P4L	
Airport Remarks	See Airport Facility Directory remarks and current NOTAMS. Parachute jumping. Be alert for sky diving aircraft descending from 13,500 ft and entering opposite pattern for Rwy 01/19 E of airport. Glider operations from SR-SS.						
ATIS	CTAF	UNICOM	GND CON	TOWER	APP CON	CLNC DEL	DEP CON
123.075		123.075		119.900		135.075	119.900
WEATHER 1-800-WX-BRIEF		ASOS / AWOS 118.975      813-780-0031		Airframe	YES	Telephone	YES
Fixed Base Operator      Telephone				Electronics	YES	Lodging	YES
				Powerplant	YES	Dining	YES
Zephyrhills Municipal Airport      813-780-0030				Rental Car	YES	Taxi	YES
				FUEL	100LL, Jet A		
				ATTENDED (Month/Day/Hr)	ALL/ALL/0800-1800		

## This image shows a single page of white paper with horizontal blue ruling lines. The lines are evenly spaced and run across the width of the page. There are no margins, text, or other markings on the paper.

## This image shows a single sheet of white paper with horizontal blue ruling lines. The lines are evenly spaced and run across the width of the page. There are no margins, text, or other markings on the paper.



## **Military Airfields**

## This image shows a single sheet of white paper with horizontal blue ruling lines. The lines are evenly spaced and run across the width of the page. There are no margins, text, or other markings on the paper.

## Military Airfields

### **Camp Blanding AAF - 2CB**

Army National Guard, Starke, FL  
29-58-00.87N, 81-58-59.37W  
01/19, 3200 x 50, Gravel  
07/25, 2200 x 50, Paved  
Joint Operations Ctr 904-823-0461

### **Cape Canaveral AFS - XMR**

U.S. Air Force, Cocoa Beach, FL  
28-28-03.00N, 80-33-59.18W  
13/31, 10000 x 200, Asphalt  
Command Post 321-494-7001

### **Choctaw NOLF - NFJ**

U.S. Navy, Milton, FL  
30-30-25N, 86-57-35W  
18/36, 8000 x 150, Asphalt  
Operations Center 850-623-7331

### **Eglin AFB Aux #3 Duke - EGI**

U.S. Air Force, Valparaiso, FL  
30-39-06.69N, 86-31-22.82W  
18/36, 8000 x 150, Asphalt  
180/360, 3500 x 60, Asphalt  
Command Post 850-883-6701

### **Eglin AFB - VPS**

U.S. Air Force, Valparaiso, FL  
30-28-59.7N, 86-31-31.44W  
01/19, 10012 x 300, Asphalt  
12/30, 12005 x 300, Asph-Conc  
Command Post 850-883-4020

### **Harold NOLF - NZX**

U.S. Navy, Harold, FL  
30-40-50.69N, 86-53-13.86W  
H1 09/27, 5000 x 1400, Turf  
Operations Center 850-623-7331

### **Holley NOLF - NKL**

U.S. Navy, Fort Walton Beach, FL  
30-25-30.71N, 86-53-37.86W  
09/27 & 17/35, 3600 x 150, Asphalt  
Operations Center 850-623-7331

### **Homestead ARB - HST**

USAF Reserve, Homestead, FL  
25-29-18.39N, 80-23-01.2W  
05/23, 11200 x 300, Conc-Grvd  
Command Post 305-224-7023

### **Hurlburt Field - HRT**

U.S. Air Force, Mary Esther, FL  
30-25-43.72N, 86-41-19.84W  
18/36, 9600 x 150, Concrete  
Command Post 850-884-8100

### **Jacksonville NAS - NIP**

(Towers Field)  
U.S. Navy, Jacksonville, FL  
30-14-04.86N, 81-40-35.34W  
09/27, 8000 x 200, Asphalt  
14/32, 5984 x 200, Asphalt  
Base Operations 904-542-2511

### **Key West NAS - NQX**

(Boca Chica Field)  
U.S. Navy, Key West, FL  
24-34-32.52N, 81-41-20.32W  
03/21, 7002 x 150, Conc-Asph  
07/25, 10001 x 200, Conc-Asph  
13/31, 7001 x 150, Conc-Asph  
Base Operations 305-293-2770

### **MacDill AFB - MCF**

U.S. Air Force, Tampa, FL  
27-50-57.09N, 82-31-17.34W  
04/22, 11421 x 151, Asphalt  
Command Post 813-828-4361

### **MacDill AFB Aux Field - AGR**

U.S. Air Force, Avon Park, FL  
27-39-02.11N, 81-20-58.26W  
05/23, 8000 x 150, Asphalt  
Command Post 813-828-4361

### **Mayport Naval Station - NRB**

(Adm. David L. McDonald Field)  
U.S. Navy, Mayport, FL  
30-23-30.86N, 81-25-25.31W  
05/23, 8001 x 200, Asphalt  
Base Operations 904-270-6130

### **Naval Surface Warfare Ctr - NBV**

U.S. Navy, Panama City, FL  
30-10-26.73N, 85-45-11.75W  
H1, 390 x 296, Concrete  
Operations Center 850-235-5985

### **Pace NOLF - NVI**

U.S. Navy, Wallace, FL  
30-41-58.75N, 87-11-44.33W  
H1, 3000 x 3000, Turf  
Operations Center 850-623-7331

### **Patrick AFB - COF**

U.S. Air Force, Cocoa Beach, FL  
28-14-22.04N, 80-36-27.19W  
02/20, 9023 x 200, Asph-Conc  
11/29, 4000 x 200, Asphalt  
Command Post 321-494-7001

### **Pensacola NAS - NPA**

(Forrest Sherman Field)  
U.S. Navy, Pensacola, FL  
30-21-10.72N, 87-19-12.90W  
01/19, 7137 x 200, Asphalt  
07L/25R, 8002 x 200, Asphalt  
07R/25L, 8001 x 200, Asphalt  
Quarterdeck 850-452-3100 x 0

### **Santa Rosa NOLF - NGS**

U.S. Navy, Milton, FL  
30-36-39N, 86-56-24W  
05/23, 09/27, 14/32, 18/36  
All Runways 4500 x 150, Asphalt  
Operations Center 850-623-7331

### **Saufley Field NOLF - NUN**

U.S. Navy, Pensacola, FL  
30-28-11N, 87-20-17W  
05/23, 4000 x 200, Asphalt  
14/32, 4000 x 150, Asphalt  
Operations Center 850-623-7331

### **Spencer NOLF - NRQ**

U.S. Navy, Pace, FL  
30-37-31.20N, 87-8-24W  
04L/22R, 04R/22L, 09L/27R, 9R/27L  
13L/31R, 13R/31L, 18L/36R, 8R/36L  
All Runways 1800 x 150, Asphalt  
Operations Center 850-623-7331

### **Tyndall AFB - PAM**

U.S. Air Force, Panama City, FL  
30-04-11.87N, 85-34-35.38W  
13L/31R, 10004 x 200, Conc-Grvd  
13R/31L, 9135 x 150, Asph-Conc  
Command Post 850-283-2155

### **Whitehouse NOLF - NEN**

U.S. Navy, Jacksonville, FL  
30-21-00.86N, 81-52-59.38W  
11/29, 8000 x 150, Asphalt  
Base Operations 904-542-2511

### **Whiting Field NAS North - NSE**

U.S. Navy, Milton, FL  
30-43-27N, 87-01-19W  
05/23, 6002 x 200, Asphalt  
14/32, 6002 x 200, Asphalt  
Operations Center 850-623-7331

### **Whiting Field NAS South - NDZ**

U.S. Navy, Milton, FL  
30-41-49.69N, 87-00-58.87W  
05/23, 5997 x 200, Asphalt  
14/32, 6001 x 200, Asphalt  
Operations Center 850-623-7331

**AAF** - Army Air Field  
**AFB** - Air Force Base  
**AFS** - Air Force Station  
**ARB** - Air Reserve Base  
**Aux Field** - Auxiliary Field USAF  
**NAS** - Naval Air Station  
**NOLF** - Naval Outlying Field

## This image shows a single sheet of white paper with horizontal blue ruling lines. The lines are evenly spaced and run across the width of the page. There are no margins, text, or other markings on the paper.

## Private Airports

## This image shows a single sheet of white paper with horizontal blue ruling lines. The lines are evenly spaced and run across the width of the page. There are no margins, text, or other markings on the paper.

## Private Airports

### Aaron Collins Airport

**FD42** 30-12.678N, 83-03.228W  
09/27, 3,500x80, Unpaved

### Aaron D Collins

12544 Bass Road  
Live Oak, FL 32060  
386-362-8875

### Adams Ranch Airport

**7FL3** 27-26.519N, 80-35.053W  
08/26, 2,625x50, Unpaved

### Mike Adams

P.O. Box 12909  
Ft. Pierce, FL 34979-2909  
772-461-6321

### Adana Airfield

**40FL** 26-57.155N, 81-52.257W  
05/23, 1,013x80, Unpaved

### George A Pertuit

5640 Acorn Ranch Rd  
Punta Gorda, FL 33982  
941-637-1316

### Aero Acres Airport

**FD88** 27-20.519N, 80-31.320W  
09/27, 3,100x50, Paved

### BeBe C Owen

18506 Mach One Drive  
Port St. Lucie, FL 34987-3234  
772-595-9562

### Aero Villa Airport

30-37.033N, 85-42.333W  
18/36, 2,400x80, Unpaved

### Larry H Land

P.O. Box 365  
Vernon, FL 32462  
850-535-6746

### ALTAIR

26-18.594N, 81-13.638W  
08/26, 3,721x150, Unpaved

### Michael F Price

31101 Nafi Dr  
Immokalee, FL 34142-9628  
954-605-0918

### Ames Field

**6FL8** 29-35.248N, 82-52.274W  
18/36, 2,445x70, Unpaved

### Bill Haynes

9520 Southwest 126th Street  
Archer, FL 32618  
352-495-2088

### Angels Field Stolport

**FL52** 30-28.750N, 84-04.500W  
01/19, 2,000x75, Unpaved

### Lee Majors

11215 Turkey Roost Road  
Tallahassee, FL 32317  
850-545-0919

### Antiquers Aerodrome

**FD08** 26-27.921N, 80-08.986W  
09/27, 5,183x85, Unpaved

### William B Lumley

7320 Skyline Dr  
Delray Beach, FL 33446-2218  
561-496-4434

### Back Achers Airport

**8FL3** 29-04.382N, 81-59.972W  
18/36, 2,955x100, Unpaved

### Thomas W Fambrough

9215 SE 110th St Rd  
Bellevue, FL 34420  
352-687-2300

### Bent Willies Airport

**52FA** 27-56.377N, 81-25.922W  
03L/21R, 1,700x150, Unpaved

### William L Whidden

5303 Faywood Ct.  
Orlando, FL 32819  
407-616-7764

### Big Cypress Airfield

**59FD** 26-19.217N, 80-59.267W  
10/28, 6,000x50, Paved

### Pedro Rodriguez

30290 Josie Billie Hwy  
PMB 77  
Clewiston, FL 33440  
863-983-7677 ext 12512

### Big Oaks Ranch Airport

**6FD2** 28-40.017N, 81-05.070W  
18/36, 2,715x120, Unpaved

### Quentin L Green MD

10 South Bumby Avenue  
Orlando, FL 32803  
407-228-9797

### Bird Field

**FA11** 30-37.312N, 83-15.568W  
18/36, 2,450x50, Unpaved

### Frank Bird III

435 NW 18th Place  
Jennings, FL 32053  
229-563-2271

### Black Creek Pass Airport

**FA25** 30-30.950N, 84-04.998W  
14/32, 1,400x100, Unpaved

### Willis O Forman

11903 Wadesboro Road  
Tallahassee, FL 32317  
850-877-2703

### Blackwater Airfield

**8FD3** 30-52.661N, 86-51.264W  
18/36, 4,500x75, Unpaved

### Brian E McKee

Florida Forest Service  
3266 Capital Circle SW  
Tallahassee, FL 32310  
850-681-5986

### Blackwater Creek Ultralight Park

**9FD2** 28-08.667N, 82-09.667W  
17/35, 2,300x150, Unpaved

### Roy D Cannon Sr

9002 Hwy 39 North  
Plant City, FL 33565  
863-370-3700

### Blanket Bay Airport

**6FD5** 27-46.718N, 81-05.987W  
10/28, 2,930x110, Unpaved

### Mike L Adams

P.O. Box 12909  
Ft. Pierce, FL 34979-2909  
772-461-6321

### Blue Creek Airport

30-21.035N, 84-44.495W  
18/36, 3,000x100, Unpaved

### Jean Lord

9169 New Berlin Road  
Jacksonville, FL 32226  
904-696-9700

### Blue Head Ranch

**90FD** 27-09.753N, 81-32.571W  
18/36, 2,335x100, Unpaved

### Yvonne Bunce

PO Box 1318  
Lake Wales, FL 33859  
863-679-9595

### Blue Ridge Flightpark

**34FD** 28-51.433N, 80-54.420W  
17/, 3,300x60, Unpaved

### Andrew Aurigema

1685 Maytown Road  
Oak Hill, FL 32759  
386-314-6362

### Blue Springs Airport

**38FA** 30-29.000N, 80-15.500W  
18/36, 2,500x130, Unpaved

### Linda F McDavid

P.O. Box 357845  
Gainesville, FL 32635  
352-334-1976

### BNCFIL

**34FL** 29-34.850N, 81-35.513W  
01/19, 520x87, Unpaved

### Noel B Campanhac

505 Carlin Road  
Satsuma, FL 32189-2245  
386-328-8159

### Bradley Airstrip

**FD31** 29-55.555N, 82-41.586W  
18/36, 2,450x50, Unpaved

### James M Bradley

279 SW Mitt Court  
PO Box 337  
Fort White, FL 32038  
386-365-0046

### Bradshaw Farms Airport

**FL62** 28-56.916N, 81-24.787W  
09/27, 2,100x100, Unpaved

### Tressa B Couch

101 E. Michigan Ave.  
Phoenix, AZ 85022  
028-217-4344

## Private Airports

### Brady Ranch Airport

**80FD** 27-06.803N, 80-38.003W  
14/32, 3,600x65, Paved

#### Frank J Brady

P.O. Box 536  
Okeechobee, FL 34973  
772-597-3565

### Breezy Knoll Airport

**0FD5** 30-49.200N, 86-20.667W  
09/27, 2,100x100, Unpaved

#### Victoria M Waterman

1359 Long Road  
DeFuniak Springs, FL 32433  
850-892-9566

### Bright Hour Ranch Airport

27-12.017N, 81-44.983W  
18/36, 2,985x100, Unpaved

09/27, 1,590x100, Unpaved

#### Rowdy Bateman

2100 SE Bright Hour Grade  
Arcadia, FL 34266  
863-494-2737

### Britt Brown & Porter Ranch Airport

**6FD6** 28-54.299N, 81-25.987W  
17/35, 2,500x50, Unpaved

#### Melanie F Rose

31614 Bottany Wood Drive  
Eustis, FL 32736  
352-483-1614

### Broocke Airpatch

**FL95** 27-42.519N, 80-27.170W  
18/36, 2,270x75, Unpaved

#### W N Broocke

6185 65th Street  
Vero Beach, FL 32967  
772-321-3836

### Buchanan Airport

**56FL** 30-52.561N, 87-12.448W  
01/19, 2,460x50, Unpaved

#### Gary F Buchanan

2951 Bud Diamond Road  
Jay, FL 32565  
850-675-6878

### Buckingham Field

**FL59** 26-38.604N, 81-42.622W  
14/32, 4,000x75, Paved

06/24, 1,975x75, Paved

#### James L McKeever

15191 Homestead Rd  
Lehigh Acres, FL 33971  
239-694-2174 ext 2194

### Buckner Airstrip

**8FD1** 30-05.930N, 82-55.658W  
18/36, 2,600x50, Unpaved

#### J M Holtzclaw

21809 93rd Drive  
O'Brien, FL 32071  
386-935-1161

### Buddy's Ag Service Airport

**9FD9** 30-07.347N, 82-58.075W  
01/19, 2,560x50, Unpaved

#### Tommy E White

10791 184th Street  
McAlpin, FL 32062  
386-362-4847

### Burntwood Ranch Airport

**FL43** 28-16.900N, 81-55.467W  
15/33, 2,400x75, Unpaved

#### ALEJANDRO VILLANUEVA

6225 Deen Still Road  
Lakeland, FL 33809  
863-660-5202

### Burrs Strip

**14FA** 25-34.177N, 80-23.927W  
18/36, 1,931x68, Unpaved

#### Charles R Burr Jr

21100 SW 127th Avenue  
Miami, FL 33177  
321-432-3537

### Calusa Ranch Airport

**FL77** 26-03.272N, 81-04.071W  
14/32, 1,835x100, Unpaved

#### Wayne M Drake

662 Nottingham Forest Circle  
Jacksonville, FL 32259  
904-287-3819

### Cannon Creek Airport

**15FL** 30-09.344N, 82-40.041W  
18/36, 3,500x24, Paved

09/27, 3,950x60, Unpaved

#### stephen a Sessions

2409 sw sisters welcome rd  
Lake City, FL 32025  
386-984-0283

### Carter Airport

**FL57** 28-37.133N, 81-30.521W  
09/27, 2,825x200, Unpaved

#### Byron R Carter

P.O. Box 2635  
Winter Park, FL 32790  
407-834-0002

### Cattle Creek Ranch Airport

**50FD** 30-31.095N, 85-11.929W  
03/21, 2,035x85, Unpaved

#### Andrew M Byrd Jr

23620 NW State Road 73  
Altha, FL 32421  
850-762-9513

### Cedar Knoll Flying Ranch Airport

**01FL** 28-46.917N, 81-09.550W  
18/36, 3,600x75, Unpaved

#### William D Lowery

3000 West Osceola Road  
Geneva, FL 32732  
407-947-5777

### Cedar Lane Airport

**5FL9** 30-44.178N, 86-12.780W  
01/19, 2,415x100, Unpaved

#### Margaret R Brannon

261 Old Farm RD  
Banner Elk, NC 28604  
828-387-1958

### Charlottes Field

**53FD** 30-28.650N, 84-02.083W  
10/28, 2,150x70, Unpaved

#### Jim Bragdon

424 Greater Elizabeth  
Monticello, FL 32344  
850-997-2779

### Charlton Strip

**05FL** 26-31.383N, 81-24.500W  
15L/33R, 1,300x50, Unpaved

09R/27L, 2,900x60, Unpaved

#### John D Charlton

100 Berwyn Dr  
Harrisburg, PA 17112  
717-773-5534

### Cheryl-Lane Landings

**09FD** 28-40.266N, 82-05.238W  
18/36, 2,644x100, Unpaved

#### Lester A Coggins

9595 Silver Lake Dr  
Leesburg, FL 34788  
352-267-5043

### Chieffland Sky Ranch Airport

**51FL** 29-23.729N, 82-52.187W  
18/36, 3,180x75, Unpaved

#### Jonathan A Pitts

4771 NW 60th Ave  
Chieffland, FL 32626  
352-535-6017

### Chinesegut Airport

**5FD7** 28-36.158N, 82-22.133W  
09/27, 2,500x50, Paved

#### Debra D Selph

22360 Pilots Path  
Brooksville, FL 34601  
352-796-4948

### Chipola Park

**5FL8** 30-53.295N, 85-10.062W  
18/36, 2,850x350, Unpaved

#### Bobby J Baker

P.O. Box 5729  
Marianna, FL 32447-5729  
850-693-1287

### Citrus Hedging Ranch Airport

**96FD** 27-20.003N, 80-44.170W  
18/36, 2,550x70, Unpaved

#### Jacqueline T Lees

PO Box 18  
Bellingham, MA 02019  
508-380-6904



## Private Airports

### Clarksville Executive Airport

**74FD** 30-27.845N, 85-10.629W  
07/25, 2,475x80, Unpaved

#### Ron Stiteler

12759 Northwest Airport Trail  
Clarksville, FL 32430  
850-674-8385

### Coe Field

**8FA4** 29-00.642N, 81-07.935W  
07/25, 2,400x100, Unpaved

#### William J Coe

1300 E Intl Speedway Blvd  
Deland, FL 32724  
386-804-2323

### Collier Pine Barren Airport

**FD89** 30-49.628N, 87-21.499W  
09/27, 2,600x100, Unpaved

#### Neal Collier

3251 South Pine Barren Road  
Medavid, FL 32568  
850-572-8405

### Connell's Wahoo Airport

**25FL** 28-37.917N, 82-09.467W  
05/23, 2,922x100, Unpaved

#### Patricia A Connell

8400 County Road 614A  
Bushnell, FL 33513  
352-457-1808

### Coral Creek Airport

**FA54** 26-51.271N, 82-15.072W  
05/23, 6,000x100, Paved

#### Larry S de Andrade

11901 Gasparilla Road  
Placida, FL 33946  
941-465-1612

### Corkscrew Trace Airpark

**1FD4** 26-26.721N, 81-36.438W  
03/21, 4,000x60, Unpaved

#### Barbara Ryder

P.O. Box 511238  
Punta Gorda, FL 33951  
941-347-8056

### Cotton Strip

**17FA** 26-42.804N, 81-32.121W  
18/36, 2,500x94, Unpaved  
09/27W, 6,000x400, Unpaved  
03/21W, 5,000x400, Unpaved

#### Michael L Shults

6190A West State Road 80  
Labelle, FL 33935  
863-612-1388

### Court Martial Ranch Airport

**FD13** 30-24.845N, 85-44.746W  
09/27, 4,900x150, Unpaved

#### Tommy Garrett

5801 Hwy 79  
Vernon, FL 32462-3873  
850-265-5706

### Crescent Lake Farms Airport

**16FD** 29-24.290N, 81-29.793W  
09/27, 3,200x80, Unpaved

#### Tom Stevens

494 Clifton Rd  
Crescent city, FL 32112  
386-916-3344

### Crews Homestead Ranch Airport

**FL01** 27-37.250N, 81-36.650W  
14/32, 3,125x60, Unpaved

#### Christy F Crews

P.O. Box 1669  
Avon Park, FL 33826-1669  
863-453-3040

### Cross Creek Farms Stolport

**04FL** 29-14.366N, 81-13.320W  
09/27, 2,220x115, Unpaved

#### Blaze Secor

285 West Woodhaven Circle  
Ormond Beach, FL 32174  
386-547-2534

### Crosswind Farm Airport

**FL19** 29-14.450N, 82-21.250W  
18/36, 3,900x75, Unpaved

#### John E Reiss

14024 NW Highway 464B  
Morriston, FL 32668  
352-732-3875

### Crystal Village Airport

**2FL0** 30-27.067N, 85-40.633W  
03/21, 3,425x75, Unpaved

#### Terry H Thomas

5131 Panther Trail  
ChIPLEY, FL 32428  
850-890-2013

### Cub Haven Stolport

**FD53** 28-27.250N, 82-12.933W  
18/36, 1,866x50, Unpaved

#### James A Sprigg

38102 Meridian Avenue  
Dade City, FL 33525  
352-567-1993

### Cuchens Airport

**02FL** 30-38.567N, 86-07.100W  
12/30, 1,800x100, Unpaved

#### Victor H Cuchens Jr.

219 Cuchens Lane  
DeFuniak Springs, FL 32435  
850-865-0013

### Cuyler Field Airport

**FD27** 30-21.743N, 82-13.482W  
09/27, 3,230x65, Unpaved

#### Curtis Miller

10750 South Runway Circle  
Glen-St. Mary, FL 32040  
904-653-2583

### Dallas Airport

28-58.749N, 82-01.989W  
18/36, 2,180x90, Unpaved  
**John M Cangelosi**  
7280 SE Hwy 42  
Summerfield, FL 34491  
773-580-1292

### David Wines Airstrip

**62FL** 27-50.667N, 81-26.350W  
09/27, 3,160x50, Paved

#### William R Hettinger

2600 Cedarwood Drive  
Lake Wales, FL 33898  
239-293-8991

### Deep Forest Airport

**FD48** 30-14.459N, 81-26.994W  
18/36, 6,630x60, Paved

#### John R Cathey

P.O. Box 16771  
Jacksonville, FL 32245  
904-223-0153

### Deep Woods Ranch Airport

**FD86** 29-01.816N, 81-26.821W  
05/23, 2,717x100, Unpaved

#### John K Schmale

46800 Deep Woods Road  
Paisley, FL 32767  
386-473-3053

### Devils Garden Strip

**FA18** 26-27.050N, 81-00.033W  
09/27, 3,150x100, Paved

#### R Douglas Zipperer

P.O. Box 640  
Fort Myers, FL 33902  
239-332-1857

### Diamonds Airport

**FA72** 30-53.167N, 85-09.833W  
18/36, 3,100x60, Unpaved

#### Clara E Garcia

1621 sw 15 st  
miami, FL 33145  
786-803-8249

### DJ Farm Airport

30-27.617N, 83-08.867W  
18/36, 1,200x70, Unpaved

#### Dennis L Wolcott

6299 Sw 52 Lane  
Jasper, FL 32052  
386-938-5846

### Dog Island Airport

**FA43** 29-48.587N, 84-35.286W  
15/33, 2,600x100, Unpaved

#### Randy E Cannon

HC 63, Box 5037  
Carrabelle, FL 32322  
850-697-4710

### Dogwood Farms Airport

**FA26** 30-35.717N, 84-25.317W  
09/27, 2,625x60, Unpaved

#### Guy Valdene

606 Robin Ln  
Havana, FL 32333-4981  
850-539-8922

### Dotson Farms Airport

**55FD** 30-49.111N, 86-41.281W  
09/27, 2,120x50, Unpaved

#### Glenn Dotson

1250 Highway C4A  
Baker, FL 32531  
850-537-5941

## Dragonfly Airport

**7FL8** 27-26.636N, 80-33.903W  
11/29, 2,000x50, Unpaved  
**Mike Adams**  
P.O. Box 12909  
Fl. Pierce, FL 34979-2909  
772-461-6321

## Drake Ranch Stolport

**7FD2** 28-59.415N, 82-19.822W  
16/34, 1,430x90, Unpaved  
06/24, 2,145x90, Unpaved  
**Ann Louise Drake**  
1120 Azalea Lane  
Winter Park, FL 32789  
407-256-3825

## Duda Airstrip

**08FA** 26-34.767N, 81-29.033W  
9/27, 3,165x80, Unpaved  
**Tracy D Chapman**  
1200 Duda Trail  
Oviedo, FL 32765  
407-365-2111 ext 2127

## Dugger Field

**0FD3** 30-29.785N, 86-05.630W  
08/26, 2,100x50, Unpaved  
31/13, 3,750x50, Unpaved  
**Melody D Bogle**  
259 San Juan Avenue  
Seagrove Beach, FL 32459  
850-231-3644

## Dusty Airpatch

**5FL0** 28-24.783N, 82-13.405W  
18/36, 1,569x100, Unpaved  
**H W D Rhode**  
35731 Blanton Road  
Dade City, FL 33523  
352-521-3919

## Eagles Nest Airport & SPB

**FD44** 29-25.624N, 81-36.254W  
18/36, 3,212x75, Unpaved  
02/20, 3,300x150, Unpaved  
**Rick Toller**  
523 Georgetown Shortcut Rd  
Crescent City, FL 32112  
386-467-3011

## Earle Airpark

**13FA** 29-41.382N, 81-30.408W  
18/36, 2,200x80, Unpaved  
**Norman R Earle**  
8701 Hastings Blvd  
Hastings, FL 32145  
386-689-0244

## Ei Maximo Ranch Airport

27-41.650N, 81-06.800W  
06/24, 4,600x100, Unpaved  
**Latimer T Wilson**  
P.O. Box 3737  
Lake Wales, FL 33859  
863-679-6707

## Escape Ranch Airport

**4FL1** 27-51.767N, 80-57.483W  
18/36, 1,800x100, Unpaved  
**Randy Hooper**  
4400 Harding Road  
Ingram Industries  
Nashville, TN 37205  
615-584-8540

## Esterbrook Aerodrome

**7FD9** 30-37.371N, 83-17.139W  
18/36, 2,300x100, Unpaved  
**Shelly R Decker**  
357 NE Willowrun Way  
Pinetta, FL 32350  
850-929-2406

## Evans Properties Airport

**FL67** 27-16.669N, 80-35.153W  
09/27, 3,100x50, Paved  
**Ronald L Edwards**  
660 Beachland Blvd, #301  
Vero Beach, FL 32963  
772-234-2410

## Ezell Airport

**5FL1** 29-54.277N, 83-36.433W  
01/19, 2,990x50, Unpaved  
**Danny Ezell**  
15030 Beach Road  
Perry, FL 32348  
850-578-2558

## Fellsmere Airport

**4FL3** 27-44.502N, 80-39.970W  
09/27, 4,700x120, Unpaved  
**David W Chandler**  
7735 County Road 512  
Fellsmere, FL 32948  
772-571-1444

## Field of Dreams Airport

28-28.350N, 82-14.117W  
11/29, 2,480x100, Unpaved  
**Larry Miller**  
21412 Field of Dreams Lane  
Dade City, FL 33523  
352-583-2400

## Finlayson Farms Airport

**9FL8** 30-36.996N, 83-39.143W  
09/27, 2,400x100, Unpaved  
**John M Finlayson Sr**  
25 Fincrest Circle  
Greenville, FL 32331  
850-997-6203

## Five Oaks Estate

**FD03** 30-48.011N, 86-26.130W  
08/26, 2,700x80, Unpaved  
**Ronald R Scott**  
4274 Poverty Creek Road  
Crestview, FL 32539  
850-689-0270

## Flanders Field

**4FD7** 28-12.384N, 81-49.671W  
18/36, 2,175x70, Unpaved  
**Robert L Newberry Sr**  
P.O. Box 2003  
Lakeland, FL 33806  
863-899-5216

## Flints Flying Ranch Airport

**2FD0** 29-58.511N, 82-54.434W  
18/36, 3,325x50, Unpaved  
**Janet Flint**  
4076 Remer Court  
Tallahassee, FL 32303  
850-445-1852

## Florida Flying Gators Ultralight Park

**3FD4** 28-37.667N, 81-48.171W  
09/27, 600x100, Unpaved  
05/23, 1,100x70, Unpaved  
18/36, 1,950x100, Unpaved  
**John Gruener**  
PO Box 180038  
Casselberry, FL 32718  
407-834-7740

## Florida Sheriffs Boys Ranch Airport

**FL08** 30-24.878N, 83-01.066W  
18/36, 2,600x100, Unpaved  
**Bruce Goff**  
P.O. Box 2000  
Boys Ranch, FL 32064  
386-842-5555

## Fly In Ranches Airport

**FD25** 27-33.752N, 80-29.987W  
18/36, 2,460x120, Unpaved  
**Bob Youngblood**  
2450 84th Avenue SW  
Vero Beach, FL 32968  
772-453-9999

## Flying A Ranch Airport

**FL84** 30-36.035N, 81-34.250W  
06/24, 2,691x50, Unpaved  
**Freddy H Arnett Jr**  
85454 Flying A Ranch Drive  
Yulee, FL 32097  
904-225-5635

## Flying Baron Estates Airport

**10FA** 28-47.849N, 81-56.155W  
11/29, 5,000x50, Paved  
**Peter T Strimenos**  
1048 Strimenos Lane  
Leesburg, FL 34748  
352-267-5984

## Flying C Farm Airport

**FD16** 29-57.850N, 82-52.417W  
18/36, 3,000x65, Unpaved  
**Robert C Cassube**  
P O Box 266  
26859 63rd. Pl  
Branford, FL 32008  
386-935-0185

## Private Airports

### Flying Cow Air Ranch

**FD39** 27-09.333N, 80-41.500W  
14/32, 3,100x50, Unpaved  
**Woodrow E Woods**  
3640 Fiscal Court  
Riviera Beach, FL 33404  
561-722-5205

### Flying Dutchman Ranch Airport

**FD29** 29-07.833N, 82-07.150W  
09/27, 3,000x85, Unpaved  
**Steve Morse**  
P.O. Box 3068  
Ocala, FL 34478  
352-505-8078

### Flying H Airport

**FL99** 28-52.566N, 81-53.338W  
18/36, 2,640x100, Unpaved  
**Dean D Humphrey**  
35800 Grays Airport Road  
Fruitland Park, FL 34731  
352-787-5493

### Flying Harness Farm Airport

**37FL** 29-43.167N, 82-50.644W  
18/36, 2,400x70, Unpaved  
**Larry J Mickler**  
1710 SW 15th Street  
Bell, FL 32619  
352-463-2205

### Flying Horseman Ranch Airport

**8FD2** 29-42.915N, 82-05.803W  
09/27, 4,250x75, Unpaved  
**Kenneth T Licciardi**  
810 NW 6th Street  
Gainesville, FL 32601  
352-215-5060

### Flying L Airport

26-47.867N, 81-31.500W  
09/27, 4,500x85, Unpaved  
**William B Lumley**  
7320 Skyline Drive  
Delray Beach, FL 33446  
561-496-4434

### Flying Palomino Ranch Airport

**5FA1** 28-52.683N, 81-56.455W  
09/27, 2,600x100, Unpaved  
**Steve J Isaacs**  
36422 Micro Racetrack Road  
Fruitland Park, FL 34731  
352-728-5358

### Flying S Ranches Airport

**33FL** 27-51.652N, 80-59.992W  
04/22, 3,200x100, Unpaved  
**Peter t Strimenos**  
1023 W. Dixie Ave  
Leesburg, FL 34748  
352-267-5984

### Flying Tiger Airport

**FL54** 29-56.109N, 82-24.647W  
09/27, 5,000x60, Paved  
18/36, 4,000x200, Unpaved  
**John D Rimes**  
P.O. Box 188  
Worthington Springs, FL 32697  
352-538-7010

### Flying W AirRanch Airport

**9FL1** 28-41.000N, 82-09.817W  
09/27, 3,300x100, Unpaved  
**Robby Williams**  
5020 County Road 316A  
Bushnell, FL 33513  
352-603-0611

### Folsom Airport

**2FL3** 30-40.350N, 85-05.000W  
18/, 2,500x50, Unpaved  
**Shirley Folsom**  
6155 Rocky Creek Road  
Marianna, FL 32448  
850-573-6202

### Forever Florida Airport

**31FL** 28-02.601N, 81-01.154W  
09/27, 3,000x150, Unpaved  
**William Broussard**  
4755 Kenansville Road  
St. Cloud, FL 34773  
407-957-9794

### Fort Atkinson Plantation Airpark

**9FD7** 30-11.783N, 83-18.383W  
09/27, 3,000x60, Paved  
**George Morissette**  
PO Box 541789  
Merritt Island, FL 32954  
321-508-6964

### Fox Field

**FL02** 29-53.311N, 82-47.869W  
13/31, 2,425x50, Unpaved  
**Ronald A Manna**  
10350 NE 5th Avenue  
Branford, FL 32008  
386-935-3355

### Free Flight International Airport

**2FA6** 28-48.666N, 82-03.922W  
02/20, 4,160x75, Unpaved  
**Frank B Arenas Esq.**  
P.O. Box 600  
Coleman, FL 33521-0600  
352-748-6629

### Frierson Grove Airport

**0FA1** 27-18.236N, 81-52.822W  
09/27, 1,800x75, Unpaved  
**Nancy Slater Day Tackman**  
4229 Lafayette Road  
Jamesville, NY 13078  
315-492-8470

### Garcon Field Airport

**24FL** 30-29.712N, 87-05.148W  
09/27, 3,150x50, Unpaved  
**Edwin Henry**  
1637 Pearson Road  
Milton, FL 32583  
850-380-8500

### Garner Field

**FA55** 30-46.750N, 85-46.117W  
18/36, 2,650x100, Unpaved  
**Howard E Garner**  
3849 Highway 90  
Bonifay, FL 32425  
850-548-5570

### Gator Airpark Stolport

**72FL** 28-09.451N, 81-34.088W  
09/27, 1,800x75, Unpaved  
**Robert L Albritton**  
4525 Albritton Road  
St Cloud, FL 34772  
407-892-4546

### Geraci Field

**FL35** 28-10.500N, 82-29.267W  
01/19, 2,500x75, Unpaved  
**Roy N Geraci**  
P.O. Box 510  
Lutz, FL 33548  
813-949-2320

### Gleim Field

**FD81** 29-42.149N, 82-25.543W  
09/27, 1,350x50, Unpaved  
**Irvin N Gleim**  
P.O. Box 12848, University Stn  
Gainesville, FL 32604  
352-224-1310

### Goodbread Ranch Airport

27-17.750N, 80-42.250W  
01/19, 3,000x60, Unpaved  
10/, 2,000x60, Unpaved  
**Bradley G Goodbread**  
12575 Hwy 70 E  
Okeechobee, FL 34972  
863-763-2838

### Gore Airport

**4FL9** 28-08.601N, 81-38.821W  
09/27, 1,880x100, Unpaved  
**David W Gore**  
P.O. Box 519  
Davenport, FL 33836  
863-422-1645

### Grass Patch Airport

**00FA** 28-38.717N, 82-13.133W  
08/26, 3,200x30, Paved  
**James E Wade III**  
7787 SW 70th Drive  
Bushnell, FL 33513  
352-793-8967

## Private Airports

### Grass Roots Airpark

**06FD** 28-38.500N, 81-53.100W  
18/36, 3,400x120, Unpaved

#### David C Gay

20201 Whistling Wire Lane  
Groveland, FL 34736  
407-234-6986

### Green Swamp Aerodrome

**FD33** 28-12.701N, 81-59.922W  
18/36, 2,375x50, Unpaved

#### Suzanne R Araldi

11465 Ironhead Trail  
Lakeland, FL 33809  
863-858-5868

### Griffins Peace River Ranch Airport

**FL00** 27-25.136N, 81-49.955W  
17/35, 3,000x100, Unpaved

#### Stewart W Hurst

P.O. Box 127  
Frostproof, FL 33843  
863-635-2251 ext 256

### Gyro Town USA Stolport

**23FL** 27-41.067N, 82-14.650W  
09/27, 2,260x1,800, Unpaved

#### Ernest E Boyette

19242 Grange Hall Ip.  
Wimauma, FL 33598  
813-634-3370

### Hale 700 Airport

**FL29** 27-21.669N, 80-34.253W  
09/27, 2,850x50, Unpaved

#### Ronald L Edwards

660 Beachland Blvd, Suite 301  
Vero Beach, FL 32963  
772-234-2410

### Haller Airpark

**7FL4** 29-54.259N, 81-41.108W  
18/36, 2,600x75, Unpaved

#### David Vanderbilt

1461 Wentworth Av  
Jacksonville, FL 32259

### Harpers Fly-In Ranch Airport

**0FL0** 26-43.833N, 81-09.833W  
14/32, 2,200x65, Unpaved

#### Suzanne Harper

14825 Center Avenue  
Clewiston, FL 33440  
863-983-9785

### Hennessy Airport

**26FD** 27-03.070N, 81-50.888W  
18/36, 2,029x100, Unpaved

#### Phil Price

11751 SE Head Ave  
Arcadia, FL 34266  
813-310-6546

### Hidden Lake Airport

**FA40** 28-16.933N, 82-38.750W  
05/23, 4,425x50, Paved

#### Ed Ungar

8901 Airway Blvd  
New Port Richey, FL 34654  
727-534-1998

### Hidden River Airport

**22FA** 27-18.186N, 82-16.356W  
09/27, 2,555x50, Paved

#### Gregory L Rhoden

4370 Hidden River Rd.  
Sarasota, FL 34240  
941-322-0910

### Highlander Airport

**2FD6** 28-53.283N, 80-51.987W  
16/34, 2,947x100, Unpaved

#### Keith Davidson

560 Highlander Dr.  
Oakhill, FL 32759  
321-614-2085

### Hobby Hill Airport

**2FD1** 28-58.532N, 81-55.122W  
18/36, 3,305x100, Unpaved

#### Gary E Wimberly

P.O. Box 33  
East Lake Weir, FL 32133  
352-288-4833

### Horseshoe Acres Airpark

**FA24** 27-05.600N, 80-36.733W  
18/36, 4,600x50, Paved

#### Bruce Rowland

8950 Indian River Run  
Boynton Beach, FL 33472  
561-901-4233

### Hutson Airfield

**8FL0** 29-43.700N, 81-26.328W  
18/36, 2,210x50, Unpaved

09/27, 2,336x50, Unpaved

#### Irvin N Gleim

P.O. Box 12848, University Stn  
Gainesville, FL 32604  
352-224-1310

### Idle Wild Airport

**FL63** 29-17.348N, 82-19.339W  
09/27, 2,830x130, Unpaved

#### Sarah J Hambleton

9420 NW 125th Ave  
Ocala, FL 34482-8648  
352-629-4249

### Indian Hammock Airport

**FL75** 27-32.519N, 80-49.987W  
11/29, 3,160x100, Unpaved

#### Marilyn Kluegel

32801 US Highway 441 North, #400  
Okeechobee, FL 34972  
863-763-9401

### Indian River Aerodrome

**FL74** 27-35.919N, 80-30.120W  
17/35, 2,600x150, Unpaved

#### William Zorc

505 Gull Wing Drive  
Vero Beach, FL 32968  
772-713-0607

### Ingalls Field Airport

**FL12** 30-35.429N, 84-01.827W  
12/30, 5,550x100, Unpaved

#### Kent Yown

11418 Cherokee Plantation Court  
Tallahassee, FL 32312  
850-445-0031

### J. R.s Stolport

**66FD** 29-00.217N, 82-33.317W  
09/27, 1,315x60, Unpaved

#### John Rizzo Jr

P.O. Box 3262  
dunnellon, FL 34430-3262  
352-212-7447

### J-22 Ranch Airport

**16FL** 30-43.511N, 87-12.082W  
18/36, 2,650x60, Unpaved

#### Brian Willis

7996 Skyhawk Road  
Pace, FL 32571  
850-291-2827

### Jay Flying Service Airport

**09FL** 30-54.128N, 87-10.465W  
09/27, 2,300x110, Unpaved

#### Jimmy W Nelson

3110 Pine Level Church Road  
Jay, FL 32565  
850-675-6006

### Jefferson Landings Airport

**74FL** 30-35.211N, 83-42.361W  
18/36, 6,395x75, Unpaved

#### Betsy Pertierra

13 East 10th Way  
attn: airstrip comm  
Greenville, FL 32331  
850-342-3422

### Jim Finlay Farm Airport

**28FL** 29-26.474N, 81-35.066W  
18/36, 2,233x70, Unpaved

#### Frits Abbing

P.O. Box 774  
Crescent City, FL 32112  
386-698-3027

### Johary Airport

**FL58** 29-01.582N, 81-59.272W  
18/36, 3,856x150, Unpaved

#### C F Johary

PO Box 916581  
Longwood, FL 32791  
321-948-3368

### Joy Farms Airport

**0FD9** 30-39.128N, 86-06.563W  
04/22, 1,975x60, Unpaved

#### Brian D Goff

4979 South Highway 331  
Defuniak Springs, FL 32435  
850-892-2659

## Private Airports

### Jumbolair-Greystone Airport

**17FL** 29-16.815N, 82-07.489W  
18/36, 7,550x210, Paved  
09/27, 3,640x100, Unpaved  
**Terri Jones Thayer**  
1201 NE 77th Street  
Ocala, FL 34479  
352-615-9542

### Kilpatrick Farm Airport

**6FL2** 30-43.517N, 84-55.062W  
09/27, 1,950x50, Unpaved  
**Ken S Kilpatrick**  
158 Rice Road  
Chattahoochee, FL 32324  
850-663-4028

### Kings Field

**21FL** 28-30.517N, 81-48.017W  
15/33, 1,828x200, Unpaved  
08/26, 2,305x200, Unpaved  
**Jack King**  
11320 Monte Vista Road  
Clermont, FL 34711  
407-467-6969

### Kings Port Airport

**FD72** 27-10.970N, 81-23.438W  
18/36, 2,800x70, Unpaved  
**Edward R Peters**  
208 Park Land Dr.  
Lake Placid, FL 33852  
863-699-6966

### Kirkland Airport

**FD26** 30-58.911N, 85-29.546W  
18/36, 1,890x50, Unpaved  
**W R Kirkland**  
5673 Hwy 77  
Graceville, FL 32440  
850-263-3622

### Kitty Hawk Estates Airport

**FL09** 30-20.339N, 83-08.623W  
12/30, 3,000x150, Unpaved  
**Kelly Caudill**  
6277 185th Rd  
Live Oak, FL 32060  
386-364-8351

### Ko-Kee Airport

**4FL2** 28-35.700N, 82-08.989W  
18/36, 1,705x100, Unpaved  
**Kenneth L Jefferson**  
37305 Vero Lane  
Dade City, FL 33525  
352-521-6886

### Lafayette Landings Airport

**FD90** 29-10.116N, 81-15.887W  
15/33, 3,100x200, Unpaved  
**Wade Skelton**  
3100 Lafayette Landings Dr.  
DeLeon Springs, FL 32130  
386-717-3306

### Lake Buena Vista Stolport

28-23.767N, 81-33.954W  
16/34, 2,000x80, Paved  
**Jefferey S Mousseau**  
P.O. Box 10,000; Attn: Legal Dept  
Lake Buena Vista, FL 32830  
407-828-1066

### Lake City Airpark

**FL27** 30-02.631N, 82-36.235W  
05/23, 3,215x150, Unpaved  
**Dan Dannecker**  
355 SW Aviation Drive  
Lake City, FL 32025  
772-485-2528

### Lake Clinch Airpark

**52FL** 27-45.018N, 81-33.571W  
18/36, 2,840x100, Unpaved  
**Louis X Amato**  
28209 Jewel Fish Lane  
Bonita Springs, FL 34135  
392-863-2000

### Lake Montaza Airport

**83FD** 27-34.817N, 80-48.917W  
06/24, 2,000x100, Unpaved  
**Jim E Wilson**  
1494 NE 342nd Trail  
Okeechobee, FL 34972  
863-623-8813

### Lake Persimmon Airstrip

**03FA** 27-21.186N, 81-24.488W  
09/27, 2,000x100, Unpaved  
**William R Snively Jr**  
115 Heinley Road  
Lake Placid, FL 33852-8137  
863-840-1264

### Lake Suzy Estates Airport

**20FL** 27-02.553N, 82-02.622W  
12/30, 3,800x100, Unpaved  
**Gerald Downs**  
11970 SW Kingsway Cir  
Lake Suzy, FL 34269  
941-629-7568

### Lake X Airport

**57FA** 28-12.518N, 81-07.154W  
17/35, 5,200x60, Paved  
**Hal G Smith III**  
7555 Old Melbourne Hwy  
St. Cloud, FL 34771  
407-892-2446

### Lakeview Airstrip

**7FA8** 30-31.533N, 83-51.483W  
16/34, 1,750x80, Unpaved  
**William A May**  
55 S. Ojibwa Road  
Monticello, FL 32344  
850-556-0274

### Lands Field

**21FD** 30-41.678N, 85-18.646W  
09/27, 2,260x52, Unpaved  
**Linda W Land**  
3457 Mystery Springs Road  
Marianna, FL 32448  
850-579-4420

### Lawrence Airport

**1FD0** 30-42.917N, 85-01.467W  
18/36, 1,800x60, Unpaved  
**Godfrey Lawrence**  
6835 hiway 90  
Grand Ridge, FL 32442  
850-592-4366

### Lazy S Farms Airport

**7FL7** 29-52.559N, 82-38.333W  
09/27, 2,150x100, Unpaved  
**Robert F Popiel**  
698 SW Raspberry Court  
Ft. White, FL 32038  
352-339-3408

### Lee Farms Airport

**FL80** 29-20.082N, 82-10.006W  
18/36, 3,000x85, Unpaved  
**C K Lee**  
2323 W. Highway 329  
Citra, FL 32113  
352-629-6949

### Leeward Air Ranch Airport

**FD04** 29-05.049N, 82-01.939W  
18/36, 6,247x150, Unpaved  
**Kent A Leeward**  
P O Box 1476  
Ocala, FL 34478  
352-245-7007

### Lib Field

**2FD8** 29-31.236N, 81-39.988W  
03/21, 1,800x50, Unpaved  
**Donald R Brenner**  
119 Ashley Ln  
Satsuma, FL 32189-3101  
386-546-0878

### Lindberghs Landing Airstrip

**FA35** 25-37.180N, 80-29.539W  
09/, 4,000x100, Unpaved  
**Ramon L Torres**  
17705 SW 158th Street  
Miami, FL 33187-1208  
305-433-0105

### Link Field

**63FD** 29-41.922N, 82-29.489W  
18/36, 2,000x50, Unpaved  
**Marty R Eskridge**  
14705 Main Street  
Alachua, FL 32615  
386-462-1340

### Little Deer Airport

**16FA** 26-01.856N, 81-02.321W  
12/30, 2,680x100, Unpaved  
**Charles P Munz**  
23600 SW 162ND Avenue  
Homestead, FL 33031-1323  
305-247-3226

## Little River Airport

**FL10** 30-06.897N, 82-54.541W  
18/36, 3,375x50, Unpaved  
09/27, 2.668x50, Unpaved  
**Robert Nixon**  
P.O. Box 81  
Mcalpin, FL 32062  
386-963-2148

## LM-ETS

28-22.050N, 81-04.567W  
15/33, 3,079x60, Unpaved  
**Robert W Reim**  
5600 Sandlake Rd  
MP-200 LM-ETS  
Orlando, FL 32819-8907  
407-568-7100

## Love Field

**97FL** 28-57.716N, 81-53.488W  
09/27, 2,500x100, Unpaved  
18/36, 3,600x125, Unpaved  
**John Love**  
10815 SE Sunset Harbor Road  
Summerfield, FL 34491  
352-572-2330

## Loxahatchee Airport

**7FD6** 26-37.354N, 80-18.320W  
12/30, 1,800x100, Unpaved  
**Michael J Haughey**  
2801 n.e. 40 court  
Lighthouse Point, FL 33064  
561-202-7679

## Lumars Stolport

**FA29** 30-07.828N, 83-33.089W  
03/21, 1,800x50, Unpaved  
**Luther S Turner**  
2150 Ellison Road  
Perry, FL 32347  
850-584-8867

## Lykes Brighton Airport

**8FD5** 27-11.336N, 81-05.221W  
18/36, 2,400x70, Unpaved  
**Wayne C Zahn**  
106 SW County Road 721  
Okeechobee, FL 34974  
863-763-3041

## Lykes Ft. Basinger Airstrip

27-22.723N, 81-09.000W  
07C/25C, 4,200x50, Unpaved  
**Wayne C Zahn**  
106 SW CR 721  
Okeechobee, FL 34974  
863-763-3041 ext 19

## Lykes Moore Haven Airport

26-52.690N, 81-08.405W  
01/19, 2,400x250, Unpaved  
**Wayne C Zahn**  
106 SW CR 721  
Okeechobee, FL 34974  
863-763-3041

## Lykes Silver Lake Private Airport

26-55.150N, 81-33.747W  
18/36, 2,400x120, Unpaved  
**Wayne C Zahn**  
106 SW CR 721  
Okeechobee, FL 34974  
863-763-3041

## Macs Field

**78FD** 25-32.807N, 80-27.923W  
08/26, 1,956x100, Unpaved  
**Charles P Munz**  
23600 SW 162ND Avenue  
Homestead, FL 33031-1323  
305-247-3226

## Madison County Airport

**99FL** 30-26.569N, 83-18.698W  
09/27, 3,200x100, Unpaved  
**Lonnie Thigpen**  
P.O. Box 237  
Madison, FL 32341  
850-973-2156

## Manatee Springs Airport

**5FD0** 29-29.534N, 82-59.598W  
04/22, 3,035x75, Unpaved  
**Richard H Fucik**  
99-1440 Aiea Heights Dr.  
Apt 59  
Aiea, HI 96701  
808-557-1984

## Maran Airport

**68FD** 30-31.217N, 85-23.083W  
09/27, 4,000x75, Unpaved  
**Senghawn Maran**  
2437 e 11 st apt e 307  
panama city, FL 32401  
210-717-1113

## Marjorie Kennan Rawlings Airport

**2FD2** 29-28.756N, 82-03.201W  
13/31, 2,400x100, Unpaved  
**Kenneth Patterson**  
2600 SE 193rd Avenue  
Hawthorne, FL 32640  
352-817-9995

## Market World Airport

**FL16** 28-03.517N, 81-48.983W  
18/36, 2,300x50, Unpaved  
**Vincent K To**  
1053 Highway 92 West  
Auburndale, FL 33823  
863-665-4673

## McCutchan Airstrip

**8FL6** 30-40.412N, 86-51.114W  
18/, 2,000x150, Unpaved  
**Clay T McCutchan**  
11175 Highway 90  
Milton, FL 32583  
850-240-3217

## McDaniel Ranch Airport

**0FL9** 26-23.633N, 81-01.383W  
09/27, 3,200x120, Unpaved  
**Joseph D McDaniel, Owner**  
McDaniel Ranch  
32595 c.r.833  
Clewiston, FL 33440  
863-202-5477

## McDonalds Field

**8FL1** 27-11.820N, 81-54.938W  
04/22, 2,800x100, Unpaved  
**Ronald B McDonald**  
P.O. Box 302  
Arcadia, FL 34265  
863-494-0761

## McGinley Airport

**FL61** 29-01.565N, 82-12.739W  
18/36, 2,650x100, Unpaved  
09/27, 3,115x100, Unpaved  
**Richard W McGinley**  
5700 SW Hwy 484  
Ocala, FL 34473-3858  
352-347-1294

## Mckinnon Airpark

**48FL** 30-48.845N, 87-28.499W  
18/36, 2,200x100, Unpaved  
**Thomas F Simard**  
6001 South Highway 99  
Walnut Hill, FL 32568  
850-327-6240

## Melrose Landing Airstrip

**FD22** 29-40.063N, 81-57.123W  
05/23, 3,325x50, Paved  
**David C Trubey**  
267 Melrose Landing Drive  
Hawthorne, FL 32640  
352-475-2870

## Midway Lake Airport

**79FD** 28-02.500N, 82-05.550W  
18/36, 2,200x100, Unpaved  
**Edward M Verner**  
P.O. Box 1118  
Plant City, FL 33564  
813-752-1442

## MJD Stolport

**FL31** 25-33.131N, 80-33.349W  
18/36, 1,398x50, Unpaved  
**Martin Dureiko**  
22361 SW 232nd Street  
Miami, FL 33170  
305-248-2800

## Monroe Airpark

**2FA2** 29-01.132N, 82-06.822W  
09/27, 3,900x60, Unpaved  
**Dennis W Monroe**  
1770 SE 140th Street  
Summerfield, FL 34491  
352-245-7021 ext 2104

## Private Airports

### Moss Meadows Airport

**45FL** 30-14.220N, 82-54.372W  
02/20, 2,300x50, Unpaved

#### Ronald D Moss

11620 75th Drive  
Live Oak, FL 32060  
386-364-1923

### Mount Olive Farm Airport

**2FA9** 30-20.183N, 83-47.017W  
12/24, 800x50, Unpaved

#### Randy D Johnson

16131 Hwy 19  
Lamont, FL 32336  
321-217-9541

### Mount Royal Airport

**3FL0** 29-26.095N, 81-39.406W  
08/26, 3,000x50, Paved

#### Jason I Sheffield

104 Indian Mound Drive  
Crescent City, FL 32112  
386-467-8550

### Myakka Head Airport

**67FL** 27-27.317N, 82-06.433W  
18/36, 3,400x150, Unpaved

#### J M Taylor

1350 S.Duette Road  
Myakka, FL 34251  
941-322-1129

### Naked Lady Ranch Airport

**64FA** 27-08.570N, 80-20.270W  
18/36, 4,000x45, Paved  
09/27, 3,300x100, Unpaved

#### Harry W Lerch Esq/

5800 SW 62nd Ave  
Palm City, FL 34990  
772-463-7724

### NASA Shuttle Landing Facility

**TTS** 28-36.893N, 80-41.662W  
15/33, 15,001x300, Paved

#### James Moffitt

505 Odyssey Way, Suite 300  
Exploration Park, FL 32953  
321-730-5301

### Nassau Private Field

**83FL** 30-37.612N, 81-32.086W  
12/30, 3,138x60, Paved

#### Stephen E Hancock

96541 Cessna Drive  
Yulee, FL 32097  
904-849-7947

### Neal Field

**79FL** 29-33.350N, 82-52.150W  
18/36, 2,000x100, Unpaved

#### Paulette R Neal

P.O. Box 716  
Trenton, FL 32693  
352-463-7029

### North American Farms Airport

**56FD** 30-58.867N, 85-04.100W  
17/35, 4,400x150, Paved

#### Joseph S Hall

5559 Concord Road  
Bascom, FL 32423  
850-569-2881

### Norton Airport

**8FL2** 29-00.066N, 82-06.039W  
18/36, 2,500x100, Unpaved

#### Hugh D Norton

15010 SE 28th Court  
Summerfield, FL 34491  
352-245-2775

### Oak Ridge Air Park

**FL82** 29-34.008N, 81-51.008W  
07/25, 3,000x75, Unpaved

#### Harvey Calden

PO Box 89  
Jay, ME 04239  
207-897-2300

### OBrien Airport

**FD71** 30-02.141N, 82-58.079W  
18R/36L, 3,210x75, Unpaved

18L/36R, 3,240x75, Unpaved

#### Pieter Vanspronsen

PO Box 257  
O'Brien, FL 32071  
813-298-2949

### Ocean Reef Club Airport

**07FA** 25-19.524N, 80-16.487W  
04/22, 4,456x70, Paved

#### Tony Bogdan

Ocean Reef Airport  
35 Ocean Reef Drive, Suite 200  
Key Largo, FL 33037  
305-367-5850

### Odums Flying Service Airport

**50FL** 30-51.161N, 87-14.132W  
18/36, 2,925x150, Paved

#### Douglas Odum

1870 Mineral Springs Road  
Jay, FL 32565  
850-675-4015

### Okeelanta Airport

**FL41** 26-34.850N, 80-45.367W  
09/27, 3,700x60, Paved

#### Armando A Tabernilla Esq.

1 N. Clematis Street  
Suite 200  
West Palm Beach, FL 33401  
561-366-5134

### Oriampa, Inc. Airport

**FA08** 28-10.018N, 81-48.488W  
14/32, 2,290x100, Unpaved

04/22, 4,990x125, Unpaved

#### Edie Tingley

Fantasy of Flight  
1400 Broadway Blvd SE  
Polk City, FL 33868-9109  
863-984-3500 ext 233

### Orlando North Airpark

**FA83** 28-43.517N, 81-39.050W  
09/27, 2,600x50, Paved

#### Bob R Loomis

2849 Lust Road  
Apopka, FL 32703  
407-949-1866

### Osborn Airfield

**02FA** 28-31.600N, 81-52.488W  
18/36, 3,700x125, Unpaved

#### Darlene J Osborn

12155 Mattioda Road  
Groveland, FL 34736  
352-250-4545

### Paniola Sky Ranch Airport

**FD14** 29-22.515N, 82-03.489W  
01/19, 2,760x100, Unpaved

#### Wolf G Dierschke

83 Isle of Venice Drive  
Ft Lauderdale, FL 33301  
954-522-2818

### Paxton Airport

**90FL** 27-21.669N, 80-45.654W  
18/36, 5,200x70, Unpaved

#### John P Paxton SR

6333 NE 120 St  
Okeechobee, FL 34972  
954-243-6582

### Payson Ranch Airport

**6FL3** 26-56.237N, 81-34.021W  
01/19, 4,000x50, Paved

#### Ronald L Edwards

660 Beachland Blvd  
Vero Beach, FL 32963-1700  
772-234-2410

### Peach Orchard Airport

**FL66** 29-33.429N, 82-29.805W  
18/, 1,965x100, Unpaved

#### Ray D Helping

14208 SW Archer Road  
Archer, FL 32618  
352-495-2153

### Pine Island Airport

**1FA3** 26-39.371N, 82-07.272W  
09/27, 2,700x130, Unpaved

#### E W Reed

13350 Morningstar Lane  
Bokeelia, FL 33922  
239-283-8045

### Pine Shadows Airport

**94FL** 26-43.971N, 81-53.839W  
09/27, 3,200x50, Paved

#### Jerry Ellis

18500 Baseleg Avenue  
Fort Myers, FL 33917  
239-281-8199

### Pittman Oaks Airport

**FA88** 30-25.503N, 83-02.908W  
18/36, 2,750x100, Unpaved

#### Caroline Coile

1263 145th Road  
Live Oak, FL 32060  
386-842-5003

## Placid Lakes Airport

**09FA** 27-14.736N, 81-24.788W  
18/36, 4,760x50, Paved  
**Sue Debruler**  
215 Seneca Drive NW  
Lake Placid, FL 33852  
863-441-2462

## Pomona Landing Airport

**78FL** 29-30.138N, 81-34.646W  
02/20, 2,700x100, Unpaved  
**Robert F Warren**  
113 Pomona Landing Rd.  
Pomona Park, FL 32181  
386-546-4466

## Post Oak Ranch Airport

**1FA1** 28-51.367N, 82-33.307W  
04/22, 1,800x200, Unpaved  
**Roy Cunningham**  
332 N. McGowan Ave  
Crystal River, FL 34429  
352-302-7024

## R. O. Ranch Airport

**33FD** 29-54.877N, 83-16.056W  
17/, 2,500x100, Unpaved  
**William V McKinstry**  
9225 County Road 49  
Live Oak, FL 32060  
386-362-1001

## Ranch-Aero Airport

27-14.467N, 80-44.467W  
18/36, 1,950x100, Unpaved  
**Frank D Cunningham**  
810 SE 80th Avenue  
Okeechobee, FL 34974  
863-763-1879

## Ranchaero Grand Vista

**47FL** 28-32.383N, 82-18.283W  
10/28, 1,985x75, Unpaved  
**Jeffrey A Jones**  
13217 Automobile  
Clearwater, FL 33762  
727-365-5565

## Red Barn Acres Airport

**FD61** 30-10.651N, 82-59.853W  
01/19, 2,515x60, Unpaved  
**Alfredo Cordero**  
29320 SW 205th Avenue  
Homestead, FL 33030  
305-248-9649

## Redhead Airport

**FD35** 30-29.417N, 85-50.367W  
18/36, 4,200x125, Unpaved  
**Tommy Garrett**  
5801 Hwy 79  
Vernon, FL 32462-3873  
850-265-5706

## Redtail Airfield

**FA30** 29-16.633N, 82-30.034W  
18/36, 2,500x80, Unpaved  
**Jesse Munoz**  
3951 SE 160th Avenue  
Morrison, FL 32268  
352-528-9875

## Reluctant Gremlin Airport

**FA09** 29-20.448N, 82-15.823W  
09/27, 2,707x165, Paved  
**Richard H Helms**  
8549 NW 130th St.  
Reddick, FL 32686  
352-591-0544

## Reynolds Airpark

**FL60** 29-58.285N, 81-39.437W  
05/23, 5,000x100, Paved  
**John Brown**  
P.O. Box 477  
1065 Bulkhead Road  
Green Cove Springs, FL 32043  
904-284-3676 ext 718

## Richards Field

**04FA** 25-33.580N, 80-30.884W  
09/27, 2,634x240, Unpaved  
**Richard I Neubauer**  
212 Cessna Blvd  
Hanger 18  
Port Orange, FL 32128  
305-519-8746

## Ridge Landing Airport

**4FL5** 27-45.433N, 81-36.033W  
15/33, 3,000x60, Paved  
**John P Fazzini**  
101 East Stuart Avenue  
Lake Wales, FL 33853  
863-676-0707 ext 232

## Rimes-Lakecrest Airport

**35FA** 29-28.087N, 82-09.491W  
10/28, 5,057x100, Unpaved  
04/22, 2,895x100, Unpaved  
**John D Rimes Jr**  
P.O. Box 188  
Worthington Springs, FL 32697  
386-496-1818

## River Acres Airport

**FD70** 27-19.519N, 81-01.721W  
15/33, 3,900x66, Unpaved  
**Jan Bussell**  
19840 NW 94th Drive  
Okeechobee, FL 34972  
863-467-9354

## River Oak Acres Airport

**00FL** 27-13.853N, 80-58.154W  
12/30, 4,700x70, Unpaved  
**John F Harlow**  
13344 SW 16th Dr  
Okeechobee, FL 34974  
863-763-4972

## Rockledge Airport

**21FA** 28-17.900N, 80-43.117W  
18/36, 2,010x50, Paved  
**Ron A Mardosa**  
3779 Flypark Dr.  
Rockledge, FL 32955  
321-501-0366

## Romor Ranch Airport

**FA74** 25-58.856N, 81-03.404W  
12/30, 1,860x75, Unpaved  
**Sue Nulman**  
98610 Overseas Hwy  
Key Largo, FL 33037  
786-258-2227

## Ron Wood Airport

**5FD1** 30-25.917N, 85-17.333W  
04/22, 3,100x80, Unpaved  
**Ronal D Wood**  
P.O. Box 150  
6036 State Road 20 West  
Clarksville, FL 32430  
850-674-4740

## Rossi Field

**FL50** 30-08.832N, 82-34.133W  
12/30, 3,513x100, Unpaved  
**Doug Graham**  
3025 Middlesex Road  
Orlando, FL 32803  
407-898-5800

## Ruckel Airport

**FL17** 30-31.179N, 86-26.297W  
18/36, 3,300x75, Unpaved  
**Ruckel Properties**  
1003C John Sims Pkwy E  
Niceville, FL 32578-2712  
850-678-2223

## Russakis Ranch 441 Airport

**33FA** 27-35.867N, 80-50.767W  
15/33, 4,350x150, Unpaved  
**Jim G Russakis**  
8801 Indrio Road  
Ft. Pierce, FL 34951  
772-971-2100

## Rutten Dusting Strip

**FD55** 30-40.762N, 84-22.144W  
09/27, 2,150x100, Unpaved  
**Louis "Danny" Rutten**  
1836 Concord Bainbridge Road  
Havana, FL 32333  
850-668-4182

## Rybolt Ranch Airport

**01FA** 28-35.367N, 81-08.654W  
01/19, 1,730x70, Unpaved  
10/28, 2,750x100, Unpaved  
**Mary R Lamar**  
P.O. Box 3350  
Winter Park, FL 32790  
407-539-3979

## S & S Avion Ranch Airport

**31FA** 28-57.550N, 82-08.050W  
09/27, 4,060x100, Unpaved  
**Stanley Dollen**  
1120 County Road 245 North  
Oxford, FL 34484  
407-656-5818



## Private Airports

### Salty Approach Airstrip

**FL90** 26-36.205N, 82-13.206W  
10/28, 2,000x100, Unpaved  
**Salvatore Corio**  
22 Dewey Avenue  
Suite 6  
Warwick, RI 02886  
401-738-0400

### Sanders Ranch Airport

**39FA** 29-39.748N, 82-00.556W  
11/29, 2,900x100, Unpaved  
**Phil Sanders**  
1611 Baden Powell Road  
Hawthorne, FL 32640  
352-234-5438

### Sandy Creek Airstrip

**75FL** 30-06.133N, 82-27.745W  
09/27, 3,300x60, Paved  
**Linda M Carpenter**  
13212 Air Way  
Panama City, FL 32404  
850-866-3705

### Santa Fe River Ranch Airport

**FA62** 29-54.605N, 82-28.673W  
01/19, 3,370x100, Unpaved  
**Clara J Bemby**  
29210 NW 122nd Street  
Alachua, FL 32615-3240  
386-462-0101

### Saranac Farm Airport

**9FL2** 30-39.150N, 84-28.483W  
18/36, 3,150x250, Unpaved  
**Gerald S Dodd**  
2308 Shore Drive  
Duluth, MN 55812  
183-162-3623

### Saw Whet Farms Airport

**6FL9** 29-41.393N, 82-52.367W  
18/36, 2,567x50, Unpaved  
**Thomas W Worthmann**  
4009 County Road 232 West  
Bell, FL 32619  
352-463-2789

### Schwartz Farms Airport

**4FL8** 27-20.619N, 82-19.039W  
18/36, 3,300x80, Unpaved  
**Michael D Schwartz**  
13211 Fruitville Road  
Sarasota, FL 34240  
941-371-8998

### Scott 2000 Airport

**23FD** 27-32.836N, 80-39.720W  
18/36, 1,835x70, Unpaved  
**Ronald L Edwards**  
660 Beachland Blvd, Suite 301  
Vero Beach, FL 32963  
772-234-2410

### Seminole Lake Gliderport Airport

**6FL0** 28-24.350N, 81-50.271W  
18/36, 2,125x150, Unpaved  
**Franklin Burbank**  
4024 Soaring Lane  
Clermont, FL 34714  
352-394-5450

### Seven Feathers Airport

**10FD** 29-00.398N, 82-24.274W  
01/19, 1,500x100, Unpaved  
**John W Faunce II**  
1786 East Withlacoochee Trail  
Dunnellon, FL 34434  
352-427-6674

### Shady Bend Airport

**9FL5** 29-48.818N, 82-55.550W  
18/36, 2,596x70, Unpaved  
**Tracy Crook**  
5500 NW 72nd Way  
Bell, FL 32619  
386-935-1337

### Shady International Airport

**FA49** 29-05.765N, 82-10.739W  
09/27, 5,200x150, Unpaved  
**Joe Zurawski**  
3504 SW 85th ST  
Ocala, FL 34476  
352-351-9661

### Sheets Airport

**FA42** 28-32.017N, 81-50.821W  
18/36, 1,900x150, Unpaved  
09/27, 1,700x155, Unpaved  
**Frank S Menefee**  
2444 Bar Harbor Bay  
Mount Dora, FL 32757  
352-255-4887

### Skippers Airport

28-59.000N, 81-57.000W  
18/36, 2,250x50, Unpaved  
**Scott P Skipper**  
17025 SE 19th Court  
Summerfield, FL 34491  
352-266-7206

### Sky Park Estates Airport

**18FD** 30-51.233N, 86-40.033W  
09/27, 3,150x150, Unpaved  
**Reddoch E Williams MD**  
251 Beachview Dr  
Ft. Walton Beach, FL 32547  
850-621-5645

### Skydive Live Airport

**05FA** 30-55.133N, 86-13.100W  
07/25, 2,900x100, Unpaved  
**Melanie T Nipper**  
5138 County Highway 0605  
De Funiak Springs, FL 32433  
850-834-2688

### Southeastern Airport

**FD30** 27-24.686N, 80-31.570W  
09/27, 2,500x50, Paved  
**Charles R Stone**  
2720 Sneed Rd  
Fort Pierce, FL 34945-4711  
772-461-8924

### Southerland Strip

**FD92** 28-43.950N, 81-04.733W  
11/29, 2,120x50, Unpaved  
**Dan Shaw**  
244 North Jungle Road  
Geneva, FL 32732  
407-349-5471

### Southerly Airport

**58FD** 28-00.850N, 81-32.433W  
09/27, 2,300x50, Unpaved  
**Frank Drenwiany**  
971 San Pedro Avenue  
Coral Gables, FL 33156  
305-282-8065

### Southpoint Airport

**95FD** 26-46.100N, 81-32.333W  
10/28, 4,000x100, Unpaved  
**Robert Morrison**  
110 Kirby Thompson Road  
Fort Denaud, FL 33935  
863-675-0349

### Spencers Airstrip

**FL13** 30-03.843N, 81-58.056W  
08/26, 3,000x50, Unpaved  
**Phillip P Spencer Jr**  
5543-1 Carter Spencer Road  
Middleburg, FL 32068  
904-282-2488

### Spirit of Suwannee Airport

30-24.096N, 82-57.370W  
18/36, 1,497x75, Unpaved  
**James C Cornett**  
3076 95th Drive  
Live Oak, FL 32046  
386-364-1683

### Spruce Creek Fly-In Airport

**7FL6** 29-04.682N, 81-02.670W  
05/23, 4,000x176, Paved  
**John Sponza**  
212-1 Cessna Blvd  
Port Orange, FL 32128  
386-872-1430

### Squillacote Stolport

**FD63** 29-15.066N, 81-12.087W  
18/36, 1,500x100, Unpaved  
**Steve Squillacote**  
3120 West Granada Blvd  
Ormond Beach, FL 32174  
386-673-9626

### Squires Aviation Ranch Airport

**FD63** 30-30.013N, 83-11.015W  
18/36, 2,800x200, Unpaved  
**Robin Squires**  
3414 NW 44th Street  
Jasper, FL 32052  
386-938-4245

## Stanchester Airport

**0FL6** 27-48.350N, 82-08.400W  
15/33, 500x60, Unpaved  
**Sebastian J Dewhurst**  
12722 Mannhurst Oak Lane  
Lithia, FL 33547  
813-643-1954

## State Prison Field

**FL28** 30-03.293N, 82-10.580W  
15/33, 4,590x100, Unpaved  
**Brian Sutton**  
Florida Dept of Corrections  
7819 NW 228th Street  
Raiford, FL 32026-1000  
904-364-6952

## Steep Head Farm Airport

**FL15** 30-25.212N, 85-18.029W  
01/19, 2,500x50, Unpaved  
**Robert L Mayo**  
P.O. Box 100  
Clarksville, FL 32430  
850-674-8482

## Steinhatchee Ancient Oaks Airport

**39FD** 29-43.588N, 83-21.077W  
18/36, 3,200x50, Unpaved  
**Allen Rice**  
P.O. Box 279  
Steinhatchee, FL 32359  
352-498-5533

## Stout International Airport & SPB

**FD83** 28-15.517N, 81-23.038W  
16/33, 1,800x100, Unpaved  
**Kathleen Wilson**  
1610 Anorada Blvd  
Kissimmee, FL 34744  
407-873-3799

## Strayhorn Ranch Airport

**47FD** 26-39.771N, 81-46.238W  
18/36, 2,400x100, Unpaved  
**Richard W Pringle**  
2125 First Street, Suite 200  
P.O. Box 1545  
Fort Myers, FL 33902-1545  
239-332-4717

## Sugar Loaf Airport

**7FA1** 24-38.930N, 81-34.656W  
10/28, 2,700x20, Paved  
**John Good**  
16855 Overseas Hwy  
Sugarloaf Key, FL 33042-3693  
305-745-3211

## Sullivan Field

**63FA** 29-44.050N, 82-33.917W  
09/27, 2,200x50, Unpaved  
**Mark P Sullivan**  
20638 NW 78th Avenue  
Alachua, FL 32615  
352-215-1018

## Summerland Key Cove Airport

**FD51** 24-39.550N, 81-26.740W  
12/30, 2,510x100, Paved  
**Jay Marzella**  
P.O. Box 420529  
Summerland Key, FL 33042  
305-923-5500

## Sundance Farms Airport

**FD20** 26-48.021N, 81-29.105W  
01/19, 3,100x60, Unpaved  
**Charles P Munz**  
23600 SW 162ND Avenue  
Homestead, FL 33031-1323  
305-247-3226

## Sunniland Ranch Airport

**08FD** 27-21.786N, 80-46.370W  
18/36, 4,250x75, Unpaved  
**William Malone**  
12245 NE 56th Street  
Okeechobee, FL 34972  
863-467-7777

## Sunny Breeze Airport

**09FL** 27-03.333N, 81-58.233W  
09/27, 3,000x75, Unpaved  
**Robert P Regnery**  
3372 Calle Margarita  
Encinitas, CA 92024  
858-768-3333

## Sunset Strip Airport

**32FA** 27-14.053N, 80-54.220W  
08/26, 5,000x100, Unpaved  
**Dewey R Daniel**  
7589 SW 13th St.  
Okeechobee, FL 34974  
863-467-6901

## Suwannee Belle Airport

**9FL0** 30-05.628N, 83-05.039W  
02/20, 2,796x80, Unpaved  
**Eric M Rikansrud**  
10121 Snug Harbor Road  
St. Petersburg, FL 33702  
727-422-5633

## Suwannee Farms Airport

**FL18** 30-05.415N, 83-03.283W  
09/27, 2,450x50, Unpaved  
**Joseph S Hall**  
19620 N County Road 349  
O'Brien, FL 32071-1702  
386-776-2946

## Sylvanmir Farms Airport

**6FL4** 29-49.244N, 83-34.389W  
09/27, 1,800x100, Unpaved  
**William C Kohler**  
24087 Twister Lane  
Brooksville, FL 34602  
352-848-0074

## Tailwinds Airport

**FD15** 26-58.770N, 80-13.119W  
09/27, 3,000x50, Paved  
**Mitch Racker**  
2400 SE Downwinds Rd  
Jupiter, FL 33478  
917-681-0101

## Tangerine Airport

**FL97** 28-45.616N, 81-36.354W  
09/27, 2,490x60, Unpaved  
**Jim J Kimball**  
P.O. Box 849  
Zellwood, FL 32798  
407-889-3451

## Tater Farms Strip

**46FD** 29-40.586N, 81-29.940W  
09/27, 2,400x50, Unpaved  
**Polly W Johns**  
604 Old Treaty Pl.  
St. Augustine, FL 32086-9112  
904-825-8086

## Tavernaero Airport

**FA81** 25-00.296N, 80-31.974W  
08/26, 2,075x94, Unpaved  
**Rolf G Fuchs**  
P.O. Box 171  
Tavernier, FL 33070  
954-873-9599

## TCB Airport

28-55.150N, 81-58.900W  
18/36, 3,700x100, Paved  
**Martin J Gayeski**  
P.O. Box 260430  
Pembroke Pines, FL 33026  
954-562-2100

## Tex Merritt Private Airstrip

**51FD** 28-40.066N, 81-55.088W  
10/28, 1,920x100, Unpaved  
**Tex A Merritt**  
P.O. Box 86  
Okahumpka, FL 34762  
352-787-1482

## The Cedars Airfield

**FA71** 29-13.709N, 82-56.584W  
18/36, 2,435x30, Paved  
**Marvin L Franks**  
6831SW 105th Av  
Cedar Key, FL 32625  
352-477-0105

## The Trails Airport

**FD50** 30-06.547N, 83-11.325W  
09/27, 2,070x50, Unpaved  
18/36, 3,465x75, Unpaved  
**Richard J Baan**  
18225 211 Road  
Live Oak, FL 32060  
386-776-2226

## The Unicorn Place Airport

**69FD** 30-50.683N, 86-16.883W  
10/28, 1,965x50, Unpaved  
**Richard Sohn**  
8029 Highway 1087  
De Funiak Springs, FL 32433  
850-834-4905

# Private Airports

## The Wright Place Stolport

**4FD3** 25-31.667N, 80-30.000W  
09/27, 1,320x65, Unpaved  
**George E Wright Jr**  
P.O. Box 1751  
Homestead, FL 33090  
305-562-1313

## Thomas Farms Airport

**85FL** 30-58.161N, 87-03.433W  
09/27, 2,050x60, Unpaved  
**Talia T Jackson**  
6220 Tall Pine Road  
Jay, FL 32565  
850-359-0133

## Thompson Airfield

**0FL1** 29-58.913N, 82-50.133W  
09/27, 2,575x50, Unpaved  
**Robert T Bosserman**  
3339 216th st.  
Lake City, FL 32024  
386-362-8545

## Thompsons Goinbroke Aero Ranch Airport

**9FD5** 29-23.133N, 82-08.550W  
09/27, 2,760x100, Unpaved  
**Lanny Thompson**  
290 NW 165th Street  
Citra, FL 32113  
352-595-3646

## Thomson Airfield

**6FD7** 27-32.652N, 82-31.806W  
02/20, 2,750x100, Unpaved  
**Frank P Cipriani**  
3135 37th Street East  
Palmetto, FL 34221  
941-722-6099

## Thrift Airport

**FL11** 30-20.503N, 82-07.802W  
09/27, 2,360x50, Unpaved  
**Dale Thrift**  
5671 Harley Thrift Rd.  
Maccleenny, FL 32063-9552  
904-259-6148

## Thunderbird Airport

**2FA5** 29-28.409N, 81-34.258W  
04/22, 2,608x85, Unpaved  
**Iveson N Sauls**  
P.O. Box 27  
118 Cessna Street  
Lake Como, FL 32157  
386-649-9071

## Treasure Coast Airport

**FL37** 27-14.925N, 80-28.640W  
09/27, 4,000x70, Unpaved  
**Tom Hahn**  
12031 Range Line Road  
Port St Lucie, FL 34987  
772-807-2177

## Triple B Airpark Stolport

**FL81** 30-46.911N, 86-28.030W  
18/36, 1,800x200, Unpaved  
**Birgitte Sholton**  
5275 East Hart Lake Loop  
Wasilla, AK 99654  
907-223-6764

## Tropical Plantation Airport

**18FA** 27-06.170N, 80-17.603W  
03/21, 2,130x75, Paved  
**Stephen S Madonia Sr**  
P.O. Box 2636  
Plant City, FL 33564  
757-894-5001

## Turkeyscratch Plantation Airport

**4FL0** 30-23.500N, 85-48.500W  
18/36, 2,800x60, Unpaved  
**F W Foster**  
12501 Bonita Avenue  
Reisterstown, MD 21136  
410-833-1220

## Twelve Oaks Airport

**5FL7** 28-58.297N, 82-21.377W  
04/22, 2,655x100, Unpaved  
**Ben J Gilbert Jr**  
P.O. Box 34  
Holder, FL 34445  
352-637-2257

## Two Js Flying Ranch Airport

**3FL1** 28-27.088N, 82-12.020W  
09/27, 2,802x60, Unpaved  
**James Werme**  
P.O. Box 508  
Tribly, FL 33593  
352-583-2795

## Villa Char Mar Airport

**1FA9** 27-47.383N, 81-38.983W  
18 / 36, 2,660x25, Paved  
**Marc A Rochette**  
1901 Buffum Lake Trail  
Ft Meade, FL 33841  
650-773-4599

## Vinces Airport

**FA60** 27-14.283N, 81-23.433W  
09/27, 3,090x85, Unpaved  
**Tracy Peters**  
3950 Placid View Drive  
Lake Placid, FL 33852  
863-465-3555

## Watson Airport

**27FL** 30-57.161N, 85-25.046W  
10/28, 2,700x75, Unpaved  
**David Watson**  
2178 Highway 2  
Graceville, FL 32440  
850-263-4212

## Watson Farm Airport

**49FD** 30-36.171N, 84-38.500W  
14/32, 2,000x75, Unpaved  
**David E Watson**  
3403 Solomon Dairy Road  
Quincy, FL 32352  
850-856-5515

## Wellborn Stolport

**7FL2** 30-14.740N, 82-46.717W  
18/36, 1,775x70, Unpaved  
**Kenneth L Smith**  
10512 NW Lake Jeffery Road  
Wellborn, FL 32094  
386-365-6164

## Wellington Aero Club Airport

**FD38** 26-38.787N, 80-17.653W  
16/34, 4,000x75, Paved  
**Michael L Stelly**  
3461- B Fairlane Farms Rd.  
Wellington, FL 33414  
561-795-7767 ext 237

## Wheeler Farms Private Airport

27-52.518N, 80-30.987W  
09/27, 3,200x160, Unpaved  
**J M Bass**  
4533 Micco Road  
Micco, FL 32976  
863-449-0786

## William P Gwinn Airport

**06FA** 26-54.504N, 80-19.736W  
09/27, 7,003x150, Paved  
**Trevor Harris**  
P.O. Box 109610  
West Palm Beach, FL 33410-9610  
561-775-5452

## Williams Field

**11FL** 30-02.623N, 81-53.110W  
18/36, 3,000x100, Unpaved  
**Kent A Williams**  
4273 Blueberry Street  
Middleburg, FL 32068  
904-282-5552

## Williams Hawgwild Airport

**FL56** 27-24.536N, 80-25.670W  
18/36, 3,100x100, Unpaved  
09/27, 2,325x150, Unpaved  
**James R Gordy**  
500 Pulitzer Road  
Ft. Pierce, FL 34945  
772-465-4092

## Williams Sky Manor Airport

**FA51** 26-44.337N, 81-30.371W  
09/27, 4,400x100, Unpaved  
**William O Williams**  
297 Brogan Lane  
Tazewell, TN 37879  
863-673-2275

## Willis Gliderport Airport

**FA44** 26-32.888N, 80-12.886W  
09/27, 4,400x150, Unpaved  
**Terry Robertson**  
10640 Denoeu Road  
Boynton Beach, FL 33472  
954-415-3999

**Wimauma Airpark**

**FD77** 27-42.700N, 82-16.983W  
09/27, 3,000x100, Unpaved

**Pearl McCraw**

P.O. Box 780  
Parrish, FL 34219  
813-633-1118

**Windy Acres Airport**

**6FD0** 29-33.953N, 82-52.143W  
09/27, 2,500x50, Unpaved

**Russell M Fulmer Jr**

13071 SW 166th Court  
Cedar Key, FL 32625  
352-543-8034

**Wing South Airport**

**FA37** 26-07.006N, 81-42.189W  
18/36, 4,400x100, Paved

**James Esch**

4130 Skyway Drive  
Naples, FL 34112  
239-293-0823

**Wings Field**

**96FL** 29-14.268N, 82-32.737W  
18/36, 3,300x100, Unpaved

**Robert V Obert**

8053 SE 140th Lane  
Inglis, FL 34449  
352-447-2777

**Wings n Sunsets Airport**

**FL07** 30-15.014N, 82-55.445W  
10/28, 2,100x50, Unpaved

**Catherine C Willson**

10852 89th Road  
Live Oak, FL 32060  
386-362-6153

**Wings-n-Wheels Airfield**

**FA50** 29-21.682N, 82-08.989W  
18/36, 2,640x100, Unpaved

**Edward T Nelson**

2102 NE 145th Avenue Road  
Silver Springs, FL 34488  
352-625-6822

**Woods and Lake Airpark**

**FA38** 29-07.415N, 81-53.222W  
03/21, 2,677x70, Paved

**Martin J Harris Pres**

6435 SE 159th Court  
Ocklawaha, FL 32179  
352-625-6033

**Woodstock Airport**

**FL86** 26-34.955N, 82-05.906W  
09/27, 2,200x50, Paved

**Frank Valcarcel**

4370 Woodstock Rd  
St. James City, FL 33956-2925  
238-823-7976

**Yellow River Valley Airstrip**

**FD93** 30-41.128N, 86-44.831W  
09/27, 2,600x100, Unpaved

**Thomas H Julian**

14 Sky Lane  
Holt, FL 32564  
850-537-5500

**Yoder Airport**

30-36.450N, 85-01.550W  
09/27, 1,800x90, Unpaved

**Benjamin J Yoder**

620 Highway 69  
Grand Ridge, FL 32442  
850-674-5999

# **Public Community Airparks**

## This image shows a single sheet of white paper with horizontal blue ruling lines. The lines are evenly spaced and run across the width of the page. There are no margins, text, or other markings on the paper.

## Public Community Airparks

---

### **Costin Airport**

**A51** 29-45.513N, 85-17.345W  
18/36, 3,140x60, Unpaved

### **Leonard C Costin CPA**

167 Cessna Drive  
Port Saint Joe, FL 32456-7370  
850-647-8317

### **Oak Tree Landing Airport**

**6J8** 29-43.208N, 82-39.838W  
09/27, 4,990x75, Unpaved

### **Julie Cole**

3603 Northwest 63rd Place  
Gainesville, FL 32653  
352-871-5354

### **South Lakeland Airport**

**X49** 27-56.001N, 82-02.638W  
14/32, 2,412x100, Unpaved

### **Jay Kurtz**

7500 Coronet Rd  
Mulberry, FL 33860-8307  
863-701-0000

### **Flying Ten Airport**

**0J8** 29-37.081N, 82-30.523W  
18/36, 3,200x175, Unpaved

### **Walker Moran**

3302 Southwest 154th Street  
Archer, FL 32618  
305-744-8078

### **Pilot Country Airport**

**X05** 28-19.817N, 82-29.789W  
18/36, 3,160x75, Paved

### **Rex L Myers**

11500 Pilot Country Drive  
Spring Hill, FL 34610  
813-240-5001

### **Tampa North Aero Park**

**X39** 28-13.277N, 82-22.473W  
14/32, 3,541x50, Paved

### **Angela Brammer**

4241 Birdsong Boulevard  
Lutz, FL 33559  
813-973-3703

### **Massey Ranch Airpark**

**X50** 28-58.733N, 80-55.503W  
18/36, 4,360x60, Paved

### **Dale Massey**

P.O. Box 1947  
New Smyrna Beach, FL 32170-1947  
386-428-3818

### **Shell Creek Airpark**

**F13** 26-58.137N, 81-54.939W  
18/36, 2,600x72, Unpaved

### **Richard F Howe**

36880 Washington Loop Road  
Punta Gorda, FL 33982-9506  
941-456-2589

## NOTES

[illegible]



# **Private Community Airparks**

## NOTES

This image shows a single sheet of white paper with horizontal ruling lines. The lines are evenly spaced and run across the width of the page. There are no margins, text, or other markings on the paper.

## Private Community Airparks

### Aero Acres Airport

**FD88** 27-20.519N, 80-31.320W  
09/27, 3,100x50, Paved  
**BeBe C Owen**  
18506 Mach One Drive  
Port St. Lucie, FL 34987-3234  
772-595-9562

### Antiquers Aerodrome

**FD08** 26-27.921N, 80-08.986W  
09/27, 5,183x85, Unpaved  
**William B Lumley**  
7320 Skyline Dr  
Delray Beach, FL 33446-2218  
561-496-4434

### Bent Willies Airport

**52FA** 27-56.377N, 81-25.922W  
03L/21R, 1,700x150, Unpaved  
**William L Whidden**  
5303 Faywood Ct.  
Orlando, FL 32819  
407-616-7764

### Blue Ridge Flightpark

**34FD** 28-51.433N, 80-54.420W  
17I, 3,300x60, Unpaved  
**Andrew Aurigema**  
1685 Maytown Road  
Oak Hill, FL 32759  
386-314-6362

### Buckingham Field

**FL59** 26-38.604N, 81-42.622W  
14/32, 4,000x75, Paved  
06/24, 1,975x75, Paved  
**James L McKeever**  
15191 Homestead Rd  
Lehigh Acres, FL 33971  
239-694-2174 ext 2194

### Cannon Creek Airport

**15FL** 30-09.344N, 82-40.041W  
18/36, 3,500x24, Paved  
09/27, 3,950x60, Unpaved  
**stephen a Sessions**  
2409 sw sisters welcome rd  
Lake City, FL 32025  
386-984-0283

### Chiefland Sky Ranch Airport

**51FL** 29-23.729N, 82-52.187W  
18/36, 3,180x75, Unpaved  
**Jonathan A Pitts**  
4771 NW 60th Ave  
Chiefland, FL 32626  
352-535-6017

### Chipola Airpark

**5FL8** 30-53.295N, 85-10.062W  
18/36, 2,850x350, Unpaved  
**Bobby J Baker**  
P.O. Box 5729  
Marianna, FL 32447-5729  
850-693-1287

### Corkscrew Trace Airpark

**1FD4** 26-26.721N, 81-36.438W  
03/21, 2,400x60, Unpaved  
**Barbara Ryder**  
P.O. Box 511238  
Punta Gorda, FL 33951  
941-347-8056

### Cotton Strip

**17FA** 26-42.804N, 81-32.121W  
18/36, 2,500x94, Unpaved  
09/27W, 6,000x400, Unpaved  
03/21W, 5,000x400, Unpaved  
**Michael L Shults**  
6190A West State Road 80  
Labelle, FL 33935  
863-612-1388

### Crosswind Farm Airpark

**FL19** 29-14.450N, 82-21.250W  
18/36, 3,900x75, Unpaved  
**John E Reiss**  
14024 NW Highway 464B  
Morrison, FL 32668  
352-732-3875

### Crystal Village Airport

**2FL0** 30-27.067N, 85-40.633W  
03/21, 3,425x75, Unpaved  
**Terry H Thomas**  
5131 Panther Trail  
Chipley, FL 32428  
850-890-2013

### Cuyler Field Airpark

**FD27** 30-21.743N, 82-13.482W  
09/27, 3,230x65, Unpaved  
**Curtis Miller**  
10750 South Runway Circle  
Glen-St. Mary, FL 32040  
904-653-2583

### Eagles Nest Airport & SPB

**FD44** 29-25.624N, 81-36.254W  
18/36, 3,212x75, Unpaved  
02/20, 3,300x150, Unpaved  
**Rick Toller**  
523 Georgetown Shortcut Rd  
Crescent City, FL 32112  
386-467-3011

### Earle Airpark

**13FA** 29-41.382N, 81-30.408W  
18/36, 2,200x80, Unpaved  
**Norman R Earle**  
8701 Hastings Blvd  
Hastings, FL 32145  
386-689-0244

### Estherbrook Aerodrome

**7FD9** 30-37.371N, 83-17.139W  
18/36, 2,300x100, Unpaved  
**Shelly R Decker**  
357 NE Willowrun Way  
Pinetta, FL 32350  
850-929-2406

### Flanders Field

**4FD7** 28-12.384N, 81-49.671W  
18/36, 2,175x70, Unpaved  
**Robert L Newberry Sr**  
P.O. Box 2003  
Lakeland, FL 33806  
863-899-5216

### Flints Flying Ranch Airport

**2FD0** 29-58.511N, 82-54.434W  
18/36, 3,325x50, Unpaved  
**Janet Flint**  
4076 Remer Court  
Tallahassee, FL 32303  
850-445-1852

### Florida Flying Gators Ultralight Park

**3FD4** 28-37.667N, 81-48.171W  
09/27, 600x100, Unpaved  
05/23, 1,100x70, Unpaved  
18/36, 1,950x100, Unpaved  
**John Gruener**  
PO Box 180038  
Casselberry, FL 32718  
407-834-7740

### Fly In Ranches Airport

**FD25** 27-33.752N, 80-29.987W  
06/24, 2,460x120, Unpaved  
**Bob Youngblood**  
2450 84th Avenue SW  
Vero Beach, FL 32968  
772-453-9999

### Flying A Ranch Airport

**FL84** 30-36.035N, 81-34.250W  
06/24, 2,691x50, Unpaved  
**Freddy H Arnett Jr**  
85454 Flying A Ranch Drive  
Yulee, FL 32097  
904-225-5635

### Flying Baron Estates Airport

**10FA** 28-47.849N, 81-56.155W  
11/29, 5,000x50, Paved  
**Peter T Strimenos**  
1048 Strimenos Lane  
Leesburg, FL 34748  
352-267-5984

### Flying Harness Farm Airport

**37FL** 29-43.167N, 82-50.644W  
18/36, 2,400x70, Unpaved  
**Larry J Mickler**  
1710 SW 15th Street  
Bell, FL 32619  
352-463-2205

### Flying Palomino Ranch Airport

**5FA1** 28-52.683N, 81-56.455W  
09/27, 2,600x100, Unpaved  
**Steve J Isaacs**  
36422 Micro Racetrack Road  
Fruitland Park, FL 34731  
352-728-5358

## Private Community Airparks

### Flying S Ranches Airport

**33FL** 27-51.652N, 80-59.992W  
04/22, 3,200x100, Unpaved

#### Peter t Strimenos

1023 W. Dixie Ave  
Leesburg, FL 34748  
352-267-5984

### Flying W AirRanch Airport

**9FL1** 28-41.000N, 82-09.817W  
09/27, 3,300x100, Unpaved

#### Robby Williams

5020 County Road 316A  
Bushnell, FL 33513  
352-603-0611

### Fort Atkinson Plantation Airport

**9FD7** 30-11.783N, 83-18.383W  
09/27, 3,000x60, Paved

#### George Morissette

PO Box 541789  
Merritt Island, FL 32954  
321-508-6964

### Garner Field

**FA55** 30-46.750N, 85-46.117W  
18/36, 2,650x100, Unpaved

#### Howard E Garner

3849 Highway 90  
Bonifay, FL 32425  
850-548-5570

### Gator Airpark Stolport

**72FL** 28-09.451N, 81-34.088W  
09/27, 1,800x75, Unpaved

#### Robert L Albritton

4525 Albritton Road  
St Cloud, FL 34772  
407-892-4546

### Grass Roots Airpark

**06FD** 28-38.500N, 81-53.100W  
18/36, 3,400x120, Unpaved

#### David C Gay

20201 Whistling Wire Lane  
Groveland, FL 34736  
407-234-6986

### Haller Airpark

**7FL4** 29-54.259N, 81-41.108W  
18/36, 2,600x75, Unpaved

#### David Vanderbilt

1461 Wentworth Av  
Jacksonville, FL 32259

### Hidden Lake Airport

**FA40** 28-16.933N, 82-38.750W  
05/23, 4,425x50, Paved

#### Ed Ungar

8901 Airway Blvd  
New Port Richey, FL 34654  
727-534-1998

### Hidden River Airport

**22FA** 27-18.186N, 82-16.356W  
09/27, 2,555x50, Paved

#### Gregory L Rhoden

4370 Hidden River Rd.  
Sarasota, FL 34240  
941-322-0910

### Hutson Airfield

**8FL0** 29-43.700N, 81-26.328W  
18/36, 2,210x50, Unpaved  
09/27, 2,336x50, Unpaved  
**Irvin N Gleim**  
P.O. Box 12848, University Stn  
Gainesville, FL 32604  
352-224-1310

### Indian River Aerodrome

**FL74** 27-35.919N, 80-30.120W  
17/35, 2,600x150, Unpaved  
**William Zorc**  
505 Gull Wing Drive  
Vero Beach, FL 32968  
772-713-0607

### J-22 Ranch Airport

**16FL** 30-43.511N, 87-12.082W  
18/36, 2,650x60, Unpaved  
**Brian Willis**  
7996 Skyhawk Road  
Pace, FL 32571  
850-291-2827

### Jefferson Landings Airport

**74FL** 30-35.211N, 83-42.361W  
18/36, 6,395x75, Unpaved  
**Betsy Pertierra**  
13 East 10th Way  
attn: airstrip comm  
Greenville, FL 32331  
850-342-3422

### Johary Airport

**FL58** 29-01.582N, 81-59.272W  
18/36, 3,856x150, Unpaved  
**C F Johary**  
PO Box 916581  
Longwood, FL 32791  
321-948-3368

### Jumbolair-Greystone Airport

**17FL** 29-16.815N, 82-07.489W  
18/36, 7,550x210, Paved  
09/27, 3,640x100, Unpaved  
**Terri Jones Thayer**  
1201 NE 77th Street  
Ocala, FL 34479  
352-615-9542

### Kitty Hawk Estates Airport

**FL09** 30-20.339N, 83-08.623W  
12/30, 3,000x150, Unpaved  
**Kelly Caudill**  
6277 185th Rd  
Live Oak, FL 32060  
386-364-8351

### Lafayette Landings Airport

**FD90** 29-10.116N, 81-15.887W  
15/33, 3,100x200, Unpaved  
**Wade Skelton**  
3100 Lafayette Landings Dr.  
DeLeon Springs, FL 32130  
386-717-3306

### Lake Clinch Airpark

**52FL** 27-45.018N, 81-33.571W  
18/36, 2,840x100, Unpaved  
**Louis X Amato**  
28209 Jewel Fish Lane  
Bonita Springs, FL 34135  
392-863-2000

### Lake Montaza Airport

**83FD** 27-34.817N, 80-48.917W  
06/24, 2,000x100, Unpaved  
**Jim E Wilson**  
1494 NE 342nd Trail  
Okeechobee, FL 34972  
863-623-8813

### Lake Persimmon Airstrip

**03FA** 27-21.186N, 81-24.488W  
09/27, 2,000x100, Unpaved  
**William R Snaveley Jr**  
115 Heinley Road  
Lake Placid, FL 33852-8137  
863-840-1264

### Lake Suzy Estates Airport

**20FL** 27-02.553N, 82-02.622W  
12/30, 3,800x100, Unpaved  
**Gerald Downs**  
11970 SW Kingsway Cir  
Lake Suzy, FL 34269  
941-629-7568

### Leeward Air Ranch Airport

**FD04** 29-05.049N, 82-01.939W  
18/36, 6,247x150, Unpaved  
**Kent A Leeward**  
P O Box 1476  
Ocala, FL 34478  
352-245-7007

### Lindberghs Landing Airstrip

**FA35** 25-37.180N, 80-29.539W  
09/, 4,000x100, Unpaved  
**Ramon L Torres**  
17705 SW 158th Street  
Miami, FL 33187-1208  
305-433-0105

### Little River Airport

**FL10** 30-06.897N, 82-54.541W  
18/36, 3,375x50, Unpaved  
09/27, 2,668x50, Unpaved  
**Robert Nixon**  
P.O. Box 81  
Mcalpin, FL 32062  
386-963-2148

### Love Field

**97FL** 28-57.716N, 81-53.488W  
09/27, 2,500x100, Unpaved  
18/36, 3,600x125, Unpaved  
**John Love**  
10815 SE Sunset Harbor Road  
Summerfield, FL 34491  
352-572-2330

## Private Community Airparks

### Macs Field

**78FD** 25-32.807N, 80-27.923W  
08/26, 1,956x100, Unpaved

### Charles P Munz

23600 SW 162ND Avenue  
Homestead, FL 33031-1323  
305-247-3226

### Melrose Landing Airstrip

**FD22** 29-40.063N, 81-57.123W  
05/23, 3,325x50, Paved

### David C Trubey

267 Melrose Landing Drive  
Hawthorne, FL 32640  
352-475-2870

### Monroe Airpark

**2FA2** 29-01.132N, 82-06.822W  
09/27, 3,900x80, Unpaved

### Dennis W Monroe

1770 SE 140th Street  
Summerfield, FL 34491  
352-245-7021 ext 2104

### Mount Royal Airpark

**3FL0** 29-26.095N, 81-39.406W  
08/26, 3,000x50, Paved

### Jason I Sheffield

104 Indian Mound Drive  
Crescent City, FL 32112  
386-467-8550

### Naked Lady Ranch Airpark

**64FA** 27-08.570N, 80-20.270W  
18/36, 4,000x45, Paved  
09/27, 3,300x100, Unpaved

### Harry W Lerch Esq/

5800 SW 62nd Ave  
Palm City, FL 34990  
772-463-7724

### Nassau Private Field

**83FL** 30-37.612N, 81-32.086W  
12/30, 3,138x60, Paved

### Stephen E Hancock

96541 Cessna Drive  
Yulee, FL 32097  
904-849-7947

### OBrien Airpark

**FD71** 30-02.141N, 82-58.079W  
18R/36L, 3,210x75, Unpaved  
18L/36R, 3,240x75, Unpaved

### Pieter Vanspronsen

PO Box 257  
O'Brien, FL 32071  
813-298-2949

### Osborn Airfield

**02FA** 28-31.600N, 81-52.488W  
18/36, 3,700x125, Unpaved

### Darlene J Osborn

12155 Mattlodia Road  
Groveland, FL 34736  
352-250-4545

### Pine Shadows Airpark

**94FL** 26-43.971N, 81-53.839W  
09/27, 3,200x50, Paved

### Jerry Ellis

18500 Baseleg Avenue  
Fort Myers, FL 33917  
239-281-8199

### Placid Lakes Airport

**09FA** 27-14.736N, 81-24.788W  
18/36, 4,760x50, Paved

### Sue Debruler

215 Seneca Drive NW  
Lake Placid, FL 33852  
863-441-2462

### Redtail Airfield

**FA30** 29-16.633N, 82-30.034W  
09/27, 2,500x80, Unpaved

### Jesse Munoz

3951 SE 160th Avenue  
Morrison, FL 32268  
352-528-9875

### Richards Field

**04FA** 25-33.580N, 80-30.884W  
09/27, 2,634x240, Unpaved

### Richard I Neubauer

212 Cessna Blvd  
Hanger 18  
Port Orange, FL 32128  
305-519-8746

### Ridge Landing Airpark

**4FL5** 27-45.433N, 81-36.033W  
15/33, 3,000x60, Paved

### John P Fazzini

101 East Stuart Avenue  
Lake Wales, FL 33853  
863-676-0707 ext 232

### River Acres Airpark

**FD70** 27-19.519N, 81-01.721W  
15/33, 3,900x66, Unpaved

### Jan Bussell

19840 NW 94th Drive  
Okeechobee, FL 34972  
863-467-9354

### River Oak Acres Airpark

**00FL** 27-13.853N, 80-58.154W  
12/30, 4,700x70, Unpaved

### John F Harlow

13344 SW 16th Dr  
Okeechobee, FL 34974  
863-763-4972

### Sandy Creek Airpark

**75FL** 30-06.133N, 85-27.745W  
09/27, 3,300x60, Paved

### Linda M Carpenter

13212 Air Way  
Panama City, FL 32404  
850-866-3705

### Seminole Lake Gliderport Airport

**6FL0** 28-24.350N, 81-50.271W  
18/36, 2,125x150, Unpaved

### Franklin Burbank

4024 Soaring Lane  
Clermont, FL 34714  
352-394-5450

### Shady Bend Airpark

**9FL5** 29-48.818N, 82-55.550W  
18/36, 2,596x70, Unpaved

### Tracy Crook

5500 NW 72nd Way  
Bell, FL 32619  
386-935-1337

### Shady International Airport

**FA49** 29-05.765N, 82-10.739W  
09/27, 5,200x150, Unpaved

### Joe Zurawski

3504 SW 85th ST  
Ocala, FL 34476  
352-351-9661

### Sky Park Estates Airpark

**18FD** 30-51.233N, 86-40.033W  
09/27, 3,150x150, Unpaved

### Reddoch I Williams MD

251 Beachview Dr  
Ft. Walton Beach, FL 32547  
850-621-5645

### Southerland Strip

**FD92** 28-43.950N, 81-04.733W  
11/29, 2,120x50, Unpaved

### Dan Shaw

244 North Jungle Road  
Geneva, FL 32732  
407-349-5471

### Southerly Airpark

**58FD** 28-00.850N, 81-32.433W  
09/27, 2,300x50, Unpaved

### Frank Drowniany

971 San Pedro Avenue  
Coral Gables, FL 33156  
305-282-8065

### Southpoint Airpark

**95FD** 26-46.100N, 81-32.333W  
10/28, 4,000x100, Unpaved

### Robert Morrison

110 Kirby Thompson Road  
Fort Denard, FL 33935  
863-675-0349

### Spencers Airpark

**FL13** 30-03.843N, 81-58.056W  
08/26, 3,000x50, Unpaved

### Phillip P Spencer Jr

5543-1 Carter Spencer Road  
Middleburg, FL 32068  
904-282-2488

### Spruce Creek Fly-In Airpark

**7FL6** 29-04.682N, 81-02.670W  
05/23, 4,000x176, Paved

### John Sponza

212-1 Cessna Blvd  
Port Orange, FL 32128  
386-872-1430

## Private Community Airparks

### Steinhatchee Ancient Oaks Airport

**39FD** 29-43.588N, 83-21.077W  
18/36, 3,200x50, Unpaved

#### Allen Rice

P.O. Box 279  
Steinhatchee, FL 32359  
352-498-5533

### Strayhorn Ranch Airport

**47FD** 26-39.771N, 81-46.238W  
18/36, 2,400x100, Unpaved

#### Richard W Pringle

2125 First Street, Suite 200  
P.O. Box 1545  
Fort Myers, FL 33902-1545  
239-332-4717

### Summerland Key Cove Airport

**FD51** 24-39.550N, 81-26.740W  
12/30, 2,510x100, Paved

#### Jay Marzella

P.O. Box 420529  
Summerland Key, FL 33042  
305-923-5500

### Sundance Farms Airport

**FD20** 26-48.021N, 81-29.105W  
01/19, 3,100x60, Unpaved

#### Charles P Munz

23600 SW 162ND Avenue  
Homestead, FL 33031-1323  
305-247-3226

### Suwannee Belle Airport

**9FL0** 30-05.628N, 83-05.093W  
02/20, 2,796x80, Unpaved

#### Eric M Rikansrud

10121 Snug Harbor Road  
St. Petersburg, FL 33702  
727-422-5633

### Tailwinds Airpark

**FD15** 26-58.770N, 80-13.119W  
09/27, 3,000x50, Paved

#### Mitch Racker

2400 SE Downwinds Rd  
Jupiter, FL 33478  
917-681-0101

### Tavernaero Airpark

**FA81** 25-00.296N, 80-31.974W  
08/26, 2,075x94, Unpaved

#### Rolf G Fuchs

P.O. Box 171  
Tavernier, FL 33070  
954-873-9599

### TCB Airport

28-55.150N, 81-58.900W  
18/36, 3,700x100, Paved

#### Martin J Gayeski

P.O. Box 260430  
Pembroke Pines, FL 33026  
954-562-2100

### The Cedars Airfield

**FA71** 29-13.709N, 82-56.584W  
18/36, 2,435x30, Paved

#### Marvin L Franks

6831SW 105th Av  
Cedar Key, FL 32625  
352-477-0105

### The Trails Airport

**FD50** 30-06.547N, 83-11.325W  
09/27, 2,070x50, Unpaved  
18/36, 3,465x75, Unpaved

#### Richard J Baan

18225 211 Road  
Live Oak, FL 32060  
386-776-2226

### Thunderbird Airpark

**2FA5** 29-28.409N, 81-34.258W  
04/22, 2,608x50, Unpaved

#### Iveson N Sauls

P.O. Box 27  
118 Cessna Street  
Lake Como, FL 32157  
386-649-9071

### Treasure Coast Airpark

**FL37** 27-14.925N, 80-28.640W  
09/27, 4,000x70, Unpaved

#### Tom Hahn

12031 Range Line Road  
Port St Lucie, FL 34987  
772-807-2177

### Twelve Oaks Airport

**5FL7** 28-58.297N, 82-21.377W  
04/22, 2,655x100, Unpaved

#### Ben J Gilbert Jr

P.O. Box 34  
Holder, FL 34445  
352-637-2257

### Wellington Aero Club Airport

**FD38** 26-38.787N, 80-17.653W  
16/34, 4,000x75, Paved

#### Michael L Stelly

3461- B Fairlane Farms Rd.  
Wellington, FL 33414  
561-795-7767 ext 237

### Williams Sky Manor Airport

**FA51** 26-44.337N, 81-30.371W  
09/27, 4,000x100, Unpaved

#### William O Williams

297 Brogan Lane  
Tazewell, TN 37879  
863-673-2275

### Willis Gliderport Airpark

**FA44** 26-32.888N, 80-12.886W  
09/27, 4,400x150, Unpaved

#### Terry Robertson

10640 Denoeu Road  
Boynton Beach, FL 33472  
954-415-3999

### Windy Acres Airport

**6FD0** 29-33.953N, 82-52.143W  
09/27, 2,500x50, Unpaved

#### Russell M Fulmer Jr

13071 SW 166th Court  
Cedar Key, FL 32625  
352-543-8034

### Wing South Airport

**FA37** 26-07.006N, 81-42.189W  
18/36, 4,400x100, Paved

#### James Esch

4130 Skyway Drive  
Naples, FL 34112  
239-293-0823

### Wings Field

**96FL** 29-14.268N, 82-32.737W  
18/36, 3,300x100, Unpaved

#### Robert V Ober

8053 SE 140th Lane  
Inglis, FL 34449  
352-447-2777

### Woods and Lake Airpark

**FA38** 29-07.415N, 81-53.222W  
03/21, 2,677x70, Paved

#### Martin J Harris Pres

6435 SE 159th Court  
Ocklawaha, FL 32179  
352-625-6033

### Yellow River Valley Airstrip

**FD93** 30-41.128N, 86-44.831W  
09/27, 2,600x100, Unpaved

#### Thomas H Julian

14 Sky Lane  
Holt, FL 32564  
850-537-5500

## **Private Heliports**

## This image shows a single sheet of white paper with horizontal blue ruling lines. The lines are evenly spaced and run across the width of the page. There are no margins, text, or other markings on the paper.



## Private Heliports

### Adams Executive Heliport

**7FL1** 28-01.017N, 81-40.217W  
50x50, Unpaved

#### Tom E Adams

108 Lake Ring Drive  
Winter Haven, FL 33884  
863-559-2824

### Adventure Island Heliport

**2FD5** 24-44.050N, 81-01.117W  
29x29, Paved

#### Gregg M Chapman

The Island Fish Company  
12648 Overseas Highway  
Marathon, FL 33050  
305-743-4191

### Air Orlando Heliport

**2FD7** 28-26.133N, 81-28.383W  
80x80, Paved

#### Sam Groome

4000 McMahon Rd  
Marathon, NY 13803-2844  
407-466-2323

### Amistad Ranch Heliport

**15FA** 27-12.950N, 80-41.092W  
35x35, Paved

#### Matthew Collins

1512 Perimeter Road, Suite 115  
West Palm Beach, FL 33406  
561-366-5259

### Arrowhead Heliport

28-06.302N, 82-28.960W  
50x50, Unpaved

#### Lee Smith

16320 Indian Mound Rd  
Tampa, FL 33618  
813-468-2105

### Beach Helicopter Heliport

30-23.300N, 86-25.000W  
75x75, Paved

#### Michael S Schaeffer

75x75, Paved  
34859 Emerald Coast Pkwy  
Destin, FL 32541  
850-269-7717

### Black Creek Heliport

**71FD** 30-04.473N, 81-48.915W  
20x20, Paved

#### Robert A Raines

3274 Bryon Road  
Green Cove Springs, FL 32043  
904-406-4338

### BLD Heliport

**FL49** 29-10.167N, 82-08.983W  
40x40, Unpaved

#### Bernard Little

P.O. Box 5279  
Ocala, FL 34478  
352-620-8324

### Bronson Enterprises LLLP Heliport

**1FL1** 28-18.700N, 81-27.900W  
75x75, Unpaved

#### Richard R Bronson

4545 Yowell Road  
Kissimmee, FL 34746  
407-973-5241

### Broward County Arena Helistop

**2FL1** 26-09.630N, 80-19.580W  
30x30, Paved

#### Tom Embrey

One Panther Parkway  
Sunrise, FL 33323  
954-835-8042

### Cape Canaveral Heliport

28-24.390N, 80-36.167W

40x40, Paved

#### Mark W Grainger

475 Manor Drive  
Hangar #5  
Merritt Island, FL 32952  
321-392-4122

### Capra Farms Heliport

**8FL7** 29-41.203N, 82-28.298W  
25x25, Paved

#### Ken P Brown

12021 NW 39th Avenue  
Gainesville, FL 32606  
352-373-4000

### CBS Channel 4 Heliport

25-47.367N, 80-20.423W  
25x20, Paved

#### Marcelo Sanchez

8900 NW 18th Terrace  
Miami, FL 33172  
305-639-4481

### Coastal Helicopters, Inc Heliport

**27FD** 30-16.317N, 85-31.250W  
100x100, Unpaved

#### Greg Clubbs

7424 Coastal Drive  
Panama City, FL 32404  
850-769-6117

### Crystal River Power Plant Heliport

**6FD1** 28-57.955N, 82-41.973W  
35x32, Paved

#### Carl Bergstrom

15760 Powerline Road  
Crystal River, FL 34428  
352-563-4340

### Dolan Heliport

**FA79** 29-09.932N, 81-01.637W  
50x50, Paved

#### Theresa S Doan

9 South Wild Olive Avenue  
Daytona Beach, FL 32118  
386-248-1611

### Dove Heliport

**FA22** 27-19.817N, 82-25.817W  
50x50, Unpaved

#### Sidney M Evans

500 Center Road  
Sarasota, FL 34240  
413-377-5289

### Eagles Nest Landing

**FA53** 28-02.633N, 81-50.083W  
50x50, Unpaved

#### Larry Groover

1633 Taylor St  
Auburndale, FL 33823-9636  
863-647-3439

### F P & L Heliport

**FL94** 25-46.092N, 80-20.709W  
41x0, Paved

#### Kevin S MacLean

3800 Southern Blvd  
Hangar 1625C  
West Palm Beach, FL 33406  
561-324-9068

### F P & L Juno Beach Helistop

**59FL** 26-51.570N, 80-03.436W  
54x54, Paved

#### Kevin MacLean

3800 Southern Blvd  
Hangar 1625C  
West Palm Beach, FL 33406  
561-324-9068

### F P & L Turkey Point Helistop

25-25.883N, 80-19.867W  
20x20, Paved

#### Kevin S MacLean

3800 Southern Blvd  
Hangar 1625C  
West Palm Beach, FL 33406  
561-324-9068

### Ferguson Heliport

**FD98** 28-06.285N, 82-28.993W  
65x65, Unpaved

#### Tony Ferguson

15539 Lake Magdalene Blvd.  
Tampa, FL 33613  
813-961-4604

### Fisher Island Heliport/Seaplane Base

**FD23** 25-45.834N, 80-08.299W  
26x26, Paved

#### JIM POLITIS

One Fisher Island Drive  
Fisher Island, FL 33109  
305-535-6043

### Florida Power & Light Co. Heliport

**75FD** 27-21.103N, 80-14.703W  
60x60, Paved

#### Kevin Maclean

3800 Southern Blvd  
Hangar 1625C  
West Palm Beach, FL 33406-1420  
561-324-9068

### Florida Publishing Company Helistop

**FD11** 30-19.380N, 81-40.098W  
45x45, Paved

#### Dan Machis

P.O. Box 936  
Augusta, GA 30903-0936  
706-414-3055

## Private Heliports

### Floridian Golf Resort Heliport

**65FL** 27-12.317N, 80-17.400W  
50x50, Unpaved

### Lisa H Langa

3700 SE Floridian Drive  
Palm City, FL 34990  
772-678-4064

### Fly High Helistop

**3FA2** 28-20.761N, 81-39.879W  
45x45, Paved

### Graham D Greene

PO Box 862067  
Marietta, GA 30075  
770-650-5985

### Gabbert Heliport M&G Transactions

27-20.096N, 82-25.799W  
33x33, Paved  
33x33, Paved  
**Jim F Gabbert**  
1250 Hidden Harbor Way  
Sarasota, FL 34242  
941-915-6674

### Gator Lake Heliport

**13FL** 28-16.105N, 82-19.370W  
20x20, Paved

### Andrew Spada III

29951 Elam Road  
Wesley Chapel, FL 33544  
813-973-1808

### Gold Eagle Helicopters, Inc Heliport

**FD54** 28-20.083N, 81-30.083W  
30x30, Paved

### Rick Violette

5519 West Hwy 192  
Kissimmee, FL 34746-4719  
407-310-4363

### Grand Cypress Resort Heliport

**FD41** 28-22.884N, 81-30.788W  
30x30, Paved

### Laurie Wood

1 N. Jacaranda  
Orlando, FL 32836  
407-239-1902

### Griffin Heliport

30-46.167N, 85-04.817W  
80x80, Unpaved

### John B Griffin

6189 Glenmore Ct  
Marianna, FL 32446  
850-209-4416

### Griffins Main Office Heliport

**38FD** 27-44.219N, 81-31.921W  
25x25, Paved

### Stewart W Hurst

P.O. Box 127  
Frostproof, FL 33843  
863-635-2251 ext 256

### Gulf Coast Helicopters Heliport

**70FD** 30-14.333N, 85-33.467W  
40x40, Paved

### Robert A Haynes Jr

7809 Hwy. 2301  
Panama City, FL 32404  
850-814-6515

### Hardrives Delta #3 Helistop

**FL64** 26-26.021N, 80-05.453W  
130x70, Paved

### Craig K Elmore

2101 South Congress Avenue  
Delray Beach, FL 33445  
561-278-0456 ext 215

### Hawkeye Heli-Tours, LLC

**36FA** 28-20.050N, 81-29.350W  
**Rick Violette**

5071 W Irl Bronson Hwy  
Kissimmee, FL 34746  
407-310-4363

### Heli-Partners I-Drive Heliport

**FL76** 28-23.067N, 81-29.117W  
25x25, Paved

### Rick Violette

5519 West Hwy 192  
Kissimmee, FL 34746-4719  
407-310-4363

### Helirich Heliport

30-45.600N, 85-07.900W  
50x50, Unpaved

### Mark Richards

5643 Black Rd.  
Marianna, FL 32446  
850-209-2958

### Heli-Tech Inc Heliport

**99FD** 30-12.679N, 85-41.496W  
30x30, Paved

### Ken Thrasher

3621 Frankford Avenue  
Panama City, FL 32405  
850-763-9000

### Home Shopping Network, Inc Heliport

27-52.600N, 82-39.633W  
35x35, Paved

### Susan Miller

2501 118th Avenue North  
St. Petersburg, FL 33716  
727-872-7758

### Jordan Heliport

**7FL0** 29-00.833N, 81-59.100W  
100x80, Unpaved

### Jordan N Klein

10197 SE 144th Place  
Summerfield, FL 34491  
352-427-2560

### Junior Achievement Helistop

26-14.673N, 80-10.198W  
60x60, Unpaved

### Melissa Aiello

1130 Coconut Creek Blvd  
Coconut Creek, FL 33066  
954-494-4600

### Kelly Tractor Company Heliport

**FL98** 25-49.596N, 80-20.009W  
50x50, Paved

### Iraida Godinez

8255 NW 58 Street  
Miami, FL 33166  
305-592-5374 ext 1112

### L.M. Hughey Heliport

**FL92** 27-56.485N, 82-32.123W  
24x24, Paved

### Styles Wilson

205 South Hoover Blvd  
Tampa, FL 33609  
813-286-2323 ext 2235

### Lake Bird Heliport

**FD06** 28-10.854N, 82-27.336W  
20x20, Paved

### Cindy G Mroczkowski

1630 Daiquiri Ln  
Lutz, FL 33549-4109  
813-240-8300

### Lake Wales Heliport

**FA45** 27-54.968N, 81-32.921W  
25x25, Paved

### Lee Turnquist

1130 S. Lakeshore Blvd.  
Lake Wales, FL 33853  
863-676-7895

### Land South Air Helistop

**9FL6** 27-51.983N, 81-58.167W  
90x24, Unpaved

### Meghan J West

4030 South Pipkin Rd  
Suite 100  
Lakeland, FL 33811  
863-607-9500

### Las Olas Centre Helistop

**FD73** 26-07.100N, 80-08.333W  
60x50, Unpaved

### Janet Colarusso

350 SW 34th Street  
Ft Lauderdale, FL 33315  
954-359-0444

### Littles Heliport

**40FD** 28-00.635N, 81-52.738W  
60x60, Paved

### Joseph K Little

P.O. Box 1128  
Eaton Park, FL 33840  
863-665-5100

### Living Seas Helistop

**5FD4** 28-22.484N, 81-33.254W  
100x50, Paved

### Jefferey S Mousseau

P.O. Box 10000, Attn: Legal Dept  
Lake Buena Vista, FL 32830-1000  
407-828-1066

### Lockheed Martin Heliport

28-26.767N, 81-27.154W  
60x60, Paved

### Richard Fields

5600 Sand Lake Road, MP274  
Orlando, FL 32819-8907  
073-584-2727

### Lockheed Martin-Ocala Helistop

**FL79** 29-05.149N, 81-59.055W  
80x80, Paved

### Thomas M Falanga

498 Oak Road, MP-A32  
Ocala, FL 34472  
352-687-5269

# Private Heliports

## LZ Shadow Heliport

28-33.460N, 82-20.134W  
100x100, Unpaved  
**Stacy K Gandy**  
24265 Mondon Hill RD  
Brooksville, FL 34601  
352-584-6822

## Malcolm Timmins Heliport

28-24.522N, 82-38.803W  
40x40, Unpaved  
**Rose M Timmins-Casteel**  
17700 Meridian Blvd  
Hudson, FL 34667  
727-869-7435

## McCall Storage Heliport

30-09.433N, 81-32.033W  
33x33, Unpaved  
33x33, Unpaved  
**Wayne S McCall**  
6262 Greenland Road  
Jacksonville, FL 32258  
904-292-2645 ext 16

## McNeese Heliport (Speedway VIP)

**FD17** 25-26.917N, 80-24.600W  
28x28, Paved  
**Albert A Garcia**  
One Ralph Sanchez Speedway Blvd  
Homestead, FL 33035  
305-230-5374

## Medalist Golf Club Heliport

27-04.383N, 80-09.133W  
50x30, Paved  
**Richard J Westgate**  
9908 SE Cottage Lane  
Hobe Sound, FL 33455  
772-545-9700

## Miami Seaquarium Heliport

25-44.042N, 80-10.005W  
60x60, Unpaved  
**Toby Ross**  
Miami Seaquarium  
4400 Rickenbacker Causeway  
Miami, FL 33149-1095  
305-365-2517

## Murphy Construction Heliport

**55FL** 26-41.237N, 80-03.436W  
50x50, Paved  
**Martin E Murphy Sr**  
1615 Clare Avenue  
West Palm Beach, FL 33401  
561-655-3634 ext 119

## NBC Stations Management Inc Heliport

**1FL4** 25-59.183N, 80-20.233W  
50x50, Paved  
**Mauricio Duran**  
Peacock Plaza  
15000 SW 27th  
Miramar, FL 33027  
954-622-7870

## NITV Helistop

**FA59** 26-38.017N, 80-13.467W  
20x20, Paved  
**Charles W Humble**  
11400 Fortune Circle  
Wellington, FL 33414  
561-798-6280

## NSU Grande Oaks Golf LLC Heliport

**FL69** 26-04.767N, 80-15.300W  
50x50, Unpaved  
**Lenore Peters**  
3201 West Rolling Hills Circle  
Davie, FL 33328  
954-916-2930

## Ocean Beach Resort Heliport

**23FA** 25-49.539N, 80-07.269W  
40x37, Paved  
**Joel Simmonds**  
9418 Collins Ave  
Surfside, FL 33154  
786-369-1578

## Orlando Helitours Heliport I-Drive

28-25.433N, 81-27.583W  
30x30, Paved  
**Rick Violette**  
5519 West Hwy 192  
Kissimmee, FL 34746-4719  
407-310-4363

## P&D Heliport

**2FL7** 27-55.433N, 80-36.717W  
20x20, Paved  
**Jose G Aguiar**  
515 Grant Rd  
Palm Bay, FL 32909  
321-890-3693

## Palmetto Bay Village Heliport

25-36.100N, 80-18.595W  
80x80, Unpaved  
**Luis Folgueira**  
13704 sw 145ct  
Miami, FL 33186  
305-423-5675

## Panhandle Helicopter, LLC Heliport

**0FD1** 30-12.846N, 85-52.329W  
20x106, Paved  
**JR B Hott**  
PO Box 7602  
Panama City Beach, FL 32413  
850-814-1049

## Paynes Prairie Helicopter Pad

**1FD6** 29-32.762N, 82-17.275W  
30x30, Paved  
**kathy Barco**  
7587 Wilson Blvd  
Jacksonville, FL 32210  
904-772-1313

## PGA National Heliport

**1FD7** 26-49.970N, 80-08.603W  
30x20, Paved  
**Bob Puglisi**  
400 Avenue of the Champions  
Palm Beach Gardens, FL 33418-3698  
561-627-2000 ext 5104

## Post Electric Inc Heliport

**FA20** 30-12.200N, 85-40.333W  
180x165, Paved  
**Kathy Shipp**  
3221 West Highway 390  
Panama City, FL 32405  
850-785-5368

## Premium Helicopters Heliport

**7FA5** 28-23.350N, 81-29.317W  
31x31, Paved  
**Norberto R Duarte**  
7550 Futures Drive Ste 101  
Orlando, FL 32819  
407-248-2626

## Ranger Heliport

**03FL** 26-41.021N, 80-11.236W  
20x20, Paved  
**Jeanine Croft-Hearn**  
101 Sansbury Way  
West Palm Beach, FL 33411-3670  
561-371-6925

## Redstone Heliport

28-13.800N, 81-17.383W  
60x60, Unpaved  
**David K Jowers**  
1707 Nolte Road  
St. Cloud, FL 34772  
407-908-9578

## Richard Kohler Heliport

**3FA5** 28-49.833N, 81-06.917W  
50x50, Paved  
**Richard A Kohler SR**  
1035 Tifford lane  
Osteen, FL 32764  
407-324-9944

## Rivergate Landing

30-09.522N, 81-40.377W  
20x20, Unpaved  
**Alan J Green**  
12918 Riverplace Court  
Jacksonville, FL 32223  
904-288-8156

## Rybovich Marina Heliport

**5FD2** 26-44.954N, 80-02.953W  
50x50, Paved  
**Timothy W Sargent Jr.**  
4200 N. Flagler Drive  
West Palm Beach, FL 33407  
954-627-5057

## Sailfish Point Helistop

**88FL** 27-10.186N, 80-09.403W  
92x92, Unpaved  
**Christine Cosgrove**  
2201 SE Sailfish Point Blvd  
Stuart, FL 34996  
772-497-1023

## Southfork Heliport

**3FA3** 28-13.617N, 81-21.992W  
20x20, Paved  
**John B Russell**  
2645 Cherokee Rd  
Saint Cloud, FL 34772  
407-908-5730

## Private Heliports

---

### **Teco Plaza Helistop**

**54FL** 27-57.003N, 82-27.943W  
60x60, Paved

#### **Leigh Ivy**

702 North Franklin Street, Suite 101  
Tampa, FL 33602  
813-228-4912

### **Thomas Contracting Heliport**

**FD76** 30-09.467N, 81-32.267W  
31x31, Unpaved

#### **Guy F Thomas**

6690 Columbia Park Drive  
Suite 2  
Jacksonville, FL 32258  
904-260-5200

### **Thunderbird Heliport**

**6FD9** 26-08.222N, 80-11.453W  
50x50, Paved

#### **Preston B Henn**

3291 West Sunrise Blvd  
Ft. Lauderdale, FL 33311  
954-791-7927 ext 218

### **Timmer Helistop**

**6FL7** 27-50.080N, 81-26.252W  
90x85, Unpaved

#### **William S Timmer**

3025 Scrub Oak Lane  
Lake Wales, FL 33898  
863-207-0441

### **Tranquility Pad Heliport**

**89FD** 28-24.082N, 82-14.557W  
250x250, Paved

#### **Eric Jacobson**

34745 Tranquiview Lane  
Dade City, FL 33523  
352-523-1266

### **Waters Heliport**

**FD62** 27-46.805N, 81-38.597W  
900x900, Unpaved

#### **Gregory A Waters**

218 South Lk Starr Blvd  
Lake Wales, FL 33898  
863-632-4432

### **WESH-TV Channel 2 Helistop**

**9FD8** 28-36.750N, 81-23.138W  
75x75, Paved

#### **Brock Lesperance**

1021 North Wymore Road  
Winter Park, FL 32789  
407-645-2222

### **WFLA-TV 8 Helistop**

**FL70** 27-56.633N, 82-27.700W  
46x60, Paved

#### **Mark G Schaefer Sr.**

200-South Parker Street  
Tampa, FL 33606  
813-225-2709

### **Windsor Helistop**

27-47.250N, 80-24.750W  
100x100, Unpaved

#### **John P Rogers**

3125 Windsor Blvd  
Vero Beach, FL 32963  
772-581-8109

### **WKMG-TV Private Helistop**

**0FL7** 28-36.617N, 81-25.167W  
35x35, Paved

#### **Laura Genette**

4466 North John Young Parkway  
Orlando, FL 32804  
407-521-1203

### **WPEC Helistop**

**91FD** 26-45.687N, 80-04.236W  
20x20, Paved

#### **Bob Blauvelt**

1100 Fairfield Dr.  
West Palm Beach, FL 33407  
561-844-1212

### **WPTV Helistop**

**FL51** 26-42.833N, 80-03.850W  
55x55, Paved

#### **Steven Billing**

1100 Banyan Blvd  
West Palm Beach, FL 33401-5000  
561-653-5650

### **Yellow Whirley Bird Heliport**

**65FD** 30-12.250N, 85-49.450W  
30x30, Paved

#### **James W Rizzuto**

409 Bayshore Drive  
Panama City, FL 32407  
850-234-5366

## **Private Heliports (Hospitals)**

## NOTES

This image shows a single sheet of white paper with horizontal blue ruling lines. The lines are evenly spaced and run across the width of the page. There are no margins, text, or other markings on the paper.

## Private Heliports (Hospitals)

**All Childrens Hospital Helipad**  
27-45.900N, 82-38.433W  
54x54, Paved  
**Larry G Green**  
500 7th Ave South  
St Petersburg, FL 33701  
727-767-4446

**Arnold Palmer Hospital Helistop**  
**3FD5** 28-31.350N, 81-22.821W  
59x46, Paved  
**Karen Thurmond**  
92 West Miller Street, MP 42  
Orlando, FL 32806  
321-841-5477

**Aventura Hospital & Medical Center**  
**1FD5** 25-58.229N, 80-08.700W  
**Deon K Shaffer**  
4790 Old Dominion Drive  
Arlington, VA 22207  
(61-5) -587-

**Baptist Emergency Center Clay**  
30-04.700N, 81-42.617W  
60x60, Paved  
**Larry D Peterson n/a**  
14550 Old St. Augustine Road  
Jacksonville, FL 32258  
904-271-6070 ext n/a

**Baptist Hospital Helistop**  
**FL85** 30-25.762N, 87-13.865W  
52x52, Paved  
**Michael D Wood**  
1000 West Moreno Street  
Pensacola, FL 32501  
850-434-4586

**Baptist Hospital of Miami Helipad**  
**9FA8** 25-41.166N, 80-20.309W  
40x40, Paved  
**Jeff Zohn**  
8900 North Kendall Drive  
Miami, FL 33176  
786-596-6509

**Baptist Med Ctr Helistop Beaches**  
**45FD** 30-16.367N, 81-23.917W  
40x40, Paved  
**James A Dixon**  
1350 13th Avenue South  
Jacksonville Beach, FL 32250  
904-627-2925

**Baptist Medical Center Heliprot**  
**7FD4** 30-18.873N, 81-39.710W  
50x50, Paved  
**Sam Dean**  
800 Prudential Drive  
Jacksonville, FL 32207  
904-202-1261

**Baptist Medical Center of Nassau Heliprot**  
**FD91** 30-39.222N, 81-26.890W  
68x68, Paved  
**Tim J Bradham**  
1250 South 18th Street  
Fernandina Beach, FL 32034  
904-321-3720

**Baptist Medical Center South**  
30-08.234N, 81-32.086W  
50x50, Paved  
**Larry D Peterson n/a**  
14550 Old St. Augustine Road  
Jacksonville, FL 32258  
904-271-6070 ext n/a

**Bartow Memorial Hospital Helistop**  
**1FL7** 27-55.117N, 81-50.717W  
60x60, Paved  
**Carlos M Felix**  
2200 Osprey Blvd.  
Bartow, FL 33830-3308  
863-519-1508 ext 1508

**Bay Medical Center Helistop**  
**BF4** 30-09.467N, 85-38.967W  
60x60, Paved  
**Sammy Sims**  
615 North Bonita Avenue  
ATTN: Facilities  
Panama City, FL 32401  
850-747-6926

**Bay Pines VA Hospital Helistop**  
**FD64** 27-48.517N, 82-46.533W  
75x75, Paved  
100x100, Paved  
**Roger W Makowski**  
P.O. Box 5005 - 138  
Bay Pines, FL 33744  
727-398-6661 ext 5599

**Bayfront Medical Center Heliprot**  
**2FD3** 27-45.305N, 82-38.923W  
28x28, Paved  
**Scott Wyant**  
701 6th Street South  
St Petersburg, FL 33701  
727-893-6803

**Bayonet Point / Hudson Med Ctr Heliprot**  
**FL32** 28-21.125N, 82-41.415W  
60x60, Paved  
**Joseph A Menard**  
14000 Fivay Road  
Hudson, FL 34667  
727-869-5411

**Bethesda Healthcare System, Inc.**  
26-31.757N, 80-11.907W  
44x44, Paved  
**Bruce Mandigo**  
2815 South Seacrest Blvd  
Boynton Beach, FL 33435  
561-737-7733 ext 84704

**Blake Medical Center**  
**5FL2** 27-28.969N, 82-31.389W  
40x40, Paved  
**David L Matthews**  
2020 59th Street West  
Bradenton, FL 34209  
941-798-6191

**Broward General Med Ctr Helistop**  
**6FD8** 26-06.239N, 80-08.486W  
50x50, Paved  
**Robyn Farrington**  
1600 South Andrews Avenue  
Ft. Lauderdale, FL 33316  
954-355-4652

**Cape Canaveral Hospital Helistop**  
**1FL8** 28-21.667N, 80-37.333W  
50x50, Paved  
**Wes Ott**  
COO/ Administration  
701 West Cocoa Beach Causeway  
Cocoa Beach, FL 32931  
321-799-7188

**Cape Coral Hospital Heliprot**  
**FD66** 26-38.304N, 81-56.489W  
50x50, Paved  
**Rod Allen**  
636 Del Prado Blvd  
Cape Coral, FL 33990  
239-424-3676

**Capital Regional Med Ctr Helistop**  
30-28.579N, 84-13.527W  
40x40, Paved  
**Franvorice Hill**  
2626 Capital Medical Blvd  
Tallahassee, FL 32308  
850-325-5095

**Care Flight Heliprot**  
**FL38** 27-59.063N, 82-29.678W  
28x28, Paved  
40x40, Paved  
**Gil Leon**  
3001 West M. L. King Jr Blvd  
Tampa, FL 33624  
813-554-8213

**Celebration Health Heliprot**  
**77FL** 28-19.767N, 81-32.557W  
75x75, Paved  
**Vickie Tyszko**  
601 E Rollins  
Orlando, FL 32803  
407-303-8832

**Central Florida Regional Hospital Heliprot**  
**2FA8** 28-48.000N, 81-17.000W  
40x40, Paved  
**David Was**  
1401 W Seminole Blvd  
Sanford, FL 32771  
407-302-7360

**Charlotte Regional Medical Center Heliprot**  
**FA01** 26-56.500N, 82-02.350W  
70x70, Paved  
**James R Stuckey**  
809 East Marion Avenue  
Punta Gorda, FL 33950  
941-637-2500

**Cleveland Clinic Florida Hospital Heliprot**  
**FD13** 26-05.333N, 80-21.950W  
65x65, Paved  
**Norman Epps**  
3100 Weston Road  
Weston, FL 33331  
954-689-5023

**Columbia Putnam Community Hospital Hel**  
**30FL** 29-38.610N, 81-41.575W  
60x60, Paved  
**Brian Weldon**  
P.O. Box 778  
Palatka, FL 32178-0778  
386-326-8652

## Private Heliports (Hospitals)

### Comm Hosp of New Port Richey

**FL30** 28-14.147N, 82-43.583W  
50x50, Paved  
**Devin Sommise**  
5637 Marine Parkway  
New Port Richey, FL 34652  
727-845-9128

### De Soto Memorial Hospital Heliport

**FD85** 27-13.653N, 81-51.038W  
45x45, Paved  
**Julie Sutton**  
900 N. Robert Ave  
Arcadia, FL 34266  
863-993-7697

### Delray Medical Center Heliport

**48FD** 26-26.117N, 80-07.633W  
40x40, Paved  
**Michael Croan**  
5352 Linton Blvd.  
Delray Beach, FL 33484  
561-495-3222

### Destin Emergency Care Center Heliport

**22FD** 30-23.633N, 86-28.283W  
20x20, Paved  
**Robert M Settles**  
996 Airport Rd.  
DESTIN, FL 32451  
850-685-3195

### Doctors Memorial Hospital

**02FD** 30-45.678N, 85-40.949W  
50x50, Paved  
**Joann Baker**  
2600 Hospital Drive  
Bonifay, FL 32425  
850-547-8001

### Doctors Memorial Hospital Heliport

**FD21** 30-07.767N, 83-35.417W  
50x50, Paved  
**Carl Henry**  
333 N. Byron Butler Parkway  
Perry, FL 32347  
850-584-0823

### Dr. P. Philips Hospital Heliport

**FD99** 28-25.717N, 81-28.638W  
60x60, Paved  
**Karen Thurmond**  
1414 S. Kuhl Avenue  
MP 42  
Orlando, FL 32806  
321-841-5477

### Fishermens Hospital Heliport

**10FL** 24-42.625N, 81-05.671W  
40x40, Paved  
**Jillian Lorenz**  
3301 Overseas Highway  
Marathon, FL 33050  
305-289-6409

### Flagler Hospital Heliport

**38FL** 29-51.718N, 81-19.007W  
60x60, Paved  
**Jeffrey D Spangler**  
400 Health Park Blvd  
St. Augustine, FL 32086  
904-825-4418 ext 4698

### Florida Hospital Altamonte Heliport

**01FD** 28-39.983N, 81-22.238W  
100x100, Paved  
**Vickie Tyszko**  
601 E Rollins  
Orlando, FL 32803  
407-303-8832

### Florida Hospital Apopka

28-40.883N, 81-30.450W  
40x40, Paved  
**Vickie Tyszko**  
601 E Rollins  
Orlando, FL 32803  
407-303-8832

### Florida Hospital Deland Heliport

**2FD9** 29-02.650N, 81-19.100W  
120x120, Paved  
**Steve Viola**  
701 West Plymouth Avenue  
Deland, FL 32720  
386-943-4810 ext 5

### Florida Hospital East Heliport

**FD36** 28-32.400N, 81-16.737W  
80x80, Paved  
**Vickie Tyszko**  
601 E Rollins  
Orlando, FL 32803  
407-303-8832

### Florida Hospital Fish Memorial Heliport

**3FL2** 28-54.667N, 81-17.133W  
70x70, Paved  
**Melanie Robinson**  
1055 Saxon Blvd.  
Orange City, FL 32763  
386-917-5020

### Florida Hospital Flagler Heliport

**61FD** 29-28.067N, 81-11.050W  
50x50, Paved  
**David Kovacs**  
60 Memorial Medical Parkway  
Palm Coast, FL 32164  
386-586-4550

### Florida Hospital Heliport

**37FA** 28-34.533N, 81-22.104W  
130x100, Paved  
100x100, Paved  
**Vickie Tyszko**  
601 E Rollins  
Orlando, FL 32803  
407-303-8832

### Florida Hospital Kissimmee Heliport

**85FD** 28-18.917N, 81-24.354W  
30x30, Paved  
**Vickie Tyszko**  
601 E Rollins  
Orlando, FL 32803  
407-303-8832

### Florida Hospital Lake Placid Heliport

**30FA** 27-19.232N, 81-22.229W  
50x50, Paved  
**Allie Sevigny**  
P.O. Box 9400  
Sebring, FL 33871-9400  
863-402-3373

### Florida Hospital Memorial Heliport

**4FL6** 29-14.467N, 81-06.483W  
40x40, Paved  
**Ronald J Hicks**  
301 Memorial Medical Parkway  
Daytona Beach, FL 32117  
386-231-3085

### Florida Hospital Sebring Heliport

**FA52** 27-32.300N, 81-30.600W  
50x50, Paved  
**Allie Sevigny**  
P.O. Box 9400  
Attention: Engineering  
Sebring, FL 33871  
863-402-3373

### Florida Hospital Waterman Heliport

28-49.533N, 81-42.800W  
150x80, Paved  
**Dennis Grady**  
1000 Waterman Way  
Tavares, FL 32778  
352-253-3359

### Florida Hospital Winter Garden

28-31.387N, 81-35.342W  
**Vickie Tyszko**  
601 E Rollins  
Orlando, FL 32803  
407-303-8832

### Florida Keys Memorial Hospital Heliport

**7FA0** 24-34.891N, 81-44.527W  
41x41, Paved  
**James Dunscomb**  
5900 College Road  
Key West, FL 33040  
305-294-5531 ext 3400

### Florida State Hospital Heliport

**31FD** 30-42.378N, 84-50.545W  
40x40, Unpaved  
**Bryan Croft**  
FSH Operations and Facilities  
P. O. Box 1000  
Chattahoochee, FL 32324-1000  
850-663-7250

### Ft. Walton Beach Medical Center Heliport

**FD45** 30-27.229N, 86-38.114W  
40x40, Paved  
**Robert M Settles**  
1000 Mar Walt Drive  
Ft. Walton Beach, FL 32547  
850-863-7540

### Gadsden Community Hospital Heliport

**29FD** 30-34.228N, 84-32.995W  
60x60, Paved  
**Tommy Baker**  
412 E. Jefferson St.  
Quincy, FL 32351  
850-875-8690

### Gulf Breeze Hospital Emerg Heliport

**FD47** 30-21.562N, 87-09.532W  
55x55, Paved  
**Cindy Westergard**  
Gulf Breeze Hospital  
1110 Gulf Breeze Pkwy.  
Gulf Breeze, FL 32561  
850-934-2367



## Private Heliports (Hospitals)

### Gulf Coast Medical Center Heliport

**3FA4** 30-11.233N, 85-39.767W  
40x40, Paved  
**James Riddle**  
Gulf Coast Medical Center  
449 West 23rd Street  
Panama City, FL 32405  
850-747-7194

### Gulf Coast Medical Center-LMHS

**3FA4** 26-32.643N, 81-50.928W  
40x40, Paved  
**Rod Allen**  
636 Del Prado Blvd  
Cape Coral, FL 33990  
239-424-3676

### Halifax Hospital Emergency Helistop

**29FL** 29-12.082N, 81-03.237W  
89x54, Paved  
75x75, Paved  
**Donald R Barnett**  
303 North Clyde Morris Blvd  
Daytona Beach, FL 32114  
386-425-4832

### HCA Oak Hill Hospital Helistop

28-32.420N, 82-32.148W  
75x75, Paved  
**Judy Padgett**  
11375 Cortez Blvd  
Brooksville, FL 34613  
352-597-3053

### HCA Raulerson Hospital Heliport

**26FL** 27-15.936N, 80-49.820W  
40x40, Paved  
**Robin Arrieta**  
1796 Highway 441 North  
Okeechobee, FL 34972  
863-763-2151 ext 2760

### Health Central Helistop

**76FL** 28-33.033N, 81-31.683W  
30x30, Paved  
**Michael Hassell**  
10000 West Colonial Drive  
Ocoee, FL 34761  
407-296-1725

### Healthpark of Florida Helistop

26-30.400N, 81-54.633W  
40x40, Paved  
**Rod Allen**  
636 Del Prado Blvd  
Cape Coral, FL 33990  
239-424-3676

### Heart of Florida Hospital Helistop

**2FL9** 28-10.784N, 81-38.338W  
25x25, Paved  
**Mark Sartoris**  
40100 US Highway 27  
Davenport, FL 33837  
863-419-2292

### Helen Ellis Memorial Hospital Heliport

**FA58** 28-07.950N, 82-45.500W  
60x48, Paved  
**Dan Greive**  
1395 South Pinellas Avenue  
Tarpon Springs, FL 34689  
727-942-5061

### Hernando Healthcare Brooksville Heliport

28-32.450N, 82-26.300W  
40x40, Paved  
**Carlos a Gonzales**  
P.O. Box 37  
17240 Cortez Blvd  
Brooksville FL, FL 34605-0037  
352-544-6058

### Highlands Regional Medical Center Heliport

**9FD3** 27-27.936N, 81-25.938W  
70x70, Paved  
**Mike Taggart**  
3600 South Highlands Avenue  
Sebring, FL 33870  
863-314-5844

### Holmes Regional Med Ctr Helistop

**3FD3** 28-05.268N, 80-36.820W  
71x40, Paved  
55x55, Paved  
**Tina Loy**  
1350 South Hickory  
Melbourne, FL 32901  
321-751-0431

### Hospital Brandon Helistop

**5FL3** 27-55.643N, 82-17.547W  
40x40, Paved  
**Clyde Eisenberg**  
119 Oakfield Drive  
Brandon, FL 33511  
813-571-5166

### Indian River Memorial Hospital Helistop

**3FD7** 27-39.835N, 80-23.770W  
60x60, Paved  
**Robert T Michael**  
1000 36th Street  
Vero Beach, FL 32960  
772-567-4311 ext 1029

### Jackson County Hospital Helistop

**28FD** 30-47.217N, 85-14.463W  
50x50, Paved  
**Kevin D Daniel**  
4250 Hospital Drive  
Marianna, FL 32446  
850-718-2616

### Jackson Memorial Hospital Helistop

**25FA** 25-33.971N, 80-21.491W  
50x50, Paved  
46x46, Paved  
**Olga D Quintana**  
1611 NW 12th Avenue  
Ryder T123  
Miami, FL 33136-1096  
305-585-1140 ext 1

### Jackson North Med Ctr Heliport

25-55.867N, 80-12.233W  
30x30, Paved  
**Elaine A Wellington**  
160 NW 170th Street  
North Miami Beach, FL 33169  
305-654-5098

### Jay Hospital Heliport

**FA16** 30-56.983N, 87-09.050W  
50x50, Paved  
**Ricky J Sanders**  
14114 Alabama Street  
Jay, FL 32565  
850-675-8208

### Jess Parrish Mem Hospital Helistop

**46FL** 28-37.766N, 80-49.320W  
125x125, Paved  
**Robert E Connor**  
951 North Washington Avenue  
Titusville, FL 32796  
321-268-6333 ext 8711

### JFK Healthcare System Heliport

**1FD3** 26-35.971N, 80-05.486W  
50x50, Unpaved  
**Thomas Branham**  
5301 South Congress Avenue  
Atlanta, FL 33462  
561-548-3785

### Jupiter Medical Center Heliport

**60FL** 26-55.404N, 80-05.719W  
35x35, Paved  
**Justin R Marcoux**  
1210 S. Old Dixie Hwy  
Jupiter, FL 33458  
561-263-4431

### Kendall Regional Medical Center Heliport

**70FL** 25-43.867N, 80-23.167W  
46x46, Paved  
0x0,  
**Patrick Rohan**  
11750 Bird Road  
Miami, FL 33175  
305-227-5500

### Koch Field at Bethesda Hospital

**88FD** 26-30.021N, 80-03.236W  
54x54, Paved  
**Bruce E Mandigo**  
2815 South Seacrest Blvd  
Boynton Beach, FL 33435  
561-737-7733 ext 84704

### Lake City Medical Center Helistop

**1FL2** 30-11.065N, 82-41.300W  
67x67, Paved  
**Carl Harris**  
340 NW Commerce Drive  
Lake City, FL 32055  
386-719-9301

### Lake Shore Hospital Helistop

**86FL** 30-11.532N, 82-37.843W  
40x40, Paved  
**Rita A Bates**  
368 NE Franklin Street  
Lake City, FL 32055  
386-292-8160

### Lakeland Regional Medical Center Heliport

**7FD7** 28-03.700N, 81-57.267W  
50x50, Paved  
**Tim Mercier**  
P.O. Box 95448  
Lakeland, FL 33805  
863-687-1313

## Private Heliports (Hospitals)

### Lakeside Medical Center Helistop

**9FA2** 26-43.423N, 80-40.317W  
54x54, Paved  
**Earl Moore**  
39200 Hooker Highway  
Belle Glade, FL 33430  
561-996-6571 ext 8430

### Lakewood Ranch Med Ctr Helistop

**7FL9** 27-23.417N, 82-26.500W  
24x24, Paved  
**Michael C Bollom**  
206 2nd Street East  
Bradenton, FL 34208  
941-745-7449

### Lawnwood Memorial Center Helistop

**FD19** 27-25.852N, 80-20.736W  
35x35, Paved  
**Darryl R De Young**  
1700 South 23rd Street  
Ft Pierce, FL 34954  
772-468-4475

### Lee Memorial Hospital Helistop

**FD67** 26-38.504N, 81-52.039W  
50x50, Paved  
**Rod Allen**  
636 Del Prado Blvd  
Cape Coral, FL 33990  
239-424-3676

### Leesburg Emergency Helistop

**3FD2** 28-48.499N, 81-52.022W  
60x60, Paved  
**David Taylor**  
600 East Dixie Avenue  
Leesburg, FL 34748  
352-323-5320

### Manatee Memorial Hospital Helistop

**FL45** 27-29.750N, 82-33.250W  
24x24, Paved  
**Michael C Bollom**  
206 2nd Street  
Bradenton, FL 34209  
941-745-7449

### Martin Memorial Medical Center Helistop

**44FL** 27-12.203N, 80-14.486W  
30x30, Unpaved  
**Richard Zurich**  
P.O. Box 9010  
Stuart, FL 34995  
772-223-5971

### Mayo Clinic Hospital Helistop

**6FL1** 30-15.883N, 81-26.450W  
40x40, Paved  
**Gaylord L Bridgman**  
4500 San Pablo Road  
Jacksonville, FL 32224  
904-953-7963

### Mease Hospital Helistop Dunedin

**FA04** 28-00.452N, 82-46.537W  
50x50, Paved  
**Danny Harper**  
601 Main Street  
Dunedin, FL 34698  
727-734-6772

### Memorial Hospital Helistop

**FA65** 30-17.502N, 81-36.038W  
60x60, Paved  
**Steve K Hillyard**  
3625 University Blvd South  
Jacksonville, FL 32216  
904-399-6847

### Memorial Hospital West Helistop

**FA21** 26-00.833N, 80-18.700W  
50x50, Paved  
**Luis Rodriguez**  
703 North Flamingo Road  
Pembroke Pines, FL 33028  
954-844-7143

### Memorial Regional Hospital Helistop

**77FD** 26-01.105N, 80-10.870W  
60x60, Paved  
**Rick Henninger**  
3501 Johnson Street  
Hollywood, FL 33021  
954-265-5544

### Mercy Hospital

**FL25** 25-44.401N, 80-12.738W  
60x54, Paved  
60x54, Paved  
**Deon K Shaffer**  
4790 Old Dominion Drive  
Arlington, VA 22207  
615-587-4242

### Miami Childrens Hospital Helistop

**FA76** 25-44.450N, 80-17.688W  
65x65, Paved  
**Kenneth P Patino**  
3100 SW 62 Ave  
Miami, FL 33155  
305-666-6511 ext 5837

### Morton Plant Hospital Clearwater Helistop

**06FL** 27-56.953N, 82-48.073W  
70x70, Unpaved  
**Allen H Fietz**  
300 Pinellas Street, MS 38A  
Clearwater, FL 33756  
727-462-7093

### Morton Plant Mease Safety Harbor Helistop

**36FL** 28-02.922N, 82-42.837W  
65x65, Paved  
**Debbi Mirra**  
3231 McMullen Booth Rd  
Safety Harbor, FL 34695  
727-725-6190

### Mount Sinai Medical Center Helistop

**FL93** 25-48.917N, 80-08.550W  
36x36, Paved  
**Angel Pallin**  
4300 Alton Road  
Miami Beach, FL 33140  
305-674-2520

### Munroe Regional Medical Center

29-10.348N, 82-08.347W  
40x40, Unpaved  
**Jimmie Enderle**  
1318 S.W. 3rd Ave  
Loft Offices #4  
Ocala, FL 34471  
352-274-2462

### N. Broward Medical Center Helistop

**28FA** 26-16.705N, 80-07.319W  
33x33, Paved  
**Linda M Thomas**  
201 East Sample Road  
Pompano Beach, FL 33064  
954-786-6760

### Naples Hospital Helistop

**FD97** 26-09.089N, 81-47.822W  
48x48, Paved  
48x48, Paved  
**John N Griffith**  
350 7th St N  
Naples, FL 34102-5754  
239-624-2855

### Nemours Children's Hospital Helistop

28-22.608N, 81-16.492W  
54x54, Paved  
**Maria Fernandez**  
13535 Nemours Parkway  
Orlando, FL 32827  
407-234-0738

### New Mariners Hospital Helistop

**FD05** 25-00.428N, 80-31.325W  
40x40, Paved  
**Kimberly D Hysong**  
15100 Overseas Highway  
Tavernier, FL 33070  
305-434-1193

### North Bay Hospital Helistop

**6FA6** 28-15.333N, 82-42.833W  
50x50, Paved  
**Joseph K Walker**  
6600 Madison Street  
New Port Richey, FL 34652  
727-580-2628

### North Collier Hospital Helistop

26-16.383N, 81-47.350W  
40x40, Paved  
**John N Griffith**  
350 7th St. N.  
Naples, FL 34102  
239-624-2855

### North Florida Rgnl Med Ctr Helistop

**FA56** 29-39.690N, 82-24.727W  
50x50, Unpaved  
**Bob Harmon**  
P.O. Box 147006  
Gainesville, FL 32614-7006  
352-333-4160

### North Okaloosa Med Ctr Helistop

**11FD** 30-44.133N, 86-33.750W  
50x50, Paved  
**Tom Schleusner**  
151 E Redstone Ave  
Crestview, FL 32539  
850-689-8100 ext 8162

### North West Florida Community Hospital He

**80FL** 30-45.862N, 85-32.529W  
60x40, Paved  
**Mark E Bush**  
1360 Brickyard Road  
Chipley, FL 32428  
850-415-8103

## Private Heliports (Hospitals)

### Ocala Regional Medical Center Heliport

29-10.533N, 82-08.200W  
44x44, Unpaved  
0x0,  
**Bradley Griffin**  
1431 SW First Avenue  
Ocala, FL 34471  
352-401-1104

### Orange Park Medical Center Heliport

30-09.883N, 81-44.267W  
35x35, Paved  
**Richard A Ward**  
2001 Kingsley Avenue  
Orange Park, FL 32073  
904-622-6069

### Orlando Regional Med Ctr Heliport

**FD28** 28-31.517N, 81-22.621W  
144x74, Paved  
**Karen Thurmond**  
1414 South Kuhl Avenue, MP 42  
Orlando, FL 32806  
321-841-5477

### Osceola Regional Med Ctr Helistop

**12FD** 28-17.917N, 81-24.654W  
50x50, Paved  
**Greg Garren**  
700 W. Oak St.  
Kissimmee, FL 34741  
407-518-3577

### Palmetto Genl Hospital Helistop

**1FA5** 25-53.198N, 80-19.594W  
50x50, Paved  
**Johnny Lopez**  
2001 West 68th Street  
Hialeah, FL 33016  
305-823-5000 ext 3810

### Palms West Hospital Heliport

**FA19** 26-41.300N, 80-15.100W  
50x50, Paved  
**Dino M Gavazza**  
13001 Southern Blvd.  
Loxahatchee, FL 33470  
561-784-3211

### Peace River Regional Medical Center Heliport

**FA01** 26-59.454N, 82-05.705W  
45x45, Paved  
**Melissa Sharrett**  
2500 Harbor Blvd  
Port Charlotte, FL 33952  
941-766-4275

### Physicians Rgnl Med Ctr-Collier Blvd Heliport

**4FL7** 26-06.118N, 81-41.146W  
40x40, Paved  
**Walt Tester**  
8300 Collier Blvd  
Naples, FL 34114  
239-354-6131

### Physicians Rgnl Med Ctr-Pine Ridge

26-12.433N, 81-43.500W  
40x40, Paved  
**Ron Ruiz**  
6101 Pineridge Road  
Naples, FL 34116  
239-304-4721

### Poinciana Medical Center

28-08.683N, 81-28.533W  
40x40, Paved  
0x0,  
**Joanna Conley**  
325 Cypress Parkway  
Kissimmee, FL 34758  
407-530-2000

### Sacred Heart Hospital Emerald Heliport

**3FL7** 30-22.700N, 86-18.333W  
50x50, Paved  
**John H Troesch**  
Sacred Heart Hospital on the Emerald Coas  
7800 US Hwy. 98 West  
Miramar Beach, FL 32550  
850-278-3044

### Sacred Heart Hospital on the Gulf Heliport

**8FA5** 29-46.703N, 85-17.333W  
50x50, Paved  
50x50, Paved  
**Kevin S McCormick**  
3801 E Hwy 98  
Port St. Joe, FL 32456  
850-229-5630

### Sacred Heart Medical Park Heliport

**25FD** 30-22.933N, 86-23.867W  
40x40, Paved  
**Bert Keene**  
2400 Crystal Cove Lane  
Destin, FL 32550  
850-416-7229

### Sacred Heart Pensacola Heliport

**9FD1** 30-28.436N, 87-12.748W  
40x40, Paved  
**Bert Keene**  
5151 North 9th Avenue  
Pensacola, FL 32504  
850-416-7229

### Santa Rosa Medical Center Heliport

**94FD** 30-38.040N, 87-03.990W  
40x40, Paved  
**Jeff Walters**  
6002 Berryhill Road  
Milton, FL 32570  
850-626-5180

### Sarasota Hospital Helistop

**FA23** 27-19.050N, 82-31.800W  
48x46, Paved  
40x40, Paved  
**Barry Chevalier**  
1700 Tamiami Trail  
c/o Operation of Plant  
Sarasota, FL 34239  
941-917-1812

### Sebastian River Medical Center Heliport

27-50.551N, 80-29.389W  
40x40, Paved  
**Lynn Musselman**  
13695 US Hwy 1  
Sebastian, FL 32958  
772-589-3186 ext 2019

### Shands Helistop FA12 H1/H2

**FA12** 29-38.418N, 82-20.557W  
72x72, Paved  
55x55, Paved  
**Mark S Womack**  
1601 SW Shealy Dr  
Gainesville, FL 32610-0335  
352-265-0222

### Shands Hospital Gatorport Heliport

**63FL** 29-38.132N, 82-21.037W  
60x60, Paved  
**Mark S Womack**  
1601 SW Shealy Dr  
Gainesville, FL 32610-0335  
352-265-0222

### Shands Jacksonville Heliport

**FA61** 30-20.972N, 81-39.932W  
75x75, Paved  
**Ernie Parker**  
655 W. 8th Street  
Jacksonville, FL 32209  
904-244-2863

### Shands Live Oak Heliport

**9FL9** 30-17.498N, 83-00.241W  
30x30, Paved  
**Rita Bates**  
368 NE Franklin Street  
Lake City, FL 32055  
386-292-8160

### South Florida Baptist Hospital

28-00.510N, 82-08.520W  
45x45, Unpaved  
**Jim LeHeup**  
301 North Alexander Street  
Plant City, FL 33565  
813-757-1243

### South Lake Hospital Helipad

28-33.300N, 81-43.400W  
40x40, Paved  
**Jeanne Martel**  
1900 Don Wickham Drive  
Clermont, FL 34711  
352-394-4071 ext 4405

### Spring Hill Hospital Helistop

28-26.512N, 82-32.530W  
40x30, Paved  
**Carlos Gonzles**  
10461 Quality Drive  
Spring Hill, FL 34609  
352-544-6058

### St Cloud Regional Medical Center Heliport

**FD52** 28-14.151N, 81-18.121W  
50x50, Paved  
**John Prusaczyk**  
2906 17th Street  
St Cloud, FL 34769  
407-498-3323

### St Joseph's - North Heliport

**FA70** 28-07.683N, 82-30.383W  
45x45, Paved  
**Gil Leon**  
3001 W. Dr. M.L.K Jr Blvd  
Tampa, FL 33607  
813-554-8213

## Private Heliports (Hospitals)

### St Lukes Hospital Heliport

**FD58** 30-15.298N, 81-34.982W  
60x60, Paved

#### Greg A George

4201 Belfort Rd. Joe Adams Building  
Suite 1007  
Jacksonville, FL 32216  
904-296-5661

### St Marys Hospital Heliport

**64FD** 26-45.400N, 80-03.667W

85x85, Paved

50x50, Paved

#### Greg Dalton

901 45th Street  
West Palm Beach, FL 33407  
772-341-5026

### St Vincents Med Ctr Heliport

**35FL** 30-18.500N, 81-41.437W

96x87, Paved

#### Gregory A George

1 Shirliff Way  
Jacksonville, FL 32204-4748  
904-308-8767

### St. Joseph's Hospital South

27-47.218N, 82-20.743W

#### Gilbert Leon Jr.

3001 East Dr. Martin Luther King, Jr. Blvd.  
Tampa, FL 33610  
813-554-8213

### St. Lucie Medical Center Heliport

**FL22** 27-17.300N, 80-17.617W

45x60, Paved

#### Sharon Kent

1800 SE Tiffany Avenue  
Port St. Lucie, FL 34952  
772-398-3801

### Tallahassee Mem Rgnl Med Ctr Heliport

**FL18** 30-27.445N, 84-15.661W

54x54, Paved

#### Philip A Doyle

1300 Miccosukee Road  
Tallahassee, FL 32308  
850-431-5184

### Tampa General Hospital Heliport

**61FL** 27-56.650N, 82-27.867W

110x90, Paved

#### John Scott

Aeromed  
1 Tampa General Circle  
Tampa, FL 33606  
813-844-7758

### The Villages Rgnl Hospital Heliport

28-56.983N, 81-57.600W

50x50, Paved

#### David Taylor

1451 El Camino Real  
The Villages, FL 32159-0041  
352-323-5320

### Tri County Hospital-Williston

**73FL** 29-22.982N, 82-27.290W

30x30, Paved

#### Ursula Krueger

125 SW 7th Street  
Williston, FL 32696  
352-528-2801 ext 455

### Twin Cities Hospital Heliport

**6FL5** 30-32.033N, 86-29.783W

30x30, Paved

#### Hugo Garza

2190 Highway 85 North  
Niceville, FL 32578  
850-729-9441

### University Community Hospital Heliport

28-04.400N, 82-25.550W

60x60, Paved

#### Robert W Dormany

3100 E. Fletcher Ave  
Tampa, FL 33613  
813-615-7257

### University of Miami Hospital

25-47.267N, 80-12.933W

50x50, Paved

#### Douglas Von Der Crone

1400 NW 12th Ave  
Miami, FL 33136  
305-689-5575

### Viera Hospital Heliport

**8FA7** 28-13.607N, 80-43.858W

44x44, Paved

#### Tina Loy

8731 N. Wickham Road  
Melbourne, FL 32940  
321-751-0431

### Wellington Rgnl Med Ctr Heliport

**FL39** 26-38.254N, 80-12.269W

44x44, Paved

#### Cindy Strouse

10101 Forest Hill Blvd  
Wellington, FL 33414  
561-798-8500 ext 2171

### Wesley Chapel Medical Center

28-11.682N, 82-21.028W

40x40, Paved

40x40, Paved

#### John E Crouch

2600 Bruce B. Downs Blvd  
Wesley Chapel, FL 33544  
813-929-5067

### West Boca Medical Center Heliport

**3FD8** 26-21.380N, 80-12.020W

40x40, Paved

#### Linda Ballou

West Boca Medical Center  
21644 State Road 7  
Boca raton, FL 33428  
561-488-8205

### West Florida Healthcare Heliport

**FL24** 30-30.933N, 87-13.133W

40x40, Paved

#### Frank Holmes

8383 North Davis Highway  
Pensacola, FL 32514  
850-494-4694

### Westside Regional Medical Center Heliport

26-07.433N, 80-15.633W

40x40, Paved

#### William Morris

8201 West Broward Blvd  
Plantation, FL 33324  
954-476-3932

### Winter Haven Hospital

**60FD** 28-01.683N, 81-43.483W

40x40, Paved

#### John E Rasmussen

200 Avenue F NE  
Winter Haven, FL 33881  
863-297-1889

### Wuesthoff Hospital Heliport

**8FD4** 28-20.167N, 80-43.820W

70x70, Paved

#### Steve Montgomery

P.O. Box 565002  
Rockledge, FL 32956-5002  
321-636-2211 ext 5512

## **Private Heliports (Services)**

## This image shows a single sheet of white paper with horizontal blue ruling lines. The lines are evenly spaced and run across the width of the page. There are no margins, text, or other markings on the paper.

## Private Helicopters (Services)

### AirMedic Two-Pat Thomas Academy Helipod

Fire-Rescue-EMS  
30-32.983N, 84-29.467W  
40x40, Paved  
40x40, Paved  
**Douglas L Baer**  
Life Flight Tallahassee  
70 Academy Dr.  
Havana, FL 32333  
850-345-1995

### Beach Mosquito Control Dist Helipod

Mosquito Control  
**FA34** 30-12.500N, 85-49.517W  
50x50, Unpaved  
**James F Clauson**  
1016 Cox Grade Road  
Panama City Beach, FL 32407  
850-233-5030 ext 102

### Boca Grande Helistop

Mosquito Control  
**5FD6** 26-44.538N, 82-15.522W  
50x50, Paved  
**James L McKeever**  
15191 Homestead Rd  
Lehigh Acres, FL 33971  
239-694-2174 ext 2194

### Bokeelia Helistop

Mosquito Control  
**5FD8** 26-40.238N, 82-08.156W  
50x50, Paved  
**James L McKeever**  
15191 Homestead Rd  
Lehigh Acres, FL 33971  
239-694-2174 ext 2194

### Bowmans Beach Helistop

Mosquito Control  
**4FD9** 26-27.755N, 82-09.406W  
25x25,  
81x81, Unpaved  
**James L McKeever**  
15191 Homestead Rd  
Lehigh Acres, FL 33971  
239-694-2174 ext 2194

### Brighton Helipad

Government  
27-04.917N, 81-04.450W  
20x20, Paved  
**Pedro Rodriguez**  
35201 Eagles Landing  
Clewiston, FL 33440  
863-983-7677 ext 12512

### Broward County Sheriffs Helistop

Law Enforcement  
**FA10** 26-07.450N, 80-10.767W  
24x24, Paved  
**Christine R Ponticelli**  
5253 NW 20th Terrace  
Ft Lauderdale, FL 33309-2740  
954-938-0650

### Captiva Helistop

Mosquito Control  
**4FD8** 26-32.505N, 82-11.522W  
100x100, Paved  
**James L McKeever**  
15191 Homestead Rd  
Lehigh Acres, FL 33971  
239-694-2174 ext 2194

### Citrus County Mosquito Control

Mosquito Control  
**07FL** 28-52.617N, 82-29.467W  
34x34, Paved  
**Rob Chouinard**  
968 N Lecanto Hwy  
Lecanto, FL 34461  
352-527-7478

### Dade Cty Mosquito Control Helipod

Mosquito Control  
**FD00** 25-49.640N, 80-20.549W  
50x50, Paved  
**Antolin Ruiz Jr**  
8901 NW 58th Street  
Miami, FL 33178  
305-592-3116 ext 230

### District VI Helistop (Florida DOT)

Government  
**64FL** 25-46.916N, 80-22.653W  
20x20, Paved  
**C J Cann**  
1000 NW 111th Avenue, Rm 6205B  
Miami, FL 33172-5800  
305-470-5353

### Dolphin Stadium Helipod

Fire-Rescue-EMS  
**0FD2** 25-57.601N, 80-14.220W  
47x47, Paved  
**Todd Elizey**  
347 Don Shula Drive  
Miami Gardens, FL 33056  
305-943-6575

### EMS Helipod (Speedway EMS)

Fire-Rescue-EMS  
**FD34** 25-27.239N, 80-24.427W  
28x28, Paved  
**Albert A Garcia**  
One Ralph Sanchez Speedway Blvd  
Homestead, FL 33035  
305-230-5374

### Fire Rescue/EMS/EOC Helistop

Fire-Rescue-EMS  
**68FL** 28-00.167N, 82-25.100W  
50x50, Unpaved  
**Ronald Rogers**  
2709 E. Hanna Avenue  
Tampa, FL 33610  
813-272-6600

### Flagler County Emergency Opns Ctr Helipod

Fire-Rescue-EMS  
**5FD4** 29-28.268N, 81-14.658W  
55x55, Paved  
**Flagler County**  
1769 East Moody Blvd.  
Bldg 2  
Bunnell, FL 32110  
386-131-4093

### Hamilton Helistop

Fire-Rescue-EMS  
**FA15** 30-31.418N, 82-57.395W  
30x30, Paved  
**Henry Land**  
902 US Highway 41 NW  
Jasper, FL 32052  
386-792-6447

### Harbor Branch Ocean Inst Helistop

Government  
27-32.033N, 80-21.250W  
38x38, Unpaved  
**Stewart B Moreaux**  
5600 North US 1  
Fort Pierce, FL 34946  
772-242-2515

### Hendry County Fire-EMS Helistop

Fire-Rescue-EMS  
**1FL9** 26-44.783N, 81-25.717W  
50x50, Paved  
**Donna G Akin**  
P.O. Box 2340  
La Belle, FL 33975  
863-674-5412

### Hollywood Helipad

Government  
26-02.730N, 80-12.950W  
25x25, Paved  
25x25, Paved  
**Pedro Rodriguez**  
35201 Eagles Landing  
Clewiston, FL 33440  
863-983-7677 ext 12524

### Immokalee Helipad

Government  
26-23.500N, 81-24.467W  
45x45, Unpaved  
**Pedro Rodriguez**  
HC 61 Box 52A  
Clewiston, FL 33440  
863-983-7677

### In Home Medical Landing Helipod

Fire-Rescue-EMS  
**FD56** 29-26.932N, 81-30.845W  
75x75, Paved  
**Erin Osteen**  
1125 North Summit Street  
Crescent City, FL 32112  
386-698-3737 ext 228

## Private Heliports (Services)

### Intra Coastal Police Sub-Station Helistop

Law Enforcement

**FL87** 25-55.207N, 80-09.301W

30x30, Paved

**Andrew Cohen**

4285 NW 145 Street

Miami, FL 33054

305-953-6000

### Jacksonville Police Helistop

Law Enforcement

**8FL8** 30-19.501N, 81-39.077W

80x80, Paved

**Robert H Highfill, Jr Cmdr.**

855-18 St. Johns Bluff Road North

Sheriffs Aviation Unit

Jacksonville, FL 32225

904-642-0422

### Jacksonville Pre-Trial Helistop

Law Enforcement

**FD87** 30-19.543N, 81-39.052W

58x58, Paved

**David L Harvey (Sgt)**

500 East Adams Street

Jacksonville, FL 32202

904-630-5724

### M.D.P.D. Northside Station Helistop

Law Enforcement

**7FD3** 25-50.955N, 80-14.717W

30x40, Paved

**Andrew Cohen (Sgt)**

13930 SW 127 Street

Miami, FL 33186

305-869-1772

### Miami Beach Police Dept Helistop

Law Enforcement

25-46.934N, 80-07.995W

41x41, Paved

**William J Collado**

1100 Washington Avenue

Miami Beach, FL 33139

305-673-7776 ext 3702

### Miami Police Helistop

Law Enforcement

25-46.694N, 80-11.906W

51x51, Paved

**Miami Police Department**

400 NW 2nd Ave, Rm 410

Miami, FL 33127-2610

305-603-6146

### Mosquito Control Division Helistop

Mosquito Control

**FA41** 30-26.638N, 81-36.680W

30x20, Paved

**Kenneth W Pearson**

1321 Eastport Road

Jacksonville, FL 32218

904-696-4374 ext 229

### North Port Fire Rescue Station 81 Helistop

Fire-Rescue-EMS

**49FA** 27-04.463N, 82-12.502W

40x40, Paved

**Richard Berman**

4980 City Center Blvd.

North Port, FL 34286

941-240-8150

### North Port Fire Rescue Station 84 Helistop

Fire-Rescue-EMS

27-03.979N, 82-09.758W

40x40, Paved

**Richard Berman**

4980 City Center Blvd.

North Port, FL 34286

941-240-8150

### Old Town EMS Helistop

Fire-Rescue-EMS

**0FL3** 29-36.197N, 82-58.812W

60x60, Paved

**Chuck Elton**

17600 SE Highway 19

Cross City, FL 32628

352-498-1240 ext 227

### Orange County Convention Center Helistop

Government

28-25.867N, 81-27.400W

62x62, Paved

62x62, Paved

**Brian Kennedy**

PO Box 691509

Orlando, FL 32869

407-685-7311

### Osceola County Sheriffs Office Helistop

Law Enforcement

**19FD** 28-16.503N, 81-20.183W

19x19, Paved

**Kris Brewer**

2601 East Irla Bronson Memorial Highway

Kissimmee, FL 34744

321-697-4453

### Palm Beach Community College Helistop

Fire-Rescue-EMS

**42FD** 26-37.000N, 80-05.417W

40x40, Paved

**John T Wasukanis**

4200 Congress Avenue

Lake Worth, FL 33461

561-868-3480

### Palm Beach County Judicial Center Helistop

Law Enforcement

**5FL5** 26-43.000N, 80-03.033W

40x40, Paved

**Andrew P Gamble**

215 North Olive Avenue

Suite 118

West Palm Beach, FL 33401

561-355-2255

### Pasco Sheriff's Hanger Helistop

Law Enforcement

28-18.500N, 82-29.200W

35x40, Paved

**John Perez**

20101 Central Blvd

Land O' Lakes, FL 34637

727-277-7058

### Pennington Helistop

Law Enforcement

**FL71** 30-22.667N, 86-10.833W

91x95, Paved

**William E Curtis**

133 Sheriff Drive

Santa Rosa Beach, FL 32459

850-892-8186

### Pine Island Helistop

Mosquito Control

**4FD6** 26-36.383N, 82-06.667W

100x100, Paved

**James L McKeever**

15191 Homestead Rd

Lehigh Acres, FL 33971

239-694-2174 ext 2194

### Pine Ridge Helistop

Mosquito Control

**7FD1** 26-29.421N, 81-56.005W

100x100, Paved

**James L McKeever**

15191 Homestead Rd

Lehigh Acres, FL 33971

239-694-2174 ext 2194

### Pinellas County Sheriffs Helistop

Law Enforcement

**FA06** 27-53.090N, 82-47.617W

50x40, Paved

**Sgt George Byrd**

4640 General Howard Drive

Clearwater, FL 33762

727-464-6101

### S Dade Comm Health Ctr Helistop

Fire-Rescue-EMS

**FA47** 25-33.971N, 80-21.491W

48x48, Paved

**Brodex H Hartley Jr**

10300 SW 216th Street

Miami, FL 33190

305-252-4853

### Sarasota Fire-Rescue East Side Helistop

Fire-Rescue-EMS

**6FL6** 27-20.336N, 82-29.789W

65x65, Paved

**William Hoag**

1660 Ringling Blvd.

Room 657

Sarasota, FL 34236

941-861-5969



## Private Heliports (Services)

---

### Sarasota Mosquito Control Helistop

Mosquito Control  
**FA33** 27-15.150N, 82-28.267W  
30x30, Paved  
**Becky Tavares**  
5531 Pinkney Ave  
Sarasota, FL 34233  
941-861-9742

### West Palm Beach Police Station Heliport

Law Enforcement  
**7FL5** 26-42.783N, 80-03.467W  
65x65, Paved  
**Daniel Turner**  
600 Banyan Blvd.  
West Palm Beach, FL 33401  
561-822-1623

### Sheriff's North Multi-District Helistop

Law Enforcement  
**1FL6** 29-16.433N, 82-09.017W  
40x40, Paved  
**Don Standridge**  
692 NW 30th Avenue  
Ocala, FL 34475  
352-369-6833

### Williams Road Helistop

Mosquito Control  
**06FD** 26-25.055N, 81-49.455W  
100x100, Unpaved  
**James L. McKeever**  
15191 Homestead Rd  
Lehigh Acres, FL 33971  
239-694-2174 ext 2194

### Sheriffs Operations Center Helistop

Law Enforcement  
**3FL3** 29-11.583N, 82-10.500W  
30x30, Paved  
**Don Standridge**  
692 NW 30th Avenue  
Ocala, FL 34475  
352-369-6833

### Winkler Helistop

Mosquito Control  
26-28.867N, 81-53.683W  
50x50, Paved  
**James L. McKeever**  
15191 Homestead Rd  
Lehigh Acres, FL 33971  
239-694-2174 ext 2194

### Sheriff's South Multi-District Helistop

Law Enforcement  
**FL68** 29-06.350N, 82-05.467W  
40x40, Paved  
**Don Standridge**  
692 NW 30th Avenue  
Ocala, FL 34475  
352-369-6833

### Southwest Police Station Heliport

Law Enforcement  
**2FA0** 25-41.769N, 80-22.866W  
40x30, Paved  
**Andrew Cohen**  
4285 NW 145 Street  
Miami, FL 33054  
305-953-6000

### St James Helistop

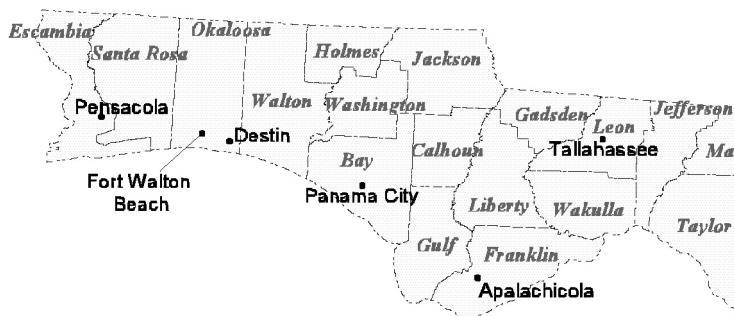
Mosquito Control  
**5FD9** 26-30.688N, 82-05.306W  
54x54, Paved  
**James L. McKeever**  
15191 Homestead Rd  
Lehigh Acres, FL 33971  
239-694-2174 ext 2194

### Sumter County Sheriffs Heliport

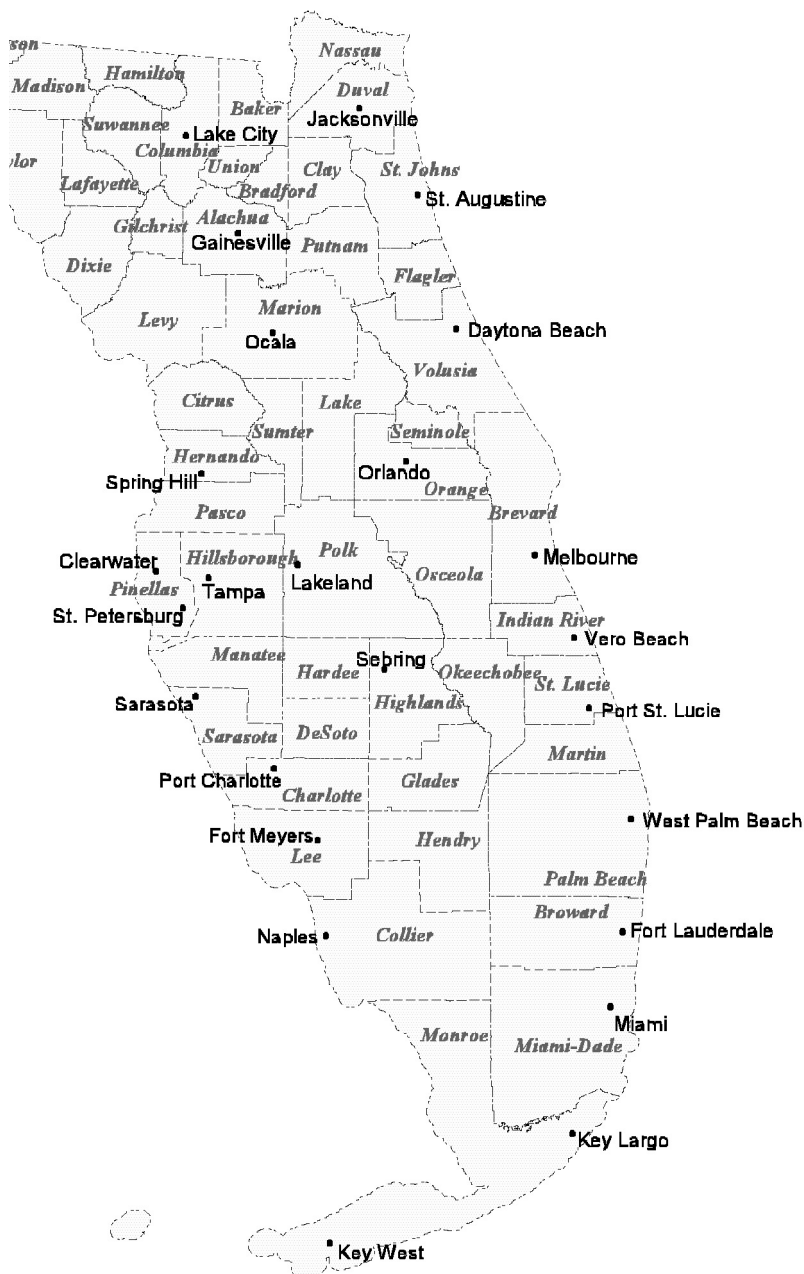
Law Enforcement  
28-39.750N, 82-06.405W  
80x50, Paved  
**Brent E Evans**  
1010 N Main St.  
Bushnell, FL 33513  
352-303-0052

### Villages Helistop

Law Enforcement  
**19FL** 28-58.833N, 81-59.433W  
30x30, Paved  
**Trey Arnett**  
1038 Lake Sumter Landing  
The Villages, FL 32162  
352-753-4747

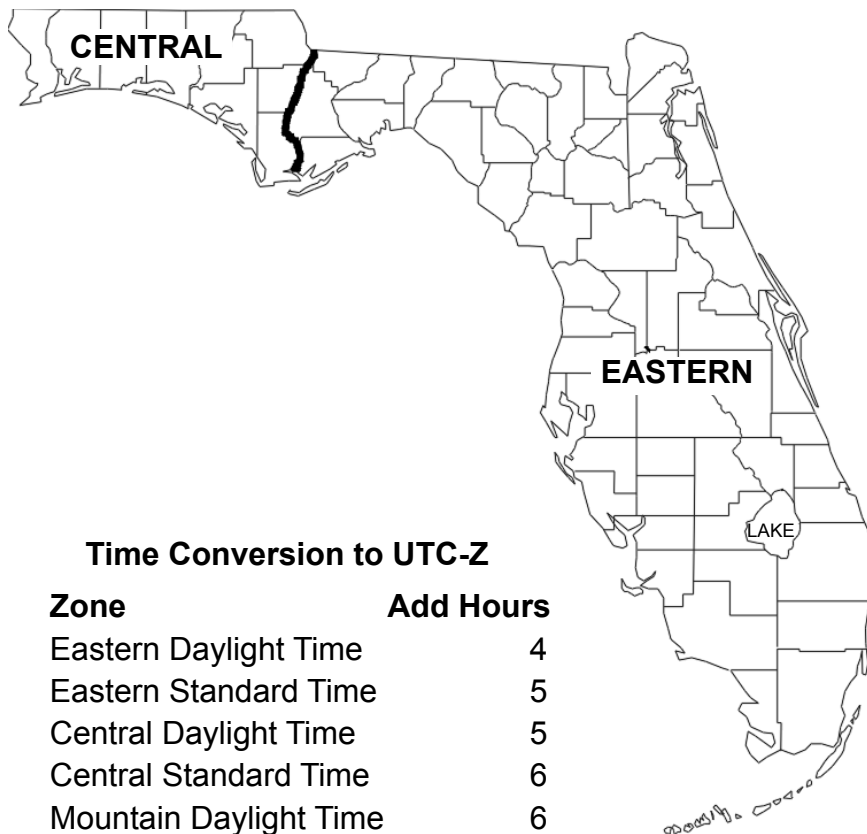


# ***Florida County Map***



# FLORIDA TIME ZONES

---



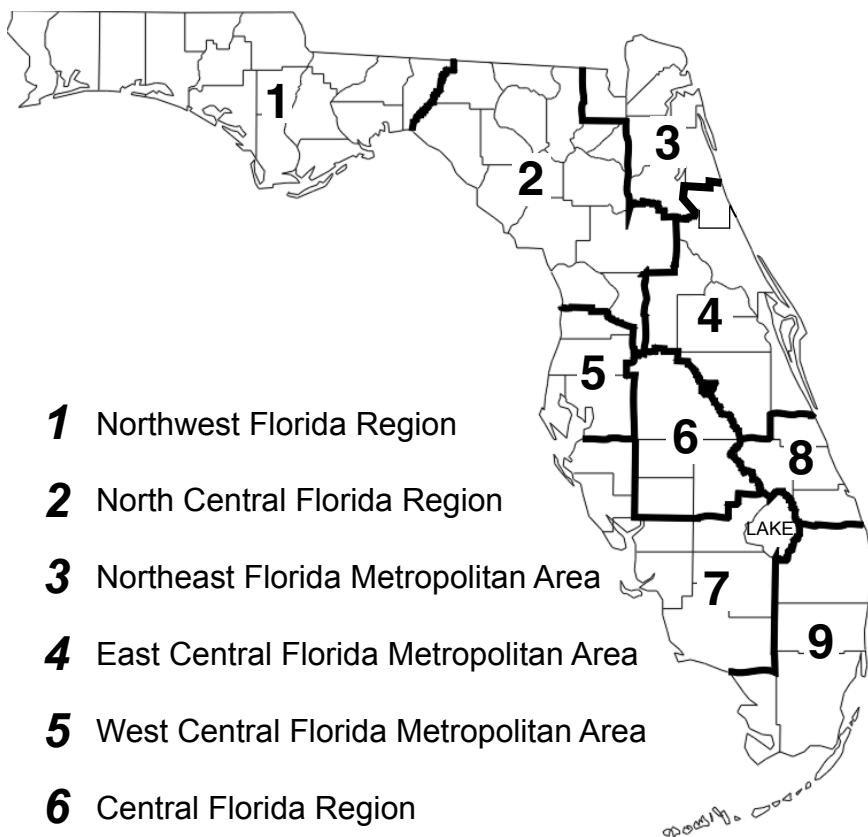
## Time Conversion to UTC-Z

Zone	Add Hours
Eastern Daylight Time	4
Eastern Standard Time	5
Central Daylight Time	5
Central Standard Time	6
Mountain Daylight Time	6
Mountain Standard Time	7
Pacific Daylight Time	7
Pacific Standard Time	8

# CFASPP Steering Committee

---

## Continuing Florida Aviation System Planning Process

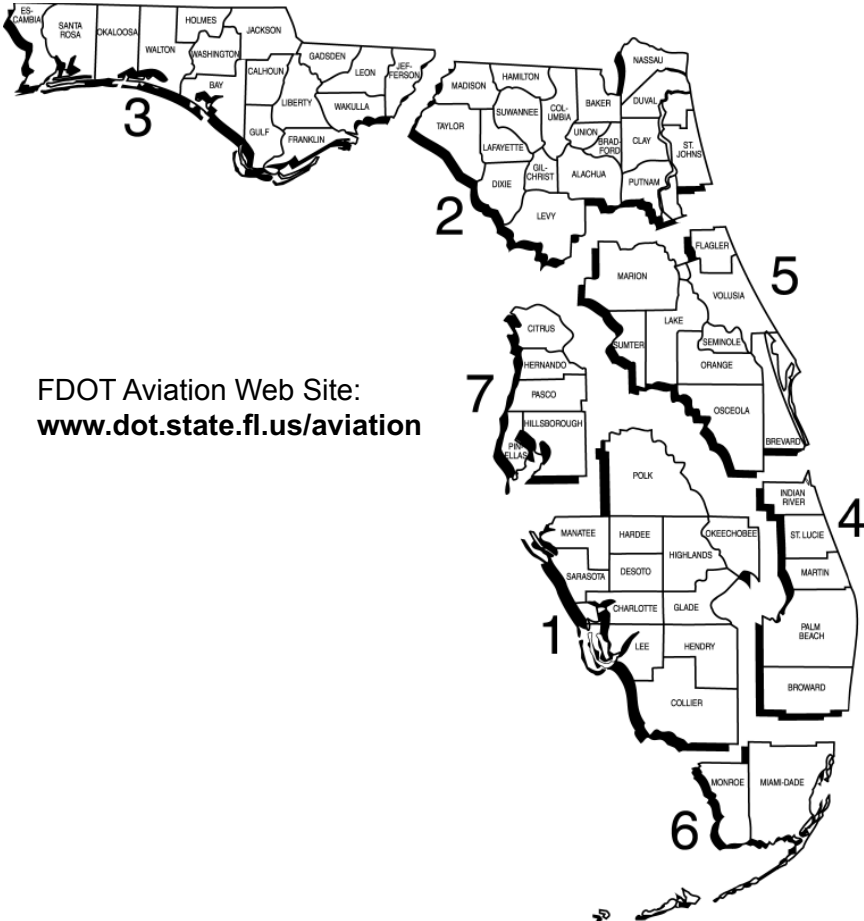


- 1** Northwest Florida Region
- 2** North Central Florida Region
- 3** Northeast Florida Metropolitan Area
- 4** East Central Florida Metropolitan Area
- 5** West Central Florida Metropolitan Area
- 6** Central Florida Region
- 7** Southwest Florida Region
- 8** Treasure Coast Region
- 9** Southeast Florida Metropolitan Area

CFASPP Web Site: [www.cfaspp.com](http://www.cfaspp.com)

# FDOT District Map

## Florida Department of Transportation District Map and Aviation Representatives



FDOT Aviation Web Site:  
[www.dot.state.fl.us/aviation](http://www.dot.state.fl.us/aviation)

# FDOT Aviation Representatives

---

## **DISTRICT 1, Bartow**

**Secretary:** Billy Hattaway

**Manager:** Paul Simmons

**Aviation:**

Wendy Sands

Kristi Smith

863- 519-2265

## **DISTRICT 2**

**Secretary:** Greg Evans

**Manager:** Doreen Joyner-Howard

**Aviation:**

Barbara Cloud

386-961-7855

Vacant (Jacksonville)

904-360-5667

## **DISTRICT 3, Chipley**

**Secretary:** Tommy Barfield

**Manager:** Vacant

**Aviation:**

Phil Deal: 850-330-1558

Scott Walters: 850-330-1553

## **DISTRICT 4, Fort Lauderdale**

**Secretary:** Gerry O'Reilly

**Manager:** Amie Goddeau

**Aviation:**

Arlene Davis: 954-777-4343

Laurie McDermontt

954-777-4497

## **DISTRICT 5, Orlando**

**Secretary:** Noranne Downs

**Manager:** Susan Sadighi

**Aviation:**

Jim Wikstrom

Allison McCuddy

407- 482-7874

## **DISTRICT 6, Miami**

**Secretary:** Gus Pego

**Manager:** Dionne G. Richardson

**Aviation:**

Luis Macias

305- 470-5441

## **DISTRICT 7, Tampa**

**Secretary:** Paul Steinman

**Manager:** George Boyle

**Aviation:**

Raymond Clark

Vacant

813- 975-6235

## **CENTRAL OFFICE,**

**Tallahassee** 850- 414-4500

**State Aviation Manager:**

Aaron Smith

**Administrator, Development:**

Andy Keith

**Aviation Program**

**Development Manager**

Todd Cox

**Aviation System Manager**

Jim Halley

**Spaceports Development  
Manager**

Tom Duncan

**Airport Engineering Manager**

Abdul Hatim

**Administrator, Operations:**

David Roberts

**Airport Inspection & Safety  
Manager**

Vacant

**Aviation Communications  
Manager**

Fred Karuga

**Private Airport & Finance  
Manager**

Alice Lammert

**Airspace & Land Use Manager**

Greg Jones

# FAA Flight Standards District Offices (FSDO)

---

These Federal Aviation Administration offices serve the aviation industry and the general public on matters relating to certification and operation of general aviation aircraft. Address letters to: Manager, Flight Standards District Office, Federal Aviation Administration.

## **FSDO - 09**

1500 Urban Center Drive  
Suite 250  
Vestavia Hills, AL 35242  
205- 876-1300

## **FSDO - 19**

2895 S.W. 145th Ave  
Suite 120  
Miramar, FL 33027  
954-641-6000

## **FSDO - 15**

5950 Hazeltine National Drive  
Citadel International, Suite 500  
Orlando, FL 32822-5023  
407- 812-7700

## **FSDO - 35**

5601 Mariner Street  
Suite 310  
Tampa, FL 33609-3416  
813-287-4900

---

## Flight Service Stations (FSS)

### **AFSS**

St. Petersburg	PIE	727-539-7491 1-800-WX-BRIEF
----------------	-----	--------------------------------

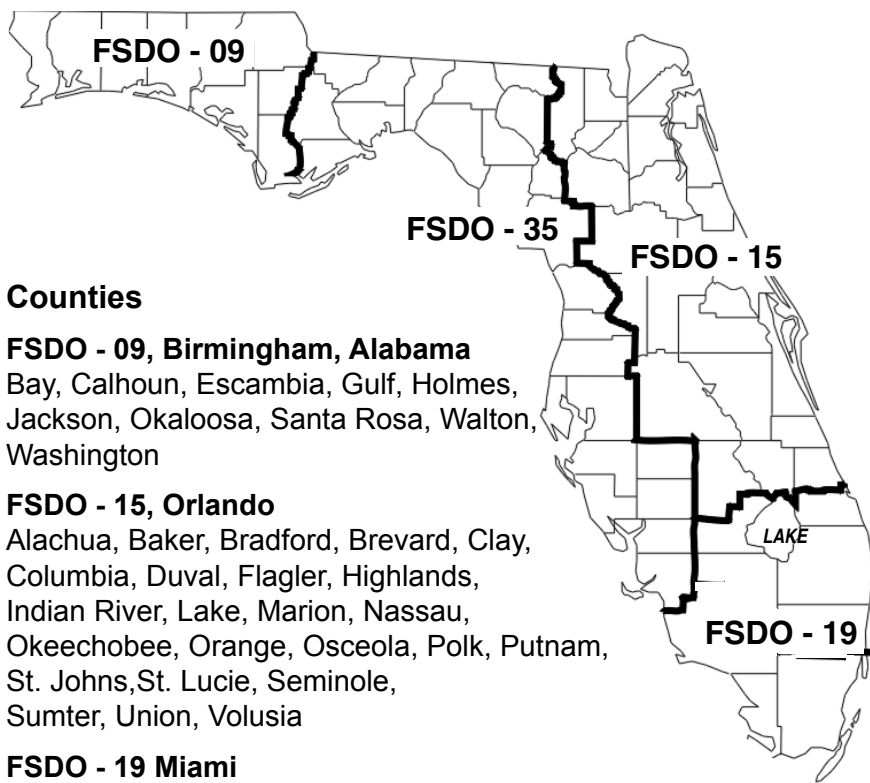
### **International AFSS**

Miami	MIA	305-233-2600 1-800-WX-BRIEF
-------	-----	--------------------------------



# **FAA Flight Standards District Offices (FSDO)**

---



## **Counties**

### **FSDO - 09, Birmingham, Alabama**

Bay, Calhoun, Escambia, Gulf, Holmes, Jackson, Okaloosa, Santa Rosa, Walton, Washington

### **FSDO - 15, Orlando**

Alachua, Baker, Bradford, Brevard, Clay, Columbia, Duval, Flagler, Highlands, Indian River, Lake, Marion, Nassau, Okeechobee, Orange, Osceola, Polk, Putnam, St. Johns, St. Lucie, Seminole, Sumter, Union, Volusia

### **FSDO - 19 Miami**

Broward, Collier, Dade, Glades, Hendry, Martin, Monroe, Palm Beach

### **FSDO - 35, Tampa**

Charlotte, Citrus, DeSoto, Dixie, Franklin, Gadsden, Gilchrist, Hamilton, Hardee, Hernando, Hillsborough, Jefferson, Lafayette, Lee, Leon, Levy, Liberty, Madison, Manatee, Pasco, Pinellas, Sarasota, Suwannee, Taylor, Wakulla

<b>Apalachicola</b>		<b>Crestview</b>	
Apalachicola Regional-Cleve	1	Bob Sikes Airport	18
St. George Island Airport	2	<b>Cross City</b>	
<b>Apopka</b>		Cross City Airport	19
Orlando Apopka Airport	3	<b>Crystal River</b>	
<b>Arcadia</b>		Crystal River-Captain Tom Davis Field	20
Arcadia Municipal Airport	4	<b>Daytona Beach</b>	
<b>Archer</b>		Daytona Beach International	21
Flying Ten Airport	5	<b>DeFuniak Springs</b>	
<b>Avon Park</b>		DeFuniak Springs Airport	22
Avon Park Executive Airport	6	<b>DeLand</b>	
<b>Bartow</b>		Bob Lee Flight Strip	23
Bartow Municipal Airport	7	DeLand Municipal Airport	24
<b>Belle Glade</b>		<b>Destin</b>	
Belle Glade State Airport	8	Destin Executive	25
<b>Blountstown</b>		<b>Dunnellon</b>	
Calhoun County Airport	9	Marion County Airport	26
<b>Boca Raton</b>		<b>Englewood</b>	
Boca Raton Airport	10	Buchan Airport	27
<b>Bonifay</b>		<b>Eustis</b>	
Tri-County Airport	11	Mid-Florida Air Service	28
<b>Brooksville</b>		<b>Everglades</b>	
Brooksville-Tampa Bay	12	Everglades Airpark	29
Pilot Country Airport	13	<b>Fernandina Beach</b>	
<b>Carrabelle</b>		Fernandina Beach Municipal	30
Carrabelle-Thompson Airport	14	<b>Fort Lauderdale</b>	
<b>Cedar Key</b>		Downtown Ft. Lauderdale	31
George T Lewis Airport	15	Ft. Lauderdale Executive	32
<b>Clearwater</b>		Ft. Lauderdale/Hollywood Int'l	33
Clearwater Airpark	16	<b>Fort Myers</b>	
St. Pete-Clearwater Int'l	103	Page Field	34
<b>Clewiston</b>		Southwest Florida International	35
Airglades Airport	17	<b>Fort Pierce</b>	
		St. Lucie County International	36

<b>Gainesville</b>		<b>Lakeland</b>	
Gainesville Regional Airport	37	Lakeland Linder Regional	55
<b>High Springs</b>		South Lakeland Airport	56
Oak Tree Landing	38	<b>Leesburg</b>	
<b>Hilliard</b>		Leesburg International Airport	57
Hilliard Airpark	39	<b>Live Oak</b>	
<b>Hollywood</b>		Suwannee County Airport	58
North Perry Airport	40		
<b>Homestead</b>		<b>Marathon</b>	
Homestead GA Airport	41	The Florida Keys Marathon	59
<b>Immokalee</b>		<b>Marco Island</b>	
Immokalee Airport	42	Marco Island Airport	60
<b>Indiantown</b>		<b>Marianna</b>	
Indiantown Airport	43	Marianna Municipal Airport	61
<b>Inverness</b>		<b>Melbourne</b>	
Inverness Airport	44	Melbourne International	62
<b>Jacksonville</b>		<b>Merritt Island</b>	
Cecil Airport	45	Merritt Island Airport	63
Herlong Recreational Airport	46	<b>Miami</b>	
Jacksonville Executive At Craig	47	Dade-Collier Trng & Transition	64
Jacksonville International	48	Miami Executive	65
<b>Key West</b>		Miami International Airport	66
Key West International Airport	49	Miami Seaplane Base	67
<b>Keystone Heights</b>		Opa-Locka Executive	68
Keystone Airpark	50	<b>Milton</b>	
<b>La Belle</b>		Peter Prince Field	69
La Belle Municipal Airport	51	<b>Naples</b>	
<b>Lake City</b>		Naples Municipal Airport	70
Lake City Gateway	52		
<b>Lake Wales</b>		<b>Navarre</b>	
Chalet Suzanne Air Strip	53	Ft. Walton Beach Airport	71
Lake Wales Municipal Airport	54	<b>New Smyrna</b>	
		Massey Ranch Airpark	72
		New Smyrna Beach Municipal	73

<b>Ocala</b>		<b>Pompano</b>	
Ocala Int'l-Jim Taylor Field	74	Pompano Beach Airpark	92
<b>Okeechobee</b>		<b>Port St. Joe</b>	
Okeechobee County Airport	75	Costin Airport	93
<b>Orlando</b>		<b>Punta Gorda</b>	
Executive Airport	76	Punta Gorda Airport	94
Kissimmee Gateway Airport	77	Shell Creek Airpark	95
Orlando International Airport	78	<b>Quincy</b>	
Orlando Sanford International	79	Quincy Municipal Airport	96
<b>Ormond Beach</b>		<b>River Ranch</b>	
Ormond Beach Municipal	80	River Ranch Resort Airport	97
<b>Pahokee</b>		<b>Sarasota</b>	
Palm Beach County Glades	81	Sarasota-Bradenton Int'l	99
<b>Palatka</b>		<b>Sebastian</b>	
Palatka Muni-Lt Kay Larkin	82	Sebastian Municipal Airport	100
<b>Palm Coast</b>		<b>Sebring</b>	
Flagler County Airport	83	Sebring Regional Airport	101
<b>Palmetto</b>		<b>St. Augustine</b>	
Airport Manatee	84	Northeast Florida Regional	98
<b>Panacea</b>		<b>St. Petersburg</b>	
Wakulla County Airport	85	Albert Whitted Airport	102
<b>Panama City</b>		St. Pete-Clearwater Int'l	103
Northwest Florida-Beaches	86	<b>Stuart</b>	
<b>Pensacola</b>		Witham Field	104
Ferguson Airport	87	<b>Tallahassee</b>	
Pensacola International	88	Tallahassee Commercial	107
<b>Perry</b>		Tallahassee Int'l	105
Perry Foley Airport	89	<b>Tampa</b>	
<b>Pierson</b>		Peter O. Knight Airport	107
Pierson Municipal Airport	90	Tampa Executive	109
<b>Plant City</b>		Tampa International Airport	109
Plant City Airport	91	Tampa North Aero Park	110
		<b>Tavares</b>	
		Tavares Seaplane Base	111

<b>Titusville</b>		<b>Wauchula</b>	
Arthur Dunn Airpark	112	Wauchula Municipal Airport	120
Space Coast Regional Airport	113		
<b>Umatilla</b>		<b>West Palm Beach</b>	
Umatilla Municipal Airport	114	North Palm Beach County GA	121
<b>Valkaria</b>		Palm Beach County Park	122
Valkaria Airport	115	Palm Beach International	124
		<b>Williston</b>	
<b>Valparaiso</b>		Williston Municipal Airport	124
Destine-Ft Walton Beach	116	<b>Winter Haven</b>	
<b>Venice</b>		Jack Brown's Seaplane Base	125
Venice Municipal Airport	117	Winter Haven's Gilbert Airport	126
<b>Vero Beach</b>		<b>Zellwood</b>	
New Hibiscus Airpark	118	Bob White Field	127
Vero Beach Municipal Airport	119	<b>Zephyrhills</b>	
		Zephyrhills Municipal Airport	128

**Alachua**

Flying Ten Airport	5
Gainesville Regional Airport	37
Oak Tree Landing	38

**Bay**

Northwest Florida-Beaches	86
---------------------------	----

**Brevard**

Arthur Dunn Air Park	112
Melbourne International	62
Merritt Island Airport	63
Space Coast Regional Airport	113
Valkaria Airport	115

**Broward**

Downtown Ft. Lauderdale	31
Ft Lauderdale Executive	32
Ft Lauderdale/Hollywood Int'l	33
North Perry Airport	40
Pompano Beach Airpark	92

**Calhoun**

Calhoun County Airport	9
------------------------	---

**Charlotte**

Punta Gorda Airport	94
Shell Creek Airpark	95

**Citrus**

Crystal River-Captain Tom Davis Field	20
Inverness Airport	44

**Clay**

Keystone Airpark	50
------------------	----

**Collier**

Everglades Airpark	29
Immokalee Airport	42
Marco Island Airport	60
Naples Municipal Airport	70

**Columbia**

Lake City Gateway	52
-------------------	----

**DeSoto**

Arcadia Municipal Airport	4
---------------------------	---

**Dixie**

Cross City Airport	19
--------------------	----

**Duval**

Cecil Airport	45
Herlong Recreational Airport	46
Jacksonville Executive At Craig	47
Jacksonville International	48

**Escambia**

Ferguson Airport	87
Pensacola Int'l	88

**Flagler**

Flagler County Airport	83
------------------------	----

**Franklin**

Apalachicola Regional-Cleve	1
Carrabelle-Thompson Airport	14
St. George Island Airport	2

**Gadsden**

Quincy Municipal Airport	96
--------------------------	----

**Gulf**

Costin Airport	93
----------------	----

**Hardee**

Wauchula Municipal Airport	120
----------------------------	-----

**Hendry**

Airglades Airport	17
La Belle Municipal Airport	51

**Hernando**

Brooksville-Tampa Bay	12
-----------------------	----

**Highlands**

Avon Park Executive Airport	6
Sebring Regional Airport	101

**Hillsborough**

Peter O Knight Airport	109
Plant City Airport	91
Tampa Executive	108
Tampa International Airport	109

**Holmes**

Tri-County Airport	11
--------------------	----

**Indian River**

New Hibiscus Airpark	118
Sebastian Municipal Airport	100
Vero Beach Municipal Airport	119

**Jackson**

Marianna Municipal Airport	61
----------------------------	----

**Lake**

Leesburg International Airport	57
Mid Florida Air Service	28
Tavares Seaplane Base	111
Umatilla Municipal Airport	114

**Lee**

Page Field	34
Southwest Florida International	35

**Leon**

Tallahassee Commercial	106
Tallahassee International	105

**Levy**

George T. Lewis Airport	15
Williston Municipal Airport	124

**Manatee**

Airport Manatee Airport	84
-------------------------	----

**Marion**

Marion County	26
Ocala Int'l-Jim Taylor Field	74

**Martin**

Indiantown Airport	43
Witham Field	104

**Miami-Dade**

Dade-Collier Trng & Transition	64
Homestead GA Airport	41
Miami Executive	65
Miami International Airport	66
Miami Seaplane Base	67
Opa-Locka Executive	68

**Monroe**

Key West International	49
The Florida Keys Marathon	59

**Nassau**

Fernandina Beach Municipal	30
Hilliard Airport	39

**Okaloosa**

Bob Sikes Airport	18
Destin Executive	25
Destin-Ft Walton Beach	116

**Okeechobee**

Okeechobee County Airport	75
---------------------------	----

**Orange**

Bob White Field	127
Executive Airport	76
Orlando Apopka Airport	3
Orlando International Airport	78

**Osceola**

Kissimmee Gateway Airport	77
---------------------------	----

**Palm Beach**

Belle Glade State Airport	8
Boca Raton Airport	10
North Palm Beach County GA	121
Palm Beach County Glades	81
Palm Beach County Park	122
Palm Beach International	123

**Pasco**

Pilot Country Airport	13
Tampa North Aero Park	111
Zephyrhills Municipal Airport	128

**Pinellas**

Albert Whitted Airport	102
Clearwater Air Park	16
St. Pete-Clearwater Int'l	103

**Polk**

Bartow Municipal Airport	7
Chalet Suzanne Air Strip	53
Jack Brown's SPB	125
Lake Wales Municipal Airport	54
Lakeland Linder Regional	55
River Ranch Resort Airport	97
South Lakeland Airport	56
Winter Haven's Gilbert Airport	126

**Putnam**

Palatka Muni-Lt Kay Larkin	81
----------------------------	----

**St. Johns**

Northeast Florida Regional	98
----------------------------	----

**St. Lucie**

St. Lucie County International	36
--------------------------------	----

**Santa Rosa**

Ft. Walton Beach Airport	71
Peter Prince Field	69

**Sarasota**

Buchan Airport	27
Sarasota-Bradenton Int'l	99
Venice Municipal Airport	117

**Seminole**

Orlando Sanford International	79
-------------------------------	----

**Suwannee**

Suwannee County Airport	58
-------------------------	----

**Taylor**

Perry Foley Airport	89
---------------------	----

**Volusia**

Bob Lee Flight Strip	23
Daytona Beach International	21
DeLand Municipal Airport	24
Massey Ranch Airpark	72
New Smyrna Beach Municipal	73
Ormond Beach Municipal	80
Pierson Municipal Airport	90

**Wakulla**

Wakulla County Airport	85
------------------------	----

**Walton**

DeFuniak Springs Airport	22
--------------------------	----

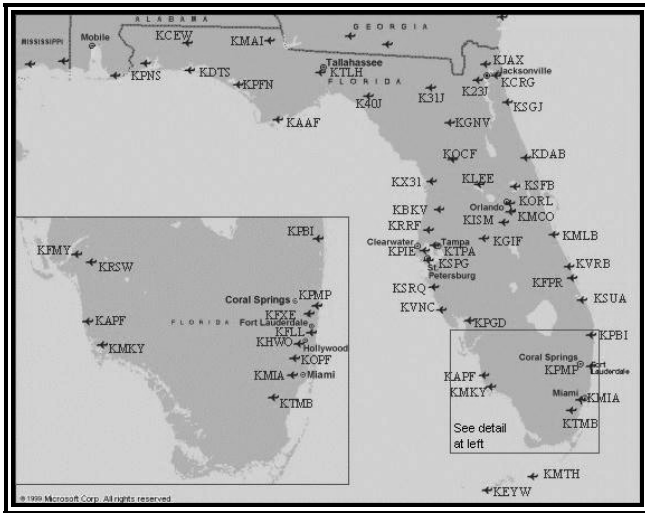


			<b>COI</b>	Merritt Island Airport	63
<b>01J</b>	Hilliard Airpark	39	<b>CRG</b>	Jacksonville Executive	47
<b>0J8</b>	Flying Ten Airport	5			
<b>1J0</b>	Tri-County Airport	11	<b>CTY</b>	Cross City Airport	19
<b>1J6</b>	Bob Lee Flight Strip	23	<b>DAB</b>	Daytona Beach International	21
<b>1J9</b>	Ft. Walton Beach Airport	71	<b>DED</b>	DeLand Municipal Airport	24
<b>21S</b>	Airglades Airport	17	<b>DT1</b>	Downtown Ft. Lauderdale	31
<b>24J</b>	Suwannee County Airport	58	<b>DTS</b>	Destin Executive	25
<b>28J</b>	Palatka Muni-Lt Kay Larkin	82	<b>ECP</b>	Northwest Florida-Beaches	86
<b>2J0</b>	Wakulla County Airport	85	<b>EVB</b>	New Smyrna Beach Municipal	73
<b>2J8</b>	Pierson Municipal Airport	90	<b>EYW</b>	Key West International	49
<b>2J9</b>	Quincy Municipal Airport	96	<b>F13</b>	Shell Creek Airpark	95
<b>2R4</b>	Peter Prince Field	69	<b>F45</b>	North Palm Beach County GA	121
<b>2RR</b>	River Ranch Resort Airport	97	<b>F47</b>	St. George Island Airport	2
<b>40J</b>	Perry Foley Airport	89	<b>F57</b>	Jack Brown's Seaplane Base	125
<b>42J</b>	Keystone Airpark	50	<b>F95</b>	Calhoun County Airport	9
<b>48X</b>	Airport Manatee	84	<b>FA1</b>	Tavares Seaplane Base	111
<b>54J</b>	DeFuniak Springs Airport	22	<b>FHB</b>	Fernandina Beach Municipal	30
<b>68J</b>	Tallahassee Commercial	106	<b>FLL</b>	Ft Lauderdale/Hollywood Int'l	33
<b>6J8</b>	Oak Tree Landing	38	<b>FMY</b>	Page Field	34
<b>82J</b>	Ferguson Airport	8	<b>FPR</b>	St. Lucie County International	36
<b>A51</b>	Costin Airport	93	<b>FXE</b>	Ft Lauderdale Executive	32
<b>AAF</b>	Apalachicola Regional-Cleve	1	<b>GIF</b>	Winter Haven's Gilbert	126
<b>APF</b>	Naples Municipal Airport	70	<b>GNV</b>	Gainesville Regional Airport	37
<b>AVO</b>	Avon Park Executive Airport	6	<b>HEG</b>	Herlong Recreational Airport	47
<b>BCT</b>	Boca Raton Airport	10	<b>HWO</b>	North Perry Airport	40
<b>BKV</b>	Brooksville-Tampa Bay	12	<b>IMM</b>	Immokalee Airport	42
<b>BOW</b>	Bartow Municipal Airport	7	<b>ISM</b>	Kissimmee Gateway Airport	77
<b>CDK</b>	George T. Lewis Airport	15	<b>JAX</b>	Jacksonville International	48
<b>CEW</b>	Bob Sikes Airport	18	<b>LAL</b>	Lakeland Linder Regional	55
<b>CGC</b>	Crystal River-Captain Tom	20	<b>LCQ</b>	Lake City Gateway	52
<b>CHN</b>	Wauchula Municipal Airport	122	<b>LEE</b>	Leesburg International Airport	57
<b>CLW</b>	Clearwater Air Park	16	<b>LNA</b>	Palm Beach County Park	122
			<b>MAI</b>	Marianna Municipal Airport	61

<b>MCO</b>	Orlando International Airport	78	<b>VQQ</b>	Cecil Airport	45
<b>MIA</b>	Miami International Airport	66	<b>VRB</b>	Vero Beach Municipal	119
<b>MKY</b>	Marco Island Airport	60	<b>X01</b>	Everglades Airpark	29
<b>MLB</b>	Melbourne International	62	<b>X04</b>	Orlando Apopka Airport	3
<b>MTH</b>	The Florida Keys Marathon	59	<b>X05</b>	Pilot Country Airport	13
<b>OBE</b>	Okeechobee County Airport	75	<b>X06</b>	Arcadia Municipal Airport	4
<b>OCF</b>	Ocala Int'l-Jim Taylor Field	74	<b>X07</b>	Lake Wales Municipal Airport	54
<b>OMN</b>	Ormond Beach Municipal	80	<b>X10</b>	Belle Glade State Municipal	8
<b>OPF</b>	Opa-Locka Executive	69	<b>X13</b>	Carrabelle-Thompson Airport	14
<b>ORL</b>	Executive Airport	76	<b>X14</b>	La Belle Municipal Airport	51
<b>PBI</b>	Palm Beach International	123	<b>X21</b>	Arthur Dunn Air Park	112
<b>PCM</b>	Plant City Airport	91	<b>X23</b>	Umatilla Municipal Airport	114
<b>PGD</b>	Punta Gorda Airport	94	<b>X25</b>	Chalet Suzanne Air Strip	53
<b>PHK</b>	Palm Beach County Glades	81	<b>X26</b>	Sebastian Municipal Airport	100
<b>PIE</b>	St. Pete-Clearwater Int'l	103	<b>X35</b>	Dunnellon/Marion County	26
<b>PMP</b>	Pompano Beach Airport	92	<b>X36</b>	Buchan Airport	27
<b>PNS</b>	Pensacola International	88	<b>X39</b>	Tampa North Aero Park	110
<b>RSW</b>	Southwest Florida Int'l	35	<b>X40</b>	Inverness Airport	44
<b>SEF</b>	Sebring Regional Airport	101	<b>X44</b>	Miami Seaplane Base	67
<b>SFB</b>	Orlando Sanford International	79	<b>X49</b>	South Lakeland Airport	56
<b>SGJ</b>	Northeast Florida Regional	98	<b>X50</b>	Massey Ranch Airpark	72
<b>SPG</b>	Albert Whitted Airport	102	<b>X51</b>	Homestead GA Airport	41
<b>SRQ</b>	Sarasota-Bradenton Int'l	99	<b>X52</b>	New Hibiscus Airpark	118
<b>SUA</b>	Witham Field	104	<b>X55</b>	Mid Florida Air Service	28
<b>TIX</b>	Space Coast Regional Airport	113	<b>X58</b>	Indiantown Airport	43
<b>TLH</b>	Tallahassee International	105	<b>X59</b>	Valkaria Airport	115
<b>TMB</b>	Miami Executive	65	<b>X60</b>	Williston Municipal Airport	124
<b>TNT</b>	Dade-Collier Trng & Transition	64	<b>X61</b>	Bob White Field	127
<b>TPA</b>	Tampa International Airport	109	<b>XFL</b>	Flagler County Airport	83
<b>TPF</b>	Peter O. Knight Airport	107	<b>ZPH</b>	Zephyrhills Municipal Airport	128
<b>VDF</b>	Tampa Executive	108			
<b>VNC</b>	Venice Municipal	117			
<b>VPS</b>	Destine-Ft Walton Beach	116			

## This image shows a full page of white paper with horizontal blue or grey ruling lines. The lines are evenly spaced and run across the width of the page, providing a template for handwriting practice or general writing. There are no margins, text, or other markings on the page.

## Automated Weather Sites in Florida



City / Site	Site ID	Frequency	Phone	Type
Apalachicola	AAF	119.925	850-653-8271	ASOS
Avon Park	AVO	118.725	863-453-4223	AWOS III
Bartow	BOW	123.775	863-533-9004	AWOS III
Brooksville	BKV	134.725	352-799-5881	ASOS
Clewiston	21S	124.175	863-983-7020	AWOS III
Crestview	CEW	119.275	850-682-1237	ASOS
Crystal River	CGC	118.325	352-563-6600	AWOS III
Daytona Beach	DAB	120.05 A	386-253-7469	ASOS
Deland	DED	119.575	386-740-5811	AWOS III
Destin	DTS	133.925	850-654-7128	ASOS
Fernandina Beach	FHB	118.075	904-277-7323	AWOS III
Fort Lauderdale	FLL	135.0 A	954-359-7857	ASOS
Fort Lauderdale	FXE	119.85 A	954-772-2537	ASOS
Fort Myers	FMY	123.725 A	239-936-2318	ASOS
Fort Myers	RSW	124.65 A	941-561-0966	ASOS
Fort Pierce	FPR	134.825 A	772-489-4281	ASOS
Gainesville	GNV	127.15 A	352-335-8672	ASOS
Hollywood	HWO	135.475 A	954-983-5904	ASOS
Immokalee	IMM	118.525	239-657-2038	AWOS III
Jacksonville	VQQ	125.275 A	904-778-6934	ASOS
Jacksonville	CRG	125.4 A	904-646-4670	ASOS
Jacksonville	JAX	125.85 A	904-741-4304	ASOS
Jacksonville	HEG	119.275	904-695-0334	AWOS III
Key West	EYW	121.125	305-292-4046	ASOS
Keystone Heights	42J	124.275	352-473-8273	AWOS III
Kissimmee	ISM	128.775	407-847-0533	AWOS III

## Automated Weather Sites in Florida (Continued)

City / Site	Site ID	Frequency	Phone	Type
Lake City	LCQ	120.675	386-754-9366	AWOS III
Leesburg	LEE	134.325	352-787-1565	ASOS
Live Oak	24J	118.225	386-362-1731	AWOS III
Marathon	MTH	135.525	305-743-8373	ASOS
Marco Island	MKY	120.075	239-394-8187	AWOS III
Marianna	MAI	133.525	850-482-6082	ASOS
Melbourne	MLB	132.55 A	321-723-7403	ASOS
Merritt Island	COI	119.025	321-986-8864	AWOS III
Miami	TMB	124.0 A	305-235-1332	ASOS
Miami	OPF	125.9 A	305-681-4063	ASOS
Miami	MIA	119.15 A	305-870-0235	ASOS
Naples	APF	134.225 A	239-643-9886	ASOS
Ocala	OCF	128.125	352-237-8525	AWOS III
Okeechobee	OBE	118.675	863-467-1148	AWOS III
Orlando	MCO	121.25 A	407-855-5235	ASOS
Orlando	ORL	127.25 A	407-658-6753	ASOS
Ormond Beach	OMN	118.475	386-615-7084	AWOS III
Panama City	PFN	119.975 A	850-872-0385	ASOS
Pensacola	PNS	121.25 A	850-436-4799	ASOS
Perry	40J	118.375	850-838-3526	AWOS I
Plant City	PCM	120.025	813-764-8259	AWOS III
Pompano Beach	PMP	120.55 A	954-783-3720	ASOS
Punta Gorda	PGD	135.675	941-639-0076	ASOS
Sanford	SFB	125.975 A	407-321-9384	ASOS
Sarasota	SRQ	124.375 A	941-359-0117	ASOS
Sebring	SEF	119.475	863-655-6424	AWOS III
St. Augustine	SGJ	119.625 A	904-824-7084	AWOS III
St. Petersburg	SPG	118.875	727-821-4334	ASOS
St. Petersburg	PIE	134.5 A	727-531-3456	ASOS
Stuart	SUA	134.475 A	772-692-7399	AWOS III
Tallahassee	TLH	119.45 A	850-576-3665	ASOS
Tampa	TPA	126.45 A	813-873-7228	ASOS
Tampa	TPF	118.925	813-251-6824	AWOS III
Tampa	VDF	121.125	813-630-0924	AWOS III
Titusville	X21	119.725	321-385-0383	AWOS III
Venice	VNC	119.275	941-486-2718	AWOS III
Vero Beach	VRB	132.5 A	772-978-9535	ASOS
West Palm Beach	PBI	123.75 A	561-683-2548	ASOS
Williston	X60	118.425	352-528-9949	AWOS III
Winter Haven	GIF	133.675	863-293-1604	ASOS
Zephyrhills	ZPH	118.975	813-780-0031	ASOS
NOTE: Frequency Followed by "A" Denotes ATIS Frequency				

# Airport Security

## Reporting Suspicious Activity on or Around an Airport

- Immediately call the nearest law enforcement authorities to report information on any suspicious activity.
- Be prepared to give as much information as possible.

### *Avoid Placing Yourself or Others in Danger*

- Call **9-1-1** immediately for any life threatening **EMERGENCY** situation.
- For security of General Aviation (GA) aircraft and airport operations, please call the following **AIRPORT WATCH** national, toll-free hotline number to report suspicious activity: **1-866-GA-SECURE** or **1-866-427-3287**.
- Report information indicating possible criminal activity to your local law enforcement authorities - **Police Department** of **Sheriff's Office**.
- If something highly dangerous, such as weapons or explosives, is being loaded on an aircraft; or if you have reason to believe a serious crime or an attack is about to occur, immediately call the **Florida Department of Law Enforcement** or the **Federal Bureau of Investigation**.

Florida Department of Law Enforcement FDLE Domestic Security Task Forces			
Region	Regional Area	Toll-Free Call	Local Call
Pensacola	Northwest Florida	1-800-226-8574	850-595-2100
Tallahassee	North Florida	1-800-342-0820	850-410-7640
Jacksonville	Northeast Florida	1-800-226-6481	904-360-7100
Orlando	Central Florida	1-800-226-8521	407-245-0888
Miami	Southeast Florida	1-800-226-3023	305-470-5500
Ft. Myers	Southwest Florida	1-800-407-4880	239-278-7170
Tampa Bay	Tampa Bay	1-800-226-1140	813-878-7300

Federal Bureau of Investigation FBI Offices in Florida			
Division Offices	Local Call	Resident Agency	Local Call
Jacksonville Division Headquarters	904-248-7000	Daytona Beach Ft. Walton Beach Gainesville Ocala Panama City Pensacola Tallahassee	386-252-0463 850-244-2422 352-372-9600 352-732-7563 850-785-8751 850-432-3476 850-224-4107
Tampa Division Headquarters	813-253-1000	Clearwater Ft. Myers Lakeland Melbourne Naples Orlando Pasco/Hernando Sarasota	727-796-7055 239-337-7171 863-682-6114 321-757-6057 239-263-8225 407-875-9976 813-973-0687 941-955-3325
Miami Division Headquarters	305-944-9101	Fort Pierce Homestead Key West West Palm Beach	561-461-6142 305-248-8677 305-296-3096 561-833-7517

[illegible]

[illegible]





**Civil Air Patrol**  
U.S. Air Force Auxiliary  
Florida Wing Headquarters  
4040 Crossfield Way  
Suite 6  
Lakeland, FL 33811

**For information call:**

Phone 863-644-0172  
Fax 863-644-0180

**For emergencies call:**

AFRCC 1-800-851-3051

---

## ORDERING INSTRUCTIONS

---

To order the Florida Airport Directory, write or call:

Florida Department of Transportation  
Aviation And Spaceports Office  
605 Suwannee Street, MS 46  
Tallahassee, Florida 32399-0450  
Phone (850) 414-4500  
Fax (850) 414-4508  
E-mail: [Fred.Karuga@dot.state.fl.us](mailto:Fred.Karuga@dot.state.fl.us)  
Web site: [www.dot.state.fl.us/aviation/](http://www.dot.state.fl.us/aviation/)

**Please send changes and updates to the above address.**



Printed on  
Recycled paper

[illegible]

[illegible]

[illegible]

## This image shows a full page of white paper with horizontal blue or grey ruling lines. The lines are evenly spaced and run across the width of the page, providing a template for handwriting practice or general note-taking. There are no margins, text, or other markings on the page.

## This image shows a full page of white paper with horizontal blue or grey ruling lines. The lines are evenly spaced and run across the width of the page, providing a template for handwriting practice or general writing. There are no margins, text, or other markings on the page.

U.S. DEPARTMENT OF TRANSPORTATION FEDERAL AVIATION ADMINISTRATION				(FAA USE ONLY) <input type="checkbox"/> PILOT BRIEFING <input type="checkbox"/> VNR		TIME STARTED		SPECIALIST INITIALS					
FLIGHT PLAN				<input type="checkbox"/> STOPOVER									
1. TYPE		2. AIRCRAFT IDENTIFICATION		3. AIRCRAFT TYPE / SPECIAL EQUIPMENT		4. TRUE AIRSPEED		5. DEPARTURE POINT		6. DEPARTURE TIME		7. CRUISING ALTITUDE	
VFR						KTS				PROPOSED (Z)		ACTUAL (Z)	
IFR													
DVFR													
8. ROUTE OF FLIGHT													
9. DESTINATION (Name of airport and city)				10. EST. TIME ENROUTE		11. REMARKS							
				HOURS		MINUTES							
12. FUEL ON BOARD				13. ALTERNATE AIRPORT(S)				14. PILOT'S NAME, ADDRESS & TELEPHONE NUMBER & AIRCRAFT HOME BASE				15. NUMBER ABOARD	
HOURS		MINUTES											
								17. DESTINATION CONTACT/TELEPHONE (OPTIONAL)					
16. COLOR OF AIRCRAFT				CIVIL AIRCRAFT PILOTS. FAR Part 91 requires you file an IFR flight plan to operate under instrument flight rules in controlled airspace. Failure to file could result in a civil penalty not to exceed \$1,000 for each violation (Section 901 of the Federal Aviation Act of 1958, as amended). Filing of a VFR flight plan is recommended as a good operating practice. See also Part 99 for requirements concerning DVFR flight plans.									

