

COMPLIMENTARY COPY

North Perry Airport
General Aviation Airport of the Year



2008 FLORIDA AIRPORT DIRECTORY



2008 Florida Airport Directory

A Guide to Florida's Public and Private Airports

Published By

Aviation Office

Florida Department of Transportation

January 2008

INTRODUCTION

The airport data in this directory came from annual public airport inspection and licensing records, private airport registration, and data provided by airport owners and managers. In matters of navigation, landing, and other critical flight decisions, we urge you to refer to the latest information available from sources such as the:

- Aeronautical Information Manual
- National Oceanic and Atmospheric Administration
- Federal Aviation Administration Flight Service
- Airport Facility Directory (AFD)
- Airport operators

The Florida Department of Transportation makes no warranty, expressed or implied, as to the accuracy of information and expressly disclaims liability for the accuracy thereof.

Please address questions, requests for assistance, corrections, or changes to the address below:

Aviation Office
Department of Transportation
605 Suwannee Street, MS 46
Tallahassee, Florida 32399-0450
Phone: (850) 414-4500
Fax: (850) 414-4508
E-mail: fred.karuga@dot.state.fl.us
Website: www.dot.state.fl.us/aviation/

This publication is not intended for use in flight operations.

*Printing by PRIDE ENTERPRISES Graphics Division
Blountstown, Florida
Cover photo courtesy of
North Perry*

CONTENTS

<i>List of Public Airports</i>	<i>iii</i>
<i>Using This Directory</i>	<i>v</i>
<i>List of Public Seaplane Bases</i>	<i>v</i>
Public Airports	1
<i>In alphabetical order by associated city</i>	
Military Airfields	131
<i>In alphabetical order by airfield name</i>	
Private Airports	135
<i>In alphabetical order by airport name</i>	
Public Community Airparks	153
<i>In alphabetical order by airpark name</i>	
Private Community Airparks	157
<i>In alphabetical order by airpark name</i>	
Private Heliports	163
<i>In alphabetical order by heliport name</i>	
Private Heliports (Hospitals)	171
<i>In alphabetical order by heliport name</i>	
Private Heliports (Services)	179
<i>In alphabetical order by heliport name</i>	
Map of Florida Counties	184
Florida Time Zones	186
<i>Map and conversion chart</i>	
CFASPP Steering Committees	187
<i>Continuing Florida Aviation System Planning Process</i>	
Florida Department of Transportation	188
<i>Aviation representatives and district map</i>	
Federal Aviation Administration	190
<i>Flight Standards District Offices and map</i>	
<i>Flight Service Stations</i>	

CONTENTS

Index of Public Airports by City 192
Index of Public Airports by County..... 196
Index of Public Airports by Airport Identifier 199
Automated Weather Sites 202
Airport Security..... 204
Civil Air Patrol 205
Ordering Instructions 205
Flight Plan 207

A	Airglades Airport	17	Everglades Airpark	29	
	Airport Manatee	84	Executive Airport	76	
	Albert Whitted Municipal	102	F	Ferguson Airport	88
	Apalachicola Regional Airport	1		Fernandina Beach Municipal	30
	Arcadia Municipal Airport	4		Flagler County Airport	83
	Arthur Dunn Air Park	112		Flying Ten Airport	5
	Avon Park Executive Airport	6		Ft Lauderdale Executive	32
B	Bartow Municipal Airport	7		Ft Lauderdale/Hollywood Int'l	33
	Belle Glade State Airport	8		Ft Walton Beach Airport	71
	Bob Lee Flight Strip	23	G	Gainesville Regional Airport	37
	Bob Sikes Airport	18		George T Lewis Airport	15
	Bob White Field	127	H	Herlong Airport	47
	Boca Raton Airport	10		Hernando County Airport	12
	Buchan Airport	27		Hilliard Airpark	39
C	Calhoun County Airport	9		Homestead GA Airport	41
	Carrabelle-Thompson Airport	14	I	Immokalee Airport	42
	Cecil Field	45		Indiantown Airport	43
	Chalet Suzanne Air Strip	53		Inverness Airport	44
	Charlotte County Airport	95	J	Jack Brown's SPB	125
	Clearwater Air Park	16		Jacksonville International	48
	Coastal Airport	87	K	Kendall-Tamiami Executive	65
	Costin Airport	94		Key West Int'l Airport	49
	Craig Municipal Airport	46		Keystone Airpark	50
	Cross City Airport	19		Kissimmee Gateway Airport	77
	Crystal River Airport	20	L	La Belle Municipal Airport	51
D	Dade-Collier Trng & Transition	64		Lake City Municipal Airport	52
	Daytona Beach International	21		Lake Wales Municipal Airport	54
	DeFuniak Springs Airport	22		Lakeland Linder Regional	55
	Deland Municipal Airport	24		Leesburg International Airport	57
	Destin-Ft Walton Beach	25	M	Marathon Airport	59
	Downtown Ft Lauderdale	31		Marco Island Airport	60
	Dunnellon-Marion County	26			
E	Eglin AFB (Okaloosa Regional)	116			

	Marianna Municipal Airport	61	Q	Quincy Municipal Airport	97
	Massey Ranch Airpark	72	R	River Ranch Resort Airport	98
	Melbourne International Airport	62		Rudy's Airport	38
	Merritt Island Airport	63	S	Sarasota/Bradenton Int'l	99
	Miami International Airport	66		Sebastian Municipal Airport	100
	Miami Seaplane Base	67		Sebring Regional Airport	101
	Mid-Florida Airport	28		Shell Creek Airpark	96
N	Naples Municipal Airport	70		South Lakeland Airpark	56
	New Hibiscus Airpark	118		Southwest Florida International	35
	New Smyrna Beach Municipal	73		Space Coast Regional Airport	113
	North Palm Beach County GA	121		St. Augustine Airport	104
	North Perry Airport	40		St. George Island Airport	2
O	Ocala International Airport	74		St. Lucie County International	36
	Okeechobee County Airport	75		St. Petersburg-Clearwater Int'l	103
	Opa-Locka Airport	68		Suwannee County Airport	58
	Orlando Apopka Airport	3	T	Tallahassee Commercial	107
	Orlando International Airport	78		Tallahassee Regional Airport	106
	Orlando Sanford International	79		Tampa International Airport	109
	Ormond Beach Municipal	80		Tampa North Aero Park	110
P	Page Field	34		Tri-County Airport	11
	Palatka Muni-Lt. Kay Larkin	82	U	Umatilla Municipal Airport	114
	Palm Beach County Glades	81	V	Valkaria Airport	115
	Palm Beach County Park	122		Vandenberg Airport	111
	Palm Beach International	123		Venice Municipal Airport	117
	Panama City-Bay County Int'l	86		Vero Beach Municipal Airport	119
	Pensacola Regional Airport	89	W	Wakulla County Airport	85
	Perry Foley Airport	90		Wauchula Municipal Airport	120
	Peter O Knight Airport	108		Williston Municipal Airport	124
	Peter Prince Field	69		Winter Haven's Gilbert Airport	126
	Pierson Municipal Airport	91		Witham Field	105
	Pilot Country Airport	13	XYZ	Zephyrhills Municipal Airport	128
	Plant City Airport	92			
	Pompano Beach Airport	93			

USING THIS DIRECTORY

Public Airports

The public airports are arranged in alphabetical order by associated city and include public seaplane bases and public heliports. To find a particular airport by airport name, see the list of public airports beginning on page iii. Indexes of public airports by city, county and airport identifier begin on page 192.

Private Airports, Heliports and Military Airfields

The private airports, heliports, community airparks and military airfields are listed alphabetically by airport name beginning on page 131. Private airports are for use by the owner and invited guests only.

Public Seaplane Bases

Name of Seaplane Base	Page
Flagler County Airport	83
Jack Brown's SPB	125
Miami SPB	67
St Augustine Airport	102

Apalachicola / Franklin Apalachicola Regional Airport

Owner Franklin County Manager Ted Mosteller Apalachicola Regional Airport 33 Market Street, Suite 203 Apalachicola, FL 32320-2317	Identifier AAF Latitude 29-43.655 N Longitude 85-01.644 W Elevation 20 ft From City 2 Miles W Sectional New Orleans Hi Chart H-8G Lo Chart L-21D, 22I	Phone 850-653-9783 Fax 850-653-9799 E-Mail tedmosteller@yahoo.com Website www.apalachicolaairport.com/
---	--	--



Runway	Surface	Length	Width	Lighting		VGSI
				Runway	Approach	
06/24	Conc	5,070 ft	150 ft	MIRL	/	P2L / P2L
13/31	Conc	5,350 ft	150 ft	MIRL	/	P2L / P2L
18/36	Conc	5,265 ft	150 ft		/	/

Airport Remarks	See Airport Facility Directory remarks and current NOTAMS.
------------------------	--

ATIS	CTAF	UNICOM	GND CON	TOWER	APP CON	CLNC DEL	DEP CON	
	122.8	122.8			124.15		124.15	
					See AFD		See AFD	

WEATHER	NOTAMS	ASOS / AWOS
1-800-WX-BRIEF	1-877-4-US-NTMS	119.925 850-653-8271

Fixed Base Operator	Telephone	Services			
Apalachicola Int'l Aviation Training Center	850-653-2222	Airframe	Y	Telephone	Y
		Electronics	Y	Lodging	Y
		Powerplant	Y	Dining	Y
		Rental Car	Y	Taxi	Y
		FUEL		100LL, Jet A	
		ATTENDED		1200Z-0000Z	

Apalachicola / Franklin St George Island Airport

Owner	St. George Plantation Owner's Association	Identifier	F47
Manager	Bernadette Halloran St George Island Airport P.O. Box 516 Apalachicola, FL 32329	Latitude	29-38.763 N
Phone	850-927-2312	Longitude	84-54.995 W
E-Mail	irsewell@bellsouth.net	Elevation	3 ft
Website	www.stgeorgeplantation.com/	From City	8 Miles SE
	Fax 850-927-3039	Sectional	New Orleans
		Hi Chart	
		Lo Chart	L-21D, 22I



Runway	Surface	Length	Width	Lighting		VGSI			
				Runway	Approach				
14/32	Asph	3,339 ft	66 ft	/	/	/			
Airport Remarks	See Airport Facility Directory remarks and current NOTAMS. VFR only. Large birds on & in vicinity of runway. Landing fee.								
ATIS	CTAF	UNICOM	GND CON	TOWER	APP CON	CLNC DEL	DEP CON		
	122.9								
WEATHER 1-800-WX-BRIEF	NOTAMS 1-877-4-US-NTMS			ASOS / AWOS					
Fixed Base Operator				Telephone		Services			
						Airframe	N	Telephone	Y
						Electronics	N	Lodging	Y
						Powerplant	N	Dining	Y
						Rental Car	N	Taxi	N
						FUEL			
						ATTENDED	Unattended		

Apopka / Orange Orlando Apopka Airport

Owner	Orlando Apopka Airport Condominium Owners Assn.	Identifier	X04
Manager	Jim Fanning Orlando Apopka Airport 304 East Country Lane Apopka, FL 32712	Latitude	28-42.408 N
Phone	407-880-6655	Longitude	81-34.889 W
E-Mail	jimatevergreen@earthlink.net	Elevation	143 ft
Website	www.OrlandoApopkaAirport.com	From City	4 Miles NW
	Fax 407-880-3777	Sectional	Jacksonville
		Hi Chart	
		Lo Chart	



Runway	Surface	Length	Width	Lighting		VGSI	
				Runway	Approach		
15/33	Asph	2,611 ft	60 ft	LIRL	/	/	
Airport Remarks	See Airport Facility Directory remarks and current NOTAMS. VFR only. Right traffic Rwy 15. Steep drop off 63 ft from SE end and 55 ft of W edge of runway.						
ATIS	CTAF	UNICOM	GND CON	TOWER	APP CON	CLNC DEL	DEP CON
	123.05	123.05					
WEATHER 1-800-WX-BRIEF		NOTAMS 1-877-4-US-NTMS		ASOS / AWOS			
Fixed Base Operator		Telephone		Services			
Bentley Aviation		407-886-7663		Airframe	N	Telephone	Y
				Electronics	Y	Lodging	Y
				Powerplant	N	Dining	Y
				Rental Car	Y	Taxi	N
				FUEL	100LL, Jet A		
				ATTENDED	0800-1800Z		

Arcadia / Desoto Arcadia Municipal Airport

Owner City of Arcadia
Manager Edward J. Strube
 Arcadia Municipal Airport
 P. O. Box 351
 Arcadia, FL 33821
Phone 863-494-4114
E-Mail admin@arcadia-fl.gov
Website

Fax 863-993-2114

Identifier X06
Latitude 27-11.520 N
Longitude 81-50.238 W
Elevation 60 ft
From City 1 Miles SE
Sectional Miami
Hi Chart
Lo Chart L-21D, 23B



Runway	Surface	Length	Width	Lighting		VGSI	
				Runway	Approach		
05/23	Asph	3,700 ft	75 ft	MIRL	/	/	
13/31	Turf	2,780 ft	140 ft		/	/	
Airport Remarks	See Airport Facility Directory remarks and current NOTAMS. VFR only. Parachute jumping.						
ATIS	CTAF	UNICOM	GND CON	TOWER	APP CON	CLNC DEL	DEP CON
	123.0	123.0					
WEATHER 1-800-WX-BRIEF		NOTAMS 1-877-4-US-NTMS		ASOS / AWOS			
Fixed Base Operator		Telephone		Services			
Air Cadia		863-494-7844		Airframe	Y	Telephone	Y
				Electronics	N	Lodging	Y
				Powerplant	Y	Dining	Y
				Rental Car	N	Taxi	Y
				FUEL	100LL, Jet A		
				ATTENDED	1400Z-2200Z		

Archer / Alachua Flying Ten Airport

Owner Flying Ten, Inc.
Manager Frank Ogborn
 Flying Ten Airport
 3906 Southwest 154th Street
 Archer, FL 32618

Phone 352-495-1190 **Fax**
E-Mail frankatp@yahoo.com
Website

Identifier OJ8
Latitude 29-37.81 N
Longitude 82-30.523 W
Elevation 85 ft
From City 5 Miles N
Sectional Jacksonville
Hi Chart
Lo Chart



Runway	Surface	Length	Width	Lighting		VGSI	
				Runway	Approach		
18/36	Turf	2,617 ft	170 ft	NSTD	/	/	
Airport Remarks	See Airport Facility Directory remarks and current NOTAMS. VFR only. Non-standard spacing of runway lights & lights are of very low intensity.						
ATIS	CTAF	UNICOM	GND CON	TOWER	APP CON	CLNC DEL	DEP CON
	122.9						
WEATHER 1-800-WX-BRIEF		NOTAMS 1-877-4-US-NTMS		ASOS / AWOS			
Fixed Base Operator		Telephone		Services			
Kitty Hawke Aviation & Flight School, Inc.		352-495-1190		Airframe	N	Telephone	Y
				Electronics	N	Lodging	Y
				Powerplant	N	Dining	Y
				Rental Car	N	Taxi	N
				FUEL		100 LL	
				ATTENDED		Mon-Sat 1300-2200Z	

Avon Park / Highlands Avon Park Executive Airport

Owner City of Avon Park Manager C. B. Shirey Avon Park Executive Airport 110 East Main Street Avon Park, FL 33825	Phone 863-452-4403 Fax 863-452-4413 E-Mail cbshirey@avonpark.cc Website www.avonpark.cc/airport.htm	Identifier AVO Latitude 27-35.469 N Longitude 81-31.671 W Elevation 156 ft From City 2 Miles W Sectional Miami Hi Chart H-8H Lo Chart L-21D, 24F
---	---	---



Runway	Surface	Length	Width	Lighting		VGSI		
				Runway	Approach			
04/22	Asph	5,364 ft	100 ft	MIRL	REIL / REIL	P4L / P4L		
09/27	Asph	3,825 ft	75 ft		/	P4L / P4L		
Airport Remarks	See Airport Facility Directory remarks and current NOTAMS. Parachute jumping.							
ATIS	CTAF	UNICOM	GND CON	TOWER	APP CON	CLNC DEL	DEP CON	
	122.8	122.8			134.55		134.55	
WEATHER 1-800-WX-BRIEF		NOTAMS 1-877-4-US-NTMS		ASOS / AWOS 118.725 863-453-4223				
Fixed Base Operator			Telephone		Services			
Avon Park Jet Center			863-453-5046		Airframe	Y	Telephone	Y
					Electronics	N	Lodging	Y
					Powerplant	Y	Dining	Y
					Rental Car	Y	Taxi	N
					FUEL	100LL, Jet A		
					ATTENDED	1230Z-2230Z		

Bartow / Polk Bartow Municipal Airport

Owner Bartow Municipal Airport Development Authority Manager Cynthia L. Barrow Bartow Municipal Airport P.O. Box 650 Bartow, FL 33831	Identifier BOW Latitude 27-56.602 N Longitude 81-47.7 W Elevation 125 ft From City 4 Miles NE Sectional Miami Hi Chart H-8H Lo Chart L-21D, 24F	Phone 863-533-1195 Fax 863-533-5968 E-Mail cindy@bartow-airport.com Website www.Bartow-Airport.com
---	--	--



Runway	Surface	Length	Width	Lighting		VGSI
				Runway	Approach	
05/23	Asph	5,000 ft	100 ft	MIRL	REIL / REIL	P4L / P4L
09L/27R	Asph	5,001 ft	150 ft	MIRL	REIL / REIL	P4L / P4L
09R/27L	Asph	4,400 ft	150 ft		/	/

Airport Remarks See Airport Facility Directory remarks and current NOTAMS. Ultralight aircraft on & in vicinity of airport. Aerobatic practice area surface to 5,000 ft parallel to & including a portion of Rwy 09R/27L SR-SS.

ATIS	CTAF	UNICOM	GND CON	TOWER	APP CON	CLNC DEL	DEP CON
	121.2	122.95	121.9	121.2	120.65		120.65
					119.9		119.9

WEATHER	NOTAMS	ASOS / AWOS
1-800-WX-BRIEF	1-877-4-US-NTMS	123.775 863-533-9004

Fixed Base Operator	Telephone	Services			
Bartow Flying Service	863-533-1361	Airframe	Y	Telephone	Y
		Electronics	Y	Lodging	Y
		Powerplant	Y	Dining	Y
		Rental Car	Y	Taxi	Y
		FUEL		100LL, Jet A	
		ATTENDED		1230-2230Z	

Belle Glade / Palm Beach Belle Glade State Municipal Airport

Owner City of Belle Glade	Identifier X10
Manager Ralph D. Butts Sr.	Latitude 26-42.54 N
Belle Glade State Municipal Airport	Longitude 80-39.737 W
110 Dr. Martin Luther King, Jr. Boulevard, West	Elevation 14 ft
Belle Glade, FL 33430-3900	From City 1 Miles NE
Phone 561-992-1607	Sectional Miami
Fax 561-993-1811	Hi Chart
E-Mail ralph@belleglade-fl.com	Lo Chart L-23C
Website	



Runway	Surface	Length	Width	Lighting		VGSI			
				Runway	Approach				
09/27	Asph-Turf	3,750 ft	65 ft						
Airport Remarks	See Airport Facility Directory remarks and current NOTAMS. VFR only. Rwy 09 night landings not advised due to unlighted power lines in approach.								
ATIS	CTAF	UNICOM	GND CON	TOWER	APP CON	CLNC DEL	DEP CON		
	122.9								
WEATHER 1-800-WX-BRIEF		NOTAMS 1-877-4-US-NTMS			ASOS / AWOS				
Fixed Base Operator				Telephone		Services			
						Airframe	N	Telephone	N
						Electronics	N	Lodging	Y
						Powerplant	N	Dining	Y
						Rental Car	Y	Taxi	Y
						FUEL		Jet A	
						ATTENDED		Unattended	

Blountstown / Calhoun Calhoun County Airport

Owner Calhoun County Manager Maxie Waldorff Calhoun County Airport 16701 Northwest Agri Park Road Altha, FL 32421	Phone 850-762-3713 Fax 850-762-8605 E-Mail ccairport@gtcom.net Website	Identifier F95 Latitude 30-29.233 N Longitude 85-06.817 W Elevation 118 ft From City 5 Miles NW Sectional New Orleans Hi Chart Lo Chart
---	--	--



Runway	Surface	Length	Width	Lighting		VGSI
				Runway	Approach	
17/35	Turf	2,859 ft	75 ft	/	/	/

Airport Remarks	See Airport Facility Directory remarks current NOTAMS. VFR only.
------------------------	--

ATIS	CTAF	UNICOM	GND CON	TOWER	APP CON	CLNC DEL	DEP CON
	122.9						

WEATHER	NOTAMS	ASOS / AWOS	
1-800-WX-BRIEF	1-877-4-US-NTMS		
Fixed Base Operator		Telephone	
		Services	
		Airframe	Telephone Y
		Electronics	Lodging N
		Powerplant	Dining N
		Rental Car	Taxi N
		FUEL	100LL
		ATTENDED	Unattended

Boca Raton / Palm Beach Boca Raton Airport

Owner	Boca Raton Airport Authority	Identifier	BCT
Manager	Ken A. Day	Latitude	26-22.709 N
	Boca Raton Airport	Longitude	80-06.462 W
	3700 Airport Road, Suite 304	Elevation	13 ft
	Boca Raton, FL 33431-6403	From City	2 Miles NW
Phone	561-391-2202	Sectional	Miami
		Hi Chart	H-8I
E-Mail	ken@bocairport.com	Fax	561/391-2238
Website	www.bocairport.com	Lo Chart	L-23C



Runway	Surface	Length	Width	Lighting		VGSI		
				Runway	Approach			
05/23	Asph	6,276 ft	150 ft	MIRL	REIL / REIL	P4R / P4L		
Airport Remarks	See Airport Facility Directory remarks and current NOTAMS. Right traffic Rwy 23. Birds on & in vicinity of airport. Noise abatement procedures.							
ATIS	CTAF	UNICOM	GND CON	TOWER	APP CON	CLNC DEL	DEP CON	
121.125	118.425	122.8	121.8	118.425	125.2	121.8	127.35	
WEATHER 1-800-WX-BRIEF		NOTAMS 1-877-4-US-NTMS		ASOS / AWOS 121.125 561-391-2696				
Fixed Base Operator			Telephone		Services			
Boca Aviation			561-368-1110		Airframe	Y	Telephone	Y
Avitat at Boca Raton			561-955-9556		Electronics	Y	Lodging	Y
					Powerplant	Y	Dining	Y
					Rental Car	Y	Taxi	Y
					FUEL	100LL, Jet A		
					ATTENDED	24 hours		

Bonifay / Holmes Tri-County Airport

Owner Tri-County Airport Authority Manager Gary Cushman Tri-County Airport 1983 Airport Road Bonifay, FL 32425	Phone 850-547-6519 Fax 850-547-5198 E-Mail Tarasinc@wfeca.net Website www.tricountyairport.com/	Identifier 1J0 Latitude 30-50.728 N Longitude 85-36.96 W Elevation 85 ft From City 6 Miles NE Sectional New Orleans Hi Chart Lo Chart L-21C, 22I
--	---	---



Runway	Surface	Length	Width	Lighting		VGSI		
				Runway	Approach			
01/19	Asph	4,000 ft	75 ft	MIRL	/	P2L / P2L		
Airport Remarks	See Airport Facility Directory remarks and current NOTAMS. Extensive military helicopter operations daylight hours. Alligators & deer occasionally on runway. Rwy 01 has beaver pond first 500 ft W side.							
ATIS	CTAF	UNICOM	GND CON	TOWER	APP CON	CLNC DEL	DEP CON	
	122.8	122.8			133.75 134.3		133.75 134.3	
WEATHER 1-800-WX-BRIEF		NOTAMS 1-877-4-US-NTMS		ASOS / AWOS				
Fixed Base Operator			Telephone		Services			
Taras, Inc.			850-547-6519		Airframe	Y	Telephone	Y
					Electronics	N	Lodging	Y
					Powerplant	Y	Dining	Y
					Rental Car	Y	Taxi	N
					FUEL	100LL, Jet A, Mogas		
					ATTENDED	1400-2300Z		

Brooksville / Hernando Hernando County Airport

Owner	Hernando County Aviation Authority	Identifier	BKV
Manager	Don Silvernell	Latitude	28-28.416 N
	Hernando County Airport	Longitude	82-27.325 W
	16110 Aviation Loop Drive	Elevation	77 ft
	Brooksville, FL 34604	From City	6 Miles SW
Phone	352-754-4061	Sectional	Jacksonville
	Fax 352-799-1711	Hi Chart	H-8H
E-Mail	dsilvernell@hernandocounty.us	Lo Chart	L-21D, 24F
Website	www.co.hernando.fl.us/airport		



Runway	Surface	Length	Width	Lighting		VGSI		
				Runway	Approach			
03/21	Conc	5,015 ft	150 ft	MIRL	/	/		
09/27	Conc	7,001 ft	150 ft	MIRL	MALSR/	P4L / P4L		
Airport Remarks	See Airport Facility Directory remarks and current NOTAMS.							
ATIS	CTAF	UNICOM	GND CON	TOWER	APP CON	CLNC DEL	DEP CON	
	123.0	123.0			125.3	119.125	125.3	
					119.9		119.9	
WEATHER		NOTAMS			ASOS / AWOS			
1-800-WX-BRIEF		1-877-4-US-NTMS			134.725		352-799-5881	
Fixed Base Operator			Telephone		Services			
American Aviation			352-796-5173		Airframe	Y	Telephone	Y
					Electronics	Y	Lodging	Y
					Powerplant	Y	Dining	Y
					Rental Car	Y	Taxi	Y
					FUEL	100LL, Jet A		
					ATTENDED	1200-2300Z		

Brooksville / Pasco Pilot Country Airport

Owner G. V. Endeavors, Inc. Manager Dewey Gallops Pilot Country Airport 11500 Pilot Country Drive Spring Hill, FL 34610 Phone 813-996-7887 E-Mail Website www.pilotcountryairport.com/	Identifier X05 Latitude 28-19.817 N Longitude 82-29.789 W Elevation 80 ft From City 13 Miles S Sectional Jacksonville Hi Chart Lo Chart L-21D, 24F	Fax 813-996-7888
--	---	-------------------------



Runway	Surface	Length	Width	Lighting		VGSI	
				Runway	Approach		
18/36	Asph	3,607 ft	75 ft	LIRL	/	/	
Airport Remarks	See Airport Facility Directory remarks and current NOTAMS. VFR only.						
ATIS	CTAF	UNICOM	GND CON	TOWER	APP CON	CLNC DEL	DEP CON
	122.8	122.8					
WEATHER 1-800-WX-BRIEF		NOTAMS 1-877-4-US-NTMS		ASOS / AWOS			
Fixed Base Operator		Telephone		Services			
Red Baron		813-996-7887		Airframe	Y	Telephone	Y
				Electronics	N	Lodging	Y
				Powerplant	Y	Dining	Y
				Rental Car	N	Taxi	Y
				FUEL	100LL		
				ATTENDED	1200Z-2230Z		

Carrabelle / Franklin Carrabelle-Thompson Airport

Owner	Carrabelle Port and Airport Authority	Identifier	X13
Manager	Courtney Millender Carrabelle-Thompson Airport P.O. Drawer 569 Carrabelle, FL 32322	Latitude	29-50.763 N
Phone	850-697-2727	Longitude	84-42.244 W
E-Mail	citycbel@gtcom.net	Elevation	20 ft
Website		From City	3 Miles W
	Fax 850-697-3156	Sectional	Jacksonville
		Hi Chart	
		Lo Chart	L-21D, 22I



Runway	Surface	Length	Width	Lighting		VGSI
				Runway	Approach	
05/23	Asph	4,000 ft	75 ft	MIRL	/	P2L / P2L
Airport Remarks	See Airport Facility Directory remarks and current NOTAMS. VFR only. Autos occasionally use runway for road.					
ATIS	CTAF	UNICOM	GND CON	TOWER	APP CON	CLNC DEL DEP CON
	122.9					
WEATHER 1-800-WX-BRIEF		NOTAMS 1-877-4-US-NTMS		ASOS / AWOS		
Fixed Base Operator				Telephone		
				Services		
		Airframe	N	Telephone	N	
		Electronics	N	Lodging	Y	
		Powerplant	N	Dining	Y	
		Rental Car	N	Taxi	N	
				FUEL		
				ATTENDED Unattended		

Cedar Key / Levy George T Lewis Airport

Owner Levy County
Manager Freddy Moody
 George T Lewis Airport
 P.O. Box 310
 Bronson, FL 32621
Phone 352-486-5216
E-Mail levybocc@circuit8.org
Website

Fax 352-486-5167

Identifier CDK
Latitude 29-08.55 N
Longitude 83-03.32 W
Elevation 7 ft
From City 1 Miles W
Sectional Jacksonville
Hi Chart
Lo Chart



Runway	Surface	Length	Width	Lighting		VGSI
				Runway	Approach	
05/23	Asph	2,324 ft	90 ft	MIRL	/	V2L/
Airport Remarks	See Airport Facility Directory remarks and current NOTAMS. VFR only. Seagulls on runway. Airport beacon out of service. Threshold lights damaged or missing. Airport lights unreliable.					
ATIS	CTAF	UNICOM	GND CON	TOWER	APP CON	CLNC DEL DEP CON
	122.9					
WEATHER 1-800-WX-BRIEF		NOTAMS 1-877-4-US-NTMS		ASOS / AWOS		
Fixed Base Operator		Telephone		Services		
				Airframe	N	Telephone N
				Electronics	N	Lodging Y
				Powerplant	N	Dining Y
				Rental Car	N	Taxi Y
				FUEL		
				ATTENDED Unattended		

Clearwater / Pinellas Clearwater Air Park

Owner City of Clearwater Manager William D. "Bill" Morris Clearwater Air Park P.O. Box 4748 Clearwater, FL 33758-4748	Phone 727-462-6954 Fax 727-462-6957 E-Mail William.Morris@myclearwater.com Website www.clearwater-fl.com/gov/depts/marine_aviation	Identifier CLW Latitude 27-58.601 N Longitude 82-45.524 W Elevation 71 ft From City 3 Miles NE Sectional Miami Hi Chart Lo Chart L-21D, 24F
---	--	--



Runway	Surface	Length	Width	Lighting		VGSI
				Runway	Approach	
16/34	Asph	3,500 ft	75 ft	MIRL	/	V4L / V4R

Airport Remarks	See Airport Facility Directory remarks and current NOTAMS. VFR only. Right traffic Rwy 34. Full stop landings only. Noise abatement procedures.
------------------------	---

ATIS	CTAF	UNICOM	GND CON	TOWER	APP CON	CLNC DEL	DEP CON
	123.0	123.0			125.3		125.3

WEATHER	NOTAMS	ASOS / AWOS	
1-800-WX-BRIEF	1-877-4-US-NTMS		
Fixed Base Operator		Telephone	
Clearwater Air Park, Inc.		727-443-3433	
Services			
Airframe	Y	Telephone	Y
Electronics	N	Lodging	Y
Powerplant	Y	Dining	Y
Rental Car	Y	Taxi	Y
FUEL	100LL, Jet A		
ATTENDED	1200-0200Z		

Clewiston / Hendry Airglades Airport

Owner Hendry County		Identifier 2IS
Manager Tom Vaughan		Latitude 26-44.521 N
	Airglades Airport	Longitude 81-02.987 W
	P.O. Box 1607	Elevation 20 ft
	La Belle, FL 33975	From City 5 Miles W
Phone 863-675-1568	Fax 863-675-2156	Sectional Miami
E-Mail tvaughan@hendryfla.net		Hi Chart H-8H
Website www.flyairglades.com/index1.htm		Lo Chart L-23C



Runway	Surface	Length	Width	Lighting		VGSI																								
				Runway	Approach																									
13/31	Asph	5,950 ft	75 ft	MIRL	/	P2L / P2L																								
Airport Remarks	See Airport Facility Directory remarks and current NOTAMS. VFR only. Right traffic Rwy 13. Parachute jumping.																													
ATIS	CTAF	UNICOM	GND CON	TOWER	APP CON	CLNC DEL DEP CON																								
	123.05	123.05																												
WEATHER 1-800-WX-BRIEF		NOTAMS 1-877-4-US-NTMS		ASOS / AWOS 124.175 863-983-7020																										
Fixed Base Operator			Telephone		Services																									
Air Adventures Skydiving			863-983-6151		<table border="1" style="width: 100%; border-collapse: collapse;"> <tr> <td>Airframe</td> <td>Y</td> <td>Telephone</td> <td>Y</td> </tr> <tr> <td>Electronics</td> <td>N</td> <td>Lodging</td> <td>Y</td> </tr> <tr> <td>Powerplant</td> <td>Y</td> <td>Dining</td> <td>Y</td> </tr> <tr> <td>Rental Car</td> <td>N</td> <td>Taxi</td> <td>N</td> </tr> <tr> <td>FUEL</td> <td colspan="3">100LL, Jet A</td> </tr> <tr> <td>ATTENDED</td> <td colspan="3">24 hours</td> </tr> </table>		Airframe	Y	Telephone	Y	Electronics	N	Lodging	Y	Powerplant	Y	Dining	Y	Rental Car	N	Taxi	N	FUEL	100LL, Jet A			ATTENDED	24 hours		
Airframe	Y	Telephone	Y																											
Electronics	N	Lodging	Y																											
Powerplant	Y	Dining	Y																											
Rental Car	N	Taxi	N																											
FUEL	100LL, Jet A																													
ATTENDED	24 hours																													

Crestview / Okaloosa Bob Sikes Airport

Owner Okaloosa County Manager Jerry L. Sealy A.A.E. Bob Sikes Airport 1701 State Road 85 North Eglin AFB, FL 32542-1413	Identifier CEW Latitude 30-46.730 N Longitude 86-31.327 W Elevation 213 ft From City 3 Miles NE Sectional New Orleans Hi Chart H-6K , 8G Lo Chart L-21C, 22H	Phone 850-651-7160 Fax 850-651-7164 E-Mail jsealy@co.okaloosa.fl.us Website www.okaloosacountyairports.com
---	---	--



Runway	Surface	Length	Width	Lighting		VGSI		
				Runway	Approach			
17/35	Asph	8,005 ft	150 ft	MIRL	/	P4R / P4R		
Airport Remarks	See Airport Facility Directory remarks and current NOTAMS. Airport used by military for flight test & training. Extensive VFR military student instrument training in all quadrants of CEW nav aids. Touch & go landings not recommended. Noise abatement procedures.							
ATIS	CTAF	UNICOM	GND CON	TOWER	APP CON	CLNC DEL	DEP CON	
115.9	122.95	122.95			124.05		124.05	
					120.2		120.2	
WEATHER		NOTAMS		ASOS / AWOS				
1-800-WX-BRIEF		1-877-4-US-NTMS		119.275		850-682-1237		
Fixed Base Operator			Telephone		Services			
Sunshine Aero Industries			850-682-6811		Airframe	Y	Telephone	Y
					Electronics	Y	Lodging	Y
					Powerplant	Y	Dining	Y
					Rental Car	Y	Taxi	Y
					FUEL	100LL, Jet A, A1 +		
					ATTENDED	24 Hours		

Cross City / Dixie Cross City Airport

Owner Dixie County Manager Clint Beauchamp Cross City Airport 508 Northeast 241st Street Cross City, FL 62628	Phone 352-498-6656 Fax 352-498-6654 E-Mail clint.beauchamp@andersoncolumbia.com Website	Identifier CTY Latitude 29-38.67 N Longitude 83-06.333 W Elevation 42 ft From City 1 Miles E Sectional Jacksonville Hi Chart H-8G Lo Chart L-21D, 24G
---	---	--



Runway	Surface	Length	Width	Lighting		VGSI	
				Runway	Approach		
04/22	Asph	5,005 ft	75 ft	MIRL	REIL / REIL	P2L / P2L	
13/31	Asph	5,001 ft	100 ft	MIRL	REIL / REIL	P2L / P2L	
Airport Remarks	See Airport Facility Directory remarks and current NOTAMS.						
ATIS	CTAF	UNICOM	GND CON	TOWER	APP CON	CLNC DEL	DEP CON
	122.8	122.8			127.8		127.8
WEATHER 1-800-WX-BRIEF	NOTAMS 1-877-4-US-NTMS			ASOS / AWOS			
Fixed Base Operator		Telephone		Services			
Dixie Aviation Services		352-498-6656		Airframe	N	Telephone	Y
				Electronics	N	Lodging	Y
				Powerplant	N	Dining	Y
				Rental Car	N	Taxi	Y
				FUEL	100LL, Jet A		
				ATTENDED	1300-2300Z		

Crystal River / Citrus Crystal River Airport

Owner Citrus County Manager Thomas Davis Crystal River Airport P. O. Box 2050 Crystal River, FL 34423	Identifier CGC Latitude 28-52.37 N Longitude 82-34.278 W Elevation 9 ft From City 3 Miles S Sectional Jacksonville Hi Chart Lo Chart L-21D, 24F	Phone 352-795-6868 Fax 352-795-1730 E-Mail cagi@tampabay.rr.com Website www.bocc.citrus.fl.us/pubworks/public_works.htm
---	--	---



Runway	Surface	Length	Width	Lighting		VGSI
				Runway	Approach	
09/27	Asph	4,555 ft	75 ft	MIRL	REIL / REIL	P2L / P2R
18/36	Turf	2,665 ft	100 ft		/	/

Airport Remarks	See Airport Facility Directory remarks and current NOTAMS. Aerobatic activity along N side of Rwy 09/27 and 4 nm SW of airport. Glider operations within 25 nm.
------------------------	---

ATIS	CTAF	UNICOM	GND CON	TOWER	APP CON	CLNC DEL	DEP CON
	122.725	122.725			118.6		118.6

WEATHER	NOTAMS	ASOS / AWOS
1-800-WX-BRIEF	1-877-4-US-NTMS	118.325 352-563-6600

Fixed Base Operator	Telephone	Services			
Crystal Aero Group	352-795-6868	Airframe	Y	Telephone	Y
		Electronics	N	Lodging	Y
		Powerplant	Y	Dining	Y
		Rental Car	Y	Taxi	Y
		FUEL		100LL, Jet A	
		ATTENDED		0800-1800 L	

Daytona Beach / Volusia Daytona Beach International Airport

Owner	Volusia County	Identifier	DAB
Manager	Dennis R. McGee	Latitude	29-10.795 N
	Daytona Beach International Airport	Longitude	81-03.483 W
	700 Catalina Drive, Suite 300	Elevation	34 ft
	Daytona Beach, FL 32114-3815	From City	3 Miles SW
Phone	386-248-8030	Sectional	Jacksonville
	Fax 386-248-8038	Hi Chart	H-8H
E-Mail	dmcgee@co.volusia.fl.us	Lo Chart	L-21D, 24G
Website	www.volusia.org/airport		



Runway	Surface	Length	Width	Lighting		VGSI
				Runway	Approach	
07L/25R	Asph	10,500 ft	150 ft	HIRL	MALSR / REIL	/ P4L
07R/25L	Asph	3,195 ft	100 ft	MIRL	/	P2L / P2L
16/34	Asph	6,001 ft	150 ft	MIRL	REIL / REIL	P4L / P4L

Airport Remarks	See Airport Facility Directory remarks and current NOTAMS. Right traffic Rwy 7R & 25R. Extensive flight training on & in vicinity of airport. Heavy migratory bird activity on & in vicinity of airport.						
------------------------	--	--	--	--	--	--	--

ATIS	CTAF	UNICOM	GND CON	TOWER	APP CON	CLNC DEL	DEP CON
120.05		122.95	121.9	120.7	125.72	119.3	123.9
				118.1	See AFD		

WEATHER	NOTAMS	ASOS / AWOS
1-800-WX-BRIEF	1-877-4-US-NTMS	120.05 904-253-7469

Fixed Base Operator	Telephone	Services	
Cloud Dancer Aviation & Flying Club	904-238-7270	Airframe	Y Telephone Y
Philair Flight Center	386-253-9222	Electronics	Y Lodging Y
Executive Flightline, Inc	386-248-0458	Powerplant	Y Dining Y
Jet Center	386-255-0471	Rental Car	Y Taxi Y
		FUEL	100LL, Jet A
		ATTENDED	24 Hours

De Funiak Springs / Walton Defuniak Springs Airport

Owner	City of Defuniak Springs	Identifier	54J
Manager	Kim Kirby	Latitude	30-43.878 N
	Defuniak Springs Airport	Longitude	86-09.97 W
	71 U. S. Highway 90 West	Elevation	289 ft
	DeFuniak Springs, FL 32435	From City	2 Miles W
Phone	850-892-8500	Sectional	New Orleans
	Fax 850-892-6575	Hi Chart	
E-Mail	kim@defuniaksprings.net	Lo Chart	L-21C, 22H
Website	www.defuniaksprings.net		



Runway	Surface	Length	Width	Lighting		VGSI	
				Runway	Approach		
09/27	Asph	4,100 ft	60 ft	MIRL	/	P2L / P2L	
18/36	Dirt	2,215 ft	60 ft		/	/	
Airport Remarks	See Airport Facility Directory remarks and current NOTAMS. VFR only. Ultralight activity on & in vicinity of airport.						
ATIS	CTAF	UNICOM	GND CON	TOWER	APP CON	CLNC DEL	DEP CON
	122.8	122.8					
WEATHER 1-800-WX-BRIEF		NOTAMS 1-877-4-US-NTMS		ASOS / AWOS			
Fixed Base Operator		Telephone		Services			
Emerald Coast Aviation		850-892-2000		Airframe	Y	Telephone Y	
				Electronics	Y	Lodging Y	
				Powerplant	Y	Dining Y	
				Rental Car	Y	Taxi Y	
				FUEL	100LL, Jet A		
				ATTENDED	0800-1800		

Deland / Volusia Bob Lee Flight Strip

Owner Anne Sweeny & Melissa Borghorst Manager Anne Sweeny Bob Lee Flight Strip 5000 Bob Lee Airport Road DeLand, FL 32724 Phone 386-734-5291 E-Mail airportbob2003@yahoo.com Website	Fax 386-734-5291	Identifier 1J6 Latitude 29-06.266 N Longitude 81-18.821 W Elevation 94 ft From City 4 Miles N Sectional Jacksonville Hi Chart Lo Chart
--	-------------------------	---



Runway	Surface	Length	Width	Lighting		VGSI	
				Runway	Approach		
09/27	Turf	3,300 ft	111 ft	/	/	/	
Airport Remarks	See Airport Facility Directory remarks and current NOTAMS. VFR only. Right traffic Rwy 27. Ultralight activity on & in vicinity of airport.						
ATIS	CTAF	UNICOM	GND CON	TOWER	APP CON	CLNC DEL	DEP CON
	122.8	122.8					
WEATHER 1-800-WX-BRIEF		NOTAMS 1-877-4-US-NTMS		ASOS / AWOS			
Fixed Base Operator		Telephone		Services			
				Airframe	Y	Telephone	Y
				Electronics	N	Lodging	Y
				Powerplant	Y	Dining	Y
				Rental Car	N	Taxi	Y
				FUEL			
				ATTENDED		Unattended	

Deland / Volusia Deland Municipal-Sidney H Taylor Field

Owner	City of Deland	Identifier	DED
Manager	Nickolis A. Landgraff Deland Municipal-Sidney H Taylor Field 1777 Langley Avenue Deland, FL 32724	Latitude	29-04.19 N
		Longitude	81-17.37 W
		Elevation	79 ft
Phone	386-740-6955	From City	3 Miles NE
		Sectional	Jacksonville
E-Mail	LandgraffN@deland.org	Hi Chart	H-8H
Website	www.deland.org/airport/	Lo Chart	L-21D, 24F
	Fax 386-740-5812		



Runway	Surface	Length	Width	Lighting		VGSI
				Runway	Approach	
05/23	Asph	3,984 ft	75 ft	MIRL	/	P2L / P2L
12/30	Asph	6,001 ft	100 ft	MIRL	/ REIL	P2L / P2L

Airport Remarks	See Airport Facility Directory remarks and current NOTAMS. Parachute jumping. Extensive parachute and flight training operations. Noise abatement procedures. Avoid overflying airport during parachute operations. Noise sensitive airport. Noise abatement procedures.
------------------------	--

ATIS	CTAF	UNICOM	GND CON	TOWER	APP CON	CLNC DEL	DEP CON
	123.075	123.075			125.35		125.35

WEATHER	NOTAMS	ASOS / AWOS	
1-800-WX-BRIEF	1-877-4-US-NTMS	119.575	386-740-5811

Fixed Base Operator	Telephone	Services			
Deland Aviation	386-785-0092	Airframe	Y	Telephone	Y
		Electronics	Y	Lodging	Y
		Powerplant	Y	Dining	Y
		Rental Car	Y	Taxi	Y
		FUEL		100LL, Jet A	
		ATTENDED		1230-2300Z	

Destin / Okaloosa Destin-Ft Walton Beach Airport


Owner Okaloosa County	Identifier DTS
Manager Jerry L. Sealy A.A.E.	Latitude 30-24.4 N
Destin-Ft Walton Beach Airport	Longitude 86-28.289 W
1701 State Road 85 North	Elevation 23 ft
Eglin AFB, FL 32542-1413	From City 1 Miles E
Phone 850-651-7160	Sectional New Orleans
Fax 850-651-7164	Hi Chart
E-Mail jsealy@co.okaloosa.fl.us	Lo Chart L-21C, 22H
Website www.co.okaloosa.fl.us/airport.html	



Runway	Surface	Length	Width	Lighting		VGSI		
				Runway	Approach			
14/32	Asph	4,999 ft	100 ft	MIRL	/	V4L / V4L		
Airport Remarks	See Airport Facility Directory remarks and current NOTAMS. Exercise extreme vigilance due to close proximity to Eglin AFB located 6 nm NW of airport.							
ATIS	CTAF	UNICOM	GND CON	TOWER	APP CON	CLNC DEL	DEP CON	
	123.075	123.075			132.1	121.6	132.1	
					120.2		120.2	
WEATHER		NOTAMS		ASOS / AWOS				
1-800-WX-BRIEF		1-877-4-US-NTMS		133.925		850-654-7128		
Fixed Base Operator			Telephone		Services			
Miracle Strip Aviation			850-837-6135		Airframe	Y	Telephone	Y
					Electronics	Y	Lodging	Y
					Powerplant	Y	Dining	Y
					Rental Car	Y	Taxi	Y
					FUEL	100LL, Jet A		
					ATTENDED	1300-0200Z		

Dunnellon / Marion Dunnellon/Marion County & Park of Commerce Airport

Owner	Dunnellon Airport Authority	Identifier	X35
Manager	Roy Sieger Dunnellon/Marion County & Park of Commerce Airport 15070 Southwest 111th Street Dunnellon, FL 34432	Latitude	29-03.707 N
		Longitude	82-22.595 W
		Elevation	65 ft
Phone	352-465-8545	Fax	352-465-8553
		From City	4 Miles E
E-Mail	Roy.Sieger@marioncountyfl.org	Sectional	Jacksonville
Website	www.marioncountyfl.org/AP721/AP_home.htm	Hi Chart	
		Lo Chart	L-21D, 24F



Runway	Surface	Length	Width	Lighting		VGSI	
				Runway	Approach		
05/23	Asph	4,941 ft	100 ft	MIRL	/	P2L / P2L	
09/27	Asph	4,702 ft	60 ft	MIRL	/	/	
Airport Remarks	See Airport Facility Directory remarks and current NOTAMS.						
ATIS	CTAF	UNICOM	GND CON	TOWER	APP CON	CLNC DEL	DEP CON
	122.8	122.8			118.6		118.6
WEATHER 1-800-WX-BRIEF		NOTAMS 1-877-4-US-NTMS		ASOS / AWOS			
Fixed Base Operator		Telephone		Services			
Dunnellon Marion County		352-620-3340		Airframe	Y	Telephone	Y
				Electronics	N	Lodging	Y
				Powerplant	Y	Dining	Y
				Rental Car	N	Taxi	N
				FUEL	100LL, Jet A		
				ATTENDED	Mon-Sat 1300-2300Z		

Englewood / Sarasota Buchan Airport

Owner Sarasota County Manager Gary W. Spraggins FPEM Buchan Airport 1001 Sarasota Center Boulevard Sarasota, FL 34240 Phone 941-861-0730 Fax 941-861-0762 E-Mail GSpraggi@scgov.net Website	Identifier X36 Latitude 26-59.387 N Longitude 82-22.389 W Elevation 15 ft From City 2 Miles NW Sectional Miami Hi Chart Lo Chart
--	---



Runway	Surface	Length	Width	Lighting		VGSI																								
				Runway	Approach																									
12/30	Turf	2,480 ft	120 ft	/	/	/																								
Airport Remarks	See Airport Facility Directory remarks and current NOTAMS. VFR only. Parachute jumping. Ultralight activity on & in vicinity of airport.																													
ATIS	CTAF	UNICOM	GND CON	TOWER	APP CON	CLNC DEL DEP CON																								
122.9																														
WEATHER 1-800-WX-BRIEF		NOTAMS 1-877-4-US-NTMS			ASOS / AWOS																									
Fixed Base Operator				Telephone		Services																								
						<table border="1" style="width: 100%; border-collapse: collapse;"> <tr> <td>Airframe</td> <td>N</td> <td>Telephone</td> <td>N</td> </tr> <tr> <td>Electronics</td> <td>N</td> <td>Lodging</td> <td>Y</td> </tr> <tr> <td>Powerplant</td> <td>N</td> <td>Dining</td> <td>Y</td> </tr> <tr> <td>Rental Car</td> <td>N</td> <td>Taxi</td> <td>N</td> </tr> <tr> <td colspan="4">FUEL</td> </tr> <tr> <td colspan="2">ATTENDED</td> <td colspan="2">Unattended</td> </tr> </table>	Airframe	N	Telephone	N	Electronics	N	Lodging	Y	Powerplant	N	Dining	Y	Rental Car	N	Taxi	N	FUEL				ATTENDED		Unattended	
Airframe	N	Telephone	N																											
Electronics	N	Lodging	Y																											
Powerplant	N	Dining	Y																											
Rental Car	N	Taxi	N																											
FUEL																														
ATTENDED		Unattended																												

Eustis / Lake Mid Florida Air Service Airport

Owner Mid Florida at Eustis, Inc. Manager John and Kathy Oklesen Mid Florida Air Service Airport 19708 Eustis Airport Road Eustis, FL 32736	Phone 352-589-0767 Fax 352-589-0732 E-Mail arptqueen@aol.com Website	Identifier X55 Latitude 28-50.601 N Longitude 81-37.801 W Elevation 167 ft From City 3 Miles E Sectional Jacksonville Hi Chart Lo Chart
---	--	--



Runway	Surface	Length	Width	Lighting		VGSI	
				Runway	Approach		
18/36	Turf	3,200 ft	100 ft	LIRL	/	/	
Airport Remarks	See Airport Facility Directory remarks and current NOTAMS. VFR only. Closed for touch & go landings. No flight training.						
ATIS	CTAF	UNICOM	GND CON	TOWER	APP CON	CLNC DEL	DEP CON
	122.8	122.8					
WEATHER 1-800-WX-BRIEF		NOTAMS 1-877-4-US-NTMS		ASOS / AWOS			
Fixed Base Operator		Telephone		Services			
Preston Aviation		352-589-1111		Airframe	Y	Telephone	Y
				Electronics	N	Lodging	Y
				Powerplant	Y	Dining	Y
				Rental Car	Y	Taxi	Y
				FUEL		100LL	
				ATTENDED		1400Z-Sunset	

Everglades / Collier Everglades Airpark

Owner Collier County Airport Authority Manager Robert R. "Bob" Tweedie Jr. Everglades Airpark 2005 Mainsail Drive, Suite 1 Naples, FL 34114-0824	Phone 239-642-7878 x23 Fax 239-695-3556 E-Mail RobertTweedie@colliergov.net Website www.colliergov.net/Index.aspx?page=60	Identifier X01 Latitude 25-50.923 N Longitude 81-23.405 W Elevation 5 ft From City 1 Miles SW Sectional Miami Hi Chart Lo Chart
--	---	--



Runway	Surface	Length	Width	Lighting		VGSI
				Runway	Approach	
15/33	Asph-Turf	2,400 ft	60 ft	MIRL	/	/
Airport Remarks	See Airport Facility Directory remarks and current NOTAMS. VFR only. Right traffic Rwy 15. High density bird population on & around airport.					
ATIS	CTAF	UNICOM	GND CON	TOWER	APP CON	CLNC DEL DEP CON
122.9						
WEATHER 1-800-WX-BRIEF		NOTAMS 1-877-4-US-NTMS		ASOS / AWOS		
Fixed Base Operator			Telephone		Services	
Everglades Airpark			239-695-2778		Airframe	N Telephone Y
					Electronics	N Lodging Y
					Powerplant	N Dining Y
					Rental Car	N Taxi N
					FUEL	100LL
					ATTENDED	1300-2200Z

Fernandina Beach / Nassau Fernandina Beach Municipal Airport

Owner	City of Fernandina Beach	Identifier	55J
Manager	Richard W. Johnson	Latitude	30-36.581 N
	Fernandina Beach Municipal Airport	Longitude	81-27.639 W
	204 Ash Street	Elevation	16 ft
	Fernandina Beach, FL 32034	From City	3 Miles S
Phone	904-277-7305 x221	Fax	904-277-7316
E-Mail	rjohnson@fbfl.org	Sectional	Jacksonville
Website	www.fernandinabeachflorida.org/	Hi Chart	H-9B, 12F
		Lo Chart	L-21D, 24G, A



Runway	Surface	Length	Width	Lighting		VGSI
				Runway	Approach	
04/22	Asph	5,300 ft	100 ft	MIRL	REIL/	P4L / P4L
08/26	Conc	5,001 ft	100 ft	MIRL	/	P4L / P4L
13/31	Asph	5,152 ft	100 ft	HIRL	REIL/	P2L /

Airport Remarks	See Airport Facility Directory remarks and current NOTAMS.
------------------------	--


ATIS	CTAF	UNICOM	GND CON	TOWER	APP CON	CLNC DEL	DEP CON
118.075	122.7	122.7			127.0		127.0

WEATHER	NOTAMS	ASOS / AWOS
1-800-WX-BRIEF	1-877-4-US-NTMS	118.075 904-277-7323

Fixed Base Operator	Telephone	Services			
McGill Aviation	904-261-7890	Airframe	Y	Telephone	Y
		Electronics	Y	Lodging	Y
		Powerplant	Y	Dining	Y
		Rental Car	Y	Taxi	Y
		FUEL		100LL, Jet A	
		ATTENDED		1300-0100Z	

Fort Lauderdale / Broward Downtown Fort Lauderdale Heliport

Owner City of Fort Lauderdale Manager Clara Bennett Downtown Fort Lauderdale Heliport 6000 Northwest 21st Avenue Ft Lauderdale, FL 33309	Phone 954-828-4966 Fax 954-938-4974 E-Mail CBennett@fortlauderdale.gov Website www.fortlauderdale.gov/FXE/helistop.htm	Identifier DT1 Latitude 26-07.233 Longitude 80-08.517 Elevation 114 ft From City 0 Miles Sectional Miami Hi Chart Lo Chart
--	--	---



Runway	Surface	Length	Width	Lighting		VGSI	
				Runway	Approach		
	Conc	84 ft	84 ft	/	/		
Airport Remarks	See Airport Facility Directory remarks and current NOTAMS. VFR only. Rooftop facility. PPR to use parking position. Repetitive flight training and student solos discouraged. Noise sensitive areas all quadrants.						
ATIS	CTAF	UNICOM	GND CON	TOWER	APP CON	CLNC DEL	DEP CON
	123.05	123.05					
WEATHER 1-800-WX-BRIEF		NOTAMS 1-877-4-US-NTMS		ASOS / AWOS			
Fixed Base Operator		Telephone		Services			
				Airframe	N	Telephone	Y
				Electronics	N	Lodging	N
				Powerplant	N	Dining	Y
				Rental Car	N	Taxi	N
				FUEL			
				ATTENDED		Mon-Fri	

Fort Lauderdale / Broward Ft Lauderdale Executive Airport

Owner	City of Fort Lauderdale	Identifier	FXE
Manager	Clara Bennett Ft Lauderdale Executive Airport 6000 Northwest 21st Avenue Ft Lauderdale, FL 33309	Latitude	26-11.837 N
Phone	954-828-4966	Longitude	80-10.243 W
E-Mail	CBennett@fortlauderdale.gov	Elevation	13 ft
Website	www.fortlauderdale.gov/fxe	From City	5 Miles N
	Fax 954-938-4974	Sectional	Miami
		Hi Chart	H-8I
		Lo Chart	L-23C, A



Runway	Surface	Length	Width	Lighting		VGSI	
				Runway	Approach		
08/26	Asph	6,001 ft	100 ft	HIRL	MALSR / REIL	P4L / P4L	
13/31	Asph	4,000 ft	100 ft	MIRL	REIL / REIL	P2L / P2L	
Airport Remarks	See Airport Facility Directory remarks and current NOTAMS. Birds on & in vicinity of airport. All aircraft avoid overflights of residential area 1/2 mile SW of control tower. Noise abatement procedures.						
ATIS	CTAF	UNICOM	GND CON	TOWER	APP CON	CLNC DEL	DEP CON
119.85		122.95	121.75	120.9	119.7	127.95	119.7
WEATHER		NOTAMS			ASOS / AWOS		
1-800-WX-BRIEF		1-877-4-US-NTMS			119.85		954-772-2537
Fixed Base Operator			Telephone		Services		
World Jet			954-772-7444		Airframe	Y	Telephone Y
Personal Jet Center			954-771-6040		Electronics	Y	Lodging Y
Executive Jet Center / Aero Toy Store			954-771-1795		Powerplant	Y	Dining Y
AOG Aircraft Services			954-938-7012		Rental Car	Y	Taxi Y
Banyan Air Service			954-491-3170		FUEL	100LL, Jet A	
						ATTENDED	24 Hours

Fort Lauderdale / Broward Ft Lauderdale/Hollywood International Airport

Owner Manager	Broward County	Identifier	FLL
	Kent G George A.A.E. Ft Lauderdale/Hollywood International Airport 100 Aviation Boulevard Fort Lauderdale, FL 33315	Latitude	26-04.355 N
Phone	954-359-2450	Fax	954-359-6183
	E-Mail		kgeorge@broward.org
Website	www.co.broward.fl.us/airport	Longitude	80-09.165 W
		Elevation	9 ft
		From City	3 Miles SW
		Sectional	Miami
		Hi Chart	H-8I
		Lo Chart	L-23C, A



Runway	Surface	Length	Width	Lighting		VGSI		
				Runway	Approach			
09L/27R	Asph	9,000 ft	150 ft	HIRL	MALSR / MALSR	P4R / P4L		
09R/27L	Asph	5,276 ft	100 ft	MIRL	REIL /	P4L / P4L		
13/31	Asph	6,930 ft	150 ft	MIRL	REIL / REIL	P4L / P4L		
Airport Remarks	See Airport Facility Directory remarks and current NOTAMS. Right traffic Rwy's 09R & 27R. Birds on & in vicinity of airport. No VFR approaches or base legs until offshore. Noise abatement procedures.							
ATIS	CTAF	UNICOM	GND CON	TOWER	APP CON	CLNC DEL	DEP CON	
135.0		122.95	121.4 121.7	119.3 120.2	128.6 See AFD	128.4	128.6 See AFD	
WEATHER 1-800-WX-BRIEF		NOTAMS 1-877-4-US-NTMS		ASOS / AWOS 135.0			954-359-7857	
Fixed Base Operator			Telephone		Services			
National Jets Air Center Fort Lauderdale Jet Center Signature Flight Support Jetscape Services			954-359-0066 954-359-3200 954-359-0000 (954) 359-9991		Airframe	Y	Telephone	Y
					Electronics	Y	Lodging	Y
					Powerplant	Y	Dining	Y
					Rental Car	Y	Taxi	Y
					FUEL		100LL, Jet A	
ATTENDED					24 Hours			

Fort Myers / Lee Page Field

Owner Lee County Port Authority
Manager Coleen Baker
 Page Field
 501 Danley Drive
 Fort Myers, FL 33907

Phone 239-936-0884 **Fax** 239-936-0933
E-Mail cebaker@flylcpa.com
Website www.flylcpa.com/fmy/index.php

Identifier FMY
Latitude 26-35.200 N
Longitude 81-51.797 W
Elevation 17 ft
From City 3 Miles S
Sectional Miami
Hi Chart H-8H
Lo Chart L-21D, 23B



Runway	Surface	Length	Width	Lighting		VGSI		
				Runway	Approach			
05/23	Asph	6,406 ft	150 ft	MIRL	/	V4L / V4L		
13/31	Asph	4,912 ft	150 ft	MIRL	/	V4L / V4L		
Airport Remarks	See Airport Facility Directory remarks and current NOTAMS. High density bird population within airport boundaries. Brightly lighted ball field 1,500 ft SE of approach end Rwy 05. Noise sensitive airport. Fees for all charter & revenue producing aircraft. PPR for customs clearance.							
ATIS	CTAF	UNICOM	GND CON	TOWER	APP CON	CLNC DEL	DEP CON	
123.725	119.0		121.7	119.0	126.8	121.7	126.8	
					See AFD		See AFD	
WEATHER		NOTAMS		ASOS / AWOS				
1-800-WX-BRIEF		1-877-4-US-NTMS		941-936-2318				
Fixed Base Operator			Telephone		Services			
Page Field Aviation Center			239-936-1443		Airframe	Y	Telephone	Y
					Electronics	Y	Lodging	Y
					Powerplant	Y	Dining	Y
					Rental Car	Y	Taxi	Y
					FUEL	100LL, Jet A		
					ATTENDED	1200-0400Z		

Fort Myers / Lee Southwest Florida International Airport

Owner	Lee County Port Authority	Identifier	RSW
Manager	Robert M. Ball	Latitude	26-32.171 N
	Southwest Florida International Airport	Longitude	81-45.310 W
	11000 Terminal Access Road, Suite 8671	Elevation	30 ft
	Fort Myers, FL 33913-8899	From City	10 Miles SE
Phone	239-590-4400	Sectional	Miami
	Fax 239-590-4533	Hi Chart	H-8H
E-Mail	rmball@flylcpa.com	Lo Chart	L-21D, 23B
Website	www.flylcpa.com		



Runway	Surface	Length	Width	Lighting		VGSI			
				Runway	Approach				
06/24	Asph	12,000 ft	150 ft	HIRL	MALSR / REIL	V4L / P4L			
Airport Remarks	See Airport Facility Directory remarks and current NOTAMS. Right traffic Rwy 06. Birds & wildlife on & in vicinity of airport. No helicopter operations permitted on terminal apron. Noise abatement procedures Customs user fee airport. Commercial aircraft fees.								
ATIS	CTAF	UNICOM	GND CON	TOWER	APP CON	CLNC DEL	DEP CON		
124.65	122.95	122.95	121.9	128.75	126.8	132.075	126.8		
					See AFD		See AFD		
WEATHER 1-800-WX-BRIEF		NOTAMS 1-877-4-US-NTMS			ASOS / AWOS				
					124.65		941-561-0966		
Fixed Base Operator				Telephone		Services			
PrivateSky Aviation Services, Inc				239-225-6100		Airframe	Y	Telephone	Y
						Electronics	N	Lodging	Y
						Powerplant	Y	Dining	Y
						Rental Car	Y	Taxi	Y
						FUEL	100LL, Jet A		
						ATTENDED	24 Hours		

Fort Pierce / St. Lucie St Lucie County International Airport

Owner St. Lucie County	Identifier FPR
Manager Diana Lewis	Latitude 27-29.704 N
St Lucie County International Airport	Longitude 80-22.96 W
3000 Curtis King Boulevard	Elevation 23 ft
Ft. Pierce, FL 34946	From City 3 Miles NW
Phone 772-462-1732	Sectional Miami
E-Mail LewisD@stlucieco.gov	Hi Chart H-8I
Website www.stlucieco.gov/airport	Lo Chart L-24F
Fax 772-462-1718	



Runway	Surface	Length	Width	Lighting		VGSI
				Runway	Approach	
09/27	Asph	6,492 ft	150 ft	MIRL	REIL/	V4L / V4L
14/32	Asph	4,756 ft	100 ft	MIRL	/	/

Airport Remarks See Airport Facility Directory remarks and current NOTAMS. When tower closed right traffic Rwy 14. Numerous birds & wildlife on & in vicinity of airport. Extensive flight training on & within 20 miles of airport below 6,000 ft. Noise sensitive are E & SE. Noise abatement procedures.

ATIS	CTAF	UNICOM	GND CON	TOWER	APP CON	CLNC DEL	DEP CON
134.825	128.2		119.55	128.2	132.25		132.25

WEATHER	NOTAMS	ASOS / AWOS
1-800-WX-BRIEF	1-877-4-US-NTMS	134.825 561-489-4281

Fixed Base Operator	Telephone	Services	
Air Charter of Florida / Jet Service Center	772-464-6687	Airframe	Y Telephone Y
Fort Pierce Air Center	772-489-2285	Electronics	Y Lodging Y
		Powerplant	Y Dining Y
		Rental Car	Y Taxi Y
		FUEL	100LL, Jet A
		ATTENDED	1200-0200Z

Gainesville / Alachua Gainesville Regional Airport

Owner	Gainesville-Alachua County Regional Airport Authority	Identifier	GNV
Manager	Allan J. Penksa Gainesville Regional Airport 3880 Northeast 39th Avenue, Suite A Gainesville, FL 32609	Latitude	29-41.403 N
Phone	352-373-0249 x16 Fax 352-374-8368	Longitude	82-16.307 W
E-Mail	allan.penksa@FlyGainesville.com	Elevation	152 ft
Website	www.flygainesville.com	From City	3 Miles NE
		Sectional	Jacksonville
		Hi Chart	H-8H
		Lo Chart	L-21D, 24G



Runway	Surface	Length	Width	Lighting		VGSI
				Runway	Approach	
07/25	Asph	4,158 ft	100 ft	MIRL	/	P4L / P4L
11/29	Asph	7,504 ft	150 ft	HIRL	REIL / MALSR	P4L / P4R

Airport Remarks	See Airport Facility Directory remarks and current NOTAMS. High density migratory birds during daylight hours in vicinity of all runways.
------------------------	---

ATIS	CTAF	UNICOM	GND CON	TOWER	APP CON	CLNC DEL	DEP CON
127.15	119.55	122.95	121.7	119.55	118.175	121.7	118.175

WEATHER	NOTAMS	ASOS / AWOS
1-800-WX-BRIEF	1-877-4-US-NTMS	127.15 352-335-8672

Fixed Base Operator	Telephone	Services			
Flightline Gainesville	352-335-4681	Airframe	Y	Telephone	Y
		Electronics	N	Lodging	Y
		Powerplant	Y	Dining	Y
		Rental Car	Y	Taxi	Y
		FUEL		100. Jet A	
		ATTENDED		24 Hours	

High Springs / Alachua Rudy's Airport

Owner Oak Tree Landing LLC
Manager Julie Cole
 Rudy's Airport
 4731 Northwest 53rd Avenue, Suite 1
 Gainesville, FL 32653
Phone 352-377-7073
E-Mail julie@colesharpdev.com
Website

Fax 866-728-4107

Identifier 6J8
Latitude 29-43.218 N
Longitude 82-43.176 W
Elevation 90 ft
From City 7 Miles SW
Sectional Jacksonville
Hi Chart
Lo Chart



Runway	Surface	Length	Width	Lighting		VGSI	
				Runway	Approach		
10/28	Turf	4,800 ft	70 ft	/	/	/	
Airport Remarks	See Airport Facility Directory remarks and current NOTAMS. VFR only.						
ATIS	CTAF	UNICOM	GND CON	TOWER	APP CON	CLNC DEL	DEP CON
122.9							
WEATHER 1-800-WX-BRIEF		NOTAMS 1-877-4-US-NTMS			ASOS / AWOS		
Fixed Base Operator				Telephone		Services	
						Airframe	Telephone
						Electronics	Lodging
						Powerplant	Dining
						Rental Car	Taxi
						FUEL	
						ATTENDED	Unattended

Hilliard / Nassau Hilliard Airpark

Owner Town of Hilliard
Manager Ken Clay
 Hilliard Airpark
 P.O. Box 549
 Hilliard, FL 32406
Phone 904-879-4495
E-Mail lucian.bailey@faa.gov
Website

Fax


Identifier 01J
Latitude 30-41.281 N
Longitude 81-54.357 W
Elevation 59 ft
From City 1 Miles E
Sectional Jacksonville
Hi Chart
Lo Chart



Runway	Surface	Length	Width	Lighting		VGSI	
				Runway	Approach		
18/36	Turf	3,365 ft	125 ft	MIRL	/	/	
Airport Remarks	See Airport Facility Directory remarks and current NOTAMS. VFR only.						
ATIS	CTAF	UNICOM	GND CON	TOWER	APP CON	CLNC DEL	DEP CON
122.9							
WEATHER 1-800-WX-BRIEF		NOTAMS 1-877-4-US-NTMS			ASOS / AWOS		
Fixed Base Operator				Telephone		Services	
						Airframe N	Telephone Y
						Electronics Y	Lodging Y
						Powerplant N	Dining Y
						Rental Car N	Taxi N
						FUEL	
						ATTENDED	Unattended

Hollywood / Broward North Perry Airport

Owner	Broward County	Identifier	HWO
Manager	Nina Demeo North Perry Airport 101 Southwest 77th Way Pembroke Pines, FL 33023	Latitude	26-00.85 N
Phone	954-359-1016	Longitude	80-14.431 W
E-Mail	ndemeo@broward.org	Elevation	9 ft
Website	www.broward.org/airport/northperry.htm	From City	5 Miles W
	Fax 954-962-3119	Sectional	Miami
		Hi Chart	
		Lo Chart	L-23C, A



Runway	Surface	Length	Width	Lighting		VGSI		
				Runway	Approach			
09L/27R	Asph	3,241 ft	100 ft		/	P2L / P2L		
09R/27L	Asph	3,255 ft	100 ft	MIRL	REIL /	P4L / P2L		
18L/36R	Asph	3,260 ft	100 ft		/	P2L / P2L		
18R/36L	Asph	3,350 ft	100 ft	MIRL	/	P2L / P2L		
Airport Remarks	See Airport Facility Directory remarks and current NOTAMS. Right traffic Rwy 09R, 18R, 27R & 36R, Bird activity in vicinity of airport. High volume of banner towing and student flight in vicinity of airport. Numerous tall towers SE of airport cause radio interference.							
ATIS	CTAF	UNICOM	GND CON	TOWER	APP CON	CLNC DEL	DEP CON	
135.475	132.1	122.95	120.45	132.1 134.3	128.6		128.6	
WEATHER 1-800-WX-BRIEF		NOTAMS 1-877-4-US-NTMS			ASOS / AWOS 135.475 954-983-5904			
Fixed Base Operator			Telephone		Services			
Air Superiority Fuels Hollywood Aviation, Inc			954-961-7721 954-963-5820		Airframe	Y	Telephone	Y
					Electronics	Y	Lodging	Y
					Powerplant	Y	Dining	N
					Rental Car	Y	Taxi	Y
					FUEL		100LL, Jet A	
					ATTENDED		1200-0200Z	

Homestead / Miami-Dade Homestead General Aviation Airport

Owner	Miami-Dade County	Identifier	X51
Manager	Michael Handrahan	Latitude	25-29.923 N
	Homestead General Aviation Airport	Longitude	80-33.254 W
	12800 Southwest 145th Avenue	Elevation	9 ft
	Miami, FL 33186	From City	4 Miles NW
Phone	305-869-1700	Sectional	Miami
	Fax 305-869-1780	Hi Chart	
E-Mail	mhandrahan@miami-airport.com	Lo Chart	L-23C, A
Website	www.miami-airport.com		



Runway	Surface	Length	Width	Lighting		VGSI
				Runway	Approach	
09/27	Asph	2,997 ft	75 ft	MIRL	/	P2L / P2L
18/36	Asph	3,999 ft	100 ft	MIRL	/	/ P4R
09U/27U	Turf	1,000 ft	500 ft	/	/	/

Airport Remarks See Airport Facility Directory remarks and current NOTAMS. VFR only. Right traffic Rwy's 18 & 27. Parachute jumping and extensive crop dusting in area. Ultralight activity on & in vicinity of airport. Aerobatic box south of airport.

ATIS	CTAF	UNICOM	GND CON	TOWER	APP CON	CLNC DEL	DEP CON
	122.8	122.8					

WEATHER 1-800-WX-BRIEF	NOTAMS 1-877-4-US-NTMS	ASOS / AWOS	
Fixed Base Operator		Telephone	
Roberts Air South		305-246-0179	
Services			
Airframe	Y	Telephone	Y
Electronics	N	Lodging	Y
Powerplant	Y	Dining	Y
Rental Car	Y	Taxi	Y
FUEL	100LL, Jet A		
ATTENDED	24 Hours		

Immokalee / Collier Immokalee Airport

Owner Collier County Airport Authority	Identifier IMM
Manager Jim Kenney	Latitude 26-25.990 N
Immokalee Airport	Longitude 81-24.62 W
165 Airpark Boulevard	Elevation 36 ft
Immokalee, FL 34142	From City 1 Miles NE
Phone 239-657-9003	Sectional Miami
Fax 239-657-9191	Hi Chart H-8H
E-Mail JimKenney@colliergov.net	Lo Chart L-23C
Website www.colliergov.net/Index.aspx?page=59	



Runway	Surface	Length	Width	Lighting		VGSI
				Runway	Approach	
09/27	Asph	5,000 ft	150 ft	MIRL	/	/
18/36	Asph	5,000 ft	150 ft	HIRL	/	/

Airport Remarks	See Airport Facility Directory remarks and current NOTAMS. Glider activity below 10,000 ft within 10 nm from SR-SS. Crop dusting operations conducted during daylight hours. Take-offs and landings on turf areas of airport are done so at pilot's own risk & responsibility.
------------------------	--

ATIS	CTAF	UNICOM	GND CON	TOWER	APP CON	CLNC DEL	DEP CON
	122.9				119.75		119.75
					134.75		134.75

WEATHER	NOTAMS	ASOS / AWOS
1-800-WX-BRIEF	1-877-4-US-NTMS	118.525 239-657-2038

Fixed Base Operator	Telephone	Services			
Immokalee Airport	239-657-9003	Airframe	Y	Telephone	Y
		Electronics	N	Lodging	Y
		Powerplant	Y	Dining	Y
		Rental Car	N	Taxi	N
		FUEL		100LL, Jet A	
		ATTENDED		1300-2200Z	

Indiantown / Martin Indiantown Airport

Owner	Indiantown International Inc.	Identifier	X58
Manager	Clyde W. Dawson Indiantown Airport 13501 Southwest Citrus Boulevard, P.O. Box 1234 Indiantown, FL 34956-1234	Latitude	27-02.187 N
		Longitude	80-26.403 W
		Elevation	30 ft
Phone	772-597-5800	From City	2 Miles NE
E-Mail		Sectional	Miami
Website		Hi Chart	
	Fax 772-597-5805	Lo Chart	



Runway	Surface	Length	Width	Lighting		VGSI	
				Runway	Approach		
13/31	Turf	5,400 ft	75 ft	/	/	/	
Airport Remarks	See Airport Facility Directory remarks and current NOTAMS. VFR only. No touch & go landings. PPR for transient aircraft training. Standing water runway edges after rain. Landing fee currently in effect. \$10 landing fee waived with fuel purchase.						
ATIS	CTAF	UNICOM	GND CON	TOWER	APP CON	CLNC DEL	DEP CON
	123.0	123.0					
WEATHER 1-800-WX-BRIEF		NOTAMS 1-877-4-US-NTMS		ASOS / AWOS			
Fixed Base Operator		Telephone		Services			
Indiantown International Inc.		772-597-5800		Airframe	Y	Telephone	Y
				Electronics	N	Lodging	Y
				Powerplant	Y	Dining	Y
				Rental Car	N	Taxi	N
				FUEL	100LL, Mogas		
				ATTENDED	Unattended		

Inverness / Citrus Inverness Airport


Owner Citrus County	Identifier X40
Manager Thomas Owens	Latitude 28-48.516 N
Inverness Airport	Longitude 82-18.989 W
3528 South Airport Road	Elevation 50 ft
Inverness, FL 34450	From City 2 Miles SE
Phone 352-341-2200	Sectional Jacksonville
E-Mail owensp12@aol.com	Hi Chart
Website www.bocc.citrus.fl.us/pubworks/public_works.htm	Lo Chart L-21D, 24F



Runway	Surface	Length	Width	Lighting		VGSI	
				Runway	Approach		
01/19	Asph	3,762 ft	60 ft	MIRL	REIL / REIL	P2R / P2R	
Airport Remarks	See Airport Facility Directory remarks and current NOTAMS. VFR only. Right traffic Rwy 01.						
ATIS	CTAF	UNICOM	GND CON	TOWER	APP CON	CLNC DEL	DEP CON
	122.725	122.725					
WEATHER 1-800-WX-BRIEF		NOTAMS 1-877-4-US-NTMS		ASOS / AWOS			
Fixed Base Operator		Telephone		Services			
Crystal Aero Group		352-341-2200		Airframe	N	Telephone	Y
				Electronics	N	Lodging	Y
				Powerplant	N	Dining	Y
				Rental Car	Y	Taxi	Y
				FUEL		100LL	
				ATTENDED		1300-2200Z	

Jacksonville / Duval Cecil Field

Owner	Jacksonville Aviation Authority	Identifier	VQQ
Manager	Rusty Chandler	Latitude	30-13.120 N
	Cecil Field	Longitude	81-52.600 W
	13365 Aeronautical Circle	Elevation	81 ft
	Jacksonville, FL 32221-5522	From City	13 Miles SW
Phone	904-573-1613	Sectional	Jacksonville
		Hi Chart	H-8H
E-Mail	rchandler@jaa.aero	Fax	904-779-9745
Website	www.jaa.aero/as/cf.asp	Lo Chart	L-121D, 24G, A



Runway	Surface	Length	Width	Lighting		VGSI
				Runway	Approach	
09L/27R	Asph	8,002 ft	200 ft		/	/
09R/27L	Asph	8,003 ft	200 ft	HIRL	REIL/ REIL	P4L/ P4L
18L/36R	Asph	12,504 ft	200 ft	HIRL	REIL/ MALS	P4L/ P4L
18R/36L	Asph	8,003 ft	200 ft		REIL/	/

Airport Remarks	See Airport Facility Directory remarks and current NOTAMS. Wildlife in vicinity of airport.
------------------------	---

ATIS	CTAF	UNICOM	GND CON	TOWER	APP CON	CLNC DEL	DEP CON
125.275	126.1	122.95	121.625	126.1	123.8		123.8

WEATHER	NOTAMS	ASOS / AWOS
1-800-WX-BRIEF	1-877-4-US-NTMS	904-778-6934

Fixed Base Operator	Telephone	Services			
Signature Flight Support Air-1	904-777-6675	Airframe	Y	Telephone	Y
	904-317-6550	Electronics	Y	Lodging	N
		Powerplant	Y	Dining	Y
		Rental Car	Y	Taxi	Y
		FUEL	100LL, Jet A+		
		ATTENDED	1200-0300Z		

Jacksonville / Duval Craig Municipal Airport

Owner	Jacksonville Aviation Authority	Identifier	CRG
Manager	Tiffany Gillem	Latitude	30-20.179 N
	Craig Municipal Airport	Longitude	81-30.867 W
	P.O. Box 18018	Elevation	41 ft
	Jacksonville, FL 32229-0018	From City	8 Miles E
Phone	904-641-7666	Sectional	Jacksonville
	Fax 904-645-6483	Hi Chart	
E-Mail	tgillem@jaa.aero	Lo Chart	L-21D, 24G, A
Website	www.jaa.aero/as/craig.asp		



Runway	Surface	Length	Width	Lighting		VGSI		
				Runway	Approach			
05/23	Asph	4,004 ft	100 ft	MIRL	/ REIL	P4L / P4L		
14/32	Asph	3,998 ft	100 ft	HIRL	REIL / MALS R	P4L / P4L		
Airport Remarks	See Airport Facility Directory remarks and current NOTAMS. Birds and wildlife on & in vicinity of airport. Banner towing on weekends & special events. Noise abatement procedures.							
ATIS	CTAF	UNICOM	GND CON	TOWER	APP CON	CLNC DEL	DEP CON	
125.4	132.1	122.95	121.8	132.1	124.9	118.35	124.9	
WEATHER		NOTAMS		ASOS / AWOS				
1-800-WX-BRIEF		1-877-4-US-NTMS		125.4		904-646-4670		
Fixed Base Operator			Telephone		Services			
Avitat Sky Harbor			904-641-8555		Airframe	Y	Telephone	Y
Craig Air Center			904-641-0300		Electronics	Y	Lodging	Y
					Powerplant	Y	Dining	Y
					Rental Car	Y	Taxi	Y
					FUEL	100LL, Jet A		
					ATTENDED	Mon-Fri 1100-0400Z Sat-		

Jacksonville / Duval Herlong Airport

Owner Jacksonville Aviation Authority
Manager Doug M. Faour
 Herlong Airport
 9300 Normandy Blvd.
 Jacksonville, FL 32221-5522
Phone 904-783-2805 **Fax** 904-781-4851
E-Mail dfaour@jaa.aero
Website www.jaa.aero/as/herlong.asp

Identifier HEG
Latitude 30-16.514 N
Longitude 81-48.323 W
Elevation 87 ft
From City 8 Miles SW
Sectional Jacksonville
Hi Chart
Lo Chart L-21D, 24G, A



Runway	Surface	Length	Width	Lighting		VGSI
				Runway	Approach	
07/25	Asph	4,000 ft	100 ft	MIRL	/	V2L / V2L
11/29	Asph	3,500 ft	100 ft	MIRL	/	P2L / P2L

Airport Remarks See Airport Facility Directory remarks and current NOTAMS. Parachute jumping. Ultralight & glider activity on & in vicinity of airport.

ATIS	CTAF	UNICOM	GND CON	TOWER	APP CON	CLNC DEL	DEP CON
	123.0	123.0			124.4		124.4

WEATHER	NOTAMS	ASOS / AWOS
1-800-WX-BRIEF	1-877-4-US-NTMS	119.275 904-695-0334

Fixed Base Operator	Telephone	Services			
Herlong Aviation	904-783-2805	Airframe	Y	Telephone	Y
		Electronics	N	Lodging	Y
		Powerplant	Y	Dining	Y
		Rental Car	Y	Taxi	Y
		FUEL		100LL, Jet A	
		ATTENDED		1130-0030Z	

Jacksonville / Duval Jacksonville International Airport

Owner	Jacksonville Aviation Authority	Identifier	JAX
Manager	Ismael Bonilla Jacksonville International Airport P.O. Box 18018 Jacksonville, FL 32229	Latitude	30-29.643 N
Phone	904-741-2072	Longitude	81-41.272 W
E-Mail	ibonilla@jaa.aero	Elevation	30 ft
Website	www.jaa.aero/as/jja.asp	From City	9 Miles N
	Fax 904-741-3860	Sectional	Jacksonville
		Hi Chart	H-8H
		Lo Chart	L-21D, 24G, A



Runway	Surface	Length	Width	Lighting		VGSI
				Runway	Approach	
07/25	Conc	10,000 ft	150 ft	HIRL	ALSF2 / MALSR	P4L / P4R
13/31	Conc	7,701 ft	150 ft	HIRL	MALSR / REIL	P4L / P4L

Airport Remarks	See Airport Facility Directory remarks and current NOTAMS. Wildlife on airfield, more active in evening hours.
------------------------	--

ATIS	CTAF	UNICOM	GND CON	TOWER	APP CON	CLNC DEL	DEP CON
125.85		122.95	121.9	118.3	127.0		127.0
					See AFD		See AFD

WEATHER	NOTAMS	ASOS / AWOS	
1-800-WX-BRIEF	1-877-4-US-NTMS	125.85	904-741-4304

Fixed Base Operator	Telephone	Services			
Signature Flight Support	904-741-2201	Airframe	Y	Telephone	Y
		Electronics	Y	Lodging	Y
		Powerplant	Y	Dining	Y
		Rental Car	Y	Taxi	Y
		FUEL		100LL, Jet A	
		ATTENDED		24 Hours	

Key West / Monroe Key West International Airport

Owner Monroe County	Identifier EYW
Manager Peter Horton	Latitude 24-33.367 N
Key West International Airport	Longitude 81-45.573 W
3491 South Roosevelt Boulevard	Elevation 3 ft
Key West, FL 33040	From City 2 Miles E
Phone 305-292-3518 Fax 305-292-3578	Sectional Miami
E-Mail horton-peter@monroecounty-fl.gov	Hi Chart
Website monroecofl.virtualtownhall.net/pages/index	Lo Chart L-21D, 23C



Runway	Surface	Length	Width	Lighting		VGSI		
				Runway	Approach			
09/27	Asph	4,801 ft	100 ft	MIRL	REIL / REIL	V4L / V4L		
Airport Remarks	See Airport Facility Directory remarks and current NOTAMS. Right traffic Rwy 09. Parachute jumping. Birds on & in vicinity of airport. Restricted Area R-2916 located 14 nm NE of airport on cable to 14,000 ft. Noise abatement procedures. Intensive military traffic S & E of airport.							
ATIS	CTAF	UNICOM	GND CON	TOWER	APP CON	CLNC DEL	DEP CON	
119.675	118.2	122.95	121.9	118.2	124.45 133.5	121.9	124.45 133.5	
WEATHER 1-800-WX-BRIEF		NOTAMS 1-877-4-US-NTMS		ASOS / AWOS 121.125 305-292-4046				
Fixed Base Operator			Telephone		Services			
Island City Flying Service			305-296-5422		Airframe	Y	Telephone	Y
					Electronics	N	Lodging	Y
					Powerplant	Y	Dining	Y
					Rental Car	Y	Taxi	Y
					FUEL	100. Jet A		
					ATTENDED	1300-2300Z		

Keystone Heights / Clay Keystone Airpark

Owner Keystone Airpark Authority Manager Dottie Baker Keystone Airpark 7100 Airport Road Starke, FL 32091-9347 Phone 352-473-0031 E-Mail dottie@keystoneairport.com Website www.keystoneairport.com	Fax 352-473-4251	Identifier 42J Latitude 29-50.665 N Longitude 82-02.6 W Elevation 196 ft From City 3 Miles N Sectional Jacksonville Hi Chart H-8H Lo Chart L-21D, 24G
--	-------------------------	--



Runway	Surface	Length	Width	Lighting		VGSI		
				Runway	Approach			
05/23	Asph	5,044 ft	100 ft	MIRL	/	P2L / P2L		
11/29	Asph	4,899 ft	75 ft	HIRL	/	P2L / P2L		
Airport Remarks	See Airport Facility Directory remarks and current NOTAMS. Animals on & in vicinity of airport. Restricted Area R-2903A 1.5 miles Rwy 22 end; fly left traffic to avoid.							
ATIS	CTAF	UNICOM	GND CON	TOWER	APP CON	CLNC DEL	DEP CON	
	122.7	122.7			118.175		118.175	
WEATHER		NOTAMS		ASOS / AWOS				
1-800-WX-BRIEF		1-877-4-US-NTMS		124.275		352-473-8273		
Fixed Base Operator			Telephone		Services			
Keystone Airpark Authority			352-473-4807		Airframe	Y	Telephone	Y
					Electronics	N	Lodging	Y
					Powerplant	Y	Dining	Y
					Rental Car	Y	Taxi	Y
					FUEL	100LL, Jet A		
					ATTENDED	1300-2300Z		

La Belle / Hendry La Belle Municipal Airport

Owner Hendry County
Manager Tom Vaughan
 La Belle Municipal Airport
 P.O. Box 1607
 La Belle, FL 33975
Phone 863-675-1568
E-Mail tvaughan@hendryfla.net
Website www.flylabelle.com

Fax 863-675-2156

Identifier X14
Latitude 26-44.654 N
Longitude 81-25.955 W
Elevation 18 ft
From City 1 Miles S
Sectional Miami
Hi Chart H-8H
Lo Chart L-21D, 23C



Runway	Surface	Length	Width	Lighting		VGSI	
				Runway	Approach		
14/32	Asph	5,254 ft	75 ft	MIRL	REIL / REIL	P4R / P4L	
Airport Remarks	See Airport Facility Directory remarks and current NOTAMS. VFR only. Takeoff and landing on turf area done so at pilot's own risk.						
ATIS	CTAF	UNICOM	GND CON	TOWER	APP CON	CLNC DEL	DEP CON
	122.8	122.8					
WEATHER 1-800-WX-BRIEF		NOTAMS 1-877-4-US-NTMS		ASOS / AWOS			
Fixed Base Operator		Telephone		Services			
Harpers Keep-em-Flying Hendry County		800-330-3596 863-675-1568		Airframe	Y	Telephone	Y
				Electronics	N	Lodging	Y
				Powerplant	Y	Dining	Y
				Rental Car	Y	Taxi	Y
				FUEL	100LL, Jet A		
				ATTENDED	0800-1700		

Lake City / Columbia Lake City Municipal Airport

Owner City of Lake City		Identifier LCQ
Manager D. Tom Sawyer		Latitude 30-10.922 N
	Lake City Municipal Airport	Longitude 82-34.616 W
	205 North Marion Avenue	Elevation 201 ft
	Lake City, FL 32055	From City 3 Miles E
Phone 386-719-5766	Fax 386-752-4896	Sectional Jacksonville
E-Mail tom.sawyer@ci.lake-city.fl.us		Hi Chart H-8H
Website www.lakecitymunicipalfbo.com/contact.htm		Lo Chart L-21D, 24G



Runway	Surface	Length	Width	Lighting		VGSI		
				Runway	Approach			
05/23	Asph	4,001 ft	75 ft	MIRL	/	/		
10/28	Asph	8,003 ft	150 ft	MIRL	/ REIL	P2L / P2L		
Airport Remarks	See Airport Facility Directory remarks and current NOTAMS. Right traffic Rwy 28. Helicopters advised to taxi on paved areas only.							
ATIS	CTAF	UNICOM	GND CON	TOWER	APP CON	CLNC DEL	DEP CON	
	119.2	122.7	121.9	119.2	125.375		125.375	
WEATHER		NOTAMS			ASOS / AWOS			
1-800-WX-BRIEF		1-877-4-US-NTMS			120.675		386-754-9366	
Fixed Base Operator			Telephone		Services			
Lake City Airport			386-752-1066		Airframe	Y	Telephone	Y
					Electronics	N	Lodging	Y
					Powerplant	Y	Dining	Y
					Rental Car	Y	Taxi	Y
					FUEL	100LL, Jet A		
					ATTENDED	1300-2300Z		

Lake Wales / Polk Chalet Suzanne Air Strip

Owner Chalet Suzanne Property Inc.
Manager Eric Hinshaw
 Chalet Suzanne Air Strip
 3800 Chalet Suzanne Drive
 Lake Wales, FL 33859-7763

Phone 863-676-6011 **Fax** 863-676-1814
E-Mail eric@chaletsuzanne.com
Website www.chaletsuzanne.com/

Identifier X25
Latitude 27-57.228 N
Longitude 81-36.85 W
Elevation 130 ft
From City 3 Miles N
Sectional Miami
Hi Chart
Lo Chart



Runway	Surface	Length	Width	Lighting		VGSI
				Runway	Approach	
18/36	Turf	2,063 ft	60 ft	NSTD	/	/

Airport Remarks	See Airport Facility Directory remarks and current NOTAMS. VFR only.						
------------------------	--	--	--	--	--	--	--

ATIS	CTAF	UNICOM	GND CON	TOWER	APP CON	CLNC DEL	DEP CON
	122.8	122.8					

WEATHER	NOTAMS	ASOS / AWOS			
1-800-WX-BRIEF	1-877-4-US-NTMS				
Fixed Base Operator		Telephone		Services	
Chalet Suzanne Air Strip		863-676-6011		Airframe	N Y
				Electronics	N Y
				Powerplant	N Y
				Rental Car	Y Y
				FUEL	100LL
				ATTENDED	1300-0200Z

Lake Wales / Polk Lake Wales Municipal Airport

Owner	Lake Wales Airport Authority	Identifier	X07
Manager	Betty Hill	Latitude	27-53.628 N
	Lake Wales Municipal Airport	Longitude	81-37.225 W
	450 South Airport Road	Elevation	127 ft
	Lake Wales, FL 33859	From City	2 Miles W
Phone	863-678-0080	Sectional	Miami
	Fax 863-678-1409	Hi Chart	
E-Mail	info@floridaskydiving.com	Lo Chart	L-21D, 24F
Website	www.cityoflakewales.com/airport		



Runway	Surface	Length	Width	Lighting		VGSI	
				Runway	Approach		
06/24	Asph	3,999 ft	100 ft	MIRL	/	P4R / P4L	
17/35	Asph	3,999 ft	75 ft		/	P2L / P2L	
Airport Remarks	See Airport Facility Directory remarks and current NOTAMS. Parachute jumping. Ultralight activity on & in vicinity of airport.						
ATIS	CTAF	UNICOM	GND CON	TOWER	APP CON	CLNC DEL	DEP CON
	122.8	122.8			120.65		120.65
WEATHER 1-800-WX-BRIEF		NOTAMS 1-877-4-US-NTMS		ASOS / AWOS			
Fixed Base Operator		Telephone		Services			
Skydive Lake Wales		863-678-0080		Airframe	N	Telephone	Y
				Electronics	N	Lodging	Y
				Powerplant	N	Dining	N
				Rental Car	Y	Taxi	Y
				FUEL	100LL, Jet A, Mogas		
				ATTENDED	1300Z-Dusk		

Lakeland / Polk Lakeland Linder Regional Airport

Owner City of Lakeland Manager John DuBose Lakeland Linder Regional Airport 3900 Don Emerson Drive, Suite 210 Lakeland, FL 33811	Identifier LAL Latitude 27-59.335 N Longitude 82-01.113 W Elevation 142 ft From City 4 Miles SW Sectional Miami Hi Chart H-8H Lo Chart L-21D, 24F	Phone 863-648-3299 Fax 863-648-3274 E-Mail john.dubose@lakelandgov.net Website www.lakelandairport.com/
--	--	---



Runway	Surface	Length	Width	Lighting		VGSI
				Runway	Approach	
05/23	Asph	5,000 ft	150 ft	HIRL	MALSR/	P4L / P4L
09/27	Asph	8,500 ft	150 ft	HIRL	/	P4L / P4L

Airport Remarks	See Airport Facility Directory remarks and current NOTAMS. Extensive bird activity on & in vicinity of airport.
------------------------	---

ATIS	CTAF	UNICOM	GND CON	TOWER	APP CON	CLNC DEL	DEP CON
118.025	124.5	122.95	121.4	124.5	120.65		120.65
					119.9		119.9

WEATHER 1-800-WX-BRIEF	NOTAMS 1-877-4-US-NTMS	ASOS / AWOS	
Fixed Base Operator		Telephone	
Landmark Aviation		863-644-0433	
Columbia Air Service		863-647-3911	
Services			
Airframe	Y	Telephone	Y
Electronics	Y	Lodging	Y
Powerplant	Y	Dining	Y
Rental Car	Y	Taxi	Y
FUEL		100LL, Jet A	
ATTENDED		1100-0300Z	

Lakeland / Polk South Lakeland Airport

Owner South Lakeland Airport, Inc. Manager Jay Kurtz South Lakeland Airport 7500 Coronet Road Mulberry, FL 33860-8307 Phone 863-701-0000 E-Mail liteplane@bigfoot.com Website	Fax 863-425-4923	Identifier X49 Latitude 27-56.1 N Longitude 82-02.638 W Elevation 110 ft From City 1 Miles S Sectional Miami Hi Chart Lo Chart
---	-------------------------	---



Runway	Surface	Length	Width	Lighting		VGSI	
				Runway	Approach		
14/32	Turf	3,115 ft	100 ft	/	/	/	
Airport Remarks	See Airport Facility Directory remarks and current NOTAMS. VFR only. Right traffic Rwy 14. Parachute jumping & ultralight activity on & in vicinity of airport. Airport has no night time operations. Turf runways may hold water after rain.						
ATIS	CTAF	UNICOM	GND CON	TOWER	APP CON	CLNC DEL	DEP CON
122.9							
WEATHER 1-800-WX-BRIEF		NOTAMS 1-877-4-US-NTMS			ASOS / AWOS		
Fixed Base Operator				Telephone		Services	
				Airframe	N	Telephone	Y
				Electronics	N	Lodging	Y
				Powerplant	N	Dining	Y
				Rental Car	Y	Taxi	N
				FUEL			
				ATTENDED		Sat-Sun 1400Z-Dusk	

Leesburg / Lake Leesburg International Airport

Owner	City of Leesburg	Identifier	LEE
Manager	Charlie Weller Leesburg International Airport P.O. 490630 Leesburg, FL 34749-0630	Latitude	28-49.368 N
Phone	352-516-7236	Longitude	81-48.551 W
E-Mail	charlie.weller@leesburgflorida.gov	Elevation	77 ft
Website	www.ci.leesburg.fl.us/airport/airport.asp	From City	3 Miles NE
	Fax 352-728-9804	Sectional	Jacksonville
		Hi Chart	H-8H
		Lo Chart	L-21D, 24F



Runway	Surface	Length	Width	Lighting		VGSI		
				Runway	Approach			
03/21	Asph	4,957 ft	100 ft	HIRL	/	P2L / P2L		
13/31	Asph	5,000 ft	100 ft	HIRL	/ REIL	V4L / V4L		
Airport Remarks	See Airport Facility Directory remarks and current NOTAMS.							
ATIS	CTAF	UNICOM	GND CON	TOWER	APP CON	CLNC DEL	DEP CON	
134.325	119.35	122.725	121.725	119.35	121.1		121.1	
WEATHER		NOTAMS		ASOS / AWOS				
1-800-WX-BRIEF		1-877-4-US-NTMS		134.325		352-787-1565		
Fixed Base Operator			Telephone		Services			
Sunair Aviation			352-787-2211		Airframe	Y	Telephone	Y
					Electronics	Y	Lodging	Y
					Powerplant	Y	Dining	Y
					Rental Car	Y	Taxi	Y
					FUEL	100LL, Jet A		
					ATTENDED	1200-0000Z		

Live Oak / Suwannee Suwannee County Airport

Owner	Suwannee County	Identifier	24J
Manager	Donald T. Robinson	Latitude	30-18.102 N
	Suwannee County Airport	Longitude	83-01.416 W
	224 Pine Avenue	Elevation	104 ft
	Live Oak, FL 32064	From City	2 Miles W
Phone	386-364-3400	Sectional	Jacksonville
E-Mail	donaldr@sucounty.org	Hi Chart	
Website	www.sucounty.org	Lo Chart	L-21D, 24G
	Fax 386-362-1032		



Runway	Surface	Length	Width	Lighting		VGSI		
				Runway	Approach			
07L/25R	Asph	4,037 ft	75 ft	MIRL	/	P2L / P2L		
07R/25L	Turf	1,850 ft	75 ft		REIL / REIL	/		
Airport Remarks	See Airport Facility Directory remarks and current NOTAMS. VFR only.							
ATIS	CTAF	UNICOM	GND CON	TOWER	APP CON	CLNC DEL	DEP CON	
	122.8	122.8						
WEATHER 1-800-WX-BRIEF		NOTAMS 1-877-4-US-NTMS		ASOS / AWOS 118.225 386-362-1731				
Fixed Base Operator			Telephone		Services			
					Airframe	Y	Telephone	Y
					Electronics	N	Lodging	Y
					Powerplant	Y	Dining	Y
					Rental Car	Y	Taxi	Y
					FUEL	100LL		
					ATTENDED	Mon-Sat 1300-2300Z		

Marathon / Monroe The Florida Keys Marathon Airport

Owner Monroe County	Identifier MTH	
Manager James R. "Reggie" Paros	Latitude 24-43.569 N	
The Florida Keys Marathon Airport	Longitude 81-03.83 W	
9400 Overseas Highway, Suite 200	Elevation 5 ft	
Marathon, FL 33050	From City 3 Miles E	
Phone 305-289-6060	Fax 305-289-6071	Sectional Miami
E-Mail paros-reggie@monroecounty-fl.gov	Hi Chart H-8I	Lo Chart L-23C
Website monroecofl.virtualtownhall.net/pages/index		



Runway	Surface	Length	Width	Lighting		VGSI
				Runway	Approach	
07/25	ASPH	5,008 ft	100 ft	MIRL	REIL/	P4L / P4L

Airport Remarks See Airport Facility Directory remarks and current NOTAMS. Extremely noise sensitive area. Noise abatement procedures.

ATIS	CTAF	UNICOM	GND CON	TOWER	APP CON	CLNC DEL	DEP CON
	122.8	122.8			133.5		133.5

WEATHER	NOTAMS	ASOS / AWOS
1-800-WX-BRIEF	1-877-4-US-NTMS	135.525 305-743-8373

Fixed Base Operator	Telephone	Services			
Marathon Jet Center	305-743-1995	Airframe	Y	Telephone	Y
Paradise Aviation	305-743-4222	Electronics	N	Lodging	Y
		Powerplant	Y	Dining	Y
		Rental Car	Y	Taxi	Y
		FUEL		100LL, Jet A1+	
		ATTENDED		1300-2300Z	

Marco Island / Collier Marco Island Airport

Owner Collier County Airport Authority Manager Robert R. "Bob" Tweedie Jr. Marco Island Airport 2005 Mainsail Drive, Suite 1 Naples, FL 34114-0824	Phone 239-642-7878 x23 Fax 239-695-3556 E-Mail RobertTweedie@colliergov.net Website www.colliergov.net/Index.aspx?page=21	Identifier MKY Latitude 25-59.703 N Longitude 81-40.352 W Elevation 5 ft From City 4 Miles NE Sectional Miami Hi Chart H-8H Lo Chart L-23B, 21D
--	---	--



Runway	Surface	Length	Width	Lighting		VGSI		
				Runway	Approach			
17/35	Asph	5,000 ft	100 ft	MIRL	/	P4L / P4L		
Airport Remarks	See Airport Facility Directory remarks and current NOTAMS. Right traffic Rwy 35. Numerous cranes operate W of field 180 ft lighted and unlighted. Landing & service fees for commercial flights.							
ATIS	CTAF	UNICOM	GND CON	TOWER	APP CON	CLNC DEL	DEP CON	
	122.8	122.8			119.75 134.75	120.8	119.75 134.75	
WEATHER		NOTAMS		ASOS / AWOS				
1-800-WX-BRIEF		1-877-4-US-NTMS		120.075		239-394-8187		
Fixed Base Operator			Telephone		Services			
Marco Island Executive Airport			239-394-3355		Airframe	N	Telephone	Y
					Electronics	N	Lodging	Y
					Powerplant	N	Dining	Y
					Rental Car	Y	Taxi	Y
					FUEL	100LL, Jet A		
					ATTENDED	1200-0000Z		

Marianna / Jackson Marianna Municipal Airport

Owner Marianna Municipal Airport Development Authority
Manager Homer Sims
 Marianna Municipal Airport
 3689 Industrial Drive
 Marianna, FL 32446

Phone 850-482-2281 **Fax** 850-482-4761
E-Mail jlaramore@earthlink.net
Website www.cityofmarianna.com/administration/airport.cfm

Identifier MAI
Latitude 30-50.145 N
Longitude 85-10.29 W
Elevation 110 ft
From City 4 Miles NE
Sectional New Orleans
Hi Chart
Lo Chart L-21C, 22I



Runway	Surface	Length	Width	Lighting		VGSI		
				Runway	Approach			
08/26	Asph	4,895 ft	100 ft		/	/		
18/36	Asph	4,896 ft	100 ft	MIRL	/	V2L / V2L		
Airport Remarks	See Airport Facility Directory remarks and current NOTAMS. Military performing special helicopter operations on & in vicinity of airport.							
ATIS	CTAF	UNICOM	GND CON	TOWER	APP CON	CLNC DEL	DEP CON	
	123.0	123.0			133.75		133.75	
WEATHER		NOTAMS		ASOS / AWOS				
1-800-WX-BRIEF		1-877-4-US-NTMS		133.525		850-482-6082		
Fixed Base Operator			Telephone		Services			
Marianna Municipal Airport			850-482-2281		Airframe	Y	Telephone	Y
					Electronics	N	Lodging	Y
					Powerplant	Y	Dining	Y
					Rental Car	Y	Taxi	Y
					FUEL	100LL, Jet A		
					ATTENDED	May-Oct 1300-0100Z Nov		

Melbourne / Brevard Melbourne International Airport

Owner	Melbourne Airport Authority	Identifier	MLB
Manager	Richard A. Ennis CPFO Melbourne International Airport One Air Terminal Parkway, Suite 220 Melbourne, FL 32901	Latitude	28-06.165 N
Phone	321-723-6227 x212	Longitude	80-38.748 W
E-Mail	rennis@mlbair.com	Elevation	33 ft
Website	www.mlbair.com	From City	2 Miles NW
	Fax 321-723-1194	Sectional	Jacksonville
		Hi Chart	H-8I
		Lo Chart	L-24F



Runway	Surface	Length	Width	Lighting		VGSI
				Runway	Approach	
05/23	Asph	3,001 ft	75 ft	MIRL	/	P2L / P2L
09L/27R	Asph	6,000 ft	150 ft	MIRL	/	P4L / P4L
09R/27L	Asph	10,181 ft	150 ft	HIRL	MALSR / REIL	P4L / P4L

Airport Remarks	See Airport Facility Directory remarks and current NOTAMS. Customs user fee airport.
------------------------	--

ATIS	CTAF	UNICOM	GND CON	TOWER	APP CON	CLNC DEL	DEP CON
132.55	118.2	122.95	121.9	118.2 124.05	132.65	121.9	132.65

WEATHER	NOTAMS	ASOS / AWOS
1-800-WX-BRIEF	1-877-4-US-NTMS	132.55 321-723-7403

Fixed Base Operator	Telephone	Services			
Atlantic Jet Center FIT Aviation	321-255-7111 321-674-6501	Airframe	Y	Telephone	Y
		Electronics	Y	Lodging	Y
		Powerplant	Y	Dining	Y
		Rental Car	Y	Taxi	Y
		FUEL	100LL, Jet A		
		ATTENDED	24 Hours		

Merritt Island / Brevard Merritt Island Airport


Owner	Titusville-Cocoa Airport District	Identifier	COI
Manager	Michael D. Powell A.C.E. Merritt Island Airport 355 Golden Knights Boulevard Titusville, FL 32780	Latitude	28-20.495 N
Phone	321-267-8780 x203	Longitude	80-41.130 W
E-Mail	mpowell@flairport.com	Elevation	7 ft
Website	www.flairport.com	From City	0 Miles
	Fax 321-383-4284	Sectional	Jacksonville
		Hi Chart	
		Lo Chart	L-24F



Runway	Surface	Length	Width	Lighting		VGSI	
				Runway	Approach		
11/29	Asph	3,601 ft	75 ft	MIRL	/	P2L / P2L	
Airport Remarks	See Airport Facility Directory remarks and current NOTAMS. Banner towing in vicinity of airport. 24-hour helicopter operations SW ramp.						
ATIS	CTAF	UNICOM	GND CON	TOWER	APP CON	CLNC DEL	DEP CON
	122.975	122.975			134.95		134.95
WEATHER 1-800-WX-BRIEF		NOTAMS 1-877-4-US-NTMS		ASOS / AWOS 119.025 321-986-8864			
Fixed Base Operator		Telephone		Services			
Island Aviation		321-453-2222		Airframe	Y	Telephone	Y
				Electronics	Y	Lodging	Y
				Powerplant	Y	Dining	Y
				Rental Car	Y	Taxi	Y
				FUEL	100LL, Jet A		
				ATTENDED	1300-0100Z		

Miami / Miami-Dade Dade-Collier Training and Transition Airport

Owner	Miami-Dade County	Identifier	TNT
Manager	Chris McArthur	Latitude	25-51.708 N
	Dade-Collier Training and Transition Airport	Longitude	80-53.820 W
	14201 Northwest LeJeune Road	Elevation	13 ft
	Opa-Locka, FL 33054	From City	36 Miles W
Phone	305-869-1660	Fax	305-869-1666
E-Mail	cmcarthur@miami-airport.com	Sectional	Miami
Website	www.miami-airport.com	Hi Chart	H-81
		Lo Chart	L-23C



Runway	Surface	Length	Width	Lighting		VGSI		
				Runway	Approach			
09/27	Asph	10,499 ft	150 ft	HIRL	SSALS/	/ P4L		
Airport Remarks	See Airport Facility Directory remarks and current NOTAMS. Right traffic Rwy 27. Wildlife on & in vicinity of airport. Be alert to low flying National Park Service aircraft all quadrants. Airport closed to public except by PPR with Miami-Dade County Aviation Dept 305-869-1700.							
ATIS	CTAF	UNICOM	GND CON	TOWER	APP CON	CLNC DEL	DEP CON	
	123.0	123.0			132.4		132.4	
WEATHER		NOTAMS		ASOS / AWOS				
1-800-WX-BRIEF		1-877-4-US-NTMS						
Fixed Base Operator			Telephone		Services			
					Airframe	N	Telephone	Y
					Electronics	N	Lodging	Y
					Powerplant	N	Dining	N
					Rental Car	N	Taxi	N
					FUEL			
					ATTENDED	24 Hours		

Miami / Miami-Dade Kendall-Tamiami Executive Airport

Owner	Miami-Dade County	Identifier	TMB
Manager	Michael Handrahan	Latitude	25-38.873 N
	Kendall-Tamiami Executive Airport	Longitude	80-25.967 W
	12800 Southwest 145th Avenue	Elevation	8 ft
	Miami, FL 33186	From City	13 Miles SW
Phone	305-869-1700	Fax	305-869-1780
E-Mail	mhandrahan@miami-airport.com	Sectional	Miami
Website	www.miami-airport.com	Hi Chart	H-8I
		Lo Chart	L-23C, A



Runway	Surface	Length	Width	Lighting		VGSI
				Runway	Approach	
09L/27R	Asph	5,003 ft	150 ft	MIRL	/	P4L / P2L
09R/27L	Asph	5,002 ft	150 ft	HIRL	MALSR /	V4L / P4L
13/31	Asph	4,001 ft	150 ft	MIRL	/	/

Airport Remarks	See Airport Facility Directory remarks and current NOTAMS. Rwy 09R right traffic when tower closed. Rwy 09L/27R closed when tower closed. Birds on & in vicinity of airport. Agricultural aircraft operating in vicinity of airport.						
ATIS	CTAF	UNICOM	GND CON	TOWER	APP CON	CLNC DEL	DEP CON
124.0	118.9		121.7	118.9	125.5	133.0	125.5
				134.6			
WEATHER		NOTAMS			ASOS / AWOS		
1-800-WX-BRIEF		1-877-4-US-NTMS			124.0		305-235-1332
Fixed Base Operator			Telephone		Services		
Air Sal			305-251-1982		Airframe	Y	Telephone Y
International Flight Center			305-238-8122		Electronics	Y	Lodging Y
Reliance Aviation of Miami			305-233-0310		Powerplant	Y	Dining Y
Silver Express			305-255-8753		Rental Car	Y	Taxi Y
CR Aviation			305-255-3003		FUEL	100LL, Jet A	
						ATTENDED	24 Hours

Miami / Miami-Dade Miami International Airport

Owner Miami-Dade County
Manager Jose Abreu
 Miami International Airport
 P.O. Box 592075
 Miami, FL 33159
Phone 305-876-7077
E-Mail JAbreu@miami-airport.com
Website www.miami-airport.com

Fax 305-876-0948


Identifier MIA
Latitude 25-47.595 N
Longitude 80-17.433 W
Elevation 8 ft
From City 8 Miles NW
Sectional Miami
Hi Chart H-81
Lo Chart L-23C, A



Runway	Surface	Length	Width	Lighting		VGSI	
				Runway	Approach		
08R/26L	Asph	10,506 ft	200 ft	HIRL	MALSR / MALSF	P4L / P4L	
09/27	Asph	13,000 ft	150 ft	HIRL	MALSR / MALSR	P4L / V4L	
12/30	Asph	9,354 ft	150 ft	HIRL	MALSR / MALS	P4R / P4L	
08L/26R	Asph	8,600 ft	150 ft	MIRL	REIL / REIL	P4L / P4L	
Airport Remarks	See Airport Facility Directory remarks and current NOTAMS. Right traffic Rwys 09 & 26L. Birds on & in vicinity of airport. Landing Fee.						
ATIS	CTAF	UNICOM	GND CON	TOWER	APP CON	CLNC DEL	DEP CON
119.15		123.0	127.5 121.8	123.9 118.3	124.85 See AFD	135.35 120.35	125.5 119.45
WEATHER 1-800-WX-BRIEF		NOTAMS 1-877-4-US-NTMS		ASOS / AWOS 119.15			305-870-0235
Fixed Base Operator			Telephone		Services		
Signature Flight Support			305-526-6344		Airframe	Y	Telephone
					Electronics	Y	Lodging
					Powerplant	Y	Dining
					Rental Car	Y	Taxi
					FUEL	100LL, Jet A	
					ATTENDED	24 Hours	

Miami / Miami-Dade Miami SPB

Owner City of Miami Manager Jean Munroe Miami SPB 1000 MacArthur Causeway Miami, FL 33132 Phone 305-799-2760 E-Mail jean@flychalks.com Website www.ci.miami.fl.us/economicdevelopment/Projects/aviation.asp	Identifier X44 Latitude 25-46.700 N Longitude 80-10.217 W Elevation 0 ft From City 2 Miles E Sectional Miami Hi Chart Lo Chart	
---	---	--



Runway	Surface	Length	Width	Lighting		VGSI		
				Runway	Approach			
NW/SE	Water	15,000 ft	600 ft	/	/			
Airport Remarks	See Airport Facility Directory remarks and current NOTAMS. VFR only. Numerous watercraft and large passenger vessels in area.							
ATIS	CTAF	UNICOM	GND CON	TOWER	APP CON	CLNC DEL	DEP CON	
	122.8	122.8						
WEATHER 1-800-WX-BRIEF		NOTAMS 1-877-4-US-NTMS			ASOS / AWOS			
Fixed Base Operator		Telephone			Services			
					Airframe	N	Telephone	Y
					Electronics	N	Lodging	Y
					Powerplant	N	Dining	Y
					Rental Car	Y	Taxi	Y
					FUEL			
					ATTENDED		Daylight hours	

Miami / Miami-Dade Opa Locka Airport

Owner	Miami-Dade County	Identifier	OPF
Manager	Chris McArthur Opa Locka Airport 14201 Northwest LeJeune Road Opa-Locka, FL 33054	Latitude	25-54.422 N
Phone	305-869-1660	Longitude	80-16.703 W
E-Mail	cmcarthur@miami-airport.com	Elevation	8 ft
Website	www.miami-airport.com/	From City	10 Miles N
	Fax 305-869-1666	Sectional	Miami
		Hi Chart	H-81
		Lo Chart	L-23C, A



Runway	Surface	Length	Width	Lighting		VGSI
				Runway	Approach	
09L/27R	Asph	8,002 ft	150 ft	HIRL	MALSR / MAL S	V4L / V4L
09R/27L	Asph	4,306 ft	100 ft	MIRL	/	V4L / P4L
12/30	Asph	6,800 ft	150 ft	HIRL	MALSR /	P4L / P4L

Airport Remarks	See Airport Facility Directory remarks and current NOTAMS. Right traffic Rwsy 09R & 27R. Birds in vicinity of airport. Banner towing in vicinity of airport. Mandatory traffic patterns for helo & fixed wing traffic.
------------------------	--

ATIS	CTAF	UNICOM	GND CON	TOWER	APP CON	CLNC DEL	DEP CON
125.9	120.7	120.7	121.9	120.7	128.6	119.2	128.6
				118.6			

WEATHER	NOTAMS	ASOS / AWOS
1-800-WX-BRIEF	1-877-4-US-NTMS	125.9 305-681-4063

Fixed Base Operator	Telephone	Services	
Piedmont Hawthorne Aviation	305-688-4148	Airframe	Y Telephone Y
South Florida Aviation Investments	786-251-3505	Electronics	Y Lodging Y
Miami Executive Aviation	305-687-8410	Powerplant	Y Dining N
National Aviation Services, Inc.	305-688-0077	Rental Car	Y Taxi Y
Air Repair	305-681-1278	FUEL	100LL, Jet A
		ATTENDED	24 Hours

Milton / Santa Rosa Peter Prince Field

Owner Santa Rosa County Manager Roger Blaylock P.E. Peter Prince Field 6051 Old Bagdad Highway, Suite 300 Milton, FL 32583 Phone 850-981-7100 Fax 850-983-2161 E-Mail rogerb@co.santa-rosa.fl.us Website www.co.santa-rosa.fl.us	Identifier 2R4 Latitude 30-38.257 N Longitude 86-59.619 W Elevation 82 ft From City 3 Miles E Sectional New Orleans Hi Chart Lo Chart L-21C, 22H
---	---



Runway	Surface	Length	Width	Lighting		VGSI	
				Runway	Approach		
18/36	Asph	3,700 ft	75 ft	MIRL	/	P2L / P2L	
Airport Remarks	See Airport Facility Directory remarks and current NOTAMS. Right traffic Rwy 18. Intensive military flight training in vicinity of airport.						
ATIS	CTAF	UNICOM	GND CON	TOWER	APP CON	CLNC DEL	DEP CON
	122.975	122.975			124.85		124.85
WEATHER 1-800-WX-BRIEF		NOTAMS 1-877-4-US-NTMS		ASOS / AWOS			
Fixed Base Operator		Telephone		Services			
Santa Rosa Aviation		850-623-4151		Airframe	Y	Telephone	Y
				Electronics	N	Lodging	Y
				Powerplant	Y	Dining	Y
				Rental Car	Y	Taxi	Y
				FUEL	100LL, Jet A1+		
				ATTENDED	1400Z-Dusk		

Naples / Collier Naples Municipal Airport

Owner	City of Naples Airport Authority	Identifier	APF
Manager	Theodore D. Soliday Naples Municipal Airport 160 Aviation Drive North Naples, FL 34104	Latitude	26-09.149 N
		Longitude	81-46.527 W
		Elevation	8 ft
Phone	239-643-0733	From City	2 Miles NE
E-Mail	tsoliday@flynaples.com	Sectional	Miami
Website	www.flynaples.com	Hi Chart	H-8H
	Fax 239-643-4084	Lo Chart	L-21D, 23B



Runway	Surface	Length	Width	Lighting		VGSI		
				Runway	Approach			
SW/NE	Turf	1,850 ft	100 ft	/	/	/		
05/23	Asph	5,290 ft	150 ft	MIRL	/ ODALS	P4R / P4L		
14/32	Asph	5,000 ft	100 ft	MIRL	REIL / REIL	P4L / P4L		
Airport Remarks	See Airport Facility Directory remarks and current NOTAMS. Right traffic Rwy 05 & 14. Use of turf Rwy SW/NE requires signed letter of agreement. Antenna tower 152 ft AGL located 1/2 mile east. Extremely noise sensitive area all quadrants. Noise abatement procedures.							
ATIS	CTAF	UNICOM	GND CON	TOWER	APP CON	CLNC DEL	DEP CON	
134.225	128.5	128.825	121.6	128.5	119.75 134.75	118.0	119.75 134.75	
WEATHER 1-800-WX-BRIEF		NOTAMS 1-877-4-US-NTMS		ASOS / AWOS 134.225 239-643-9886				
Fixed Base Operator			Telephone		Services			
Jet One			941-643-9700		Airframe	Y	Telephone	Y
Naples Airport Authority			239-643-0404		Electronics	Y	Lodging	Y
					Powerplant	Y	Dining	Y
					Rental Car	Y	Taxi	Y
					FUEL	100LL, Jet A		
					ATTENDED	0600-2200		

Navarre / Santa Rosa Ft Walton Beach Airport

Owner	Boomer Aviation, Inc.	Identifier	1J9
Manager	Mark Williams	Latitude	30-24.394 N
	Ft Walton Beach Airport	Longitude	86-49.748 W
	P.O. Box 1075	Elevation	22 ft
	Fort Walton Beach, FL 32549	From City	2 Miles E
Phone	850-244-1313	Sectional	New Orleans
	Fax 850-243-3366	Hi Chart	
E-Mail	Sandywilliams@boomeraviation.com		Lo Chart
Website			



Runway	Surface	Length	Width	Lighting		VGSI	
				Runway	Approach		
18/36	Turf	1,878 ft	60 ft	/	/	/	
Airport Remarks	See Airport Facility Directory remarks and current NOTAMS. VFR only. All takeoffs Rwy 18; all landings Rwy 36. No helicopter operations.						
ATIS	CTAF	UNICOM	GND CON	TOWER	APP CON	CLNC DEL	DEP CON
	122.7	122.7					
WEATHER 1-800-WX-BRIEF		NOTAMS 1-877-4-US-NTMS		ASOS / AWOS			
Fixed Base Operator		Telephone		Services			
				Airframe	N	Telephone	N
				Electronics	N	Lodging	Y
				Powerplant	N	Dining	Y
				Rental Car	Y	Taxi	Y
				FUEL			
				ATTENDED		1500Z-Dusk	

New Smyrna Beach / Volusia Massey Ranch Airpark

Owner	Massey Ranch Airpark	Identifier	X50
Manager	Dale Massey Massey Ranch Airpark P.O. Box 1947 New Smyrna Beach, FL 32170-1947	Latitude	28-58.733 N
Phone	386-428-3818	Longitude	80-55.503 W
E-Mail	cbm3764@hotmail.com	Elevation	12 ft
Website	www.masseyranchairpark.com/	From City	3 Miles S
	Fax 386-428-3818	Sectional	Jacksonville
		Hi Chart	
		Lo Chart	L-24F



Runway	Surface	Length	Width	Lighting		VGSI		
				Runway	Approach			
18/36	Asph	3,845 ft	60 ft	LIRL	/	/		
Airport Remarks	See Airport Facility Directory remarks and current NOTAMS. Glider, banner towing, aerobatics & parachuting activity on & in vicinity of airport.							
ATIS	CTAF	UNICOM	GND CON	TOWER	APP CON	CLNC DEL	DEP CON	
	122.7	122.7			125.35		125.35	
WEATHER		NOTAMS		ASOS / AWOS				
1-800-WX-BRIEF		1-877-4-US-NTMS						
Fixed Base Operator			Telephone		Services			
Airpark Aviation Center, Inc.			386-427-7708		Airframe	Y	Telephone	Y
					Electronics	N	Lodging	Y
					Powerplant	Y	Dining	Y
					Rental Car	Y	Taxi	Y
					FUEL	100LL, Jet A		
					ATTENDED	Mon-Fri 1330-1700Z Sat-		

New Smyrna Beach / Volusia New Smyrna Beach Municipal Airport

Owner	City of New Smyrna Beach	Identifier	EVB
Manager	Rhonda Walker New Smyrna Beach Municipal Airport 124 Industrial Park Avenue New Smyrna Beach, FL 32168	Latitude	29-03.342 N
Phone	386-424-2209	Longitude	80-56.935 W
E-Mail	Rwalker@cityofnsb.com	Elevation	12 ft
Website	www.cityofnsb.com/departments_airport.htm	From City	3 Miles NW
	Fax 386-424-2198	Sectional	Jacksonville
		Hi Chart	H-8H
		Lo Chart	L-24F



Runway	Surface	Length	Width	Lighting		VGSI
				Runway	Approach	
02/20	Asph	4,000 ft	100 ft		/	/
07/25	Asph	5,000 ft	75 ft		/	/
11/29	Asph	4,319 ft	100 ft	MIRL	/	P4L / P4L

Airport Remarks	See Airport Facility Directory remarks and current NOTAMS. Airport closed for ultralights except by prior permission. Birds on & in vicinity of airport. Noise abatement procedures.
------------------------	--

ATIS	CTAF	UNICOM	GND CON	TOWER	APP CON	CLNC DEL	DEP CON
124.625	119.675	122.95	121.325	119.675	125.35		125.35

WEATHER 1-800-WX-BRIEF	NOTAMS 1-877-4-US-NTMS	ASOS / AWOS	
Fixed Base Operator		Telephone	
Vintage Props & Jets		386-423-1773	
Epic Aviation		386-409-5583	
		Services	
	Airframe	Y	Telephone Y
	Electronics	N	Lodging Y
	Powerplant	Y	Dining Y
	Rental Car	Y	Taxi Y
	FUEL	100LL, Jet A	
	ATTENDED	1200-0000Z	

Ocala / Marion Ocala International - Jim Taylor Field

Owner City of Ocala Manager Matt Grow Ocala International - Jim Taylor Field 750 Southwest 60th Avenue Ocala, FL 34474 Phone 352-629-8377 E-Mail MGrow@ocalafl.org Website www.ocalaairport.com/	Identifier OCF Latitude 29-10.357 N Longitude 82-13.450 W Elevation 89 ft From City 4 Miles W Sectional Jacksonville Hi Chart H-8H Lo Chart L-21D, 24F	Fax 352-861-2227
--	---	-------------------------



Runway	Surface	Length	Width	Lighting		VGSI		
				Runway	Approach			
08/26	Asph	3,010 ft	50 ft		/	/		
18/36	Asph	7,463 ft	150 ft	MIRL	/ MALS R	P4L / P4L		
Airport Remarks	See Airport Facility Directory remarks and current NOTAMS. Rwy 36 designated calm wind runway. Customs service unavailable.							
ATIS	CTAF	UNICOM	GND CON	TOWER	APP CON	CLNC DEL	DEP CON	
	123.0	123.0			118.6		118.6	
WEATHER 1-800-WX-BRIEF		NOTAMS 1-877-4-US-NTMS		ASOS / AWOS 128.125 352-237-8525				
Fixed Base Operator			Telephone		Services			
Landmark Aviation			352-237-3444		Airframe	Y	Telephone	Y
					Electronics	Y	Lodging	Y
					Powerplant	Y	Dining	Y
					Rental Car	Y	Taxi	Y
					FUEL	100LL, Jet A1+		
					ATTENDED	1230-0100Z		

Okeechobee / Okeechobee Okeechobee County Airport

Owner	Okeechobee County	Identifier	OBE
Manager	Vernon Gray	Latitude	27-15.967 N
	Okeechobee County Airport	Longitude	80-51.9 W
	2800 Northwest 20th Trail	Elevation	34 ft
	Okeechobee, FL 34972	From City	3 Miles NW
Phone	863-467-5505	Sectional	Miami
	Fax 863-467-3838	Hi Chart	H-8I
E-Mail	vgray@co.okeechobee.fl.us	Lo Chart	L-23C
Website	www.okeechobeeairport.com/index.php		



Runway	Surface	Length	Width	Lighting		VGSI
				Runway	Approach	
14/32	Asph	4,000 ft	75 ft		REIL / REIL	/
05/23	Asph	5,000 ft	100 ft	MIRL	REIL / REIL	P4R / P4L

Airport Remarks	See Airport Facility Directory remarks and current NOTAMS. VFR only. Parachute jumping. Ultralight activity on & in vicinity of airport.
------------------------	--

ATIS	CTAF	UNICOM	GND CON	TOWER	APP CON	CLNC DEL	DEP CON
	123.0	123.0					

WEATHER	NOTAMS	ASOS / AWOS
1-800-WX-BRIEF	1-877-4-US-NTMS	118.675 863-467-1148

Fixed Base Operator	Telephone	Services			
Okeechobee Jet Center	863-467-5888	Airframe	Y	Telephone	Y
		Electronics	N	Lodging	Y
		Powerplant	Y	Dining	Y
		Rental Car	Y	Taxi	Y
		FUEL		100LL, Jet A	
		ATTENDED		1300-2200Z	

Orlando / Orange Executive Airport

Owner Greater Orlando Aviation Authority Manager Kevin McNamara Executive Airport 365 Rickenbacker Drive Orlando, FL 32803 Phone 407-896-9171 Fax 407-896-5699 E-Mail kmcnamara@goaa.org Website www.orlandoairports.net/orl/index.htm	Identifier ORL Latitude 28-32.728 N Longitude 81-19.977 W Elevation 113 ft From City 3 Miles E Sectional Jacksonville Hi Chart H-8H Lo Chart L-21D, 24F
---	--



Runway	Surface	Length	Width	Lighting		VGSI
				Runway	Approach	
07/25	Asph	6,003 ft	150 ft	HIRL	MALSR / REIL	P2L / V4L
13/31	Asph	4,638 ft	100 ft	HIRL	REIL / REIL	P2L / P2L

Airport Remarks	See Airport Facility Directory remarks and current NOTAMS. Right traffic Rwy 25 & 31. Banner towing operations S Rwy 07/25. Birds in vicinity of airport. Noise sensitive airport. Noise abatement procedures.
------------------------	--

ATIS	CTAF	UNICOM	GND CON	TOWER	APP CON	CLNC DEL	DEP CON
127.25	118.7	122.95	121.4	118.7	124.8	128.45	124.8
					See AFD	See AFD	

WEATHER	NOTAMS	ASOS / AWOS	
1-800-WX-BRIEF	1-877-4-US-NTMS	127.25	407-658-6753
Fixed Base Operator		Telephone	
Executive Air Center		407-896-2799	
Showalter Flying Services		407-894-7331	
Services			
Airframe	Y	Telephone	Y
Electronics	Y	Lodging	Y
Powerplant	Y	Dining	Y
Rental Car	Y	Taxi	Y
FUEL	100. Jet A		
ATTENDED	24 Hours		

Orlando / Osceola Kissimmee Gateway Airport

Owner	City of Kissimmee	Identifier	ISM
Manager	Terry Lloyd Kissimmee Gateway Airport 301 North Dyer Boulevard, Suite 101 Kissimmee, FL 34741	Latitude	28-17.388 N
Phone	407-847-4600	Longitude	81-26.225 W
E-Mail	tlloyd@kissimmee.org	Elevation	82 ft
Website	www.kissimmeeairport.com/	From City	16 Miles SW
	Fax 407-847-8399	Sectional	Jacksonville
		Hi Chart	H-8H
		Lo Chart	L-21D, 24F



Runway	Surface	Length	Width	Lighting		VGSI
				Runway	Approach	
06/24	Asph	5,000 ft	150 ft	MIRL	/	P4L / P4L
15/33	Asph	6,000 ft	100 ft	MIRL	MALSF /	P4L / P4L

Airport Remarks	See Airport Facility Directory remarks and current NOTAMS. Right traffic Rwy 06 & 15. Airport closed to ultralight aircraft except by prior permission. Noise sensitive area 1/2 mile north of approach end Rwy 24. Noise abatement procedures.
------------------------	---

ATIS	CTAF	UNICOM	GND CON	TOWER	APP CON	CLNC DEL	DEP CON
	124.45	122.95	121.7	124.45	119.4	121.7	119.4

WEATHER	NOTAMS	ASOS / AWOS																													
1-800-WX-BRIEF	1-877-4-US-NTMS	128.775	407-847-0533																												
Fixed Base Operator		Telephone																													
Kissimmee Aviation Services	407-847-9095	<table border="1" style="width: 100%; border-collapse: collapse; text-align: center;"> <thead> <tr> <th colspan="4">Services</th> </tr> <tr> <th>Airframe</th> <th>Y</th> <th>Telephone</th> <th>Y</th> </tr> </thead> <tbody> <tr> <td>Electronics</td> <td>Y</td> <td>Lodging</td> <td>Y</td> </tr> <tr> <td>Powerplant</td> <td>Y</td> <td>Dining</td> <td>Y</td> </tr> <tr> <td>Rental Car</td> <td>Y</td> <td>Taxi</td> <td>Y</td> </tr> <tr> <td>FUEL</td> <td></td> <td colspan="2">100LL, Jet A</td> </tr> <tr> <td>ATTENDED</td> <td></td> <td colspan="2">1200-0200Z</td> </tr> </tbody> </table>		Services				Airframe	Y	Telephone	Y	Electronics	Y	Lodging	Y	Powerplant	Y	Dining	Y	Rental Car	Y	Taxi	Y	FUEL		100LL, Jet A		ATTENDED		1200-0200Z	
Services																															
Airframe	Y			Telephone	Y																										
Electronics	Y			Lodging	Y																										
Powerplant	Y			Dining	Y																										
Rental Car	Y	Taxi	Y																												
FUEL		100LL, Jet A																													
ATTENDED		1200-0200Z																													
Marathon Flight Service	407-846-6128																														
Attraction Jet Center	407-518-7766																														
Ranger Aviation	407-870-9033																														
Reilly Aviation	407-847-7477																														

Orlando / Orange Orlando International Airport

Owner	Greater Orlando Aviation Authority	Identifier	MCO
Manager	Steve Gardner	Latitude	28-25.733 N
	Orlando International Airport	Longitude	81-18.962 W
	One Airport Boulevard	Elevation	96 ft
	Orlando, FL 32827-4399	From City	6 Miles SE
Phone	407-825-2051	Fax	407-825-2022
E-Mail	sgardner@goaa.org	Sectional	Jacksonville
Website	www.orlandoairports.net/main.htm	Hi Chart	H-8H
		Lo Chart	L-21D, 24F



Runway	Surface	Length	Width	Lighting		VGSI
				Runway	Approach	
17R/35L	Conc	10,000 ft	150 ft	HIRL	ALSF2 / ALSF2	/
18L/36R	Conc	12,005 ft	200 ft	HIRL	/ ALSF2	V6L /
18R/36L	Conc	12,004 ft	200 ft	HIRL	MALSR / REIL	/V6L
17L/35R	Conc	9,000 ft	150 ft	HIRL	ALSF2 / ALSF2	P4L / P4R


Airport Remarks	See Airport Facility Directory remarks and current NOTAMS. Right traffic Rwy 18R. Birds & deer on & in vicinity of airport. Bright lights on road between Rwy 17R/35L & Rwy 17L/35R may be mistaken for runway lights. Pilots should operate Mode C on all taxiways & runways.						
------------------------	--	--	--	--	--	--	--

ATIS	CTAF	UNICOM	GND CON	TOWER	APP CON	CLNC DEL	DEP CON
121.25 Arr		122.95	121.8	118.45	124.8	134.7	124.8
120.525 Dep				124.3	See AFD		See AFD

WEATHER 1-800-WX-BRIEF	NOTAMS 1-877-4-US-NTMS	ASOS / AWOS	
		121.25	407-855-5235
Fixed Base Operator		Telephone	
Galaxy Aviation of Orlando, Inc.		407-851-8304	
Signature Flight Support		407-825-6999	
Services			
Airframe	Y	Telephone	Y
Electronics	Y	Lodging	Y
Powerplant	Y	Dining	Y
Rental Car	Y	Taxi	Y
FUEL	100LL, Jet A		
ATTENDED	24 Hours		

Orlando / Seminole Orlando Sanford International Airport

Owner	Sanford Airport Authority	Identifier	SFB
Manager	Larry Dale	Latitude	28-46.658 N
	Orlando Sanford International Airport	Longitude	81-14.249 W
	1200 Red Cleveland Boulevard	Elevation	55 ft
	Sanford, FL 32773-6844	From City	16 Miles NE
Phone	407-322-0186	Sectional	Jacksonville
	Fax 407-585-4045	Hi Chart	H-8H
E-Mail	ldale@osaa.net	Lo Chart	L-21D, 24F
Website	www.orlandosanfordairport.com		



Runway	Surface	Length	Width	Lighting		VGSI
				Runway	Approach	
09L/27R	Asph	9,600 ft	150 ft	HIRL	MALSR / MALSR	P4L / P4L
09C/27C	Asph	3,578 ft	75 ft	MIRL	REIL /	P2L / P2L
18/36	Asph	6,002 ft	150 ft	MIRL	REIL / REIL	P4L / P4L
09R/27L	Asph	3,500 ft	75 ft	MIRL	REIL / REIL	P4R / P4L

Airport Remarks See Airport Facility Directory remarks and current NOTAMS. Right traffic Rwys 09C, 09R & 36. Dense flight training activity in traffic pattern & local areas. Rwy 09R/27L primary flight training runway. Noise sensitive areas. Noise abatement procedures.

ATIS	CTAF	UNICOM	GND CON	TOWER	APP CON	CLNC DEL	DEP CON
125.975	120.3		121.35	120.3 135.25	119.775 121.1	121.35	119.775 121.1

WEATHER	NOTAMS	ASOS / AWOS
1-800-WX-BRIEF	1-877-4-US-NTMS	125.975 407-321-9384

Fixed Base Operator	Telephone	Services			
StarPort	407-321-8880	Airframe	Y	Telephone	Y
Avion Jet Center	407-328-9997	Electronics	Y	Lodging	Y
		Powerplant	Y	Dining	Y
		Rental Car	Y	Taxi	Y
		FUEL		100LL, Jet A	
		ATTENDED		24 Hours	

Ormond Beach / Volusia Ormond Beach Municipal Airport

Owner	City of Ormond Beach	Identifier	OMN
Manager	Tom Lipps Ormond Beach Municipal Airport P. O. Box 277 Ormond Beach, FL 32175-0277	Latitude	29-18.69 N
Phone	386 676-3224	Longitude	81-06.829 W
E-Mail	lipps@ormondbeach.org	Elevation	28 ft
Website	www.ormondbeach.org/Airport/ormondairport.htm	From City	3 Miles NW
	Fax 386 676-3330	Sectional	Jacksonville
		Hi Chart	
		Lo Chart	L-21D, 24G



Runway	Surface	Length	Width	Lighting		VGSI		
				Runway	Approach			
08/26	Asph	4,004 ft	75 ft	MIRL	/	P2L / P2L		
17/35	Asph	3,701 ft	100 ft	MIRL	REIL/	P2L / P2L		
Airport Remarks	See Airport Facility Directory remarks and current NOTAMS. Right traffic Rwy's 17 & 26. Noise abatement procedures all runways: fly runway heading to 1,000 ft before proceeding on course.							
ATIS	CTAF	UNICOM	GND CON	TOWER	APP CON	CLNC DEL	DEP CON	
118.475	119.075	123.05	121.625	119.075	125.8	121.625	125.8	
WEATHER		NOTAMS		ASOS / AWOS				
1-800-WX-BRIEF		1-877-4-US-NTMS		118.475		386-615-7084		
Fixed Base Operator			Telephone		Services			
Ormond Beach Flight Center			386-672-9862		Airframe	Y	Telephone	Y
Sunrise Aviation			386-677-5724		Electronics	N	Lodging	Y
					Powerplant	Y	Dining	Y
					Rental Car	Y	Taxi	Y
					FUEL	100LL, Jet A		
					ATTENDED	24 Hours		

Pahokee / Palm Beach Palm Beach County Glades Airport

Owner	Palm Beach County	Identifier	PHK
Manager	Peter Labbe Palm Beach County Glades Airport 846 PBIA West Palm Beach, FL 33406-1491	Latitude	26-47.150 N
Phone	561-626-9771	Longitude	80-41.607 W
E-Mail	plabbe@pbia.org	Elevation	18 ft
Website	www.pbia.org/ga/glades.aspx	From City	3 Miles SW
	Fax 561-471-7427	Sectional	Miami
		Hi Chart	
		Lo Chart	L-23C



Runway	Surface	Length	Width	Lighting		VGSI
				Runway	Approach	
17/35	Asph	4,116 ft	75 ft	MIRL	/	V2L / V2L

Airport Remarks	See Airport Facility Directory remarks and current NOTAMS. Parachute jumping. Birds on & in vicinity of airport.
------------------------	--

ATIS	CTAF	UNICOM	GND CON	TOWER	APP CON	CLNC DEL	DEP CON
	122.8	122.8			124.6		124.6

WEATHER	NOTAMS	ASOS / AWOS
1-800-WX-BRIEF	1-877-4-US-NTMS	115.4

Fixed Base Operator	Telephone	Services			
Pahokee Aviation	561-924-5253	Airframe	N	Telephone	Y
		Electronics	N	Lodging	Y
		Powerplant	N	Dining	Y
		Rental Car	N	Taxi	Y
		FUEL		100LL, Jet A	
		ATTENDED		1200-0000Z	

Palatka / Putnam Palatka Municipal-Lt. Kay Larkin Field

Owner	City of Palatka	Identifier	28J
Manager	Donna Franklin	Latitude	29-39.515 N
	Palatka Municipal-Lt. Kay Larkin Field	Longitude	81-41.322 W
	4015 Reid Street Hwy 100	Elevation	49 ft
	Palatka, FL 32177	From City	2 Miles NW
Phone	386-329-0148	Sectional	Jacksonville
		Hi Chart	H-8H
E-Mail	palatka28j@hotmail.com	Lo Chart	L-21D, 24G
Website	www.PalatkaKayLarkin.com		
	Fax 386-312-2230		



Runway	Surface	Length	Width	Lighting		VGSI
				Runway	Approach	
09/27	Asph	6,000 ft	100 ft	MIRL	/	P4L / P4L
12/30	Asph	3,000 ft	75 ft		/	/
17/35	Asph	3,500 ft	75 ft	MIRL	/	P2L / P2L


Airport Remarks	See Airport Facility Directory remarks and current NOTAMS. Parachute jumping. Wildlife on & in vicinity of airport.
------------------------	---

ATIS	CTAF	UNICOM	GND CON	TOWER	APP CON	CLNC DEL	DEP CON
	122.8	122.8			118.175		118.175

WEATHER	NOTAMS	ASOS / AWOS	
1-800-WX-BRIEF	1-877-4-US-NTMS		
Fixed Base Operator		Telephone	
Kay Larkin Airport		386-329-0100	
Services			
Airframe	Y	Telephone	Y
Electronics	N	Lodging	Y
Powerplant	Y	Dining	Y
Rental Car	Y	Taxi	Y
FUEL	100LL, Jet A		
ATTENDED	1000-2300Z		

Palm Coast / Flagler Flagler County Airport

Owner Flagler County	Identifier XFL
Manager Jack E. Thompson Jr. Flagler County Airport 201 Airport Road Palm Coast, FL 32164	Latitude 29-28.43 N
Phone 386-437-0401 Fax 386-437-7459	Longitude 81-12.380 W
E-Mail jthompson@flaglercounty.org	Elevation 33 ft
Website www.flaglercountyairport.com/	From City 5 Miles N
	Sectional Jacksonville
	Hi Chart H-8H
	Lo Chart L-21D,



Runway	Surface	Length	Width	Lighting		VGSI		
				Runway	Approach			
11/29	Asph	4,999 ft	100 ft	MIRL	/	P2L / P2L		
18W/36W	Water	3,000 ft	500 ft		/	/		
06/24	Asph	5,000 ft	100 ft	MIRL	/	P2L / P2L		
Airport Remarks	See Airport Facility Directory remarks and current NOTAMS. Parachute jumping. Occasional ultralight and gyro-copter activity center & south of airport. Touch & go and stop & go landings prohibited except PPR. Noise abatement procedures.							
ATIS	CTAF	UNICOM	GND CON	TOWER	APP CON	CLNC DEL	DEP CON	
	123.0	123.0			125.8		125.8	
WEATHER 1-800-WX-BRIEF		NOTAMS 1-877-4-US-NTMS		ASOS / AWOS 128.325 386-437-0267				
Fixed Base Operator			Telephone		Services			
Flagler County Airport			386-437-0401		Airframe	Y	Telephone	Y
					Electronics	N	Lodging	Y
					Powerplant	Y	Dining	Y
					Rental Car	Y	Taxi	Y
					FUEL	100LL, Jet A		
					ATTENDED	1200-2300Z		

Palmetto / Manatee Airport Manatee

Owner Reeder Farms
Manager Tom Reeder
 Airport Manatee
 10608 U.S. Highway 41 North
 Palmetto, FL 34221
Phone 941-722-9296
E-Mail
Website

Fax 941-721-9067

Identifier 48X
Latitude 27-38.552 N
Longitude 82-31.256 W
Elevation 27 ft
From City 7 Miles NE
Sectional Miami
Hi Chart
Lo Chart



Runway	Surface	Length	Width	Lighting		VGSI
				Runway	Approach	
07/25	Turf	3,323 ft	100 ft	LIRL	/	/
Airport Remarks	See Airport Facility Directory remarks and current NOTAMS. VFR only. Right traffic Rwy 07.					
ATIS	CTAF	UNICOM	GND CON	TOWER	APP CON	CLNC DEL DEP CON
122.9						
WEATHER 1-800-WX-BRIEF		NOTAMS 1-877-4-US-NTMS		ASOS / AWOS		
Fixed Base Operator			Telephone		Services	
Airport Manatee			941-722-9296		Airframe	Telephone Y
					Electronics	Lodging Y
					Powerplant	Dining Y
					Rental Car	Taxi Y
					FUEL	
					ATTENDED	Mon-Fri 1400-2200Z Sat 1

Panacea / Wakulla Wakulla County Airport

Owner Wakulla County
Manager John K. Russell Sr.
 Wakulla County Airport
 9 Cessna Lane
 Panacea, FL 32346
Phone 850-984-4739
E-Mail russelljohnk@comcast.net
Website

Fax 850-984-4739

Identifier 2J0
Latitude 29-59.346 N
Longitude 84-23.727 W
Elevation 11 ft
From City 3 Miles S
Sectional Jacksonville
Hi Chart
Lo Chart



Runway	Surface	Length	Width	Lighting		VGSI
				Runway	Approach	
18/36	Turf	2,590 ft	70 ft	LIRL	/	/
Airport Remarks	See Airport Facility Directory remarks and current NOTAMS. VFR only. Parachute jumping.					
ATIS	CTAF	UNICOM	GND CON	TOWER	APP CON	CLNC DEL DEP CON
122.9						
WEATHER 1-800-WX-BRIEF		NOTAMS 1-877-4-US-NTMS			ASOS / AWOS	
Fixed Base Operator			Telephone		Services	
				Airframe	N	Telephone N
				Electronics	N	Lodging Y
				Powerplant	N	Dining Y
				Rental Car	N	Taxi N
				FUEL		
				ATTENDED		Unattended

Panama City / Bay Panama City-Bay County International Airport

Owner Manager	Panama City-Bay County Airport & Industrial District	Identifier	PFN
	Randall S. Curtis	Latitude	30-12.725 N
Phone	Panama City-Bay County International Airport	Longitude	85-40.968 W
	3173 Airport Road, Box A	Elevation	20 ft
E-Mail	Panama City, FL 32405	From City	3 Miles NW
	850-763-6751	Sectional	New Orleans
Website	rcurtis@pcairport.com	Hi Chart	H-8G
	www.pcaairport.com	Lo Chart	L-21C, 22I
	Fax 850-785-5674		



Runway	Surface	Length	Width	Lighting		VGSI		
				Runway	Approach			
05/23	Asph	4,884 ft	150 ft	MIRL	/	V4L / V4L		
14/32	Asph	6,308 ft	150 ft	HIRL	MALSR / REIL	/ V4L		
Airport Remarks	See Airport Facility Directory remarks and current NOTAMS. Heavy bird activity on & in vicinity of airport. Aircraft arriving/departing SE-NW use caution due to intensive military jets transiting airport traffic area 1,500 ft & above on approach to Tyndall AFB.							
ATIS	CTAF	UNICOM	GND CON	TOWER	APP CON	CLNC DEL	DEP CON	
119.975	120.5	122.95	121.65	120.5	124.15		124.15	
					See AFD		See AFD	
WEATHER 1-800-WX-BRIEF		NOTAMS 1-877-4-US-NTMS			ASOS / AWOS			
					119.975		850-872-0385	
Fixed Base Operator			Telephone		Services			
Precision Flight Center Sowell Aviation			850-873-8773 850-785-4325		Airframe	Y	Telephone	Y
					Electronics	Y	Lodging	Y
					Powerplant	Y	Dining	Y
					Rental Car	Y	Taxi	Y
					FUEL	100LL, Jet A		
					ATTENDED	24 Hours		

Pensacola / Escambia Coastal Airport

Owner Coastal Airport L. C. V. Manager Teresa K. Gilmore Coastal Airport 6001 West Nine Mile Road Pensacola, FL 32526	Identifier 83J Latitude 30-31.845 N Longitude 87-23.249 W Elevation 110 ft From City 10 Miles NW Sectional New Orleans Hi Chart Lo Chart
Phone 850-944-1284 Fax 850-944-3525 E-Mail TKGilmore@Panhandle.rr.com Website	



Runway	Surface	Length	Width	Lighting		VGSI			
				Runway	Approach				
18/36	Turf	2,526 ft	210 ft	/	/	/			
Airport Remarks	See Airport Facility Directory remarks and current NOTAMS. VFR only. Right traffic Rwy 18. Extensive military helicopter operations adjacent to airport 1/4 mile NE. Glider activity on and in vicinity of airport.								
ATIS	CTAF	UNICOM	GND CON	TOWER	APP CON	CLNC DEL	DEP CON		
	122.8	122.8							
WEATHER 1-800-WX-BRIEF		NOTAMS 1-877-4-US-NTMS			ASOS / AWOS				
Fixed Base Operator				Telephone		Services			
						Airframe	Y	Telephone	Y
						Electronics	N	Lodging	Y
						Powerplant	Y	Dining	Y
						Rental Car	N	Taxi	Y
						FUEL			
						ATTENDED	1500Z-Sunset		

Pensacola / Escambia Ferguson Airport

Owner Donald Ferguson		Identifier 82J
Manager Donald Ferguson		Latitude 30-23.929 N
		Longitude 87-20.915 W
		Elevation 27 ft
		From City 7 Miles SW
Phone 850-453-4181	Fax 850-453-4727	Sectional New Orleans
E-Mail fergusonairport@yahoo.com		Hi Chart
Website www.pafw.com/ferguson.htm		Lo Chart L-121C, 22H



Runway	Surface	Length	Width	Lighting		VGSI	
				Runway	Approach		
18/36	Turf-Asph	3,200 ft	120 ft	LIRL	/	/	
Airport Remarks	See Airport Facility Directory remarks and current NOTAMS. VFR only. Airport lies within 3 nm of NAS Pensacola-Forrest Sherman Field (NPA). Frequent flight demonstrations and preactive airshows at NAS Pensacola.						
ATIS	CTAF	UNICOM	GND CON	TOWER	APP CON	CLNC DEL	DEP CON
	122.8	122.8					
WEATHER 1-800-WX-BRIEF		NOTAMS 1-877-4-US-NTMS		ASOS / AWOS			
Fixed Base Operator		Telephone		Services			
Macpheargus, Inc.		850-453-4181		Airframe	Y	Telephone	Y
				Electronics	Y	Lodging	Y
				Powerplant	Y	Dining	Y
				Rental Car	Y	Taxi	Y
				FUEL	100LL		
				ATTENDED	Mon-Sat 1400-2400Z, Sun		

Pensacola / Escambia Pensacola Regional Airport

Owner City of Pensacola	Identifier PNS
Manager Frank R. Miller	Latitude 30-28.398 N
Pensacola Regional Airport	Longitude 87-11.247 W
2430 Airport Blvd, Suite 225	Elevation 121 ft
Pensacola, FL 32504	From City 3 Miles NE
Phone 850-436-5000	Sectional New Orleans
Fax 850-436-5006	Hi Chart H-7E , 8G
E-Mail fmiller@ci.pensacola.fl.us	Lo Chart L-21C, 22H
Website flypensacola.com	



Runway	Surface	Length	Width	Lighting		VGSI		
				Runway	Approach			
08/26	Asph	7,000 ft	150 ft	HIRL	REIL / REIL	P4L / P4L		
17/35	Asph	7,004 ft	150 ft	HIRL	MALSR / REIL	/ V4L		
Airport Remarks	See Airport Facility Directory remarks and current NOTAMS. Birds on & in vicinity of airport. Rwy 08 is preferred departure runway. Fixed wing VFR departures proceed to airport boundary before turning unless otherwise directed by ATC.							
ATIS	CTAF	UNICOM	GND CON	TOWER	APP CON	CLNC DEL	DEP CON	
121.25	119.9	122.95	121.9	119.9	120.05	123.725	120.05	
					See AFD		See AFD	
WEATHER 1-800-WX-BRIEF		NOTAMS 1-877-4-US-NTMS			ASOS / AWOS			
					121.25		850-436-4799	
Fixed Base Operator			Telephone		Services			
Pensacola Aviation			850-434-0636		Airframe	Y	Telephone	Y
					Electronics	N	Lodging	Y
					Powerplant	Y	Dining	Y
					Rental Car	Y	Taxi	Y
					FUEL	100LL, Jet A		
					ATTENDED	24 Hours		

Perry / Taylor Perry-Foley Airport

Owner Taylor County		Identifier 40J
Manager William "Bill" Roberts		Latitude 30-04.161 N
		Longitude 83-34.837 W
		Elevation 45 ft
		From City 3 Miles S
Phone 850-838-3519	Fax 850-838-3407	Sectional Jacksonville
E-Mail tstanaland@yahoo.com		Hi Chart
Website www.taylorcountygov.com/airport.htm		Lo Chart L-21D, 22I



Runway	Surface	Length	Width	Lighting		VGSI
				Runway	Approach	
06/24	Asph	4,378 ft	150 ft		/	/
12/30	Asph	4,754 ft	100 ft	MIRL	REIL / REIL	P2L / P2L
18/36	Asph	4,986 ft	100 ft	MIRL	REIL / REIL	P2L / P2L

Airport Remarks	See Airport Facility Directory remarks and current NOTAMS.
------------------------	--

ATIS	CTAF	UNICOM	GND CON	TOWER	APP CON	CLNC DEL	DEP CON
	122.8	122.8			135.325		135.325

WEATHER	NOTAMS	ASOS / AWOS
1-800-WX-BRIEF	1-877-4-US-NTMS	118.375 850-838-3526

Fixed Base Operator	Telephone	Services			
Perry-Foley Airport	850-838-3519	Airframe	N	Telephone	Y
		Electronics	N	Lodging	Y
		Powerplant	N	Dining	Y
		Rental Car	Y	Taxi	Y
		FUEL		100LL, Jet A	
		ATTENDED		Unattended	

Pierson / Volusia Pierson Municipal Airport

Owner Town of Pierson
Manager James T. Peterson
 Pierson Municipal Airport
 106 North Center Street
 Pierson, FL 32180
Phone 386-749-2661
E-Mail pierson@usa2net.net
Website

Fax 386-749-3239

Identifier 2J8
Latitude 29-15.0 N
Longitude 81-27.554 W
Elevation 63 ft
From City 1 Miles N
Sectional Jacksonville
Hi Chart
Lo Chart



Runway	Surface	Length	Width	Lighting		VGSI	
				Runway	Approach		
05/23	Turf	2,585 ft	184 ft	/	/	/	
Airport Remarks	See Airport Facility Directory remarks and current NOTAMS. VFR only. Right traffic Rwy 23.						
ATIS	CTAF	UNICOM	GND CON	TOWER	APP CON	CLNC DEL	DEP CON
	122.9						
WEATHER 1-800-WX-BRIEF		NOTAMS 1-877-4-US-NTMS			ASOS / AWOS		
Fixed Base Operator				Telephone		Services	
				Airframe	N	Telephone	Y
				Electronics	N	Lodging	Y
				Powerplant	N	Dining	Y
				Rental Car	N	Taxi	N
				FUEL			
				ATTENDED		Unattended	

Plant City / Hillsborough Plant City Airport

Owner Hillsborough County Aviation Authority Manager Paul A. Phillips Plant City Airport P.O. Box 22287 Tampa, FL 33622-2287	Phone 813-870-8775 Fax 813-870-7829 E-Mail PPhillips@tampaairport.com Website www.tampaairport.com/about/general_aviation/pcm.asp	Identifier PCM Latitude 28-00.13 N Longitude 82-09.855 W Elevation 154 ft From City 2 Miles SW Sectional Jacksonville Hi Chart Lo Chart L-21D, 24F
--	---	--



Runway	Surface	Length	Width	Lighting		VGSI		
				Runway	Approach			
10/28	Asph	3,950 ft	75 ft	MIRL	REIL / REIL	P2L / P2L		
Airport Remarks	See Airport Facility Directory remarks and current NOTAMS.							
ATIS	CTAF	UNICOM	GND CON	TOWER	APP CON	CLNC DEL	DEP CON	
	123.0	123.0			120.65 119.9		120.65 119.9	
WEATHER		NOTAMS		ASOS / AWOS				
1-800-WX-BRIEF		1-877-4-US-NTMS		120.025		813-764-8259		
Fixed Base Operator			Telephone		Services			
Plant City Airport Services			813-752-4710		Airframe	Y	Telephone	Y
					Electronics	N	Lodging	Y
					Powerplant	Y	Dining	Y
					Rental Car	Y	Taxi	Y
					FUEL	100. Jet A		
					ATTENDED	1200-0000Z		

Pompano Beach / Broward Pompano Beach Airport

Owner City of Pompano Beach Manager Steven Rocco Pompano Beach Airport 1001 Northeast 10th Street Pompano Beach, FL 33060 Phone 954-786-4135 Fax 954-786-4136 E-Mail steve.rocco@copbfl.com Website www.mypompanobeach.org/directory/airport/index.htm	Identifier PMP Latitude 26-14.828 N Longitude 80-06.663 W Elevation 19 ft From City 1 Miles NE Sectional Miami Hi Chart Lo Chart L-23C, A
---	--



Runway	Surface	Length	Width	Lighting		VGSI
				Runway	Approach	
06/24	Asph	4,001 ft	150 ft	MIRL	REIL/	P2L / P2L
10/28	Asph	3,502 ft	100 ft	MIRL	REIL/	P2L / V2L
15/33	Asph	4,418 ft	150 ft	MIRL	ODALS/ REIL	P4L / P4L

Airport Remarks	See Airport Facility Directory remarks and current NOTAMS. Numerous birds on & in vicinity of airport. All runways noise sensitive. Contact airport manager for helo & fixed wing operating procedures.
------------------------	---

ATIS	CTAF	UNICOM	GND CON	TOWER	APP CON	CLNC DEL	DEP CON
120.55	125.4	122.95	121.9	125.4	119.7		119.7

WEATHER	NOTAMS	ASOS / AWOS
1-800-WX-BRIEF	1-877-4-US-NTMS	120.55 954-783-3720

Fixed Base Operator	Telephone	Services			
Anthony Aviation	954-824-1995	Airframe	Y	Telephone	Y
		Electronics	Y	Lodging	Y
		Powerplant	Y	Dining	Y
		Rental Car	Y	Taxi	Y
		FUEL		100LL, Jet A	
		ATTENDED		1300-0100Z	

Port St Joe / Gulf Costin Airport

Owner Costin Aviation, Inc.
Manager Leonard Costin
 Costin Airport
 2724 Apalachee Parkway
 Tallahassee, FL 32301
Phone 850-877-7189
E-Mail lcostinca@earthlink.net
Website

Fax 850-656-8190

Identifier A51
Latitude 29-45.513 N
Longitude 85-17.345 W
Elevation 13 ft
From City 2 Miles S
Sectional New Orleans
Hi Chart
Lo Chart



Runway	Surface	Length	Width	Lighting		VGSI	
				Runway	Approach		
18/36	Turf	3,140 ft	60 ft	/	/	/	
Airport Remarks	See Airport Facility Directory remarks and current NOTAMS. VFR only. No touch & go landings. Landing fee.						
ATIS	CTAF	UNICOM	GND CON	TOWER	APP CON	CLNC DEL	DEP CON
	122.9						
WEATHER 1-800-WX-BRIEF		NOTAMS 1-877-4-US-NTMS		ASOS / AWOS			
Fixed Base Operator		Telephone		Services			
				Airframe	N	Telephone	N
				Electronics	N	Lodging	Y
				Powerplant	N	Dining	Y
				Rental Car	N	Taxi	Y
				FUEL			
				ATTENDED		Unattended	

Punta Gorda / Charlotte Charlotte County Airport

Owner Charlotte County Airport Authority Manager Gary P. Quill Charlotte County Airport 28000 A-1 Airport Road Punta Gorda, FL 33982	Phone 941-639-1101 E-Mail gary@flypgd.com Website www.flypgd.com	Fax 941-639-4792	Identifier PGD Latitude 26-55.212 N Longitude 81-59.431 W Elevation 25 ft From City 3 Miles SE Sectional Miami Hi Chart H-8H Lo Chart L-21D, 23B
--	---	-------------------------	---



Runway	Surface	Length	Width	Lighting		VGSI
				Runway	Approach	
03/21	Asph	6,580 ft	150 ft	MIRL	REIL / REIL	P4L / P4L
09/27	Asph	2,630 ft	60 ft		/	/
15/33	Asph	5,127 ft	150 ft	MIRL	REIL / REIL	P4L / P4L

Airport Remarks	See Airport Facility Directory remarks and current NOTAMS.
------------------------	--

ATIS	CTAF	UNICOM	GND CON	TOWER	APP CON	CLNC DEL	DEP CON
	122.975	122.975			126.8	127.05	126.8
					134.75		134.75

WEATHER	NOTAMS	ASOS / AWOS
1-800-WX-BRIEF	1-877-4-US-NTMS	135.675 941-639-0076

Fixed Base Operator	Telephone	Services				
Charlotte County Airport Authority	941-639-4119	Airframe	Y	Telephone	Y	
		Electronics	Y	Lodging	Y	
		Powerplant	Y	Dining	Y	
		Rental Car	Y	Taxi	Y	
		FUEL	100LL, Jet A, Jet A+			
		ATTENDED	24 Hrs			

Punta Gorda / Charlotte Shell Creek Airpark

Owner Frank V. Moss
Manager Richard F Howe
 Shell Creek Airpark
 36880 Washington Loop Road
 Punta Gorda, FL 33982-9506
Phone 941-628-3564 **Fax** 941-639-3051
E-Mail killmosquitorh@yahoo.com
Website

Identifier F13
Latitude 26-58.137 N
Longitude 81-54.939 W
Elevation 20 ft
From City 7 Miles E
Sectional Miami
Hi Chart
Lo Chart



Runway	Surface	Length	Width	Lighting		VGSI
				Runway	Approach	
18/36	Turf	2,600 ft	65 ft	/	/	/
Airport Remarks	See Airport Facility Directory remarks and current NOTAMS. VFR only. Parachute jumping. Glider activity on & in vicinity of airport.					
ATIS	CTAF	UNICOM	GND CON	TOWER	APP CON	CLNC DEL DEP CON
122.9						
WEATHER 1-800-WX-BRIEF		NOTAMS 1-877-4-US-NTMS			ASOS / AWOS	
Fixed Base Operator			Telephone		Services	
Howe Enerprise			941-628-3564		Airframe	N Telephone N
					Electronics	N Lodging N
					Powerplant	N Dining N
					Rental Car	N Taxi N
					FUEL	
					ATTENDED	Mon-Fri 1400-2200Z

Quincy / Gadsden Quincy Municipal Airport

Owner Quincy-Gadsden Airport Authority		Identifier 2J9
Manager Larry L. "Don" Sirmons Quincy Municipal Airport P.O. Box 1905 Quincy, FL 32353		Latitude 30-35.872 N Longitude 84-33.446 W Elevation 221 ft From City 2 Miles NE Sectional Jacksonville Hi Chart Lo Chart L-21D, 22I
Phone 850-627-0217	Fax 850-627-6280	
E-Mail quincyairport@tds.net		
Website		



Runway	Surface	Length	Width	Lighting		VGSI
				Runway	Approach	
14/32	Asph	2,684 ft	75 ft	LIRL	/	P2R / P2L
Airport Remarks	See Airport Facility Directory remarks and current NOTAMS. Right traffic Rwy 14. Extensive parachute jumping operations on airport. Unmarked turf landing area adjacent Rwy 14/32 along NE side.					
ATIS	CTAF	UNICOM	GND CON	TOWER	APP CON	CLNC DEL DEP CON
	122.7	122.7			128.7 135.325	128.7 135.325
WEATHER 1-800-WX-BRIEF	NOTAMS 1-877-4-US-NTMS			ASOS / AWOS		
Fixed Base Operator		Telephone		Services		
				Airframe	Y	Telephone Y
				Electronics	N	Lodging Y
				Powerplant	Y	Dining Y
				Rental Car	N	Taxi Y
				FUEL	100LL	
				ATTENDED	1300Z-Dusk	

River Ranch / Polk River Ranch Resort Airport

Owner	Westgate Resorts Central Florida Investments	Identifier	2RR
Manager	Dean Maddux River Ranch Resort Airport 3200 River Ranch Boulevard River Ranch, FL 33867	Latitude	27-46.935 N
Phone	863-692-1321 x40046	Longitude	81-12.321 W
E-Mail	dean_maddux@wgresorts.com	Elevation	55 ft
Website	Fax 863-692-0717	From City	0 Miles NW
		Sectional	Miami
		Hi Chart	
		Lo Chart	L-21D, 24F



Runway	Surface	Length	Width	Lighting		VGSI			
				Runway	Approach				
16/34	Asph	4,950 ft	75 ft	/	/	/			
Airport Remarks	See Airport Facility Directory remarks and current NOTAMS. VFR only. Right traffic Rwy 34. Airport closed for night operations indefinitely.								
ATIS	CTAF	UNICOM	GND CON	TOWER	APP CON	CLNC DEL	DEP CON		
	122.8	122.8							
WEATHER 1-800-WX-BRIEF		NOTAMS 1-877-4-US-NTMS			ASOS / AWOS				
Fixed Base Operator				Telephone		Services			
Westgate River Ranch Aviation				863-692-2907		Airframe	N	Telephone	Y
						Electronics	N	Lodging	Y
						Powerplant	N	Dining	Y
						Rental Car	N	Taxi	Y
						FUEL	100LL		
						ATTENDED	24 Hours		

Sarasota / Sarasota Sarasota/Bradenton International Airport

Owner	Sarasota-Manatee Airport Authority	Identifier	SRQ	
Manager	Fredrick J. Piccolo	Latitude	27-23.727 N	
	Sarasota/Bradenton International Airport	Longitude	82-33.263 W	
	6000 Airport Circle	Elevation	31 ft	
	Sarasota, FL 34243-2105	From City	3 Miles N	
Phone	941-359-5200 x4200	Fax	941-359-5054	
E-Mail	fredrick.piccolo@srq-airport.com		Sectional	Miami
Website	www.srq-airport.com		Hi Chart	H-8H
		Lo Chart	L-21D, 23B	



Runway	Surface	Length	Width	Lighting		VGSI		
				Runway	Approach			
04/22	Asph	5,009 ft	150 ft	HIRL	/ REIL	P4L / P4L		
14/32	Asph	9,503 ft	150 ft	HIRL	MALSRR / MALSRR	P4L / P4L		
Airport Remarks	See Airport Facility Directory remarks and current NOTAMS. Birds on & in vicinity of airport. Noise abatement procedures. U.S. Customs user fee airport.							
ATIS	CTAF	UNICOM	GND CON	TOWER	APP CON	CLNC DEL	DEP CON	
134.15	120.1	122.95	121.9	120.1	119.65 124.95	118.25	119.65 124.95	
WEATHER		NOTAMS		ASOS / AWOS				
1-800-WX-BRIEF		1-877-4-US-NTMS		134.15		941-359-0117		
Fixed Base Operator			Telephone		Services			
Jones Aviation Service			941-355-8100		Airframe	Y	Telephone	Y
Dolphin Aviation			941-355-2902		Electronics	Y	Lodging	Y
					Powerplant	Y	Dining	Y
					Rental Car	Y	Taxi	Y
					FUEL	100LL, Jet A		
					ATTENDED	24 Hours		

Sebastian / Indian River Sebastian Municipal Airport

Owner	City of Sebastian	Identifier	X26
Manager	Joe Griffin	Latitude	27-48.768 N
	Sebastian Municipal Airport	Longitude	80-29.737 W
	202 Airport Drive, East	Elevation	21 ft
	Sebastian, FL 32958	From City	1 Miles W
Phone	772-228-7013	Sectional	Miami
		Hi Chart	
E-Mail	jgriffin@cityofsebastian.org	Lo Chart	L-19C
Website	www.sebastianairport.org		
	Fax 772-228-7078		



Runway	Surface	Length	Width	Lighting		VGSI		
				Runway	Approach			
04/22	Asph	4,000 ft	100 ft	LIRL	/	/		
08/26	Asph	3,200 ft	75 ft		/	/		
Airport Remarks	See Airport Facility Directory remarks and current NOTAMS. Right traffic Rwy's 22 & 26. VFR only. Parachute jumping.							
ATIS	CTAF	UNICOM	GND CON	TOWER	APP CON	CLNC DEL	DEP CON	
	123.05	123.05						
WEATHER		NOTAMS		ASOS / AWOS				
1-800-WX-BRIEF		1-877-4-US-NTMS		123.05		671-262-3825		
Fixed Base Operator			Telephone		Services			
Skydive Sebastian			772-388-5672		Airframe	Y	Telephone	Y
J & S Aviation			772-589-5858		Electronics	N	Lodging	Y
Sebastian Aero Services			772-589-0800		Powerplant	Y	Dining	Y
					Rental Car	N	Taxi	N
					FUEL	100LL, Jet A		
					ATTENDED	0800-1700 Mon-Fri		


Sebring / Highlands Sebring Regional Airport

Owner Sebring Airport Authority
Manager Mike Willingham
 Sebring Regional Airport
 128 Authority Lane
 Sebring, FL 33870

Phone 863-655-6444 x103
E-Mail mike@sebring-airport.com
Website www.sebring-airport.com

Fax 863-655-6468

Identifier SEF
Latitude 27-27.384 N
Longitude 81-20.544 W
Elevation 63 ft
From City 6 Miles SE
Sectional Miami
Hi Chart H-8H
Lo Chart L-21D, 23B



Runway	Surface	Length	Width	Lighting		VGSI		
				Runway	Approach			
14/32	Conc	5,190 ft	300 ft		/	/		
18/36	Asph	5,190 ft	150 ft	MIRL	/	P4L / P4L		
Airport Remarks	See Airport Facility Directory remarks and current NOTAMS.							
ATIS	CTAF	UNICOM	GND CON	TOWER	APP CON	CLNC DEL	DEP CON	
	122.7	122.7			127.2		127.2	
WEATHER 1-800-WX-BRIEF		NOTAMS 1-877-4-US-NTMS		ASOS / AWOS 119.475 863-655-6424				
Fixed Base Operator			Telephone		Services			
Sebring Flight Center			863-655-6455		Airframe	Y	Telephone	Y
					Electronics	N	Lodging	Y
					Powerplant	Y	Dining	Y
					Rental Car	Y	Taxi	Y
					FUEL	100LL, Jet A		
					ATTENDED	Mon-Fri 1300-2300Z Sat-		

St Petersburg / Pinellas Albert Whitted Airport

Owner	City of St Petersburg	Identifier	SPG
Manager	Richard J. Lesniak Albert Whitted Airport 107 8th Avenue Southeast Saint Petersburg, FL 33701	Latitude	27-45.907 N
Phone	727-893-7657	Longitude	82-37.618 W
E-Mail	Richard.Lesniak@stpete.org	Elevation	7 ft
Website	www.stpete.org/airport/index.htm	From City	0 Miles E
	Fax 727-822-4767	Sectional	Miami
		Hi Chart	
		Lo Chart	L-21D, 24F



Runway	Surface	Length	Width	Lighting		VGSI		
				Runway	Approach			
06/24	Asph	3,677 ft	75 ft	MIRL	/ REIL	P2L / P2L		
18/36	Asph	2,864 ft	150 ft	MIRL	REIL / REIL	P2L / P2R		
Airport Remarks	See Airport Facility Directory remarks and current NOTAMS. Right traffic Rwy 06 & 36. Numerous birds on & in vicinity of airport. Seagulls on runway during inclement weather. Banner towing east of Rwy 18/36. Heavy jets operating in vicinity of SPG at and above 1,600'.							
ATIS	CTAF	UNICOM	GND CON	TOWER	APP CON	CLNC DEL	DEP CON	
	127.4	122.95	121.8	127.4	125.3		125.3	
					119.65		119.65	
WEATHER		NOTAMS		ASOS / AWOS				
1-800-WX-BRIEF		1-877-4-US-NTMS		118.875		727-821-4334		
Fixed Base Operator			Telephone		Services			
Bay Air			727-822-4217		Airframe	Y	Telephone	Y
West Florida Helicopters			727-823-5200		Electronics	Y	Lodging	Y
					Powerplant	Y	Dining	Y
					Rental Car	Y	Taxi	Y
					FUEL	100LL, Jet A, Jet A1		
					ATTENDED	1200-0200Z		

St Petersburg/Clearwater / Pinellas St Petersburg-Clearwater International Airport

Owner Manager	Pinellas County	Identifier	PIE
	Noah Lagos	Latitude	27-54.646 N
	St Petersburg-Clearwater International Airport	Longitude	82-41.246 W
	14700 Terminal Boulevard, Suite 221	Elevation	10 ft
	Clearwater, FL 33762	From City	8 Miles N
Phone	727-453-7801	Sectional	Miami
	Fax 727-453-7846	Hi Chart	H-8H
E-Mail	nlagos@co.pinellas.fl.us	Lo Chart	L-21D, 24F
Website	www.fly2pie.com		



Runway	Surface	Length	Width	Lighting		VGSI
				Runway	Approach	
04/22	Asph	5,500 ft	150 ft	MIRL	REIL / REIL	P4L / P4L
09/27	Asph	5,165 ft	150 ft	MIRL	REIL / REIL	P4L / V4R
17L/35R	Asph	8,500 ft	150 ft	HIRL	MALSR /	P4L / P4L
17R/35L	Asph	4,000 ft	75 ft		/	/ P2L

Airport Remarks	See Airport Facility Directory remarks and current NOTAMS. Rwy 17R/35L daylight VFR only; used as lighted Twy A at night. Noise sensitive area 5 miles N extending one mile E & W of localizer southbound to shoreline. Noise abatement procedures.
------------------------	---

ATIS	CTAF	UNICOM	GND CON	TOWER	APP CON	CLNC DEL	DEP CON
134.5	118.3	122.95	121.9	118.3 128.4	125.3	120.6	125.3

WEATHER	NOTAMS	ASOS / AWOS
1-800-WX-BRIEF	1-877-4-US-NTMS	134.5 727-531-3456

Fixed Base Operator	Telephone	Services			
Air-1/ Air BP	727-539-6545	Airframe	Y	Telephone	Y
Jet Executive Center	727-530-3453	Electronics	Y	Lodging	Y
Signature Flight Support	727-531-1441	Powerplant	Y	Dining	Y
		Rental Car	Y	Taxi	Y
		FUEL	100LL, Jet A, Jet A1+		
		ATTENDED	24 hours		

St. Augustine / St. Johns St Augustine Airport

Owner	St. Augustine-St. Johns County Airport Authority	Identifier	SGJ
Manager	Edward R. Wuellner St Augustine Airport 4796 US Highway 1 North St. Augustine, FL 32095	Latitude	29-57.555 N
Phone	904-209-0090 x303	Longitude	81-20.385 W
E-Mail	erw@sgj-airport.com	Elevation	10 ft
Website	www.sgj-airport.com/	From City	4 Miles N
	Fax 904-209-0528	Sectional	Jacksonville
		Hi Chart	H-8H
		Lo Chart	L-21D, 24G



Runway	Surface	Length	Width	Lighting		VGSI
				Runway	Approach	
02/20	Asph	2,614 ft	75 ft	MIRL	/	/
06/24	Asph	2,701 ft	60 ft	MIRL	/	P2L/
13/31	Asph	7,996 ft	150 ft	HIRL	/	V4L / P4L
See AFD	Water					

Airport Remarks	See Airport Facility Directory remarks and current NOTAMS. Aerobatic activity along E side Rwy 13/31.
------------------------	---

ATIS	CTAF	UNICOM	GND CON	TOWER	APP CON	CLNC DEL	DEP CON
119.625	127.625	122.95	121.175	127.625	120.75		120.75

WEATHER	NOTAMS	ASOS / AWOS	
1-800-WX-BRIEF	1-877-4-US-NTMS	119.625	904-824-7084
Fixed Base Operator		Telephone	
Galaxy Aviation		904-824-1995	
St. Augustine Airport Authority		904-825-6860	
Services			
Airframe	Y	Telephone	Y
Electronics	Y	Lodging	Y
Powerplant	Y	Dining	Y
Rental Car	Y	Taxi	Y
FUEL	100LL, Jet A		
ATTENDED	1100-0200Z		

Stuart / Martin Witham Field

Owner Martin County
Manager Michael C. Moon A.A.E.
 Witham Field
 1871 South East Airport Road
 Stuart, FL 34996
Phone 772-221-2374
E-Mail mmoon@martin.fl.us
Website www.martin.fl.us

Fax 772-221-2381

Identifier SUA
Latitude 27-10.853 N
Longitude 80-13.265 W
Elevation 18 ft
From City 1 Miles SE
Sectional Miami
Hi Chart H-8I
Lo Chart L-23C



Runway	Surface	Length	Width	Lighting		VGSI
				Runway	Approach	
07/25	Asph	4,652 ft	100 ft	MIRL	/	P2L / P2L
12/30	Asph	5,826 ft	100 ft	MIRL	REIL / REIL	P4L / P4L
16/34	Asph	5,000 ft	100 ft		/	/

Airport Remarks See Airport Facility Directory remarks and current NOTAMS. Birds on & in vicinity of airport. Noise sensitive areas all quadrants. Noise abatement procedures.

ATIS	CTAF	UNICOM	GND CON	TOWER	APP CON	CLNC DEL	DEP CON
134.475	126.6		121.7	126.6	128.3		128.3

WEATHER	NOTAMS	ASOS / AWOS
1-800-WX-BRIEF	1-877-4-US-NTMS	134.475 772-781-1642

Fixed Base Operator	Telephone	Services	
Stuart Jet Center	772-288-6700	Airframe	Y
Galaxy Aviation	772-781-4720	Electronics	N
		Lodging	Y
		Powerplant	Y
		Dining	Y
		Rental Car	Y
		Taxi	Y
		FUEL	100LL, Jet A
		ATTENDED	1200-0100Z

Tallahassee / Leon Tallahassee Regional Airport

Owner	City of Tallahassee	Identifier	TLH
Manager	Kenneth M. Austin Tallahassee Regional Airport 3300 Capital Circle, Southwest, Suite 1 Tallahassee, FL 32310-8700	Latitude	30-23.792 N
Phone	850-891-7808	Longitude	84-21.20 W
E-Mail	austink@talgov.com	Elevation	81 ft
Website	www.talgov.com/residents/transportation/airport.cfm	From City	4 Miles SW
	Fax 850-891-7837	Sectional	Jacksonville
		Hi Chart	H-8H
		Lo Chart	L-21D, 22I



Runway	Surface	Length	Width	Lighting		VGSI		
				Runway	Approach			
09/27	Asph	8,000 ft	150 ft	HIRL	REIL / ALSF2	P4L / P4L		
18/36	Asph	6,076 ft	150 ft	HIRL	REIL / MALS R	P4L / P4L		
Airport Remarks	See Airport Facility Directory remarks and current NOTAMS. Birds on & in vicinity of airport.							
ATIS	CTAF	UNICOM	GND CON	TOWER	APP CON	CLNC DEL	DEP CON	
119.45	118.7	122.95	121.9	118.7	128.7	126.65	128.7	
					See AFD		See AFD	
WEATHER		NOTAMS			ASOS / AWOS			
1-800-WX-BRIEF		1-877-4-US-NTMS			119.45		850-576-3665	
Fixed Base Operator			Telephone		Services			
Flightline Group, Inc.			850-575-5924		Airframe	Y	Telephone	Y
					Electronics	Y	Lodging	Y
					Powerplant	Y	Dining	Y
					Rental Car	Y	Taxi	Y
					FUEL	100LL, Jet A		
					ATTENDED	24 hours		

Tallahassee /Havana / Leon Tallahassee Commercial Airport

Owner	J. W. Hinson	Identifier	68J
Manager	Johnnie H. Stephens	Latitude	30-32.839 N
	Tallahassee Commercial Airport	Longitude	84-22.431 W
	6601 North Monroe St.	Elevation	155 ft
	Tallahassee, FL 32303	From City	8 Miles NW
Phone	850-562-1945	Sectional	Jacksonville
E-Mail	jwhinson@joimail.com	Hi Chart	
Website		Lo Chart	L-21D, 22I
	Fax 850-562-4145		



Runway	Surface	Length	Width	Lighting		VGSI		
				Runway	Approach			
16/34	Asph	3,002 ft	62 ft	NSTD	/	/		
Airport Remarks	See Airport Facility Directory remarks and current NOTAMS. Non-FAA approved low intensity lights.							
ATIS	CTAF	UNICOM	GND CON	TOWER	APP CON	CLNC DEL	DEP CON	
	122.8	122.8			128.7		128.7	
					135.325		135.325	
WEATHER		NOTAMS		ASOS / AWOS				
1-800-WX-BRIEF		1-877-4-US-NTMS		117.5				
Fixed Base Operator			Telephone		Services			
Tallahassee Commercial Airport			850-562-1945		Airframe	N	Telephone	Y
					Electronics	N	Lodging	Y
					Powerplant	N	Dining	Y
					Rental Car	Y	Taxi	Y
					FUEL	100LL, Jet A		
					ATTENDED	1400-2300Z		

Tampa / Hillsborough Peter O Knight Airport

Owner	Hillsborough County Aviation Authority	Identifier	TPF
Manager	Paul A. Phillips Peter O Knight Airport P.O. Box 22287 Tampa, FL 33622-2287	Latitude	27-54.935 N
Phone	813-870-8775	Longitude	82-26.956 W
E-Mail	PPhillips@tampaairport.com	Elevation	8 ft
Website	www.tampaairport.com/about/general_aviation/tpf.asp	From City	3 Miles S
	Fax 813-870-7829	Sectional	Miami
		Hi Chart	
		Lo Chart	L-21D, 24F



Runway	Surface	Length	Width	Lighting		VGSI
				Runway	Approach	
03/21	Asph	3,405 ft	100 ft	MIRL	/ REIL	V4L /
17/35	Asph	2,688 ft	75 ft	MIRL	/	/ P2R

Airport Remarks See Airport Facility Directory remarks and current NOTAMS. Right traffic Rwsy 03 & 35. Seagulls on & in vicinity of airport. Ship channel in approach to Rwy 17 & 21. Ocean going vessels in ship channel E. MacDill AFB located 4 miles SE.

ATIS	CTAF	UNICOM	GND CON	TOWER	APP CON	CLNC DEL	DEP CON
	122.8	122.8			119.9	119.8	119.9

WEATHER	NOTAMS	ASOS / AWOS
1-800-WX-BRIEF	1-877-4-US-NTMS	118.925 813-251-6824

Fixed Base Operator	Telephone	Services			
Atlas Aviation	813-251-1752	Airframe	Y	Telephone	Y
		Electronics	N	Lodging	Y
		Powerplant	Y	Dining	Y
		Rental Car	Y	Taxi	Y
		FUEL		100LL, Jet A	
		ATTENDED		1000Z-0200Z	

Tampa / Hillsborough Tampa International Airport

Owner	Hillsborough County Aviation Authority	Identifier	TPA
Manager	Ed Cooley Tampa International Airport P.O. Box 22287 Tampa, FL 33622-2228	Latitude	27-58.528 N
Phone	813-870-8700 x8711	Longitude	82-32.0 W
E-Mail	ecooley@tampaairport.com	Elevation	26 ft
Website	www.TampaAirport.com	From City	6 Miles W
	Fax 813-870-8758	Sectional	Miami
		Hi Chart	H-8H
		Lo Chart	L-21D, 24F



Runway	Surface	Length	Width	Lighting		VGSI			
				Runway	Approach				
09/27	Asph	6,999 ft	150 ft	HIRL	REIL / REIL	P4L / P4L			
18L/36R	Asph	8,300 ft	150 ft	HIRL	ALSF2 / REIL	P4L / P4L			
18R/36L	Conc	11,002 ft	150 ft	HIRL	MALSR / ALSF2	P4L / P4L			
Airport Remarks	See Airport Facility Directory remarks and current NOTAMS. Rwy 18L is noise sensitive to turbojet departures. Rwy 36R is noise sensitive to turbojet arrivals. Noise abatement procedures. Only aircraft with prior permission may use terminal apron; others use GA apron.								
ATIS	CTAF	UNICOM	GND CON	TOWER	APP CON	CLNC DEL	DEP CON		
126.45 Arr		122.95	121.7	119.5	118.15	133.6	118.15		
128.475 Dep			121.35	119.05	See AFD		See AFD		
WEATHER 1-800-WX-BRIEF		NOTAMS 1-877-4-US-NTMS		ASOS / AWOS 126.45 813-873-7228					
Fixed Base Operator			Telephone		Services				
Raytheon Aircraft Services			813-878-4500		Airframe	Y	Telephone	Y	
Tampa International Jet Center			813-319-8000		Electronics	Y	Lodging	Y	
						Powerplant	Y	Dining	Y
						Rental Car	Y	Taxi	Y
						FUEL	100LL, Jet A		
						ATTENDED	24 Hours		

Tampa / Pasco Tampa North Aero Park

Owner	Helicopter Structural & Maintenance, Inc	Identifier	X39
Manager	Charles Brammer Tampa North Aero Park 4241 Bird Song Boulevard Lutz, FL 33559	Latitude	28-13.277 N
Phone	813-973-3703	Longitude	82-22.473 W
E-Mail	Tpanorth@tampabay.rr.com	Elevation	68 ft
Website	www.TampaNorth.com	From City	17 Miles NE
	Fax 813-973-2692	Sectional	Jacksonville
		Hi Chart	
		Lo Chart	L-21D, 24F



Runway	Surface	Length	Width	Lighting		VGSI	
				Runway	Approach		
14/32	Asph-Turf	3,541 ft	60 ft	HIRL	/	/	
Airport Remarks	See Airport Facility Directory remarks and current NOTAMS. VFR only. Right traffic Rwy 14.						
ATIS	CTAF	UNICOM	GND CON	TOWER	APP CON	CLNC DEL	DEP CON
	123.05	123.05					
WEATHER 1-800-WX-BRIEF		NOTAMS 1-877-4-US-NTMS		ASOS / AWOS			
Fixed Base Operator		Telephone		Services			
Tampa North Aero Park		813-973-3703		Airframe	Y	Telephone	Y
				Electronics	N	Lodging	Y
				Powerplant	Y	Dining	Y
				Rental Car	Y	Taxi	Y
				FUEL	100LL, Jet A		
				ATTENDED	1230-2330Z		

Tampa / Hillsborough Vandenberg Airport

Owner	Hillsborough County Aviation Authority	Identifier	VDF
Manager	Paul A. Phillips Vandenberg Airport P.O. Box 22287 Tampa, FL 33622-2287	Latitude	28-00.518 N
Phone	813-870-8775	Longitude	82-20.989 W
E-Mail	PPhillips@tampaairport.com	Elevation	22 ft
Website	www.tampaairport.com/about/general_aviation/vdf.asp	From City	6 Miles E
	Fax 813-870-7829	Sectional	Jacksonville
		Hi Chart	H-8H
		Lo Chart	L-21D, 24F



Runway	Surface	Length	Width	Lighting		VGSI
				Runway	Approach	
18/36	Asph	3,220 ft	75 ft	MIRL	/ REIL	P4R / P2L
05/23	Asph	5,000 ft	100 ft	MIRL	REIL / MALS R	P2L / P2L

Airport Remarks	See Airport Facility Directory remarks and current NOTAMS. Noise abatement procedures in effect for Rwy 18. No turns until over interstate. No turns below 400 ft.
------------------------	--


ATIS	CTAF	UNICOM	GND CON	TOWER	APP CON	CLNC DEL	DEP CON
	122.7	122.7			119.9		119.9

WEATHER	NOTAMS	ASOS / AWOS
1-800-WX-BRIEF	1-877-4-US-NTMS	121.125 813-630-0924

Fixed Base Operator	Telephone	Services			
Leading Edge Aviation	813-626-1515	Airframe	Y	Telephone	Y
		Electronics	N	Lodging	Y
		Powerplant	Y	Dining	Y
		Rental Car	Y	Taxi	Y
		FUEL		100LL, Jet A	
		ATTENDED		1100-2300Z	

Titusville / Brevard Arthur Dunn Air Park

Owner	Titusville-Cocoa Airport District	Identifier	X21
Manager	Michael D. Powell A.C.E. Arthur Dunn Air Park 355 Golden Knights Boulevard Titusville, FL 32780	Latitude	28-37.341 N
Phone	321-267-8780 x203	Longitude	80-50.142 W
E-Mail	mpowell@flairport.com	Elevation	30 ft
Website	www.flairport.com/home.htm	From City	2 Miles NW
	Fax 321-383-4284	Sectional	Jacksonville
		Hi Chart	
		Lo Chart	L-24F



Runway	Surface	Length	Width	Lighting		VGSI
				Runway	Approach	
04U/22U	Turf	1,790 ft	100 ft		/	/
15/33	Asph	3,000 ft	70 ft	MIRL	/	P2L / P2L

Airport Remarks See Airport Facility Directory remarks and current NOTAMS. Parachute jumping. Extensive ultralight activity in vicinity of airport.

ATIS	CTAF	UNICOM	GND CON	TOWER	APP CON	CLNC DEL	DEP CON
	123.0	123.0			134.95		134.95

WEATHER	NOTAMS	ASOS / AWOS
1-800-WX-BRIEF	1-877-4-US-NTMS	119.725 321-385-0383

Fixed Base Operator	Telephone	Services			
Space Center Aviation	321-268-3100	Airframe	Y	Telephone	Y
		Electronics	N	Lodging	Y
		Powerplant	Y	Dining	Y
		Rental Car	N	Taxi	Y
		FUEL		100LL, Jet A	
		ATTENDED		1300-0100Z	

Titusville / Brevard Space Coast Regional Airport

Owner	Titusville-Cocoa Airport District	Identifier	TIX
Manager	Michael D. Powell A.C.E. Space Coast Regional Airport 355 Golden Knights Boulevard Titusville, FL 32780	Latitude	28-30.888 N
Phone	321-267-8780 x203	Longitude	80-47.954 W
E-Mail	mpowell@flairport.com	Elevation	34 ft
Website	www.flairport.com	From City	5 Miles S
	Fax 321-383-4284	Sectional	Jacksonville
		Hi Chart	H-8H
		Lo Chart	L-24F



Runway	Surface	Length	Width	Lighting		VGSI
				Runway	Approach	
09/27	Asph	5,000 ft	100 ft	MIRL	REIL / REIL	P4L / P4L
18/36	Asph	7,319 ft	150 ft	HIRL	REIL / MALS R	P4L / P4L

Airport Remarks	See Airport Facility Directory remarks and current NOTAMS. In minimum visibility conditions bright lights in parking lot 1/4 mile E of Rwy 18 may be mistaken for runway lights.
------------------------	--

ATIS	CTAF	UNICOM	GND CON	TOWER	APP CON	CLNC DEL	DEP CON
120.625	118.9	122.95	121.85	118.9	134.95		134.95

WEATHER	NOTAMS	ASOS / AWOS																													
1-800-WX-BRIEF	1-877-4-US-NTMS																														
Fixed Base Operator		Telephone																													
Discovery Aviation Services	321-267-6043	<table border="1" style="width: 100%; border-collapse: collapse;"> <thead> <tr> <th colspan="4">Services</th> </tr> <tr> <th>Airframe</th> <th>Y</th> <th>Telephone</th> <th>Y</th> </tr> </thead> <tbody> <tr> <td>Electronics</td> <td>Y</td> <td>Lodging</td> <td>Y</td> </tr> <tr> <td>Powerplant</td> <td>Y</td> <td>Dining</td> <td>Y</td> </tr> <tr> <td>Rental Car</td> <td>Y</td> <td>Taxi</td> <td>Y</td> </tr> <tr> <td>FUEL</td> <td></td> <td colspan="2">100LL, Jet A</td> </tr> <tr> <td>ATTENDED</td> <td></td> <td colspan="2">1300-0230Z</td> </tr> </tbody> </table>		Services				Airframe	Y	Telephone	Y	Electronics	Y	Lodging	Y	Powerplant	Y	Dining	Y	Rental Car	Y	Taxi	Y	FUEL		100LL, Jet A		ATTENDED		1300-0230Z	
Services																															
Airframe	Y			Telephone	Y																										
Electronics	Y			Lodging	Y																										
Powerplant	Y			Dining	Y																										
Rental Car	Y	Taxi	Y																												
FUEL		100LL, Jet A																													
ATTENDED		1300-0230Z																													
Gateway Aviation	321-267-1345																														
Tico Executive Aviation	321-267-8355																														
TIX Jet Center	321-567-6000																														

Umatilla / Lake Umatilla Municipal Airport

Owner City of Umatilla Manager Glenn Irby Umatilla Municipal Airport P.O. Box 2286 Umatilla, FL 32784-2286	Phone 352-669-3125 E-Mail girby@UmatillaFL.org Website	Identifier X23 Latitude 28-55.366 N Longitude 81-39.104 W Elevation 107 ft From City 1 Miles E Sectional Jacksonville Hi Chart Lo Chart
Fax 352-669-8313		



Runway	Surface	Length	Width	Lighting		VGSI	
				Runway	Approach		
18/36	Asph	2,500 ft	60 ft	LIRL	/	/	
Airport Remarks	See Airport Facility Directory remarks and current NOTAMS. VFR only. Parachute jumping. No touch & go landings permitted.						
ATIS	CTAF	UNICOM	GND CON	TOWER	APP CON	CLNC DEL	DEP CON
122.9							
WEATHER 1-800-WX-BRIEF		NOTAMS 1-877-4-US-NTMS			ASOS / AWOS		
Fixed Base Operator				Telephone		Services	
						Airframe N	Telephone Y
						Electronics N	Lodging Y
						Powerplant N	Dining Y
						Rental Car N	Taxi N
						FUEL	
						ATTENDED	Unattended

Valkaria / Brevard Valkaria Airport

Owner Brevard County	Identifier X59	
Manager Steve Borowski	Latitude 27-57.718 N	
Valkaria Airport	Longitude 80-33.587 W	
2865 Greenbrooke Street	Elevation 26 ft	
Valkaria, FL 32950	From City 1 Miles W	
Phone 321-952-4590	Fax 321-952-4592	Sectional Miami
E-Mail steve.borowski@brevardcounty.us		Hi Chart
Website www.brevardcounty.us/valkaria_airport/index.cfm		Lo Chart L-24F



Runway	Surface	Length	Width	Lighting		VGSI
				Runway	Approach	
09/27	Asph	4,000 ft	75 ft	/	/	/
14/32	Asph	4,000 ft	75 ft	/	/	/

Airport Remarks	See Airport Facility Directory remarks and current NOTAMS. VFR only. Daylight operations only. Noise abatement procedures. Avoid overflight of houses E of airport. No touch & go landings on Rwy 14/32 2300-1300Z. No touch & go or stop & go landings on Rwy 09/27.
------------------------	---

ATIS	CTAF	UNICOM	GND CON	TOWER	APP CON	CLNC DEL	DEP CON
	122.725	122.725					

WEATHER	NOTAMS	ASOS / AWOS
1-800-WX-BRIEF	1-877-4-US-NTMS	122.725 617-262-3825

Fixed Base Operator	Telephone	Services			
Brevard County	321-952-4590	Airframe	N	Telephone	Y
		Electronics	N	Lodging	Y
		Powerplant	N	Dining	Y
		Rental Car	N	Taxi	Y
		FUEL		100LL	
		ATTENDED		1330-2200Z	

Valparaiso / Okaloosa Eglin AFB (Okaloosa Regional Airport)

Owner	Okaloosa County	Identifier	VPS
Manager	Jerry L. Sealy A.A.E. Eglin AFB (Okaloosa Regional Airport) 1701 State Road 85 North Eglin AFB, FL 32542-1413	Latitude	30-29.0 N
Phone	850-651-7160	Longitude	86-31.520 W
E-Mail	jsealy@co.okaloosa.fl.us	Elevation	87 ft
Website	www.co.okaloosa.fl.us/airport.html	From City	1 Miles SW
	Fax 850-651-7164	Sectional	New Orleans
		Hi Chart	H-8G
		Lo Chart	L-21C, 22H



Runway	Surface	Length	Width	Lighting		VGSI		
				Runway	Approach			
01/19	Asph	10,012 ft	300 ft	HIRL	ALSF1 / ALSF1	P4L / P4L		
12/30	Asph	12,005 ft	300 ft	HIRL	ALSF1 / ALSF1	P4L / P4L		
Airport Remarks	See Airport Facility Directory remarks and current NOTAMS. Airport closed to all aircraft except military & authorized air carriers.							
ATIS	CTAF	UNICOM	GND CON	TOWER	APP CON	CLNC DEL	DEP CON	
134.625			121.8	118.2	132.1	127.7	132.1	
					See AFD		See AFD	
WEATHER		NOTAMS			ASOS / AWOS			
1-800-WX-BRIEF		1-877-4-US-NTMS						
Fixed Base Operator			Telephone		Services			
Eglin AFB Aroo Club			850-882-5148		Airframe	N	Telephone	Y
					Electronics	N	Lodging	Y
					Powerplant	N	Dining	Y
					Rental Car	Y	Taxi	Y
					FUEL	100, J8		
					ATTENDED	24 Hours		

Venice / Sarasota Venice Municipal Airport

Owner City of Venice	Identifier VNC
Manager Fred Watts	Latitude 27-04.297 N
Venice Municipal Airport	Longitude 82-26.421 W
150 East Airport Avenue	Elevation 18 ft
Venice, FL 34285	From City 2 Miles S
Phone 941-486-2711	Fax 941-483-5942
E-Mail fwatts@ci.venice.fl.us	Sectional Miami
Website www.venicegov.com/Municipal_links/Airport/airport.htm	Hi Chart H-8H
	Lo Chart L-21D, 23B



Runway	Surface	Length	Width	Lighting		VGSI		
				Runway	Approach			
04/22	Asph	5,000 ft	150 ft	MIRL	REIL / REIL	P2L / P2L		
13/31	Asph	4,999 ft	150 ft	MIRL	REIL / ODALS	P2L / P4L		
Airport Remarks	See Airport Facility Directory remarks and current NOTAMS. Right traffic Rwy 13. Parasailing activity W of airport along beach. Airport has extensive flight training. Noise sensitive airport. Noise abatement procedures for jets. Rwy 22 preferred departure & calm wind runway.							
ATIS	CTAF	UNICOM	GND CON	TOWER	APP CON	CLNC DEL	DEP CON	
	122.7	122.725			119.65	118.075	119.65	
					124.95		124.95	
WEATHER		NOTAMS		ASOS / AWOS				
1-800-WX-BRIEF		1-877-4-US-NTMS		119.275		941-486-2718		
Fixed Base Operator			Telephone		Services			
Tripple Diamond Jet Center			941-485-1799		Airframe	Y	Telephone	Y
Florida Flight Maintenance			941-485-1149		Electronics	Y	Lodging	Y
					Powerplant	Y	Dining	Y
					Rental Car	Y	Taxi	Y
					FUEL	100LL, Jet A		
					ATTENDED	1200-0000Z		

Vero Beach / Indian River New Hibiscus Airpark

Owner Indian River Flying Services, Inc. Manager James N. Orth New Hibiscus Airpark P.O. Box 690772 Vero Beach, FL 32969-0772 Phone 772-562-2715 E-Mail liz2101@juno.com Website	Fax 772-562-1112	Identifier X52 Latitude 27-37.935 N Longitude 80-31.653 W Elevation 25 ft From City 7 Miles W Sectional Miami Hi Chart Lo Chart
--	-------------------------	--



Runway	Surface	Length	Width	Lighting		VGSI			
				Runway	Approach				
18/36	Turf	2,890 ft	140 ft	LIRL	/	/			
Airport Remarks	See Airport Facility Directory remarks and current NOTAMS. VFR only. PPR for transient training aircraft. Extensive crop dusting operations.								
ATIS	CTAF	UNICOM	GND CON	TOWER	APP CON	CLNC DEL	DEP CON		
	122.8	122.8							
WEATHER 1-800-WX-BRIEF		NOTAMS 1-877-4-US-NTMS		ASOS / AWOS					
Fixed Base Operator				Telephone		Services			
Indian River Flying Service				772-562-2715		Airframe	Y	Telephone	Y
						Electronics	N	Lodging	Y
						Powerplant	Y	Dining	Y
						Rental Car	N	Taxi	Y
						FUEL	100LL		
						ATTENDED	Daylight Hours		

Vero Beach / Indian River Vero Beach Municipal Airport

Owner City of Vero Beach	Identifier VRB	
Manager Ericson W. Menger	Latitude 27-39.334 N	
Vero Beach Municipal Airport	Longitude 80-25.77 W	
P.O. Box 1389	Elevation 24 ft	
Vero Beach, FL 32961-1389	From City 1 Miles NW	
Phone 772-978-4930	Fax 772-567-3459	Sectional Miami
E-Mail airport@covb.org	Hi Chart H-8I	Lo Chart L-24F
Website www.covb.org/		



Runway	Surface	Length	Width	Lighting		VGSI
				Runway	Approach	
04/22	Asph	4,974 ft	100 ft	MIRL	REIL / REIL	V4L / P4L
11L/29R	Asph	3,504 ft	75 ft	MIRL	/	P2L / P2L
11R/29L	Asph	7,314 ft	100 ft	MIRL	REIL / REIL	V4L / V4L

Airport Remarks	See Airport Facility Directory remarks and current NOTAMS. Extensive flight training. Rwy 04/22 & Rwy 11L/29R closed when tower closed. No touch & go landing operations 0300-1200Z except PPR. Noise abatement procedures.
------------------------	---

ATIS	CTAF	UNICOM	GND CON	TOWER	APP CON	CLNC DEL	DEP CON
132.5	126.3	122.95	127.45	126.3	132.25	124.25	132.25
				133.15			

WEATHER	NOTAMS	ASOS / AWOS
1-800-WX-BRIEF	1-877-4-US-NTMS	132.5 772-978-9535

Fixed Base Operator	Telephone	Services			
Corporate Air, Inc. Sun Aviation	772-569-8473	Airframe	Y	Telephone	Y
	772-562-9257	Electronics	Y	Lodging	Y
		Powerplant	Y	Dining	Y
		Rental Car	Y	Taxi	Y
		FUEL		100LL, Jet A	
		ATTENDED		1200-0200Z	

Wauchula / Hardee Wauchula Municipal Airport

Owner City of Wauchula	Identifier CHN	
Manager William Beattie	Latitude 27-30.819 N	
Wauchula Municipal Airport	Longitude 81-52.838 W	
128 South 7th Avenue	Elevation 106 ft	
Wauchula, FL 33873	From City 5 Miles SW	
Phone 863-773-3265	Sectional Miami	
E-Mail chief@cityofwauchula.com	Hi Chart	
Website www.wauchulaairport.com	Lo Chart L-21D, 23B	
Fax 863-773-9730		



Runway	Surface	Length	Width	Lighting		VGSI
				Runway	Approach	
18/36	Asph	4,000 ft	75 ft	MIRL	/	P4L / P4L

Airport Remarks	See Airport Facility Directory remarks and current NOTAMS.
------------------------	--

ATIS	CTAF	UNICOM	GND CON	TOWER	APP CON	CLNC DEL	DEP CON
	122.9				134.55		134.55

WEATHER 1-800-WX-BRIEF	NOTAMS 1-877-4-US-NTMS	ASOS / AWOS

Fixed Base Operator	Telephone	Services				
Wauchula Municipal Airport	863-773-3535	Airframe	Y	Telephone	Y	
		Electronics	N	Lodging	N	
		Powerplant	Y	Dining	Y	
		Rental Car	N	Taxi	N	
		FUEL	100LL, Mogas			
		ATTENDED	24 Hours			

West Palm Beach / Palm Beach North Palm Beach County General Aviation Airport

Owner	Palm Beach County	Identifier	F45
Manager	Peter Labbe North Palm Beach County General Aviation Airport 846 PBIA West Palm Beach, FL 33406-1491	Latitude	26-50.722 N
Phone	561-626-9771	Longitude	80-13.289 W
E-Mail	plabbe@pbia.org	Elevation	22 ft
Website	www.pbia.org	From City	12 Miles NW
	Fax 561-471-7427	Sectional	Miami
		Hi Chart	
		Lo Chart	L-23C



Runway	Surface	Length	Width	Lighting		VGSI
				Runway	Approach	
08R/26L	Asph	4,300 ft	100 ft	HIRL	REIL / REIL	P2L / P2L
08L/26R	Turf	3,700 ft	75 ft		/	/
13/31	Asph	4,300 ft	75 ft	MIRL	REIL / REIL	P2L / P2L

Airport Remarks	See Airport Facility Directory remarks and current NOTAMS. Right traffic Rwys 08R, 13 & 26R. Extensive bird activity in vicinity of airport. Glider activity Rwy 08L/26R from SR-SS. Noise abatement procedures & monitoring.						
------------------------	---	--	--	--	--	--	--

ATIS	CTAF	UNICOM	GND CON	TOWER	APP CON	CLNC DEL	DEP CON
	123.075	123.075			124.6	120.825	124.6

WEATHER	NOTAMS	ASOS / AWOS
1-800-WX-BRIEF	1-877-4-US-NTMS	119.975

Fixed Base Operator	Telephone	Services			
Landmark Aviation	561-626-9799	Airframe	Y	Telephone	Y
		Electronics	Y	Lodging	Y
		Powerplant	Y	Dining	Y
		Rental Car	Y	Taxi	Y
		FUEL		100LL, Jet A	
		ATTENDED		24 Hours	

West Palm Beach / Palm Beach Palm Beach County Park Airport

Owner	Palm Beach County	Identifier	LNA
Manager	Peter Labbe	Latitude	26-35.581 N
	Palm Beach County Park Airport	Longitude	80-05.103 W
	846 PBJA	Elevation	14 ft
	West Palm Beach, FL 33406-1491	From City	6 Miles S
Phone	561-626-9771	Fax	561-471-7427
E-Mail	plabbe@pbja.org	Sectional	Miami
Website	www.pbja.org	Hi Chart	
		Lo Chart	L-23C



Runway	Surface	Length	Width	Lighting		VGSI
				Runway	Approach	
03/21	Asph	3,256 ft	75 ft	MIRL	/	P2L / P2L
09/27	Asph	3,489 ft	75 ft	MIRL	/	P2L / P2L
15/33	Asph	3,421 ft	100 ft	MIRL	/	P2L / P2L

Airport Remarks	See Airport Facility Directory remarks and current NOTAMS. Seagulls on & in vicinity of airport.
------------------------	--

ATIS	CTAF	UNICOM	GND CON	TOWER	APP CON	CLNC DEL	DEP CON
	122.7	122.7			127.35		127.35

WEATHER	NOTAMS	ASOS / AWOS
1-800-WX-BRIEF	1-877-4-US-NTMS	119.925

Fixed Base Operator	Telephone	Services			
Florida Airmotive, Inc.	561-965-6401	Airframe	Y	Telephone	Y
		Electronics	Y	Lodging	Y
		Powerplant	Y	Dining	Y
		Rental Car	Y	Taxi	Y
		FUEL		100LL, Jet A	
		ATTENDED		1300-0100Z	

West Palm Beach / Palm Beach Palm Beach International Airport

Owner	Palm Beach County	Identifier	PBI
Manager	Bruce V. Pelly Palm Beach International Airport 846 PBJA West Palm Beach, FL 33406-1470	Latitude	26-40.990 N
Phone	561-471-7412	Longitude	80-05.735 W
E-Mail	bpelly@pbia.org	Elevation	19 ft
Website	www.pbia.org	From City	3 Miles W
	Fax 561-471-7427	Sectional	Miami
		Hi Chart	H-8I
		Lo Chart	L-23C



Runway	Surface	Length	Width	Lighting		VGSI
				Runway	Approach	
09L/27R	Asph	10,000 ft	150 ft	HIRL	MALSR / REIL	P4R / P4L
09R/27L	Asph	3,213 ft	75 ft	MIRL	ODALS / ODALS	P4L / P4R
13/31	Asph	6,932 ft	150 ft	MIRL	REIL / REIL	P4R / P4L

Airport Remarks	See Airport Facility Directory remarks and current NOTAMS. Right traffic Rwy 09R. Migratory birds on & in vicinity of airport. Ultralight activity in vicinity of airport. Noise abatement procedures.						
------------------------	--	--	--	--	--	--	--

ATIS	CTAF	UNICOM	GND CON	TOWER	APP CON	CLNC DEL	DEP CON
123.75		122.95	121.9	119.1	124.6	121.6	128.3
				118.75	125.2		127.35

WEATHER	NOTAMS	ASOS / AWOS	
1-800-WX-BRIEF	1-877-4-US-NTMS	123.75	561-683-2548

Fixed Base Operator	Telephone	Services			
Galaxy Aviation	561-683-4121	Airframe	Y	Telephone	Y
Signature Flight Support	561-478-8700	Electronics	Y	Lodging	Y
Jet Aviation	561-233-7242	Powerplant	Y	Dining	Y
		Rental Car	Y	Taxi	Y
		FUEL	100LL, Jet A		
		ATTENDED	24 Hours		

Williston / Levy Williston Municipal Airport

Owner	City of Williston	Identifier	X60
Manager	James F. "Jim" Coleman	Latitude	29-21.250 N
	Williston Municipal Airport	Longitude	82-28.367 W
	P.O. Box 160	Elevation	76 ft
	Williston, FL 32696	From City	2 Miles SW
Phone	352-528-3060	Sectional	Jacksonville
	Fax 352-528-2877	Hi Chart	H-8H
E-Mail	Colemanj@ci.williston.fl.us	Lo Chart	L-21D, 24G
Website	www.willistonfl.com/airport_indpark.html		



Runway	Surface	Length	Width	Lighting		VGSI
				Runway	Approach	
05/23	Conc	6,690 ft	100 ft	MIRL	/	/ P4L
14/32	Asph	4,330 ft	100 ft		/	/

Airport Remarks	See Airport Facility Directory remarks and current NOTAMS. parachute jumping. Sky diving activity in vicinity of airport.						
------------------------	---	--	--	--	--	--	--

ATIS	CTAF	UNICOM	GND CON	TOWER	APP CON	CLNC DEL	DEP CON
	122.8	122.8			118.6		118.6

WEATHER	NOTAMS	ASOS / AWOS
1-800-WX-BRIEF	1-877-4-US-NTMS	118.425 352-528-9949

Fixed Base Operator	Telephone	Services			
City of Williston	352-528-4900	Airframe	Y	Telephone	Y
		Electronics	N	Lodging	Y
		Powerplant	Y	Dining	Y
		Rental Car	Y	Taxi	N
		FUEL		100LL, Jet A	
		ATTENDED		1300Z-Dusk	

Winter Haven / Polk Jack Browns SPB

Owner Jon K. Brown
Manager Jon K. Brown
 Jack Browns SPB
 2704 U.S. Highway 92
 Winter Haven, FL 33880
Phone 863-956-2243
E-Mail seaplane@gate.net
Website www.gate.net/~seaplane/

Fax 863-956-3242

Identifier F57
Latitude 28-03.450 N
Longitude 81-45.768 W
Elevation 140 ft
From City 3 Miles NW
Sectional Jacksonville
Hi Chart
Lo Chart



Runway	Surface	Length	Width	Lighting		VGSI				
				Runway	Approach					
01W/19W	Water	3,600 ft	2,200 ft	/	/	/				
Airport Remarks	See Airport Facility Directory remarks and current NOTAMS. VFR only. Recommend N-S pattern to remain clear of & below 900 ft traffic at Winter Haven's Gilbert Airport.									
ATIS	CTAF	UNICOM	GND CON	TOWER	APP CON	CLNC DEL	DEP CON			
123.05										
WEATHER 1-800-WX-BRIEF		NOTAMS 1-877-4-US-NTMS			ASOS / AWOS					
Fixed Base Operator				Telephone			Services			
Jack Brown's SPB				863-956-2243			Airframe	Y	Telephone	Y
							Electronics	N	Lodging	Y
							Powerplant	Y	Dining	Y
							Rental Car	Y	Taxi	Y
							FUEL	100LL		
							ATTENDED	Daylight Hours		

Winter Haven / Polk Winter Haven's Gilbert Airport

Owner City of Winter Haven Manager Cheryl Connor Winter Haven's Gilbert Airport P.O. Box 2277 Winter Haven, FL 33883-2277	Phone 863-298-4551 Fax 863-298-4553 E-Mail cconnor@mywinterhaven.com Website www.mywinterhaven.com/ced/airport.htm	Identifier GIF Latitude 28-03.775 N Longitude 81-45.199 W Elevation 145 ft From City 3 Miles NW Sectional Jacksonville Hi Chart H-8H Lo Chart L-21D, 24F
---	--	---



Runway	Surface	Length	Width	Lighting		VGSI		
				Runway	Approach			
04/22	Asph	5,006 ft	100 ft	MIRL	/	P2L / P2L		
11/29	Asph	3,999 ft	100 ft		/	/		
Airport Remarks	See Airport Facility Directory remarks and current NOTAMS. Glider aircraft operate on & in vicinity of airport. Jack Brown's Seaplane Base located on adjacent lake.							
ATIS	CTAF	UNICOM	GND CON	TOWER	APP CON	CLNC DEL	DEP CON	
	123.05	123.05			120.65		120.65	
					119.9		119.9	
WEATHER		NOTAMS			ASOS / AWOS			
1-800-WX-BRIEF		1-877-4-US-NTMS			133.675		863-293-1604	
Fixed Base Operator			Telephone		Services			
Winter Haven Air Services, Inc. Britannia Flight Center			863-293-2501 863-401-9936		Airframe	Y	Telephone	Y
					Electronics	Y	Lodging	Y
					Powerplant	Y	Dining	Y
					Rental Car	Y	Taxi	Y
					FUEL	100LL, Jet A, Mogas		
					ATTENDED	1200Z-Dusk		

Zellwood / Orange Bob White Field

Owner	Tailwheel Holding Company	Identifier	X61
Manager	Peter A. Counsell	Latitude	28-44.16 N
	Bob White Field	Longitude	81-37.988 W
	P. O. Box 494	Elevation	78 ft
	Zellwood, FL 32798-0494	From City	1 Miles W
Phone	407-884-4809	Fax	407-880-7805
E-Mail	pkcnsell@aol.com	Sectional	Jacksonville
Website		Hi Chart	
		Lo Chart	



Runway	Surface	Length	Width	Lighting		VGSI			
				Runway	Approach				
09/27	Turf	3,300 ft	143 ft	/	/	/			
Airport Remarks	See Airport Facility Directory remarks and current NOTAMS. VFR only. Landing fee.								
ATIS	CTAF	UNICOM	GND CON	TOWER	APP CON	CLNC DEL	DEP CON		
	122.8	122.8							
WEATHER 1-800-WX-BRIEF		NOTAMS 1-877-4-US-NTMS			ASOS / AWOS				
Fixed Base Operator				Telephone		Services			
						Airframe	Y	Telephone	Y
						Electronics	N	Lodging	Y
						Powerplant	Y	Dining	Y
						Rental Car	N	Taxi	Y
						FUEL			
						ATTENDED		1200Z -Dusk	

Zephyrhills / Pasco Zephyrhills Municipal Airport

Owner	City of Zephyrhills	Identifier	ZPH
Manager	Trina Sweet	Latitude	28-13.684 N
	Zephyrhills Municipal Airport	Longitude	82-09.355 W
	39450 South Avenue	Elevation	90 ft
	Zephyrhills, FL 33542	From City	1 Miles SE
Phone	813-780-0030	Sectional	Jacksonville
		Hi Chart	H-8H
E-Mail	tsweet@ci.zephyrhills.fl.us	Lo Chart	L-21D, 24F
Website	www.zephyrhills-airport.com		
	Fax 813-780-0032		



Runway	Surface	Length	Width	Lighting		VGSI
				Runway	Approach	
04/22	Asph	5,001 ft	100 ft	MIRL	/	P4L / P4L
18/36	Asph	5,067 ft	100 ft	HIRL	/	P4L / P4L

Airport Remarks	See Airport Facility Directory remarks and current NOTAMS. Right traffic Rwy 18 & 22. Parachute jumping. Be alert for sky diving aircraft descending from 13,500 ft and entering opposite pattern for Rwy 18/36 E of airport. Glider operations from SR-SS.
------------------------	---

ATIS	CTAF	UNICOM	GND CON	TOWER	APP CON	CLNC DEL	DEP CON
	123.075	123.075			119.9		119.9

WEATHER	NOTAMS	ASOS / AWOS
1-800-WX-BRIEF	1-877-4-US-NTMS	118.975 813-780-0031

Fixed Base Operator	Telephone	Services			
Zephyrhills Municipal Airport	813-780-0030	Airframe	Y	Telephone	Y
		Electronics	N	Lodging	Y
		Powerplant	Y	Dining	Y
		Rental Car	Y	Taxi	Y
		FUEL		100LL, Jet A	
		ATTENDED		1300-2300Z	

Military Airfields

Military Airfields

Camp Blanding AAF - 2CB

Army National Guard, Starke, FL
29-58-00.87N, 81-58-59.37W
01/19, 3200 x 50, Gravel
07/25, 2200 x 50, Paved
Joint Operations Ctr 904-823-0461

Cape Canaveral AFS - XMR

U.S. Air Force, Cocoa Beach, FL
28-28-03.00N, 80-33-59.18W
13/31, 10000 x 200, Asphalt
Command Post 321-494-7001

Choctaw NOLF - NFJ

U.S. Navy, Milton, FL
30-30-25N, 86-57-35W
18/36, 8000 x 150, Asphalt
Operations Center 850-623-7331

Eglin AFB Aux #3 Duke - EGI

U.S. Air Force, Valparaiso, FL
30-39-06.69N, 86-31-22.82W
18/36, 8000 x 150, Asphalt
180/360, 3500 x 60, Asphalt
Command Post 850-883-6701

Eglin AFB - VPS

U.S. Air Force, Valparaiso, FL
30-28-59.7N, 86-31-31.44W
01/19, 10012 x 300, Asphalt
12/30, 12005 x 300, Asphalt
Command Post 850-883-4020

Harold NOLF - NZX

U.S. Navy, Harold, FL
30-40-50.69N, 86-53-13.86W
H1 09/27, 5000 x 1400, Turf
Operations Center 850-623-7331

Holley NOLF - NKL

U.S. Navy, Fort Walton Beach, FL
30-25-30.71N, 86-53-37.86W
09/27 & 17/35, 3600 x 150, Asphalt
Operations Center 850-623-7331

Homestead ARB - HST

USAF Reserve, Homestead, FL
25-29-18.39N, 80-23-01.2W
05/23, 11200 x 300, Concrete
Command Post 305-224-7023

Hurlburt Field - HRT

U.S. Air Force, Mary Esther, FL
30-25-43.72N, 86-41-19.84W
18/36, 9600 x 150, Concrete
Command Post 850-884-8100

Jacksonville Int'l Airport - JAX

Air National Guard, Jacksonville, FL
30-29-38.6N, 81-41-16.3W
07/35, 10000 x 100, Concrete
13/31, 7701 x 150, Concrete
125th FW Cmd Post 904-741-7125
Joint Operations Ctr 904-823-0461

AAF - Army Air Field

AFB - Air Force Base

AFS - Air Force Station

ARB - Air Reserve Base

NAS - Naval Air Station

Jacksonville NAS - NIP

(Towers Field)
U.S. Navy, Jacksonville, FL
30-14-04.86N, 81-40-35.34W
09/27, 8000 x 200, Asphalt
14/32, 5984 x 200, Asphalt
Base Operations 904-542-2511

Key West NAS - NQX

(Boca Chica Field)
U.S. Navy, Key West, FL
24-34-32.52N, 81-41-20.32W
03/21, 7000 x 150, Asphalt
07/25, 10001 x 200, Asphalt
13/31, 7001 x 150, Asphalt
Base Operations 305-293-2770

MacDill AFB - MCF

U.S. Air Force, Tampa, FL
27-50-57.09N, 82-31-17.34W
04/22, 11421 x 151, Asphalt
Command Post 813-828-4361

MacDill AFB Aux Field - AGR

U.S. Air Force, Avon Park, FL
27-39-02.11N, 81-20-58.26W
05/23, 8000 x 150, Asphalt
Command Post 813-828-4361

Mayport Naval Station - NRB

(Adm. David L. McDonald Field)
U.S. Navy, Mayport, FL
30-23-30.86N, 81-25-25.31W
05/23, 8001 x 200, Asphalt
Base Operations 904-270-6130

NASA Shuttle Landing Facility - TTS

National Aeronautics & Space Admin
NASA, Kennedy Space Center, FL
28-36.900N, 80-41.670W
15/33, 15000 x 300, Concrete
Operations Manager 321-867-2100

Naval Surface Warfare Ctr - NBV

U.S. Navy, Panama City, FL
30-10-26.73N, 85-45-11.75W
H1, 390 x 296, Concrete
Operations Center 850-235-5985

Pace NOLF - NVI

U.S. Navy, Wallace, FL
30-41-58.75N, 87-11-44.33W
H1, 3000 x 3000, Turf
Operations Center 850-623-7331

Patrick AFB - COF

U.S. Air Force, Cocoa Beach, FL
28-14-22.04N, 80-36-27.19W
02/20, 9023 x 200, Asphalt
11/29, 4000 x 200, Asphalt
Command Post 321-494-7001

Pensacola NAS - NPA

(Forrest Sherman Field)
U.S. Navy, Pensacola, FL
30-21-10.72N, 87-19-12.90W
01/19, 7137 x 200, Asphalt
07L/25R, 8000 x 200, Asphalt
07R/25L, 8001 x 200, Asphalt
Quarterdeck 850-452-3100 x 0

Santa Rosa NOLF - NGS

U.S. Navy, Milton, FL
30-36-39N, 86-56-24W
05/23-09/27, 14/32, 18/36
All Runways 4500 x 150, Asphalt
Operations Center 850-623-7331

Saufley Field NOLF - NUN

U.S. Navy, Pensacola, FL
30-28-11N, 87-20-17W
05/23, 4000 x 200, Asphalt
14/32, 4000 x 150, Asphalt
Operations Center 850-623-7331

Spencer NOLF - NRQ

U.S. Navy, Pace, FL
30-37-31.20N, 87-8-24W
04L/22R, 04R/22L, 09L/27R, 9R/27L
13L/31R, 13R/31L, 18L/36R, 8R/36L
All Runways 1800 x 150, Asphalt
Operations Center 850-623-7331

Tyndall AFB - PAM

U.S. Air Force, Panama City, FL
30-04-11.87N, 85-34-35.38W
13L/31R, 10004 x 200, Concrete
13R/31L, 9135 x 150, Asphalt
Command Post 850-283-2155

USCG Air Station Clearwater - PIE

U.S. Coast Guard, Clearwater, FL
27-54-39N, 82-41-15W
04/22, 5500 x 150, Asphalt
09/27, 5165 x 150, Asphalt
17L/35R, 8800 x 150, Asphalt
17R/35L, 4000 x 75, Asphalt
Operations Center 727-535-1437 x 7
Search & Rescue 727-531-6141 24hr

USCG Air Station Miami - OPF

U.S. Coast Guard, Opa-Locka, FL
25-54-25.2N, 80-16-42W
09L/27R, 8002 x 150, Asphalt
09R/27L, 4306 x 100, Asphalt
12/30, 6800 x 150, Asphalt
18/36, 4394 x 100, Asphalt
Operations Center 305-953-2130

Whitehouse NOLF - NEN

U.S. Navy, Jacksonville, FL
30-21-00.86N, 81-52-59.38W
11/29, 8000 x 150, Asphalt
Base Operations 904-542-2511

Whiting Field NAS North - NSE

U.S. Navy, Milton, FL
30-43-27N, 87-01-19W
05/23, 6000 x 200, Asphalt
14/32, 6000 x 200, Asphalt
Operations Center 850-623-7331

Whiting Field NAS South - NDZ

U.S. Navy, Milton, FL
30-41-49.69N, 87-00-58.87W
05/23, 5997 x 200, Asphalt
14/32, 6001 x 200, Asphalt
Operations Center 850-623-7331

Aux Field - Auxiliary Field USAF
NOLF - Naval Outlying Field

Private Airports

Private Airports

Aaron Collins Airport

FD42 30-12.678N, 83-03.228W
09/27, 3500x80, Unpaved
Aaron D Collins
12544 Bass Road
Live Oak, FL 32060
386-362-8875

Able Airpark

5FD5 30-35.728N, 84-58.879W
09/27, 1900x70, Unpaved
Roger J McLaughlin
26767 NE Eads Road
Grand Ridge, FL 32442
850-674-5127

Adams Ranch Airport

7FL3 27-26.519N, 80-35.53W
08/26, 2625x50, Unpaved
Mike Adams
P.O. Box 12909
Ft. Pierce, FL 34979-2909
772-461-6321

Aero Acres Airport

FD88 27-20.519N, 80-31.320W
09/27, 3100x50, Paved
BeBe C Owen
18506 Mach One Drive
Port St. Lucie, FL 34987-3234
772-595-9562

Aero Villa Airport

30-37.33N, 85-42.333W
18/36, 2400x80, Unpaved
Larry H Land
P.O. Box 365
Vernon, FL 32462
850-535-6746

Ames Field

8J2 29-35.248N, 82-52.274W
18/36, 2445x70, Unpaved
Bill Haynes
9520 Southwest 126th Street
Archer, FL 32618
352-495-2088

Angel's Field Stolport

FL52 30-28.750N, 84-04.500W
01/19, 2000x75, Unpaved
Lee Majors
11215 Turkey Roost Road
Tallahassee, FL 32317
850-219-8958

Antiquers Aerodrome

FD08 26-27.921N, 80-08.986W
09/27, 5183x85, Unpaved
William B Lumley
7320 Skyline Drive
Delray Beach, FL 33446
561-496-4434

Arliss M Airport

FA09 29-20.448N, 82-15.823W
09/27, 2707x165, Unpaved
Thomas C. Bowling
8480 NW 130th St.
Reddick, FL 32686
352-591-2539

Babcock H.Q. Airport

FD59 26-52.170N, 81-43.55W
16/34, 2510x60, Unpaved
Arnie Sarlo
8000 State Road 31
Punta Gorda, FL 33982
941-639-3958

Back Achers Airport

8FL3 29-04.382N, 81-59.972W
18/36, 2955x100, Unpaved
Thomas W Fambrough
P O Box 555
Candler, FL 32111
352-687-2300

Baggett Field

FD39 27-09.333N, 80-41.500W
14/32, 3100x50, Unpaved
Donald W Baggett
10151 SE 126th Blvd
Okeechobee, FL 34974
863-467-4885

Bass Family Inc.

27-27.415N, 80-59.831W
18/36, 5000x150, Unpaved
James Marc Bass
20055 N.W. 176 Ave
Okeechobee, FL 34972
863-449-0786

Berry Grove Airport

7FA8 26-41.737N, 81-29.438W
18/36, 4642x85, Unpaved
Becky Murray
P.O. Box 459
La Belle, FL 33935
863-675-9202

Big Cypress Airfield

59FD 26-19.217N, 80-59.267W
10/28, 6000x50, Paved
Clint El-Ramey
HC61 Box 52A
Clewiston, FL 33440
863-983-7677

Big Oaks Ranch Airport

6FD2 28-40.17N, 81-05.70W
18/363, 2715x120, Unpaved
Quintin L. Green
10 South Bumby Avenue
Orlando, FL 32803
407-228-9797

Bird Field

FA11 30-37.312N, 83-15.568W
18/36, 2450x50, Unpaved
Frank Bird III
435 NW 18th Place
Jennings, FL 32053
229-559-8522

Blackwater Airfield

8FD3 30-52.661N, 86-51.264W
18/36, 4500x75, Unpaved
William P Locher
Fla Dept of Ag, Division of Forestry
11650 Munson Highway
Milton, FL 32570
850-957-6135

Blackwater Creek Ultralight Park

9FD2 28-08.667N, 82-09.667W
18/36, 2200x120, Unpaved
Roy D Cannon Sr
Blackwater Ultralight Flightpark, Inc.
9002 State Road 39 North
Plant City, FL 33566
863-370-3700

Blanket Bay Airport

6FD5 27-46.718N, 81-05.987W
10/28, 2930x110, Unpaved
Mike L Adams
P.O. Box 12909
Ft. Pierce, FL 34979-2909
772-461-6321

Blue Head Ranch

90FD 27-09.753N, 81-32.571W
18/36, 2335x100, Unpaved
Yvonne Bunce
PO Box 1318
Lake Wales, FL 33859
863-679-9595

Blue Ridge Flightpark

34FD 28-51.433N, 80-54.420W
17/35, 3300x60, Unpaved
Andrew Aurigema
1685 Maytown Road
Oak Hill, FL 32759
386-345-1010

Blue Springs Airport

38FA 30-29.13N, 83-14.986W
18/36, 2400x50, Unpaved
Janet McDonald
P.O. Box 357845
Gainesville, FL 32635
352-334-1976

Bradley Airstrip

FD31 29-55.555N, 82-41.586W
18/36, 2450x50, Unpaved
Janita S Bradley
P.O. Box 337
Fort White, FL 32038
386-365-5669

Private Airports

Bradshaw Farms Airport

FL62 28-56.916N, 81-24.787W
09/27, 2100x100, Unpaved
J R Bradshaw
32502 Pine Road
Eustis, FL 32736
352-357-4413

Brady Ranch Airport

80FD 27-06.803N, 80-38.3W
14/32, 3600x65, Paved
Frank J Brady
P.O. Box 536
Okeechobee, FL 34973
772-597-3565

Breezy Knoll Airport

0FD5 30-49.200N, 086-20.667W
09/27, 2100x100, Unpaved
Victoria M Waterman
1359 Long Road
DeFuniak Springs, FL 32433
850-892-9566

Bright Hour Ranch

27-12.17N, 81-44.983W
18/36, 4835x100, Unpaved
09/27, 2415x100, Unpaved
Rowdy Bateman
2100 SE Bright Hour Grade
Arcadia, FL 34266
863-494-2737

Britt Brown & Porter Ranch Airport

6FD6 28-54.299N, 81-25.987W
17/35, 2500x50, Unpaved
Melanie F Rose
31614 Bottany Wood Drive
Eustis, FL 32736
352-483-1614

Broocke Airpatch

FL95 27-42.519N, 80-27.170W
18/36, 2270x75, Unpaved
W R Broocke
6185 65th Street
Vero Beach, FL 32967
772-569-2358

Buchanan Airport

56FL 30-52.561N, 87-12.448W
01/19, 2460x50, Unpaved
Gary F Buchanan
2951 Bud Diamond Road
Jay, FL 32565
850-675-6878

Buckingham Field

FL59 26-38.604N, 81-42.622W
14/32, 4000x75, Paved
06/24, 1975x75, Paved
James L McKeever
P.O. Box 60005
Fort Myers, FL 33906
239-694-2174

Buckner Airstrip

8FD1 30-05.930N, 82-55.658W
18/36, 2600x50, Unpaved
J M Holtzclaw
21809 93rd Drive
O'Brien, FL 32071
386-935-4962

Buddy's Ag Service Airport

9FD9 30-07.347N, 82-58.75W
01/19, 2560x50, Unpaved
Tommy E White
10791 184th Street
Mcalpin, FL 32602
386-362-4847

Burntwood Ranch Airport

FL43 28-16.900N, 81-55.1467W
15/33, 2400x75, Unpaved
Bob Beaty
6225 Deen Still Road
Lakeland, FL 33809
863-816-2314

Burr's Strip

14FA 25-34.177N, 80-23.927W
36/18, 1931x68, Unpaved
Jeffrey L Miller
21100 SW 127th Avenue
Miami, FL 33177
305-342-7527

Byrd Airfield

5FL4 29-47.894N, 81-29.814W
09/27, 2640x50, Unpaved
Terry R Bosserman
3339 216th Street
Lake City, FL 32024
386-362-8545

Calusa Ranch Airport

FL77 26-03.272N, 81-04.71W
14/32, 1835x100, Unpaved
Wayne M Drake
662 Nottingham Forest Circle
Jacksonville, FL 32259
904-287-3819

Cannon Creek Airport

15FL 30-09.344N, 82-40.41W
18/36, 3500x24, Paved
9/27, 3950x60, Unpaved
Raymond R Sessions
2409 SW Sister's Welcome Rd Ste10
Lake City, FL 32025
386-752-1957

Carlstrom Field

92FL 27-07.237N, 81-50.988W
E/W, 1870x50, Unpaved
Halden Thompson
7115 SE Airfield Avenue
Arcadia, FL 34266
863-494-6749

Carter Airport

FL57 28-37.133N, 81-30.521W
09/27, 2825x200, Unpaved
Byron R Carter
P.O. Box 2635
Winter Park, FL 32790
407-834-0002

Cattle Creek Ranch Airport

50FD 30-31.95N, 85-11.929W
03/21, 2035x85, Unpaved
Andrew M Byrd Jr
23620 NW State Road 73
Altha, FL 32421
850-762-9513

Cedar Knoll Flying Ranch Airport

01FL 28-46.917N, 81-09.550W
18/36, 3600x75, Unpaved
William D Lowery
3000 West Osceola Road
Geneva, FL 32732
407-349-2183

Cedar Lane Airport

5FL9 30-44.178N, 86-12.780W
01/19, 2415x100, Unpaved
Maurice W. Roberts Sr.
460 Boy Scout Road
DeFuniak Springs, FL 32435
850-892-3953

Charlotte's Field

53FD 30-28.650N, 84-02.83W
10/28, 2150x70, Unpaved
James O Bragdon
424 Greater Elizabeth
Monticello, FL 32344
850-997-2779

Charlton Strip

05FL 26-31.383N, 81-24.500W
15/33, 1600x50, Unpaved
09/27, 2850x60, Unpaved
John Charlton
P.O. Box 56
Felda, FL 33930
863-675-2456

Cheryl-Lane Landings

09FD 28-40.266N, 82-05.238W
18/36, 2644x100, Unpaved
Cheryl D. Purcell
114 West Noble Avenue
Bushnell, FL 33513
352-793-4531

Chiefland Sky Ranch Airport

51FL 29-23.729N, 82-52.187W
18/36, 3180x75, Unpaved
Frank T Pitts
4771 NW 60th Avenue
Chiefland, FL 32626
352-493-2804

Private Airports

Chinesegut Airport

5FD7 28-36.1,158N, 82-22.133W
09/27, 2500x50, Paved
Thelma Dawson
22270 Pilots Path
Brooksville, FL 34601
352-796-2326

Chipola Airpark

5FL8 30-53.295N, 085-10.62W
18/36, 2850x350, Unpaved
Bobby J Baker
P.O. Box 5729
Marianna, FL 32447-5729
850-209-1377

Circle P Airport

FA32 30-006.355N, 83-27.55W
03/21, 2317x50, Unpaved
Randy Padgett
1862 Johnson Stripling Road
Perry, FL 32347
850-584-4987

Citrus Hedging Ranch

96FD 27-20.3N, 80-44.170W
36/18, 2550x70, Unpaved
Michael L Thibault
9000 NE 120th Street
Okeechobee, FL 34972
863-467-6101

Clarksville Executive Airport

74FD 30-27.845N, 85-10.629W
07/25, 2475x80, Unpaved
Ron Stiteler
12759 Northwest Airport Trail
Clarksville, FL 32430
850-674-8385

Collier Pine Barren Airport

FD89 30-49.628N, 87-21.499W
09/27, 2600x100, Unpaved
Neal Collier
3251 South Pine Barren Road
Mcdavid, FL 32568
850-572-8405

Connell's Wahoo Airport

25FL 29-39.50N, 82-12.967W
05/23, 2922x100, Unpaved
Patricia A Connell
8400 County Road 614A
Bushnell, FL 33513
352-457-1808

Coral Creek Airport

FA54 26-51.271N, 82-15.72W
05/23, 4200x50, Paved
Marcy Hopp
11901 Gasparilla Road
Placida, FL 33946
941-740-9876

Corkscrew Trace Airpark

1FD4 26-26.721N, 81-36.438W
03/21, 4000x60, Unpaved
Pat Jenkins
P.O. Box 512116
Punta Gorda, FL 33951
941-575-1505

Cotton Strip

17FA 26-42.804N, 81-32.121W
18/36, 2500x94, Unpaved
09/27W, 6000x400, Unpaved
03/21W, 5000x400, Unpaved
Michael L Shults
6090 West State Road 80
Labelle, FL 33935
863-612-1388

Country Landings

86FD 29-45.1,500N, 82-54.250W
9/27, 2600x60', Unpaved
Dennis Edward Sweeney
40467 Fairview St.
Antioch, IL 60002
847-838-0645

County Line Airstrip

5FD3 30-36.512N, 85-05.479W
18/36, 2100x50, Paved
J. L. McCroan
17772 NE Leonard McCroan Road
Altha, FL 32421
850-762-3373

Court Martial Ranch Airport

FD13 30-24.845N, 85-44.746W
09/27, 4900x150, Unpaved
Tommy Garrett
5801 Highway 79
Vernon, FL 32462
850-535-2401

Crescent Lake Farms Airport

16FD 29-24.290N, 81-29.793W
09/27, 3200x80, Unpaved
Tom E Stevens
350 Clifton Road
Crescent City, FL 32112
386-698-1459

Crews Homestead Ranch Airport

FL01 27-37.250N, 81-36.650W
14/32, 3125x60, Unpaved
Christy F Crews
P.O. Box 1669
Avon Park, FL 33826-1669
863-453-3040

Cross Creek Farms Stolport

04FL 29-14.366N, 81-13.320W
09/27, 2220x115, Unpaved
Blaze Secor
11 Lost Creek lane
Ormond Beach, FL 32174
386-547-2534

Crosswind Farm Airport

FL19 29-14.450N, 82-21.250W
18/36, 3900x75, Unpaved
John E Reiss
14024 NW Highway 464B
Morriston, FL 32668
352-732-3875

Crystal Village Airport

2FL0 30-27.67N, 85-40.633W
03/21, 3425x75, Unpaved
Terry H Thomas
5131 Panther Trail
Chipley, FL 32428
850-890-2013

Cub Haven Stolport

FD53 28-27.250N, 82-12.933W
18/36, 1866x50, Unpaved
James A Sprigg
38102 Meridian Avenue
Dade City, FL 33525
352-567-1993

Cuyler Field Airport

FD27 30-21.743N, 82-13.482W
09/27, 3230x65, Unpaved
Curtis Miller
10750 South Runway Circle
Glen-St. Mary, FL 32040
904-653-2583

Dallas Airport

28-58.749N, 82-01.989W
18/36, 2180x90, Unpaved
James E Bennett
10255 SE Sunset Harbor Rd.
Summerfield, FL 34491
352-266-4274

David Wine's Airstrip

62FL 27-50.667N, 81-26.350W
09/27, 3160x50, Paved
David E Wine
2600 Cedarwood Drive
Lake Wales, FL 33898
863-696-0384

Deep Forest Airport

FD48 30-14.459N, 81-26.994W
18/36, 6630x60, Paved
John R Cathey
P.O. Box 16771
Jacksonville, FL 32245
904-223-0153

Deep Woods Ranch Airport

FD86 29-01.816N, 81-26.821W
05/23, 2717x100, Unpaved
John K Schmale
46800 Deep Woods Road
Paisley, FL 32767
352-669-4240

Private Airports

Devil's Garden Strip

FA18 26-27.50N, 81-00.33W
09/27, 3150x100, Paved
Douglas Zipperer
P.O. Box 640
Fort Myers, FL 33902
239-332-1857

Diamonds Airport

FA72 30-53.167N, 85-09.833W
18/36, 3100x60, Unpaved
Alejandro Alvarez
28 Ixora Way
Boynton Beach, FL 33435
786-426-2308

Dog Island Airport

FA43 29-48.587N, 84-35.286W
15/33, 2600x100, Unpaved
Randy E Cannon
HC 63, Box 5037
Carrabelle, FL 32322
850-697-4710

Dogwood Farms Airport

FA26 30-35.717N, 84-25.317W
09/27, 2625x60, Unpaved
Guy Valdene
606 Robin Lane
Havana, FL 32333
850-539-8922

Dotson Farms Airport

55FD 30-49.111N, 86-41.281W
09/27, 2120x50, Unpaved
Glenn Dotson
1250 Highway C4A
Baker, FL 32531
850-537-5941

Dragonfly Airport

7FL8 27-26.636N, 80-33.903W
11/29, 2000x50, Unpaved
Mike Adams
P.O. Box 12909
Ft. Pierce, FL 34979-2909
772-461-6321

Drake Ranch Stolport

7FD2 28-59.415N, 82-19.822W
16/34, 1430x90, Unpaved
06/24, 2145x90, Unpaved
George M Drake
1120 Azalea Lane
Winter Park, FL 32789
407-256-3825

Duda Airstrip Belle Glade

FA69 26-35.271N, 80-38.237W
18/36, 2600x50, Paved
Tracy Duda Chapman
P.O. Box 620257
Oviedo, FL 32762-0257
407-365-2111

Duda Airstrip La Belle

08FA 26-34.767N, 81-29.33W
9/27, 3165x80, Unpaved
Ricky Bass
P.O. Box 788
La Belle, FL 33975
863-675-0545

Dugger Field

0FD3 30-29.785N, 86-005.630W
26/8, 2100x50, Unpaved
31/13, 3750x50, Unpaved
Melody D. Bogie
259 Sanjuan Avenue
Seagrove Beach, FL 32459
850-231-3644

Dusty Airpatch

5FLO 28-24.783N, 82-13.405W
36/18, 1569x100, Unpaved
H W "Dusty" Rhode
35731 Blanton Road
Dade City, FL 33523
352-521-3919

Eagle's Landing

69FL 26-40.638N, 82-08.189W
09/27, 2200x80, Unpaved
Mark Dean
PO Box 2198
Pineland, FL 33945
239-283-1329

Eagles Nest Airport & SPB

FD44 29-25.11N, 81-36.270W
18/36, 3212x75, Unpaved
02W/20W, 3300x150, Unpaved
James Bennett
127 Eagles Nest Lane
Crescent City, FL 32112
386-467-3333

Earle Airpark

13FA 29-41.382N, 81-30.408W
18/36, 2200x80, Unpaved
Norman R Earle
8701 Hastings Blvd
Hastings, FL 32145
386-689-0244

Ed Hunold Field

FD02 29-29.98N, 82-01.322W
15/33, 3000x125, Unpaved
Edward A Hunold
P.O. Box 130
Menominee, MI 49858
715-789-2458

El Maximo Ranch Airport

27-41.650N, 81-06.800W
06/24, 4600x100, Unpaved
Lat T Wilson
P.O. Box 158
Frostproof, FL 33843
863-635-4804

Escape Ranch Airport

4FL1 27-51.767N, 80-57.483W
18/36, 1800x100, Unpaved
Boone Stribling
P.O. Box 58
Kenansville, FL 34739
407-436-1564

Estherbrook Aerodrome

7FD9 30-37.371N, 83-17.139W
18/36, 2300x100, Unpaved
Shelly R Decker
357 NE Willowrun Way
Pinetta, FL 32350
850-929-2406

Evans Properties Airport

FL67 27-16.669N, 80-35.153W
09/27, 3100x50, Paved
Ronald L Edwards
660 Beachland Blvd, #301
Vero Beach, FL 32963
772-234-2410

Ezell Airport

5FL1 29-54.277N, 83-36.433W
01/19, 2990x50, Unpaved
Danny Ezell
15030 Beach Road
Perry, FL 32348
850-578-2558

Fellsmere Airport

4FL3 27-44.502N, 80-39.970W
09/27, 4700x120, Unpaved
David W Chandler
7735 County Road 512
Fellsmere, FL 32948
772-571-1444

Field of Dreams Airport

28-28.350N, 82-14.1, 117W
11/29, 2480x100, Unpaved
Larry Miller
21412 Field of Dreams Lane
Dade City, FL 33523
352-583-2400

Finlayson Farms Airport

9FL8 30-36.996N, 83-39.143W
09/27, 2400x100, Unpaved
John M. Finlayson Sr
25 Fincrest Circle
Greenville, FL 32331
850-997-6203

Flanders Field

4FD7 28-12.384N, 81-49.671W
18/36, 2175x70, Unpaved
Robert L Newberry Sr
P.O. Box 2003
Lakeland, FL 33806
863-687-4278

Private Airports

Flint's Flying Ranch Airport

2FD0 29-58.511N, 82-54.434W
18/36, 3325x50, Unpaved
Gilbert Flint
7779 264th Street
Branford, FL 32008
386-961-8194

Florida Flying Gators Ultralight Park

3FD4 28-37.667N, 81-48.171W
09/27, 600x100, Unpaved
05/23, 1100x70, Unpaved
18/36, 1950x100, Unpaved
John Gruener
Florida Flying Gators Ultralight Park
P.O. Box 38
Casselberry, FL 32718
407-834-7740

Florida Sheriffs Boys Ranch Airport

FL08 30-24.878N, 83-01.66W
18/36, 2600x100, Unpaved
Bruce Goff
P.O. Box 2000
Boys Ranch, FL 32064
386-842-5555

Fly In Ranches Airport

FD25 27-33.752N, 80-29.987W
18/36, 2460x120, Unpaved
Bob Youngblood
2450 84th Avenue SW
Vero Beach, FL 32968
772-778-8014

Flying A Ranch Airport

FL84 30-36.35N, 81-34.250W
06/24, 2691x50, Unpaved
Freddy H Arnett Jr
85454 Flying A Ranch Drive
Yulee, FL 32097
904-225-5635

Flying Baron Estates Airport

10FA 28-47.849N, 81-56.155W
11/29, 5000x50, Paved
Peter T Strimenos
1048 Strimenos Lane
Leesburg, FL 34748
352-267-5984

Flying C Farm

FD16 29-57.850N, 082-52.417W
18/36, 3000x65, Unpaved
Robert C. Cassube
P O Box 266
26859 63rd. Pl
Branford, FL 32008
386-935-0185

Flying Dutchman Ranch Airport

FD29 29-07.833N, 82-07.150W
09/27, 3000x85, Unpaved
Janine Morse
P.O. Box 3068
Ocala, FL 34478
352-216-4102

Flying Exotics Airport

47FL 28-57.849N, 81-46.738W
09/27, 3450x80, Unpaved
Yvonne R Finser
17951 SE County Road 452
Umatilla, FL 32784
352-821-4224

Flying H Airport

FL99 28-52.566N, 81-53.338W
18/36, 2640x100, Unpaved
Dean D Humphrey
35800 Grays Airport Road
Fruitland Park, FL 34731
352-787-5493

Flying Harness Farms Airport

37FL 29-43.167N, 82-50.644W
18/36, 2400x70, Unpaved
Joan M Walker
1800 SW 15th Street
Bell, FL 32619
352-463-6149

Flying Horseman Ranch Airport

8FD2 29-42.915N, 82-05.803W
09/27, 4250x75, Unpaved
Eilon Krugman-Kadi
P.O. Box 1246
Gainesville, FL 32602
352-376-0006

Flying L Airport

26-47.867N, 81-31.500W
09/27, 4500x85, Unpaved
William B Lumley
7320 Skyline Drive
Delray Beach, FL 33446
561-496-4434

Flying Palomino Ranch Airport

5FA1 28-52.683N, 81-56.455W
09/27, 2600x100, Unpaved
Steve J Isaacs
36422 Micro Racetrack Road
Fruitland Park, FL 34731
352-728-5358

Flying Tiger Field

FL54 29-56.109N, 82-24.647W
09/27, 5000x150, Unpaved
18/36, 4000x200, Unpaved
John D Rimes III
P.O. Box 188
Worthington Springs, FL 32697
352-538-7010

Flying W Air Ranch Airport

9FL1 28-41.0N, 82-09.817W
09/27, 3300x100, Unpaved
Robby Williams
5020 County Road 316A
Bushnell, FL 33513
352-793-6116

Folsom Airport

2FL3 30-40.350N, 85-05.0W
18/36, 2500x100, Unpaved
Gary A Folsom
6155 Rocky Creek Road
Marianna, FL 32448
850-592-2252

Forever Florida Airport

31FL 28-02.601N, 81-01.154W
09/27, 3000x150, Unpaved
William Broussard
4755 Kenansville Road
St. Cloud, FL 34773
407-957-9794 ext 203

Fort Atkinson Plantation Airport

30-11.783N, 83-18.383W
9/27, 4500x75', Unpaved
Marvin E. Buchanan
PO BOX 219
Day, FL 32013
386-294-1616

Fox Field

FL02 29-53.311N, 82-47.869W
13/31, 2425x50, Unpaved
Ronald A Manna
10350 NE 5th Avenue
Branford, FL 32008
386-935-3355

Fred Babcock Airport

40FL 26-53.104N, 81-45.72W
09/27, 3200x50, Unpaved
Arnie Sarlo
8000 State Road 31
Punta Gorda, FL 33982
941-639-3958

Free Flight International Airport

2FA6 28-48.666N, 82-03.922W
02/20, 4160x75, Unpaved
Frank B Arenas Esq.
P.O. Box 600
1511 Taylor Ave.
Coleman, FL 33521
352-748-6629

Frierson Grove Airport

0FA1 27-18.236N, 81-52.822W
09/27, 1800x75, Unpaved
Frennace E Slater
7944 North Jefferson
Monticello, FL 32344
850-997-3386

Funny Farm Airport

FD03 30-48.11N, 86-26.130W
08/26, 2700x80, Unpaved
Ronald R Scott
4274 Poverty Creek Road
Crestview, FL 32539
850-689-0270

Private Airports

Garcon Field Airport

24FL 30-29.712N, 87-05.148W
09/27, 3150x50, Unpaved
Edwin Henry
1637 Pearson Road
Milton, FL 32583
850-981-9360

Gardner Airport

FD40 27-20.669N, 81-47.538W
18/36, 3800x135, Unpaved
Hazel Farwell
364 Fish Branch Rd
Zolfo Springs, FL 33890
863-735-1128

Garner Field

FA55 30-46.750N, 85-46.117W
18/36, 2650x100, Unpaved
Howard E Garner
3849 Highway 90
Bonifay, FL 32425
850-548-5570

Gator Airpark Stolport

72FL 28-09.451N, 81-34.88W
09/27, 1800x75, Unpaved
Robert L Albritton
4525 Albritton Road
St Cloud, FL 34772
407-892-4546

Gentry Airport

FD37 28-08.234N, 81-15.804W
09/27, 2000x100, Unpaved
Raymond R Sessions PhD
2409 SW Sister's Welcome Rd
suite 101
lake city, FL 32025
386-752-1957

Gleim Field

FD81 29-42.149N, 82-25.543W
09/27, 1350x50, Unpaved
Irvin N Gleim
P.O. Box 12848, University Stn
Gainesville, FL 32604
352-375-0772

Goodbread Ranch

27-17.750N, 80-42.250W
1/19, 3000x60, Unpaved
10/27, 2000x60, Unpaved
Bradley George Goodbread
12575 Hwy 70 E
Okeechobee, FL 34972
863-763-2838

Gore Airport

4FL9 28-08.601N, 81-38.821W
09/27, 1880x100, Unpaved
David W Gore
P.O. Box 519
Davenport, FL 33836
863-422-1645

Grass Patch

28-38.717N, 082-13.133W
08/26, 3200x30, Paved
James E. Wade III
7787 SW 70th Drive
Bushnell, FL 33513
352-793-8967

Grass Roots Airpark

06FD 28-38.500N, 81-53.100W
18/36, 3400x120, Unpaved
David C Gay
808 West New Hampshire Street
Orlando, FL 32804
407-234-6986

Green Swamp Aerodrome

FD33 28-12.701N, 81-59.922W
18/36, 2375x50, Unpaved
Suzanne R Araldi
11465 Ironhead Trail
Lakeland, FL 33809
863-858-5868

Greystone Airport

17FL 29-16.815N, 82-07.489W
18/36, 7550x210, Paved
09/27, 3640x100, Unpaved
James & Christine Garemore
8851 West Anthony Road
Ocala, FL 34479
352-629-0800

Griffins Peace River Ranch

FL00 27-25.136N, 81-49.955W
17/35, 3000x100, Unpaved
Stewart W Hurst
P. O. Box 127
Frostproof, FL 33843
863-635-2251 ext 256

Gyro Town USA Stolport

23FL 27-41.67N, 82-14.650W
09/27, 2260x180, Unpaved
Ernest E Boyette
19242 Grande Hall
Wimauma, FL 33598
813-634-3370

Hale 700 Airport

FL29 27-21.669N, 80-34.253W
09/27, 2850x50, Unpaved
Ronald L Edwards
660 Beachland Blvd, Suite 301
Vero Beach, FL 32963
772-234-2410

Haller Airpark

7FL4 29-54.259N, 81-41.108W
18/36, 2600x70, Unpaved
Bernard W Glade
1692 Village Way
Orange Park, FL 32073
904-264-0885

Harpers Fly-In Ranch

26-43.833N, 081-009.833W
14/32, 2300x100, Unpaved
Suzanne N Harper
14825 Center Ave
Clewiston, FL 33440
863-983-9785

Harper's Fly-In Ranch Airport

0FL0 26-43.833N, 081-009.833W
14/32, 2200x65, Unpaved
Robert Harper
14825 Center Avenue
Clewiston, FL 33440
863-983-9785

Hendry Correctional Inst Airport

FL91 26-18.588N, 81-13.638W
08/26, 3900x100, Unpaved
Carol Starling
12551 Wainwright Drive
Immokalee, FL 34142
239-867-2100 ext 2101

Hennessy Airport

26FD 27-03.70N, 81-50.888W
08/26, 2029x100, Unpaved
Tim K Hennessy
7502 Symmes Road
Gibsonton, FL 33535
813-677-5475 ext 209

Hidden Lake Airport

FA40 28-16.933N, 82-38.750W
05/23, 4425x50, Paved
Ed Ungar
8901 Airway Blvd
New Port Richey, FL 34654
727-534-1998

Hidden River Airport

22FA 27-18.186N, 82-16.356W
09/27, 2555x50, Paved
Don L Martensy
3776 Hidden River Rd.
Sarasota, FL 34240
941-322-8033

Highlander Airport

2FD6 28-53.283N, 80-51.987W
16/34, 3000x100, Unpaved
Mark A Haynes
520 Highlander Drive
Oak Hill, FL 32759
386-566-7317

Hilliard's Private Airport

FD96 26-49.954N, 81-04.804W
18/36, 1500x80, Unpaved
Ernest W Hilliard
P.O. Box 726
Moore Haven, FL 33471
863-946-0617

Private Airports

Hobby Hill Airport

2FD1 28-58.532N, 81-55.122W
18/36, 3305x100, Unpaved
Gary E Wimberly
P.O. Box 33
East Lake Weir, FL 32133
352-288-4833

Holley Dusting Strip

25-25.188N, 80-30.19W
09/27, 2640x70, Unpaved
Rick L Merrill
37425 SW 192nd Avenue
Florida City, FL 33034
305-360-6279

Horseshoe Acres Airpark

FA24 27-05.600N, 80-36.733W
18/36, 4600x50, Paved
Bruce Rowland
26110 SW 86th Street
Indiantown, FL 34956
561-901-4233

Hutson Airfield

8FL0 29-43.700N, 81-26.328W
18/36, 2210x50, Unpaved
09/27, 2336x50, Unpaved
Irvin N Gleim
P.O. Box 12848, University Stn
Gainesville, FL 32604
352-375-0772

Idle Wild Airport

FL63 29-17.348N, 82-19.339W
09/27, 2830x130, Unpaved
John A Hambleton
9420 NW 125th Avenue
Ocala, FL 34482
352-629-4249

Indian Hammock Airport

FL75 27-32.519N, 80-49.987W
11/29, 3160x100, Unpaved
Joe Ragon
32801 US Highway 441 North, #268
Okeechobee, FL 34972
863-763-9401

Indian River Aerodrome

FL74 27-35.919N, 80-30.120W
17/35, 2600x150, Unpaved
Geoff Newcombe
565 Gull Wing Drive
Vero Beach, FL 32968
772-567-3833

Ingall's Field Airport

FL12 30-35.429N, 84-01.827W
12/30, 5550x100, Unpaved
Kent Yown
11418 Cherokee Plantation Court
Tallahassee, FL 32312
850-445-0031

J. H. Hendrie Farms Airport

08FL 27-05.70N, 81-19.721W
03/21, 2200x75, Unpaved
James Hendrie
P.O. Box 358
Venus, FL 33960
863-465-2748

J. R.'s Stolport

66FD 29-00.217N, 82-33.317W
09/27, 1315x60, Unpaved
John Rizzo Jr
P.O. Box 2171
Crystal River, FL 34423
352-563-0080

J-22 Ranch Airport

16FL 30-43.511N, 87-12.82W
18/36, 2650x60, Unpaved
Patrick Wendt
7988 Skyhawk Road
Pace, FL 32571
850-623-8258

Jay Airport

FL96 30-57.333N, 87-07.833W
18/36, 2400x135, Unpaved
Kevin C Smith
525 Neas Road
Abilene, TX 79601
325-676-2972

Jay Flying Service Airport

09FL 30-54.128N, 87-10.465W
09/27, 2300x110, Unpaved
Jimmy W Nelson
3110 Pine Level Church Road
Jay, FL 32565
850-675-4654

Jefferson Landing Airport

74FL 30-35.200N, 83-42.300W
18/36, 6395x75, Unpaved
Aramis Penton
1656 Ashville Highland Dr
Greenville, FL 32331
850-997-6276

Jim Finlay Farm Airport

28FL 29-26.474N, 81-35.66W
18/36, 2233x75, Unpaved
Frits Abbing
P.O. Box 774
Crescent City, FL 32112
386-698-3027

Johary Airport

FL58 29-01.582N, 81-59.272W
18/36, 3856x150, Unpaved
C F Johary
13250 SE 100th Ave
Belleview, FL 34420
321-948-3368

Joy Farms Airport

0FD9 30-39.128N, 86-06.563W
04/22, 1975x60, Unpaved
Brian D Goff
4979 South Highway 331
Defuniak Springs, FL 32435
850-892-2659

Kathrinstadt

016K 29-38.117N, 81-27.917W
09/27, 600x120, Unpaved
John Harlan Russell
10460 Turpin Ave.
Hastings, FL 32145
386-325-3534

Kilpatrick Farm Airport

6FL2 30-43.517N, 84-55.62W
09/27, 1950x50, Unpaved
Ken S Kilpatrick
158 Rice Road
Chattahoochee, FL 32324
850-663-4028

Kings Port

FD72 27-10.970N, 81-23.438W
18/36, 2800x70, Unpaved
Edward R Peters
208 Park Land Drive
Lake Placid, FL 33852-5195
863-699-6966

Kirkland Airport

FD26 30-58.911N, 85-29.546W
18/36, 1890x50, Unpaved
W R Kirkland
4291 Lafayette Street
Marianna, FL 32446
850-526-4228

Kitty Hawk Estates Airport

FL09 30-20.339N, 83-08.623W
12/30, 3000x150, Unpaved
Kelly Caudill
18786 60th Place A
Live Oak, FL 32060
386-364-8351

Ko-Kee Airport

4FL2 28-35.700N, 82-08.989W
18/36, 1705x100, Unpaved
Kenneth L Jefferson
37305 Vero Lane
Dade City, FL 33525
352-521-6886

Lafayette Landings

FD90 29-10.116N, 81-15.887W
15/33, 3100x200, Unpaved
Toni Fow
3140 LaFayette Landings Drive
Deleon Springs, FL 32130
386-738-7381

Private Airports

Lake Buena Vista Stolport

28-23.767N, 81-33.954W
16/34, 2000x80, Paved
Jefferey S Mousseau
P.O. Box 10,000; Attn: Legal Dept
Lake Buena Vista, FL 32830
407-828-4099

Lake Butler Airport

FL03 29-59.437N, 82-21.723W
18/36, 6000x70, Paved
Martha D Humphries
Reception and Medical Center
P.O. Box 628
Lake Butler, FL 32054
386-496-6110

Lake City Airpark

FL27 30-02.631N, 82-36.235W
05/23, 3215x150, Unpaved
Nicholas Carnevale
P.O. Box 1902
Lake City, FL 32056
386-752-9088

Lake Clinch Airpark

52FL 27-45.18N, 81-33.571W
36/18, 2840x100, Unpaved
Louis A Amato
446 Airport Road
Frostproof, FL 33843
863-635-4000

Lake Montaza Airport

83FD 27-34.817N, 80-48.917W
06/24, 2408x100, Unpaved
Edward W Haedike Jr
2015 Fairfield Road
Lindenhurst, IL 60046
847-265-6922

Lake Persimmon Airstrip

03FA 27-21.186N, 81-24.488W
09/27, 2000x100, Unpaved
L D Smith Jr
P.O. Box 2649
Lake Placid, FL 33862-2649
863-465-6101

Lake Suzy Estates Airport

20FL 27-02.553N, 82-02.622W
12/30, 3800x100, Unpaved
David Shepard
12135 SW Egret Circle
Lake Suzy, FL 34269
941-764-7724

Lake X Airport

57FA 28-12.518N, 81-07.154W
17/35, 5200x60, Paved
Christopher D Hall
C/O Starport 100 Starport Way
Suite 4
Sanford, FL 32773
321-231-4439

Land's Field

21FD 30-41.678N, 85-18.646W
09/27, 2260x52, Unpaved
Linda W Land
3457 Mystery Springs Road
Marianna, FL 32448
850-482-5301

Lawrence Airport

1FD0 30-42.917N, 85-01.467W
18/36, 1800x60, Unpaved
Godfrey Lawrence
P.O. Box 207
Grand Ridge, FL 32442
850-592-4366

Lazy S Farms Airport

7FL7 29-52.559N, 82-38.333W
09/27, 2150x100, Unpaved
Robert F Popiel
698 SW Raspberry Court
Ft. White, FL 32038
352-339-3408

Lee Farms Airport

FL80 29-20.82N, 82-10.6W
18/36, 3000x85, Unpaved
C K Lee
P.O. Box 157
Lowell, FL 32663
352-629-6949

Leeward Air Ranch Airport

FD04 29-05.49N, 82-01.939W
18/36, 6200x165, Unpaved
James K Leeward
P O Box 1476
Ocala, FL 34478
352-245-7007

Leffler Airport

FA63 28-57.816N, 81-07.287W
18/36, 3450x150, Unpaved
Kenneth M Leffler
1400 Windsor Avenue
Longwood, FL 32750-6830
407-331-5515

Lib Field

2FD8 29-31.236N, 81-39.988W
03/21, 1800x50, Unpaved
Donald R Brenner
119 Ashley Lane
Satsuma, FL 32189-3101
386-546-0878

Lindbergh's Landing Airstrip

FA35 25-37.180N, 80-29.539W
09/27, 4000x70, Unpaved
Ramon L Torres
17705 SW 158th Street
Miami, FL 33187-1208
305-256-7975

Link Field

63FD 29-41.922N, 82-29.489W
18/36, 2000x50, Unpaved
Marty R Eskridge
14952 Main Street
Alachua, FL 32615
386-462-1340

Little Deer Airport

16FA 26-01.856N, 81-02.321W
12/30, 2680x100, Unpaved
Pinky Munz
23600 SW 162nd Avenue
Homestead, FL 33031
305-247-3226

Little River Airport

FL10 30-06.897N, 82-54.541W
18/36, 3375x50, Unpaved
09/27, 2668x50, Unpaved
Kenneth M Alsop
P.O. Box 81
Mcalpin, FL 32062
386-963-4059

Love Field

97FL 28-57.716N, 81-53.488W
09/27, 2500x100, Unpaved
18/36, 3600x125, Unpaved
John Love
10835 SE Sunset Harbor Road
Summerfield, FL 34491
352-288-0018

Loxahatchee Airport

7FD6 26-37.354N, 80-18.320W
12/30, 1800x100, Unpaved
John A McCarthy MD
2750 NE 40th Court
Lighthouse Point, FL 33064
954-782-0684

Lumar's Stolport

FA29 30-07.828N, 83-33.89W
03/21, 1800x50, Unpaved
Luther S Turner
2150 Ellison Road
Perry, FL 32347
850-584-8867

Lykes Brighton

8FD5 27-11.336N, 81-05.221W
18/36, 2400x70, Unpaved
Wayne C Zahn
106 SW County Road 721
Okeechobee, FL 34974
863-763-3041

Lykes Ft. Basinger Airstrip

27-22.733N, 81-09.0W
07/25, 4200x50, Unpaved
Thomas T Todd Jr
490 Buckhorn Road
Lorida, FL 33857
863-467-1384

Private Airports

Lykes Moore Haven Airport

26-52.690N, 81-008.405W
10, 2400x250, Unpaved
Wayne C Zahn
106 SW CR 721
Okeechobee, FL 34974
863-763-3041

Lykes Palmdale Airport

FL73 26-56.870N, 81-19.121W
09/27, 2151x85, Unpaved
Wayne C Zahn
106 SW County Road 721
Okeechobee, FL 34974
863-763-3041

Lykes Silver Lake Private Airport

26-55.150N, 81-33.747W
18/36, 2400x120, Unpaved
Wayne Charles Zahn
106 SW CR 721
Okeechobee, FL 34974
863-763-3041

Mac's Field

78FD 25-32.807N, 80-27.923W
08/26, 1956x100, Unpaved
Charles P Munz
23799 SW 167th Avenue
Homestead, FL 33031
305-247-3226

Madison County Airport

99FL 30-26.569N, 83-18.698W
09/27, 3200x100, Unpaved
Jerry McClune
P.O. Box 237
Madison, FL 32341
850-973-2156

Manatee Springs Airport

5FDO 29-29.534N, 82-59.598W
04/22, 3035x75, Unpaved
Henry C Fucik
8290 SW 58th Street
Miami, FL 33143
305-271-9366

Maran Airport

68FD 30-31.217N, 85-23.83W
09/27, 4000x75, Unpaved
Senghawn Maran
P.O. Box 35744
Panama City, FL 32412
850-527-3750

Marjorie Kennan Rawlings

2FD2 29-28.756N, 82-03.201W
13/31, 2400x100, Unpaved
Carl J Strang Jr
P.O. Box 194
Winter Haven, FL 33882-5558
863-299-1195 ext 224

Market World Airport

FL16 28-03.517N, 81-48.983W
18/36, 2300x50, Unpaved
Vincent K To
1053 Highway 92 West
Auburndale, FL 33823
863-665-4673

Mccutchan Airstrip

8FL6 30-40.412N, 86-51.114W
18/36, 2400x145, Unpaved
James R Mccutchan
11179 Highway 90
Milton, FL 32583
850-626-0835

McDaniel Ranch Airport

0FL9 26-23.633N, 81-01.383W
09/27, 3200x120, Unpaved
David McDaniel
32595 County Road 833
Clewiston, FL 33440
863-983-6440

McDonald's Field

8FL1 27-11.820N, 81-54.938W
04/22, 2800x100, Unpaved
Ronald B McDonald
P.O. Box 302
Arcadia, FL 34265
863-494-0761

McGinley Airport

FL61 29-01.565N, 82-12.739W
18/36, 2650x100, Unpaved
09/27, 3115x100, Unpaved
Richard W McGinley
5700 SW Highway 484
Ocala, FL 34473
352-347-1294

Mckinnon Airpark

48FL 30-48.845N, 87-28.499W
18/36, 2200x60, Unpaved
Thomas F Simard
6001 South Highway 99
Walnut Hill, FL 32568
850-327-6240

Melanie's Airport

05FA 30-55.133N, 086-13.00W
07/25, 2900x100, Unpaved
Melanie T Nipper
5138 County Highway 0605
De Funiak Springs, FL 32433
850-834-2688

Melrose Landing Strip

FD22 29-40.63N, 81-57.123W
05/23, 3325x50, Paved
David C. Trubey
267 Melrose Landing Drive
Hawthorne, FL 32640
352-475-2870

Midway Lake Airport

79FD 28-002.500N, 82-005.550W
18/36, 2200x100, Unpaved
Edward Miller Verner
Midway Investment Company, Inc.
P.O. Box 1118
Plant City, FL 33564
813-752-1442

Mike's Ag Air Airport

49FL 30-58.628N, 87-29.699W
18/36, 2270x70, Unpaved
09/27, 1865x65, Paved
Michael G Godwin
10700 Highway 97
Walnut Hill, FL 32568
850-327-4191

MJD Stolport

FL31 25-33.131N, 80-33.349W
18/36, 1398x50, Unpaved
Martin Dureiko
22361 SW 232nd Street
Miami, FL 33170
305-248-2800

Monroe Airpark

2FA2 29-01.132N, 82-06.822W
09/27, 3900x60, Unpaved
Dennis W Monroe
1770 SE 140th Street
Summerfield, FL 34491
352-245-7021 ext 210

Moss Meadows Airport

45FL 30-14.220N, 82-54.372W
2/22, 2300x50, Unpaved
Ronald D Moss
11620 75th Drive
Live Oak, FL 32060
386-364-1840

Mount Olive Farm

30-20.183N, 083-47.17W
12/24, 800x50, Unpaved
Randy Duane Johnson
16131 Hwy 19
Lamont, FL 32336
321-217-9541

Mount Royal Airport

3FL0 29-26.95N, 81-39.406W
8/26, 2950x50, Paved
Jason I Sheffield
P.O. Box 1100
136 William Bartram Drive
Welaka, FL 32193-1100
386-467-9709

Myakka Head Airport

67FL 27-27.317N, 82-06.433W
18/36, 3400x150, Unpaved
J Marvin Taylor
1350 Duette Road
Myakka, FL 34251
941-322-1129

Private Airports

Naked Lady Ranch Airport

64FA 27-08.570N, 80-20.270W
18/36, 4000x100, Unpaved
09/27, 3300x100, Unpaved
David Volker
6755 S.W. Woodbine Way
Palm City, FL 34990
772-287-9605

Nassau Private Field

83FL 30-37.612N, 81-32.86W
12/30, 3138x60, Paved
Stephen E Hancock
96541 Cessna Drive
Yulee, FL 32097
904-583-1871

Neal Field

79FL 29-33.350N, 82-52.150W
18/36, 2000x100, Unpaved
Daniel K Neal
P.O. Box 716
Trenton, FL 32693
352-463-7029

North American Farms Airport

56FD 30-58.867N, 85-04.100W
17/35, 4400x150, Paved
Joseph S Hall
5559 Concord Road
Bascom, FL 32423
850-569-2881

North Exuma Airport

85FA 29-005.683N, 81-16.600W
18/36, 2200x50, Unpaved
Kim Hilden
3685 Crossbranch Road
Deland, FL 32724
386-738-0530

Norton Airport

8FL2 29-00.66N, 82-06.39W
18/36, 2500x100, Unpaved
Hugh D Norton
15010 SE 28th Court
Summerfield, FL 34491
352-245-2775

Oak Ridge Air Park

85FA 29-34.8N, 81-51.8W
08/26, 3000x100, Unpaved
Harvey Calden
PO Box 89
Jay, ME 04239
207-897-1155

O'Brien Airpark

FD71 30-02.854N, 82-58.981W
18R/36L, 3210x75, Unpaved
18L/36R, 3240x75, Unpaved
LeRoy E Boe
P.O. Box 257
O'Brien, FL 32071
386-935-6978

Ocean Reef Club Airport

07FA 25-19.524N, 80-16.487W
04/22, 4446x70, Paved
Barbara Taylor
35 Ocean Reef Drive
Key Largo, FL 33037
305-367-3690

Odom's Flying Service Airport

50FL 30-51.161N, 87-14.132W
18/36, 2925x150, Paved
Douglas Odom
1870 Mineral Springs Road
Jay, FL 32565
850-675-3188

Okeelanta Airport

FL41 26-34.850N, 80-45.367W
09/27, 3700x50, Paved
William F. Tarr Esq.
P.O. Box 3435
West Palm Beach, FL 33402
561-366-5157

Orange Hill Airport

15FD 30-39.512N, 85-31.796W
01/19, 2090x80, Unpaved
Howard R Gilbert
1183 Hilltop Road
Chipley, FL 32428
850-638-8569

Orlando North Airpark

FA83 28-43.517N, 81-39.50W
09/27, 4000x50, Paved
Bob R Loomis
2849 Lust Road
Apopka, FL 32703
407-467-8288

Osborn Airfield

02FA 28-31.600N, 81-52.488W
18/36, 3700x125, Unpaved
Darlene J Osborn
12155 Mattioida Road
Groveland, FL 34736
352-250-4545

Paniola Sky Ranch Airport

FD14 29-22.515N, 82-03.489W
01/19, 2760x100, Unpaved
Wolf G Dierschke
8 Isle of Venice Drive
Ft Lauderdale, FL 33301
954-522-2818

Paxton Airport

90FL 27-21.669N, 80-45.654W
18/36, 5200x70, Unpaved
John Paxton
6333 NE 120th Street
Okeechobee, FL 34972
863-763-5498

Payson Ranch Airport

6FL3 26-56.237N, 81-34.21W
01/19, 4000x50, Paved
Ronald L Edwards
660 Beachland Blvd
Vero Beach, FL 32963
772-234-2410

Peach Orchard Airport

FL66 29-33.429N, 82-29.805W
18/36, 1965x50, Unpaved
Ray D Helping
14208 SW Archer Road
Archer, FL 32618
352-495-2153

Pine Island Airport

1FA3 26-39.371N, 82-07.272W
09/27, 2700x100, Unpaved
E Wayne Reed
13350 Morningstar Lane
Bokeelia, FL 33922
239-283-9898

Pine Shadows Airpark

94FL 26-43.971N, 81-53.839W
09/27, 3200x50, Paved
Jerry Ellis
18500 Baseleg Avenue
Fort Myers, FL 33917
239-281-8199

Pittman Oaks Airport

30-25.503N, 83-002.908W
18/36, 2750x100, Unpaved
Caroline Coile
1263 145th Road
Live Oak, FL 32060
386-842-5003

Placid Lakes Airport

09FA 27-14.736N, 81-24.788W
18/36, 4760x60, Paved
Sue Debruler
215 Seneca Drive NW
Lake Placid, FL 33852
863-699-1570

Pomona Landing Airport

78FL 29-30.138N, 81-34.646W
02/20, 2700x100, Unpaved
Robert F Warren
119 Pomona Landing Rd.
Pomona Park, FL 32181
386-649-9400

Porter Stolport

FD82 30-50.428N, 87-06.348W
13/31, 975x100, Unpaved
350/170, 2000x100, Unpaved
Arvil M Porter
2200 Sutler Lane
Milton, FL 32570
850-675-4088

Private Airports

Post Oak Ranch Airport

1FA1 28-51.367N, 82-33.307W
04/22, 1800x200, Unpaved
George H Gross
101 Valare Lane
Crystal River, FL 34429-4730
352-795-5187

R. O. Ranch Airport

33FD 29-54.877N, 83-16.56W
17/35, 2500x100, Unpaved
Brian C Kauffman
9225 County Road 49
Live Oak, FL 32060
386-362-1001

Ranch-Aero Airport

27-14.467N, 80-44.467W
18/36, 1950x100, Unpaved
Frank D Cunningham
810 SE 80th Avenue
Okeechobee, FL 34974
863-763-1879

Red Barn Acres

FD61 30-10.651N, 82-59.853W
01/19, 2515x60, Unpaved
Alfredo Cordero
29320 SW 205th Avenue
Homestead, FL 33030
305-248-9649

Redhead Airport

FD35 30-29.417N, 85-50.367W
18/36, 4200x125, Unpaved
Tommy J Garrett
5801 Highway 79
Vernon, FL 32462
850-535-2401

Redtail Airfield

FA30 29-16.633N, 82-30.34W
18/36, 2500x80, Unpaved
Jesse Munoz
3951 SE 160th Avenue
Morrison, FL 32268
352-528-9875

Reynolds Airpark

FL60 29-58.285N, 81-39.437W
05/23, 5000x100, Paved
John Brown
P.O. Box 477
1065 Bulkhead Road
Green Cove Springs, FL 32043
904-284-3676

Richard's Field

04FA 25-33.580N, 80-30.884W
09/27, 2634x240, Unpaved
Nannette C Neubauer
22001 SW 202nd Avenue
Miami, FL 33170
305-248-8824

Ridge Landing

27-45.433N, 81-36.33W
15-33, 3000x60, Paved
John P. Fazzini
101 East Stuart Avenue
Lake Wales, FL 33853
863-676-0707

Rimes-Lakecrest Airport

35FA 29-28.87N, 82-09.491W
10/28, 5057x100, Unpaved
04/22, 2895x100, Unpaved
John D Rimes Jr
P.O. Box 188
Worthington Springs, FL 32697
386-496-2777

River Acres Airport

FD70 27-19.519N, 81-01.721W
15/33, 3600x66, Unpaved
George R Williams
19840 NW 94th Drive
Okeechobee, FL 34972
863-467-5212

River Oak Acres Airport

00FL 27-13.853N, 80-58.154W
12/30, 4700x70, Unpaved
Ronald J Tanner
14097 SW144th Pkwy
Okeechobee, FL 34974
863-467-6754

Rockledge Airport

21FA 28-17.900N, 80-43.117W
18/36, 2010x50, Paved
william e simmons
2380 honeybrook cr.dr.
palm shores, FL 32935
321-253-4885

Romor Ranch Airport

FA74 25-58.856N, 81-03.404W
12/30, 1860x75, Unpaved
Tim Griffin
23505 SW 202nd Avenue
Homestead, FL 33031
305-247-5126

Ron Wood Airport

5FD1 30-25.917N, 85-17.333W
04/22, 3400x80, Unpaved
Ronal D Wood
P.O. Box 150
6036 State Road 20 West
Clarksville, FL 32430
850-674-4740

Rossi Field

FL50 30-08.832N, 82-34.133W
12/30, 3513x100, Unpaved
Bradley N Dicks
P.O. Box 754
Lake City, FL 32056
386-752-8585

Ruckel Airport

FL17 30-31.179N, 86-26.297W
18/36, 3300x75, Unpaved
Darlene Taylor
P.O. Box 187
Valparaiso, FL 32580
850-678-2223

Rush Airfield

35FD 29-41.540N, 82-43.750W
36/18, 2000x100, Unpaved
Virgil Lynn Rush
3319 SE 40th Way
Trenton, FL 32693
352-472-7756

Russakis Ranch 441 Airport

33FA 27-35.867N, 80-50.767W
Jim G Russakis
8801 Indrio Road
Ft. Pierce, FL 34951
772-465-5355

Rutten Dusting Strip

FD55 30-40.762N, 84-22.144W
09/27, 2150x100, Unpaved
Louis "Danny" Rutten
1836 Concord Bainbridge Road
Havana, FL 32333
850-668-4182

Rybolt Ranch Airport

01FA 28-35.367N, 81-08.654W
01/19, 1730x70, Unpaved
09/27, 4060x100, Unpaved
Mary R Lamar
P.O. Box 3350
Winter Park, FL 32790
407-539-3979

S & S Avion Ranch Airport

31FA 28-57.550N, 82-08.50W
09/27, 4060x100, Unpaved
Stanley Dollen
1120 County Road 245 North
Oxford, FL 34484
407-656-5818

Salty Approach

FL90 26-36.205N, 82-13.206W
10/28, 2200x100, Unpaved
Hart Kelley
P.O. Box 3031
Pineland, FL 33945
239-395-1141

Sanders Ranch Airport

39FA 29-39.748N, 82-00.556W
11/29, 2900x100, Unpaved
D A Sanders Jr
1611 Baden Powell Road
Hawthorne, FL 32640
352-475-5298

Private Airports

Sandy Creek Airpark

75FL 30-06.133N, 85-27.745W
09/27, 3300x100, Unpaved
Sandra R Meeker
13117 Park Way
Panama City, FL 32404
850-871-2490

Santa Fe River Ranch Airport

FA62 29-54.605N, 82-28.673W
01/19, 3370x100, Unpaved
Snead Y Davis
29210 NW 122nd Street
Alachua, FL 32615-3240
386-462-1453

Saranac Farm Airport

9FL2 30-39.150N, 84-28.483W
18/36, 3150x250, Unpaved
Gerald S Dodd
104 West Superior Street
Duluth, MN 55802
218-722-3112

Saw Whet Farms Airport

6FL9 29-41.393N, 82-52.367W
18/36, 2567x50, Unpaved
Thomas W Worthmann
4009 County Road 232 West
Bell, FL 32619
352-463-2789

Schwartz Farms Airport

4FL8 27-20.619N, 82-19.39W
18/36, 3300x80, Unpaved
Michael D Schwartz
13011 Fruitville Road
Sarasota, FL 34240
941-371-8998

Scott 2000 Airport

23FD 27-32.836N, 80-39.720W
18/36, 1835x70, Unpaved
Ronald L Edwards
660 Beachland Blvd, Suite 301
Vero Beach, FL 32963
772-234-2410

Seminole Lake Gliderport

6FL0 28-24.350N, 81-50.271W
18/36, 2125x150, Unpaved
Knut Kjenslie
P.O. Box 135516
Clermont, FL 34713
352-394-5450

Seven Feathers Airport

10FD 29-00.398N, 82-24.274W
01/19, 1500x100, Unpaved
John W Faunce II
1786 East Withlacoochee Trail
Dunnellon, FL 34434
352-427-6674

Seven Springs Ranch Airport

FL76 28-57.832N, 82-13.172W
18/36, 1800x100, Unpaved
Wilson Smith
200 South Biscayne Blvd
Miami, FL 33131-2398
305-577-7033

Shady Bend Airport

9FL5 29-48.818N, 82-55.550W
18/36, 2596x70, Unpaved
Laura G Crook
5500 NW 72nd Way
Bell, FL 32619
386-935-2973

Shady International Airport

FA49 29-05.765N, 82-10.739W
09/27, 5200x150, Unpaved
Joe Zurawski
2710 SW 86th Place
Ocala, FL 34476
352-351-9661

Sheets Airport

FA42 28-32.17N, 81-50.821W
18/36, 2100x150, Unpaved
09/27, 1800x155, Unpaved
Frank S Menefee
P. O. Box 41
Groveland, FL 34736
352-429-0924

Skippers Airport

28-59.0N, 81-57.0W
18/36, 2250x50, Unpaved
Scott P Skipper
17025 SE 19th Court
Summerfield, FL 34491
352-266-7206

Sky Ranch Airport

18FD 30-51.233N, 86-40.33W
09/27, 3150x150, Unpaved
Reddoch E Williams
251 Beachview Dr
Ft. Walton Beach, FL 32547
850-621-5645

Southeastern Airport

FD30 27-24.686N, 80-31.570W
09/27, 2500x50, Paved
Charles Stone Jr
2720 Sneed Road
Fort Pierce, FL 34945-4711
772-461-8924

Southerland Strip

FD92 28-43.950N, 81-04.733W
11/29, 2120x50, Unpaved
Dan Shaw
244 North Jungle Road
Geneva, FL 32732
407-349-5471

Southerly Airport

58FD 28-00.850N, 81-32.433W
09/27, 2300x50, Unpaved
Frank Drewniany
971 San Pedro Avenue
Coral Gables, FL 33156
305-666-6456

Southern Gardens Citrus

2FA4 26-22.771N, 80-56.737W
11/29, 4000x80, Unpaved
James A Snively
1820 County Road 833
Lewiston, FL 33440
863-902-4327

Southpoint Airport

95FD 26-46.100N, 81-32.333W
10/28, 4000x100, Unpaved
Robert Morrison
110 Kirby Thompson Road
Fort Denaud, FL 33935
863-675-0349

Southwest Ranches Airpark

FL65 26-02.689N, 80-22.403W
09/27, 2600x50, Unpaved
Larry S Otmame
5950 SW 172 Avenue
Southwest Ranches, FL 33331
954-880-0001

Spencers Airport

FL13 30-03.843N, 81-58.56W
08/26, 1800x50, Unpaved
Phillip P Spencer Jr
5543-1 Carter Spencer Road
Middleburg, FL 32068
904-282-2488

Spruce Creek Airport

7FL6 29-04.682N, 81-02.670W
05/23, 4000x176, Paved
SaI J. DeVincenzo
212-1 Cessna Blvd
Port Orange, FL 32128
386-760-5892

Squillacote Stolport

FD63 29-15.66N, 81-12.87W
18/36, 1500x100, Unpaved
Steve Squillacote
3120 West Granada Blvd
Ormond Beach, FL 32174
386-673-9626

Squires Aviation Ranch

FD63 30-30.13N, 83-11.15W
18/36, 2800x200, Unpaved
Robin Squires
3418 NW 44th Street
Jasper, FL 32052
386-938-4245

Private Airports

Stanchester Airport

0FL6 27-48.350N, 82-08.400W
15/33, 500x60, Unpaved
Sebastian J Dewhurst
2411 Valrico Forest Drive
Valrico, FL 33594
813-643-1954

State Prison Field

FL28 30-03.293N, 82-10.580W
15/33, 4590x100, Unpaved
Marshall R Phillips
Florida Dept of Corrections
7819 NW 228th Street
Raiford, FL 32026-1000
904-368-2525

Steep Head Farm Airport

FL15 30-25.212N, 85-18.29W
01/19, 2500x50, Unpaved
Robert L Mayo
P.O. Box 100
Clarksville, FL 32430
850-674-8482

Steinhatchee Ancient Oaks Airport

39FD 29-43.588N, 83-21.77W
18/36, 3200x50, Unpaved
Connie Chancey
P.O. Box 279
Steinhatchee, FL 32359
352-498-7142

Stout International Airport & SPB

FD83 28-15.517N, 81-23.38W
15/33, 1800x100, Unpaved
Richard D Stout
1575 Pine Island Road
Kissimmee, FL 34744
407-846-4628

Strayhorn Ranch

47FD 26-39.771N, 81-46.238W
18/36, 2400x100, Unpaved
Michael M. Strayhorn
5670 Harborage Dr.
Ft. Myers, FL 33908
239-267-9355

Strazzulla Groves Airport

FL23 27-29.833N, 80-31.800W
09/27, 1970x110, Unpaved
Phillip P Strazzulla
P.O. Box 3152
Fort Pierce, FL 34948
772-461-5200

Sugar Loaf Airport

7FA1 24-38.930N, 81-34.656W
10/28, 2700x20, Paved
Daniel Haggerty
16855 Overseas Highway
Sugarloaf Key, FL 33042
305-745-2217

Summerland Key Cove Airport

FD51 24-39.550N, 81-26.740W
12/30, 2510x100, Paved
Karl R Merrill
P.O. Box 420290
Summerland Key, FL 33042
305-744-0711

Sunniland Ranch Airport

08FD 27-21.786N, 80-46.370W
18/36, 4250x75, Unpaved
William Malone
12245 NE 56th Street
Okeechobee, FL 34972
863-467-7777

Sunny Breeze Airport

09FL 27-03.333N, 81-58.233W
09/27, 3000x75, Unpaved
James P Lyons
8355 SW Liverpool Drive
Arcadia, FL 34269
863-491-8373

Sunset Strip Airport

32FA 27-14.53N, 80-54.220W
08/26, 5000x100, Unpaved
Dewey R Daniel
P.O. Box 57
Okeechobee, FL 34973
863-467-6901

Suwannee Belle Airport

9FL0 30-05.628N, 83-05.93W
02/20, 2796x70, Unpaved
Eric Rikansrud
10121 Snug Harbor Road
St. Petersburg, FL 33702
727-422-5633

Suwannee Farms Airport

FL18 30-05.415N, 83-03.283W
09/27, 2450x50, Unpaved
Joseph S Hall
19620 County Road 349 North
O'Brien, FL 32071
386-776-2946

Sylvanmir Farms Airport

6FL4 29-49.244N, 83-34.389W
09/27, 1800x100, Unpaved
William C Kohler
24087 Twister Lane
Brooksville, FL 34602
352-848-0074

Tailwinds Airpark

FD15 26-58.770N, 80-13.119W
09/27, 3000x50, Paved
Charles P Bennett III
19001 SE Mack Dairy Road
Jupiter, FL 33478
561-748-2963

Tangerine Airport

FL97 28-45.616N, 81-36.354W
09/27, 2490x60, Unpaved
Jim J Kimball
P.O. Box 849
Zellwood, FL 32798
407-889-3451

Tater Farms Strip

46FD 29-40.586N, 81-29.940W
09/27, 2400x50, Unpaved
Frank C Johns Jr
6245 County Road 13 South
Hastings, FL 32145
904-692-2246

Tavernaero Airpark

FA81 25-00.296N, 80-31.974W
08/26, 2075x94, Unpaved
Richard A Wood
P.O. Box 177
Tavernier, FL 33070
305-522-6494 ext 201

TCB Airport

28-55.150N, 81-58.900W
18/36, 3700x100, Paved
Carl Bowling
8480 NW 130th st
Reddick, FL 32686
352-591-2539

Tex Merritt Private Airstrip

51FD 28-40.66N, 81-55.88W
10/28, 1920x100, Unpaved
Tex A Merritt
P.O. Box 86
Okahumpka, FL 34762
352-787-1482

The Cedars Airfield

FA71 29-13.709N, 82-56.584W
18/36, 2435x30, Paved
Doris Hellermann
P.O. Box 117
Cedar Key, FL 32625
352-543-5581

The Trails Airport

FD50 30-06.547N, 83-11.325W
09/27, 2070x50, Unpaved
18/36, 3465x75, Unpaved
Joseph V Fera
18475 213th Drive
Live Oak, FL 32060-5269
386-776-2117

The Unicorn Place Airport

69FD 30-50.683N, 86-16.883W
10/28, 1965x50, Unpaved
Richard Sohn
8029 Highway 1087
De Funiak Springs, FL 32433
850-834-4905

Private Airports

The Wright Place Stolport
4FD3 25-31.667N, 080-30.0W
09/27, 1320x65, Unpaved
George E. Wright Jr
P.O. Box 1751
Homestead, FL 33090
305-562-1313

Thomas Farms Airport
85FL 30-58.161N, 87-03.433W
09/27, 2050x60, Unpaved
Wendell Thomas
6220 Tall Pine Road
Jay, FL 32565
850-675-6884

Thompson Airfield
OFL1 29-58.913N, 82-50.133W
09/27, 2575x50, Unpaved
Terry R Bosserman
3339 216th st.
Lake City, FL 32024
386-362-8545

Thompsons Goinbroke Aero Ranch
9FD5 29-23.133N, 82-08.550W
09/27, 2760x100, Unpaved
Lanny G Thompson
94 NW 165th Street
Citra, FL 32113
352-595-7357

Thomson Airfield
6FD7 27-32.652N, 82-31.806W
02/20, 2750x100, Unpaved
Frank P Cipriani
3135 37th Street East
Palmetto, FL 34221
941-722-6099

Thrift Airport
FL11 30-20.503N, 82-07.802W
09/27, 2360x50, Unpaved
Dale D Thrift
5671 Harley Thrift Rd.
Maccleenny, FL 32063-9552
904-259-6148

Thunderbird Airpark
2FA5 29-28.409N, 81-34.258W
04/22, 2608x85, Unpaved
Iverson N Sauls
P.O. Box 27
118 Cessna Street
Lake Como, FL 32157
386-649-9071

Tocoi Junction Airstrip
29-52.48N, 81-22.42W
16/34, 2,000x50, Unpaved
William A. Brown
P.O. Box 805
St. Augustine, FL 32085-0805
904-810-1904

Tradewinds Aerodrome
3FD6 28-45.833N, 80-51.250W
16/34, 3000x120, Unpaved
Jack A Russell
5100 Tradewinds Way
Scottsmoor, FL 32775
321-267-4568

Treasure Coast Airpark
FL37 27-14.925N, 80-28.1,640W
09/27, 4000x70, Unpaved
Nick Preble
12454 Piper Cub Terrace
Port St Lucie, FL 34987
772-468-6507

Triple B Airpark Stolport
FL81 30-46.911N, 86-28.30W
18/36, 1800x200, Unpaved
Birgitte Sholton
3851 Aircraft Drive
Anchorage, AK 99502
907-223-6764

Tropical Plantation Airport
18FA 27-06.170N, 80-17.603W
03/21, 2130x75, Paved
Steve Madonia
P.O. Box 2636
Plant City, FL 33564
813-478-0120

Turkeyscratch Plantation Airport
4FL0 30-23.500N, 85-48.500W
18/36, 1800x60, Unpaved
F W Foster
2300 Geist Road
Glyndon, MD 21071
410-429-4000

Twelve Oaks Airport
5FL7 28-58.1,297N, 82-12.1,377W
04/22, 2655x100, Unpaved
Ben J Gilbert Jr
P.O. Box 34
Holder, FL 34445
352-637-2257

Two J's Flying Ranch Airport
3FL1 28-27.88N, 82-12.1,020W
09/27, 2802x60, Unpaved
James Wernie
P.O. Box 508
Trilby, FL 33593
352-583-2795

Vince's Airport
FA60 27-14.283N, 81-23.433W
09/27, 3090x85, Unpaved
Tracy Peters
3950 Placid View Drive
Lake Placid, FL 33852
863-465-3555

Watson Airport
27FL 30-57.161N, 85-25.46W
10/28, 2700x75, Unpaved
David Watson
2178 Highway 2
Graceville, FL 32440
850-263-4212

Watson Farm Airport
30-36.717N, 84-38.500W
14/32, 2000x75, Unpaved
David E Watson
3403 Solomon Dairy Road
Quincy, FL 32352
850-856-5515

Wellborn Stolport
7FL2 30-14.740N, 82-46.717W
18/36, 1775x70, Unpaved
Kenneth L Smith
10512 NW Lake Jeffery Road
Wellborn, FL 32094
352-362-4590

Wellington Aero Club Airport
FD38 26-38.787N, 80-17.653W
15/33, 4000x110, Unpaved
Peter J. Pietz
3461B Fairlane Farms Rd.
Wellington, FL 33414
561-795-7767 ext 237

Wheeler Farms Private Airport
27-52.518N, 80-30.987W
09/27, 3200x160, Unpaved
J Marc Bass
4533 Micco Road
Micco, FL 32976
863-449-0786

White Farms Airport
FA36 29-30.998N, 82-52.388W
18/36, 3899x50, Paved
Sharon M. Crews
P.O. Box 790
Chieffland, FL 32644
352-493-1444 ext 18

William P Gwinn Airport
06FA 26-54.504N, 80-19.736W
09/27, 7003x150, Paved
Trevor Harris
P.O. Box 109610
West Palm Beach, FL 33410-9610
561-775-5452

Williams Field
11FL 30-02.623N, 81-53.110W
18/36, 3000x100, Unpaved
Kent A Williams
4273 Blueberry Street
Middleburg, FL 32068
904-282-5552

Private Airports

Williams Hawgwild Airport

FL56 27-24.536N, 80-25.670W
18/36, 3100x100, Unpaved
09/27, 2325x150, Unpaved
James R Gordy
500 Pulitzer Road
Ft. Pierce, FL 34945
772-465-4092

William's Sky Manor Airport

FA51 26-44.337N, 81-30.371W
09/27, 4,000'x100', Unpaved
William Owen Williams
4205 Fort Denaud Road
La Belle, FL 33935
863-675-3080

Willis Gliderport Airport

FA44 26-32.888N, 80-12.886W
09/27, 3000x150, Unpaved
Bill Tison
10621 Deneou Road
Boynton Beach, FL 33437
561-737-0000

Wimauma Airport

FD77 27-42.700N, 82-16.983W
09/27, 3000x100, Unpaved
Mac McCraw
13737 US 301
Parrish, FL 34219
813-633-1118

Windy Acres Airport

6FD0 29-33.953N, 82-52.143W
09/27, 2500x50, Unpaved
Russell M Fulmer Jr
13071 SW 166th Court
Cedar Key, FL 32625
352-543-8034

Wing South Airport

FA37 26-07.6N, 81-42.189W
18/36, 4400x100, Paved
Peter Bolton
4130 Skyway Drive
Naples, FL 34112
239-352-9111

Wings Field

96FL 29-14.268N, 82-32.737W
18/36, 3300x100, Unpaved
Robert V Obert
8053 SE 140th Lane
Inglis, FL 34449
352-447-2777

Wings 'n Sunsets Airport

FL07 30-15.14N, 82-55.445W
10/28, 2100x50, Unpaved
E Roger Johnston
11020 89th Road
Live Oak, FL 32060
386-330-2007

Wings-n-Wheels Airfield

0FD3 29-21.682N, 82-08.989W
18/36, 2640x100, Unpaved
Edward T Nelson
2102 NE 145th Avenue Road
Silver Springs, FL 34488
352-625-6822

Woods and Lake Airport

FA38 29-07.415N, 81-53.222W
03/21, 2677x70, Paved
John A Parziale Pres
6435 SE 159th Court
Ocklawaha, FL 32179
352-625-5116

Woodstock Airport

FL86 26-34.955N, 82-05.906W
09/27, 2200x50, Paved
Frank Valcarcel
4370 Woodstock Road
St. James City, FL 33956
800-723-2683 ext 206

Worlds Greatest Aircraft Collection

FA08 28-10.18N, 81-48.488W
14/32, 2290x100, Unpaved
04/22, 4990x125, Unpaved
Kermit Weeks
Fantasy of Flight
1400 Broadway Blvd SE
Polk City, FL 33868
863-984-3500

Yellow River Valley Airstrip

FD93 30-41.128N, 86-44.831W
09/27, 2600x100, Unpaved
Bill Tuccio
P.O. Box 85
Holt, FL 32564
850-537-8592

Yoder Airport

30-36.450N, 85-01.550W
09/27, 1800x90, Unpaved
Ben Yoder
620 Highway 69
Grand Ridge, FL 32442
850-674-5999

Public Community Airparks

Public Community Airparks

Costin Airport

A51 29-45.513 N, 85-17.345 W
18/36, 3140x60, Turf

Leonard Costin

Costin Airport
2724 Apalachee Parkway
Tallahassee, FL 32301
850-877-7189

Pilot Country Airport

X05 28-19.817 N, 82-29.789 W
18/36, 3607x75, Asph

Dewey Gallops

Pilot Country Airport
11500 Pilot County Drive
Spring Hill, FL 34610
813-996-7887

South Lakeland Airport

X49 27-56.1 N, 82-02.638 W
14/32, 3115x100, Turf

Jay Kurtz

South Lakeland Airport
7500 Coronet Road
Mulberry, FL 33860-8307
863-701-0000

Flying Ten Airport

OJ8 29-37.81 N, 82-30.523 W
18/36, 2617x170, Turf

Frank Ogborn

Flying Ten Airport
3906 Southwest 154th Street
Archer, FL 32618
352-495-1190

Rudy's Airport

6J8 29-43.218 N, 82-43.176 W
10/28, 4800x70, Turf

Julie Cole

Rudy's Airport
4731 Northwest 53rd Avenue, Suite 1
Gainesville, FL 32653
352-377-7073

Tampa North Aero Park

X39 28-13.277 N, 82-22.473 W
14/32, 3541x60, Asph

Charles Brammer

Tampa North Aero Park
4241 Bird Song Boulevard
Lutz, FL 33559
813-973-3703

Massey Ranch Airpark

X50 28-58.733 N, 80-55.503 W
18/36, 3845x60, Asph

Dale Massey

Masey Ranch Airpark
P.O. Box 1947
New Smyrna Beach, FL 32170-1947
386-428-3818

Shell Creek Airpark

F13 26-58.137 N, 81-54.939 W
18/36, 2600x65, Turf

Richard F Howe

Shell Creek Airpark
36880 Washington Loop Road
Punta Gorda, FL 33982-9506
941-628-3564

For additional information on these Public Community Airparks, please see the Public Airports Section.

Private Community Airparks

Private Community Airparks

Aero Acres Airport

FD88 27-20.519N, 80-31.320W
09/27, 3100x50, Paved
BeBe C Owen
18506 Mach One Drive
Port St. Lucie, FL 34987-3234
772-595-9562

Antiquers Aerodrome

FD08 26-27.921N, 80-08.986W
09/27, 5183x85, Unpaved
William B Lumley
7320 Skyline Drive
Delray Beach, FL 33446
561-496-4434

Blue Ridge Flightpark

34FD 28-51.433N, 80-54.420W
17/35, 3300x60, Unpaved
Andrew Aurigema
1685 Maytown Road
Oak Hill, FL 32759
386-345-1010

Buckingham Field

FL59 26-38.604N, 81-42.622W
14/32, 4000x75, Paved
06/24, 1975x75, Paved
James L McKeever
P.O. Box 60005
Fort Myers, FL 33906
239-694-2174

Cannon Creek Airport

15FL 30-09.344N, 82-40.41W
18/36, 3500x24, Paved
9//27, 3950x60, Unpaved
Raymond R Sessions
2409 SW Sister's Welcome Rd Ste10
Lake City, FL 32025
386-752-1957

Chiefland Sky Ranch Airport

51FL 29-23.729N, 82-52.187W
18/36, 3180x75, Unpaved
Frank T Pitts
4771 NW 60th Avenue
Chiefland, FL 32626
352-493-2804

Chipola Airpark

5FL8 30-53.295N, 085-10.62W
18/36, 2850x350, Unpaved
Bobby J Baker
P.O. Box 5729
Marianna, FL 32447-5729
850-209-1377

Corkscrew Trace Airpark

1FD4 26-26.721N, 81-36.438W
03/21, 4000x60, Unpaved
Pat Jenkins
P.O. Box 512116
Punta Gorda, FL 33951
941-575-1505

Cotton Strip

17FA 26-42.804N, 81-32.121W
18/36, 2500x94, Unpaved
09/27W, 6000x400, Unpaved
03/21W, 5000x400, Unpaved
Michael L Shults
6090 West State Road 80
Labelle, FL 33935
863-612-1388

Crosswind Farm Airport

FL19 29-14.450N, 82-21.250W
18/36, 3900x75, Unpaved
John E Reiss
14024 NW Highway 464B
Morrison, FL 32668
352-732-3875

Crystal Village Airport

2FLO 30-27.67N, 85-40.633W
03/21, 3425x75, Unpaved
Terry H Thomas
5131 Panther Trail
Chipley, FL 32428
850-890-2013

Cuyler Field Airport

FD27 30-21.743N, 82-13.482W
09/27, 3230x65, Unpaved
Curtis Miller
10750 South Runway Circle
Glen-St. Mary, FL 32040
904-653-2583

Eagles Nest Airport & SPB

FD44 29-25.11N, 81-36.270W
18/36, 3212x75, Unpaved
02W/20W, 3300x150, Unpaved
James Bennett
127 Eagles Nest Lane
Crescent City, FL 32112
386-467-3333

Earle Airpark

13FA 29-41.382N, 81-30.408W
18/36, 2200x80, Unpaved
Norman R Earle
8701 Hastings Blvd
Hastings, FL 32145
386-689-0244

Ed Hunold Field

FD02 29-29.98N, 82-01.322W
15/33, 3000x125, Unpaved
Edward A Hunold
P.O. Box 130
Menominee, MI 49858
715-789-2458

Estherbrook Aerodrome

7FD9 30-37.371N, 83-17.139W
18/36, 2300x100, Unpaved
Shelly R Decker
357 NE Willowrun Way
Pinetta, FL 32350
850-929-2406

Flanders Field

4FD7 28-12.384N, 81-49.671W
18/36, 2175x70, Unpaved
Robert L Newberry Sr
P.O. Box 2003
Lakeland, FL 33806
863-687-4278

Flint's Flying Ranch Airport

2FD0 29-58.511N, 82-54.434W
18/36, 3325x50, Unpaved
Gilbert Flint
7779 264th Street
Branford, FL 32008
386-961-8194

Florida Flying Gators Ultralight Park

3FD4 28-37.667N, 81-48.171W
09/27, 600x100, Unpaved
05/23, 1100x70, Unpaved
18/36, 1950x100, Unpaved
John Gruener
Florida Flying Gators Ultralight Park
P.O. Box 38
Casselberry, FL 32718
407-834-7740

Fly In Ranches Airport

FD25 27-33.752N, 80-29.987W
18/36, 2460x120, Unpaved
Bob Youngblood
2450 84th Avenue SW
Vero Beach, FL 32968
772-778-8014

Flying A Ranch Airport

FL84 30-36.35N, 81-34.250W
06/24, 2691x50, Unpaved
Freddy H Arnett Jr
85454 Flying A Ranch Drive
Yulee, FL 32097
904-225-5635

Flying Baron Estates Airport

10FA 28-47.849N, 81-56.155W
11/29, 5000x50, Paved
Peter T Strimenos
1048 Strimenos Lane
Leesburg, FL 34748
352-267-5984

Flying Harness Farms Airport

37FL 29-43.167N, 82-50.644W
18/36, 2400x70, Unpaved
Joan M Walker
1800 SW 15th Street
Bell, FL 32619
352-463-6149

Flying Palomino Ranch Airport

5FA1 28-52.683N, 81-56.455W
09/27, 2600x100, Unpaved
Steve J Isaacs
36422 Micro Racetrack Road
Fruitland Park, FL 34731
352-728-5358

Private Community Airparks

Flying W Air Ranch Airport

9FL1 28-41.0N, 82-09.817W
09/27, 3300x100, Unpaved
Robby Williams
5020 County Road 316A
Bushnell, FL 33513
352-793-6116

Fort Atkinson Plantation Airpark

30-11.783N, 83-18.383W
9/27, 4500x75', Unpaved
Marvin E. Buchanan
PO BOX 219
Day, FL 32013
386-294-1616

Free Flight International Airport

2FA6 28-48.666N, 82-03.922W
02/20, 4160x75, Unpaved
Frank B Arenas Esq.
P.O. Box 600
1511 Taylor Ave.
Coleman, FL 33521
352-748-6629

Garner Field

FA55 30-46.750N, 85-46.117W
18/36, 2650x100, Unpaved
Howard E Garner
3849 Highway 90
Bonifay, FL 32425
850-548-5570

Gator Airpark Stolport

72FL 28-09.451N, 81-34.88W
09/27, 1800x75, Unpaved
Robert L Albritton
4525 Albritton Road
St Cloud, FL 34772
407-892-4546

Grass Roots Airpark

06FD 28-38.500N, 81-53.100W
18/36, 3400x120, Unpaved
David C Gay
808 West New Hampshire Street
Orlando, FL 32804
407-234-6986

Haller Airpark

7FL4 29-54.259N, 81-41.108W
18/36, 2600x70, Unpaved
Bernard W Glade
1692 Village Way
Orange Park, FL 32073
904-264-0885

Hidden Lake Airport

FA40 28-16.933N, 82-38.750W
05/23, 4425x50, Paved
Ed Ungar
8901 Airway Blvd
New Port Richey, FL 34654
727-534-1998

Hidden River Airport

22FA 27-18.186N, 82-16.356W
09/27, 2555x50, Paved
Don L Marteney
3776 Hidden River Rd.
Sarasota, FL 34240
941-322-8033

Highlander Airport

2FD6 28-53.283N, 80-51.987W
16/34, 3000x100, Unpaved
Mark A Haynes
520 Highlander Drive
Oak Hill, FL 32759
386-566-7317

Hutson Airfield

8FLO 29-43.700N, 81-26.328W
18/36, 2210x50, Unpaved
09/27, 2336x50, Unpaved
Irvin N Gleim
P.O. Box 12848, University Strn
Gainesville, FL 32604
352-375-0772

Indian River Aerodrome

FL74 27-35.919N, 80-30.120W
17/35, 2600x150, Unpaved
Geoff Newcombe
565 Gull Wing Drive
Vero Beach, FL 32968
772-567-3833

J-22 Ranch Airport

16FL 30-43.511N, 87-12.82W
18/36, 2650x60, Unpaved
Patrick Wendt
7988 Skyhawk Road
Pace, FL 32571
850-623-8258

Jefferson Landing Airport

74FL 30-35.200N, 83-42.300W
18/36, 6395x75, Unpaved
Aramis Penton
1656 Ashville Highland Dr
Greenville, FL 32331
850-997-6276

Johary Airport

FL58 29-01.582N, 81-59.272W
18/36, 3856x150, Unpaved
C F Johary
13250 SE 100th Ave
Belleview, FL 34420
321-948-3368

Kitty Hawk Estates Airport

FL09 30-20.339N, 83-08.623W
12/30, 3000x150, Unpaved
Kelly Caudill
18786 60th Place A
Live Oak, FL 32060
386-364-8351

Lafayette Landings

FD90 29-10.116N, 81-15.887W
15/33, 3100x200, Unpaved
Toni Fow
3140 LaFayette Landings Drive
Deleon Springs, FL 32130
386-738-7381

Lake Clinch Airpark

52FL 27-45.18N, 81-33.571W
36/18, 2840x100, Unpaved
Louis A Amato
446 Airport Road
Frostproof, FL 33843
863-635-4000

Lake Montaza Airport

83FD 27-34.817N, 80-48.917W
06/24, 2408x100, Unpaved
Edward W Haedike Jr
2015 Fairfield Road
Lindenhurst, IL 60046
847-265-6922

Lake Persimmon Airstrip

03FA 27-21.186N, 81-24.488W
09/27, 2000x100, Unpaved
L D Smith Jr
P.O. Box 2649
Lake Placid, FL 33862-2649
863-465-6101

Lake Suzy Estates Airport

20FL 27-02.553N, 82-02.622W
12/30, 3800x100, Unpaved
David Shepard
12135 SW Egret Circle
Lake Suzy, FL 34269
941-764-7724

Leeward Air Ranch Airport

FD04 29-05.49N, 82-01.939W
18/36, 6200x165, Unpaved
James K Leeward
P O Box 1476
Ocala, FL 34478
352-245-7007

Lindbergh's Landing Airstrip

FA35 25-37.180N, 80-29.539W
09/27, 4000x70, Unpaved
Ramon L Torres
17705 SW 158th Street
Miami, FL 33187-1208
305-256-7975

Little River Airport

FL10 30-06.897N, 82-54.541W
18/36, 3375x50, Unpaved
09/27, 2668x50, Unpaved
Kenneth M Alsop
P.O. Box 81
Mcalpin, FL 32062
386-963-4059

Private Community Airparks

Love Field

97FL 28-57.716N, 81-53.488W
09/27, 2500x100, Unpaved
18/36, 3600x125, Unpaved
John Love
10835 SE Sunset Harbor Road
Summerfield, FL 34491
352-288-0018

Mac's Field

78FD 25-32.807N, 80-27.923W
08/26, 1956x100, Unpaved
Charles P Munz
23799 SW 167th Avenue
Homestead, FL 33031
305-247-3226

Melrose Landing Strip

FD22 29-40.63N, 81-57.123W
05/23, 3325x50, Paved
David C. Trubey
267 Melrose Landing Drive
Hawthorne, FL 32640
352-475-2870

Monroe Airpark

2FA2 29-01.132N, 82-06.822W
09/27, 3900x60, Unpaved
Dennis W Monroe
1770 SE 140th Street
Summerfield, FL 34491
352-245-7021 ext 210

Mount Royal Airpark

3FL0 29-26.95N, 81-39.406W
8/26, 2950x50, Paved
Jason I Sheffield
P.O. Box 1100
136 William Bartram Drive
Welaka, FL 32193-1100
386-467-9709

Naked Lady Ranch Airpark

64FA 27-08.570N, 80-20.270W
18/36, 4000x100, Unpaved
09/27, 3300x100, Unpaved
David Volker
6755 S.W. Woodbine Way
Palm City, FL 34990
772-287-9605

Nassau Private Field

83FL 30-37.612N, 81-32.86W
12/30, 3138x60, Paved
Stephen E Hancock
96541 Cessna Drive
Yulee, FL 32097
904-583-1871

O'Brien Airpark

FD71 30-02.854N, 82-58.981W
18R/36L, 3210x75, Unpaved
18L/36R, 3240x75, Unpaved
LeRoy E Boe
P.O. Box 257
O'Brien, FL 32071
386-935-6978

Orlando North Airpark

FA83 28-43.517N, 81-39.50W
09/27, 4000x50, Paved
Bob R Loomis
2849 Lust Road
Apopka, FL 32703
407-467-8288

Pine Shadows Airpark

94FL 26-43.971N, 81-53.839W
09/27, 3200x50, Paved
Jerry Ellis
18500 Baseleg Avenue
Fort Myers, FL 33917
239-281-8199

Placid Lakes Airpark

09FA 27-14.736N, 81-24.788W
18/36, 4760x60, Paved
Sue Debruler
215 Seneca Drive NW
Lake Placid, FL 33852
863-699-1570

Redtail Airfield

FA30 29-16.633N, 82-30.34W
18/36, 2500x80, Unpaved
Jesse Munoz
3951 SE 160th Avenue
Morrison, FL 32268
352-528-9875

Richard's Field

04FA 25-33.580N, 80-30.884W
09/27, 2634x240, Unpaved
Nannette C Neubauer
22001 SW 202nd Avenue
Miami, FL 33170
305-248-8824

Ridge Landing

27-45.433N, 81-36.33W
15-33, 3000x60, Paved
John P. Fazzini
101 East Stuart Avenue
Lake Wales, FL 33853
863-676-0707

River Acres Airpark

FD70 27-19.519N, 81-01.721W
15/33, 3600x66, Unpaved
George R Williams
19840 NW 94th Drive
Okeechobee, FL 34972
863-467-5212

River Oak Acres Airpark

00FL 27-13.853N, 80-58.154W
12/30, 4700x70, Unpaved
Ronald J Tanner
14097 SW144th Pkwy
Okeechobee, FL 34974
863-467-6754

Sandy Creek Airpark

75FL 30-06.133N, 85-27.745W
09/27, 3300x100, Unpaved
Sandra R Meecker
13117 Park Way
Panama City, FL 32404
850-871-2490

Seminole Lake Gliderport

6FL0 28-24.350N, 81-50.271W
18/36, 2125x150, Unpaved
Knut Kjenstlie
P.O. Box 135516
Clermont, FL 34713
352-394-5450

Shady Bend Airpark

9FL5 29-48.818N, 82-55.550W
18/36, 2596x70, Unpaved
Laura G Crook
5500 NW 72nd Way
Bell, FL 32619
386-935-2973

Shady International Airpark

FA49 29-05.765N, 82-10.739W
09/27, 5200x150, Unpaved
Joe Zurawski
2710 SW 86th Place
Ocala, FL 34476
352-351-9661

Sky Ranch Airpark

18FD 30-51.233N, 86-40.33W
09/27, 3150x150, Unpaved
Reddoch E Williams
251 Beachview Dr
 Ft. Walton Beach, FL 32547
850-621-5645

Southerland Strip

FD92 28-43.950N, 81-04.733W
11/29, 2120x50, Unpaved
Dan Shaw
244 North Jungle Road
Geneva, FL 32732
407-349-5471

Southerly Airpark

58FD 28-00.850N, 81-32.433W
09/27, 2300x50, Unpaved
Frank Drewniany
971 San Pedro Avenue
Coral Gables, FL 33156
305-666-6456

Southpoint Airpark

95FD 26-46.100N, 81-32.333W
10/28, 4000x100, Unpaved
Robert Morrison
110 Kirby Thompson Road
Fort Denaud, FL 33935
863-675-0349

Private Community Airparks

Southwest Ranches Airpark
FL65 26-02.689N, 80-22.403W
09/27, 2600x50, Unpaved
Larry S Otmane
5950 SW 172 Avenue
Southwest Ranches, FL 33331
954-880-0001

Spencers Airpark
FL13 30-03.843N, 81-58.56W
08/26, 1800x50, Unpaved
Phillip P Spencer Jr
5543-1 Carter Spencer Road
Middleburg, FL 32068
904-282-2488

Spruce Creek Airpark
7FL6 29-04.682N, 81-02.670W
05/23, 4000x176, Paved
Sai J. DeVincenzo
212-1 Cessna Blvd
Port Orange, FL 32128
386-760-5892

Steinhatchee Ancient Oaks Airpark
39FD 29-43.588N, 83-21.77W
18/36, 3200x50, Unpaved
Connie Chancey
P.O. Box 279
Steinhatchee, FL 32359
352-498-7142

Strayhorn Ranch
47FD 26-39.771N, 81-46.238W
18/36, 2400x100, Unpaved
Michael M. Strayhorn
5670 Harborage Dr.
Ft. Myers, FL 33908
239-267-9355

Summerland Key Cove Airpark
FD51 24-39.550N, 81-26.740W
12/30, 2510x100, Paved
Karl R Merrill
P.O. Box 420290
Summerland Key, FL 33042
305-744-0711

Suwannee Belle Airpark
9FL0 30-05.628N, 83-05.93W
02/20, 2796x70, Unpaved
Eric Rikansrud
10121 Snug Harbor Road
St. Petersburg, FL 33702
727-422-5633

Tailwinds Airpark
FD15 26-58.770N, 80-13.119W
09/27, 3000x50, Paved
Charles P Bennett III
19001 SE Mack Dairy Road
Jupiter, FL 33478
561-748-2963

Tavernaero Airpark
FA81 25-00.296N, 80-31.974W
08/26, 2075x94, Unpaved
Richard A Wood
P.O. Box 177
Tavernier, FL 33070
305-522-6494 ext 201

TCB Airpark
28-55.150N, 81-58.900W
18/36, 3700x100, Paved
Carl Bowling
8480 NW 130th st
Reddick, FL 32686
352-591-2539

The Cedars Airfield
FA71 29-13.709N, 82-56.584W
18/36, 2435x30, Paved
Doris Hellermann
P.O. Box 117
Cedar Key, FL 32625
352-543-5581

The Trails Airpark
FD50 30-06.547N, 83-11.325W
09/27, 2070x50, Unpaved
18/36, 3465x75, Unpaved
Joseph V Fera
18475 213th Drive
Live Oak, FL 32060-5269
386-776-2117

Thunderbird Airpark
2FA5 29-28.409N, 81-34.258W
04/22, 2608x85, Unpaved
Iveson N Sauls
P.O. Box 27
118 Cessna Street
Lake Como, FL 32157
386-649-9071

Treasure Coast Airpark
FL37 27-14.925N, 80-28.1,640W
09/27, 4000x70, Unpaved
Nick Preble
12454 Piper Cub Terrace
Port St Lucie, FL 34987
772-468-6507

Twelve Oaks Airpark
5FL7 28-58.1,297N, 82-21.1,377W
04/22, 2655x100, Unpaved
Ben J Gilbert Jr
P.O. Box 34
Holder, FL 34445
352-637-2257

Wellington Aero Club Airpark
FD38 26-38.787N, 80-17.653W
15/33, 4000x110, Unpaved
Peter J. Pietz
3461B Fairlane Farms Rd.
Wellington, FL 33414
561-795-7767 ext 237

William's Sky Manor Airport
FA51 26-44.337N, 81-30.371W
09/27, 4,000'x100', Unpaved
William Owen Williams
4205 Fort Denaud Road
La Belle, FL 33935
863-675-3080

Windy Acres Airpark
6FD0 29-33.953N, 82-52.143W
09/27, 2500x50, Unpaved
Russell M Fulmer Jr
13071 SW 166th Court
Cedar Key, FL 32625
352-543-8034

Wing South Airpark
FA37 26-07.6N, 81-42.189W
18/36, 4400x100, Paved
Peter Bolton
4130 Skyway Drive
Naples, FL 34112
239-352-9111

Wings Field
96FL 29-14.268N, 82-32.737W
18/36, 3300x100, Unpaved
Robert V Obert
8053 SE 140th Lane
Inglis, FL 34449
352-447-2777

Woods and Lake Airpark
FA38 29-07.415N, 81-53.222W
03/21, 2677x70, Paved
John A Parziale Pres
6435 SE 159th Court
Ocklawaha, FL 32179
352-625-5116

Yellow River Valley Airstrip
FD93 30-41.128N, 86-44.831W
09/27, 2600x100, Unpaved
Bill Tuccio
P.O. Box 85
Holt, FL 32564
850-537-8592

Private Heliports

Private Heliports

Adams Executive Heliport

7FL1 28-01.17N, 81-40.217W
50x50, Unpaved
Tom E Adams
1855 Overlook Drive
Winter Haven, FL 33884
863-325-0000

Adventure Island Heliport

2FD5 24-44.50N, 81-01.117W
29x29, Paved
Bobby K Kuchinsky
The Island Fish Company
12648 Overseas Highway
Marathon, FL 33050
305-743-4191

Air Orlando

2FD5 28-26.133N, 81-28.383W
80x80, Paved
Sam Groome
1982 State Road 44 #305
New Smyrna Beach, FL 32168
407-466-2323

Black Creek Heliport

71FD 30-04.473N, 81-48.915W
20'X20', Paved
Robert A Raines
3274 Bryon Road
Green Cove Springs, FL 32043
904-406-4338

BLD Heliport

FL49 29-10.167N, 082-008.983W
40/40, Unpaved
Bernard Little
1314 SW 17th Street
Ocala, FL 34474
352-401-0942

Bronson Enterprises LLLP

1FL1 28-18.700N, 81-27.900W
75x75, Unpaved
Richard R Bronson
4545 Yowell Road
Kissimmee, FL 34746
407-973-5241

Budd Darling Heliport

24FD 29-20.565N, 81-28.854W
50x50, Unpaved
Budd C Darling II
P.O. Box 1126
DeLeon Springs, FL 32130
386-822-3012

Cap Lane Helistop

28-46.1,000N, 82-37.1,000W
20x20, Unpaved
Bernard Little
1314 SW 17th. Street
Ocala, FL 34474
352-401-0993

Capra Farms

8FL7 29-41.203N, 82-28.298W
25x25, Paved
Ken P Brown
12021 NW 39th Avenue
Gainesville, FL 32606
352-373-4000

CBS Channel 4 Helistop

25-47.367N, 80-20.423W
25x20, Paved
Steve McDaniel
8900 NW 18th Terrace
Miami, FL 33172
305-639-4415

Cloverleaf Farms II Inc Heliport

0FD4 29-21.682N, 82-12.489W
50x30, Paved
John Sykes
5201 NW 144th Place
Reddick, FL 32686
352-591-1745

CMS Heliport

30-20.583N, 87-08.950W
Stephen C Simpson
2400 Airport Blvd
Pensacola, FL 32504
850-438-6056

Coastal Helicopters, Inc

27FD 30-16.317N, 85-31.250W
100x100, Unpaved
Greg Clubbs
7424 Coastal Drive
Panama City, FL 32404
850-769-6117

Colony

8FD9 26-45.187N, 81-23.105W
40x40, Unpaved
30x30, Unpaved
Nicole L Payne
PO Box 1589
LaBelle, FL 33975
863-675-2047

Crystal River Power Plant Heliport

6FD1 28-57.955N, 82-41.973W
35x32, Paved
Steve Gangi
8200 West Venable Street
Crystal River, FL 34429
352-563-4712

Cypress Gardens Heliport

FA31 27-59.367N, 81-41.600W
Ken Griffin
6000 Cypress Gardens Blvd
Winter Haven, FL 33884
863-595-2273

Dancing Oaks Helistop

8FL5 81-51.810N, 27-56.906W
30x30, Unpaved
David M Misch
5075 Boy Scout Ranch Road
Bartow, FL 33830
863-646-3698

Doan Heliport

FA79 29-09.932N, 81-01.637W
50x50, Paved
Theresa S Doan
9 South Wild Olive Avenue
Daytona Beach, FL 32118
386-248-1611

Dove Heliport

FA22 27-19.817N, 82-25.817W
50x50, Unpaved
Sidney M Evans
500 Center Road
Sarasota, FL 34240
941-379-5289

Eagle's Nest Landing

FA53 28-02.633N, 81-50.1,083W
50x50, Unpaved
Larry Groover
1633 Taylor Street
Auburndale, FL 33823
863-647-3439

EH-ONE

28-007.919N, 82-35.792W
40X40, Unpaved
Ernest B Haire
16225 Villarreal De Avila
Tampa, FL 33613
813-933-6571

F P & L Helistop

FL94 25-46.92N, 80-20.709W
60x60, Paved
Susan Schlosberg
700 Universe Blvd
Juno Beach, FL 33408
561-694-6383

F P & L St. Lucie Heliport

75FD 27-21.103N, 80-14.703W
60x60, Paved
Susan Schlosberg
700 Universe Boulevard
Juno Beach, FL 33408
561-694-6383

F P & L Training Center Helistop

59FL 26-51.570N, 80-03.436W
54x54, Paved
Susan Schlosberg
P.O. Box 1400
Juno Beach, FL 33408
561-694-6383

Private Heliports

F P & L Turkey Point Heliport

25-25.883N, 80-19.867W

20x20, Paved

Susan Schlosberg

700 Universe Boulevard

Juno Beach, FL 33408

561-694-6383

Ferguson Heliport

28-006.285N, 82-28.993W

65, Unpaved

65, Unpaved

Tony Ferguson

15439 Lake Magdalene Blvd.

Tampa, FL 33613

813-961-4604

Fisher Island Heliport/Seaplane Base

FD23 25-45.834N, 80-08.299W

26x26, Paved

Santiago Alicea

One Fisher Island Drive

Miami Beach, FL 33109

305-535-6022

Florida Publishing Company Helistop

FD11 30-19.380N, 81-40.98W

45x45, Paved

Gil Strader

P.O. Box 936

Augusta, GA 30903-0936

706-793-6495

Fly High Helistop

28-20.761N, 81-39.879W

45 x 45, Paved

Eric P Peterson

Fly High WI

2607 Milton Ave.

Kissimmee, FL 34741

321-624-3295

Gator Lake Heliport

13FL 28-16.1,105N, 82-19.370W

20x20, Paved

Andrew Spada III

29951 Elam Road

Wesley Chapel, FL 33544

813-973-1808

Grand Cypress Resort Heliport

FD41 28-22.884N, 81-30.788W

30x30, Paved

Warren T Channell

1 Jacaranda Drive

Orlando, FL 32836

407-239-1989

Griffin's Main Office

38FD 27-44.219N, 81-31.921W

25x25, Paved

Stewart W Hurst

P.O. Box 127

Frostproof, FL 33843

863-635-2251 ext 256

Gulf Coast Helicopters

70FD 30-14.333N, 85-33.467W

40x40, Paved

Robert A Haynes Jr

5814 Merritt Brown Road

Panama City, FL 32404

850-769-4926

Harbor Branch Ocean Inst Helistop

27-32.33N, 80-21.250W

38x38, Unpaved

Vincent Burke

5600 North US 1

Fort Pierce, FL 34946

772-465-2400

Hardrives Delta #3 Helistop

FL64 26-26.21N, 80-05.453W

130x70, Paved

Douglas G Gordon

2101 South Congress Avenue

Delray Beach, FL 33445

561-278-0456 ext 220

Heinz Knobel Residence Heliport

3FL4 28-14.907N, 80-39.718W

45x100, Paved

Eugene Long

16 Springcroft Road

Far Hills, NJ 07931

908-879-0858

Helicopters International, LLC

97FD 28-27.867N, 81-27.583W

Jose Carlos Guarilha

7751 Kingspointe Pkwy, Unit 127

Orlando, FL 32819

407-248-2626

Helirich

30-45.600N, 85-007.900W

50x50, Unpaved

Mark Richards

5643 Black Rd.

Marianna, FL 32446

850-209-2958

Heli-Tech Inc

99FD 30-12.679N, 85-41.496W

30x30, Paved

Ken Thrasher

3621 Frankford Avenue

Panama City, FL 32405

850-763-9000

Holiday Village of Sandpiper Helistop

27-14.500N, 80-18.667W

25x25, Paved

Alvaro Gerard Junoy

3500 SE Morningside Blvd

Port St Lucie, FL 34952

772-398-5001

Home Shopping Network, Inc

27-52.1,600N, 82-39.1,633W

35x35, Paved

Earl Sanchez

2501 118th Avenue North

St. Petersburg, FL 33702

727-872-7792

Jordan Heliport

7FL0 29-00.833N, 81-59.100W

100x80, Unpaved

Jordan N Klein

10197 SE 144th Place

Summerfield, FL 34491

352-288-6060

Junior Achievement Helistop

26-14.673N, 80-10.198W

60' Dia, Paved

Melissa Aiello

2335 E. Atlantic Blvd. Suite 200

Pompano Beach, FL 33062

954-788-0665

Kelly Tractor Company

FL98 25-49.596N, 80-20.9W

50 dia, Paved

Cristina Diaz

8255 NW 58th Street

Miami, FL 33166

305-592-5360 ext 1154

King Heliport

87FL 28-15.152N, 82-44.617W

62x29, Paved

David W King

4252 Green Key Road

New Port Richey, FL 34652

727-919-1580

L.M. Hughey Heliport

FL92 27-56.485N, 82-32.123W

24x24, Paved

Chet Thatcher

205 South Hoover Blvd

Tampa, FL 33609

813-286-2323 ext 2235

Lake Bird Heliport

FD06 28-10.854N, 82-27.336W

20x20, Paved

Mark L Mroczkowski

300 Sunport Lane

Orlando, FL 32809

407-580-5317 ext 223

Lake Wales Heliport

FA45 27-54.968N, 81-32.921W

25x25, Paved

Lee Turnquist

P.O. Box 204

Lake Wales, FL 33859-0204

863-676-8000

Private Heliports

Land South Air Helistop

27-51.983N, 081-58.167W

310, Unpaved

James M. Bulger

5900 Imperial Lakes Blvd.
Mulberry, FL 33860
863-607-9500

Las Olas Centre Helistop

FD73 26-07.100N, 80-08.333W

60x50, Unpaved

Janet Colarusso

350 SW 34th Street
Ft Lauderdale, FL 33315
954-359-0444

Lazy B I Ranch

72FD 28-01.785N, 81-39.271W

160x70, Unpaved

Alan Gustafson

1760 Crump Road
Winter Haven, FL 33880
863-324-2381

Little's Heliport

40FD 28-00.635N, 81-52.738W

60x60, Paved

Joseph K. Little

P.O. Box 1128
Eaton Park, FL 33840
863-665-5100

Living Seas Helistop

5FD4 28-22.484N, 81-33.254W

100x50, Paved

Jefferey S Mousseau

P.O. Box 10000, Attn: Legal Dept
Lake Buena Vista, FL 32830-1000
407-828-4099

Lockheed Martin Heliport

28-26.767N, 81-27.154W

60x60, Paved

Stephen P Rocca

5600 Sand Lake Road, MP274
Orlando, FL 32819-8907
407-356-5727

Lockheed Martin-Ocala Helistop

FL79 29-05.149N, 81-59.55W

80x80, Paved

Thomas M Falanga

498 Oak Road, MP-A32
Ocala, FL 34472
352-687-5269

LZ Shadow

28-33.460N, 82-20.134W

100x100, Unpaved

Stacy K Gandy

24265 Mondon Hill RD
Brooksville, FL 34601
352-584-6822

Malcolm Timmins Heliport

28-24.1,522N, 82-38.803W

40x40, Unpaved

Rose M Timmins-Casteel

17700 Meridian Blvd
Hudson, FL 34667
727-869-7435

McNeese Heliport (Speedway VIP)

FD17 25-26.917N, 080-24.600W

28x28, Paved

Albert Garcia

One Speedway Blvd.
Homestead, FL 33035
305-230-5174

Medalist Golf Club Helistop

27-04.1,383N, 80-09.133W

50x30, Paved

Jack Schneider

501 North A1A
Jupiter, FL 33477
561-743-8818

Miami Herald Helistop

1FD5 25-47.340N, 80-11.148W

61x61, Paved

Barry Brodsky

1 Herald Plaza, Attn: Bldg Engineer
Miami, FL 33132
305-376-2575

Murphy Construction

55FL 26-41.237N, 80-03.436W

50x50, Paved

Martin E Murphy Sr

1615 Clare Avenue
West Palm Beach, FL 33401
561-655-3634 ext 119

NBC Stations Management Inc

1FL4 25-59.183N, 80-20.1,233W

50x50, Paved

Fred A Hernandez

15000 SW 27th
Miramar, FL 33027
954-622-6822

NITV Helistop

FA59 26-38.17N, 80-13.467W

20x20, Paved

Takashi Yamazaki

11400 Fortune Circle
Wellington, FL 33414
561-798-6280

NSU Grande Oaks Golf LLC

FL69 26-04.767N, 80-15.300W

50x50, Unpaved

Lenore Peters

3201 West Rolling Hills Circle
Davie, FL 33328
954-916-2930

OBR Ocean Beach Resort Heliport

23FA 25-49.539N, 80-07.269W

40x37, Paved

Joel Simmonds

4833 Collins Avenue #1714
Miami Beach, FL 33140
305-672-6607

Orlando Helitours

FD54 28-20.83N, 81-30.83W

88x72, Paved

Rick Violette

5519 West Highway 192
Kissimmee, FL 34746
407-397-0226

Orlando Helitours Heliport I-Drive

28-25.433N, 81-27.583W

30x30, Paved

Rick Violette

5519 West Highway 192
Kissimmee, FL 34746
407-397-0226

P&D Heliport

2FL7 27-55.433N, 80-36.717W

20x20, Paved

Paul F Scholem

515 Grant Road
Grant-Valkaria, FL 32909
321-543-9911

Palmetto Bay Village

25-36.100N, 080-18.595W

80/80, Unpaved

Luis Folgueira

14726 SW 53rd Terrace
Miami, FL 33185
305-552-8555

Panhandle Helicopter LLC

0FD1 30-12.846N, 85-52.329W

80x80, Paved

Michael W. Walding

PO Box 7602
Panama City Beach, FL 32413
850-896-8206

Paynes Prairie Helicopter Pad

1FD6 29-32.762N, 82-17.275W

30x30, Paved

Susan D White

7587 Wilson Blvd
Jacksonville, FL 32210
904-772-1313

PGA National Heliport

1FD7 26-49.970N, 80-08.603W

30x30, Paved

Bob Puglisi

400 Avenue of the Champions
Palm Beach Gardens, FL 33418-3698
561-627-2000 ext 5104

Private Heliports

Post Electric Inc

FA20 30-12.200N, 85-40.333W
180x165, Paved

Kathy Shipp

3221 West Highway 390
Panama City, FL 32405
850-785-5368

Ranger Heliport

03FL 26-41.21N, 80-11.236W
20x20, Paved

William A Pressley III

101 Sansbury Way
West Palm Beach, FL 33411-3670
561-718-0641

Redstone

28-13.800N, 081-17.383W

60x60, Unpaved

David K Jowers

1600 West New Nolte Road
St. Cloud, FL 34772
407-908-9452

Rivergate Landing

30-09.522N, 81-40.377W

20, Unpaved

Alan J Green

12918 Riverplace Court
Jacksonville, FL 32223
904-288-8156

Rybovich Marina Heliport

5FD2 26-44.954N, 80-02.953W

50x50, Paved

John Green

4200 North Flagler Drive
West Palm Beach, FL 33407
561-840-8102

Sailfish Point Helipost

88FL 27-10.186N, 80-09.403W

92x92, Unpaved

Christine Cosgrove

2201 SE Sailfish Point Blvd
Stuart, FL 34996
772-225-1200 ext 118

Sequiam Heliport

40FA 28-26.133N, 81-22.67W

75x75, Paved

Mark Mroczkowski

300 Sunport Lane
Orlando, FL 32809
407-541-0773

Shoma Heliport

25-47.0N, 080-17.583W

30x30, Paved

Robert J Craig

10344 SW 129 Terrace
Miami, FL 33176
305-252-9700

Sunbeam Television Helistop

FL83 25-51.22N, 80-09.267W

33x33, Unpaved

Diane Jaramillo-Guard

1401 79th Street Causeway
Miami, FL 33141
305-795-2623

Sunshine Helicopter Tours

36FA 28-20.50N, 81-29.350W

20x20, Paved

Roy Henley

5069 West Irlo Bronson Highway
Kissimmee, FL 34746
407-896-2966

Teco Plaza Helistop

54FL 27-57.3N, 82-27.943W

60x60, Paved

David Walker

702 North Franklin Street, Suite 101
Tampa, FL 33602
813-228-1681

The Floridian

65FL 27-12.317N, 80-17.400W

50x50, Unpaved

Timothy J Taylor

3700 SE Floridian Drive
Palm City, FL 34990
772-781-7700

Thomas Contracting

30-009.467N, 81-32.267W

31 x 31, Unpaved

Guy F. Thomas

6690-2 Columbia Park Drive
Jacksonville, FL 32258
904-260-5200

Thunderbird Helipost

6FD9 26-08.222N, 80-11.453W

50x50, Paved

Preston B Henn

3291 West Sunrise Blvd
Ft. Lauderdale, FL 33311
954-791-7927

Timmer Helistop

6FL7 27-50.80N, 81-26.252W

90x85, Unpaved

William Scott Timmer

3025 Scrub Oak Lane
Lake Wales, FL 33898
863-207-0441

Tranquility Pad

89FD 28-24.82N, 82-14.557W

250/250, Unpaved

Eric Jacobson

34745 Tranquility Drive
Dade City, FL 33523
352-523-1266

Waters Heliport

27-46.805N, 081-38.597W

900 MIN, Unpaved

Gregory A Waters

218 South Lk Starr Blvd
Lake Wales, FL 33898
863-676-8489

WESH-TV Channel 2 Helistop

9FD8 28-36.750N, 81-23.138W

75x75, Paved

Richard Spark

1021 North Wymore Road
Winter Park, FL 32789
407-645-2222

WFLA-TV 8 Helistop

FL70 27-56.633N, 82-27.700W

46x60, Paved

Mark G Schaefer Sr.

200-South Parker Street
Tampa, FL 33606
813-225-2709

Windsor Helistop

27-47.250N, 80-24.750W

100x100, Unpaved

John P Rogers

3125 Windsor Blvd
Vero Beach, FL 32963
772-581-8109

WKMG-TV Private Helistop

0FL7 28-36.617N, 81-25.167W

64x64, Paved

Brock Lesperance

4466 North John Young Parkway
Orlando, FL 32804
407-521-1203

WPEC Helistop

91FD 26-45.687N, 80-04.236W

20x20, Paved

Bob Blauvelt

P.O. Box 198512
West Palm Beach, FL 33419-8512
561-844-1212

WPTV Helistop

FL51 26-42.833N, 80-03.850W

55x55, Paved

David M McKinley

1100 Banyan Blvd
West Palm Beach, FL 33401
561-653-5650

Yellow Whirley Bird Heliport

65FD 30-12.250N, 85-49.450W

30x30, Paved

James W. Rizzuto

409 Bayshore Drive
Panama City, FL 32407
850-234-5366

Private Heliports

Yelvington Heliport

13FD 28-31.117N, 81-22.988W
114x40, Paved

Doug Baskin

P.O. Box 11637
Daytona Beach, FL 32120-1637
386-257-5504 ext 156

Private Heliports (Hospitals)

Private Heliports (Hospitals)

Alachua General Hospital Heliport

57FL 29-38.948N, 82-20.73W
40x40, Paved

Harvey G Norton Jr

801 SW 2nd Avenue
Gainesville, FL 32601
352-733-0221

Arnold Palmer Hospital Helistop

3FD5 28-31.350N, 81-22.821W
59x46, Paved

Joe Bob Pearce

92 West Miller Street, MP 42
Orlando, FL 32806
321-841-8910

Baptist Hospital Helistop

FL85 30-25.762N, 87-13.865W
52x52, Paved

Kevin D Stanhope

1000 West Moreno Street
Pensacola, FL 32501
850-434-4586

Baptist Hospital of Miami Helistop

9FA8 25-41.166N, 80-20.309W
40x40, Paved

Karen Chamberlain

8900 North Kendall Drive
24hr#: (305)273-2223
Miami, FL 33176
786-573-6078

Baptist Med Ctr Heliport Lifelight

7FD4 30-19.67N, 81-39.767W
50 Octagon, Paved

Sam Dean

800 Prudential Drive
Jacksonville, FL 32207
904-202-1261

Baptist Med Ctr Helistop Beaches

45FD 30-16.367N, 81-23.917W
40x40, Paved

Levi Davis

1350 13th Avenue South
Jacksonville Beach, FL 32250
904-627-2925

Baptist Medical Center of Nassau

FD91 30-39.222N, 81-26.890W
68x68, Paved

Wayne M Arnold

1250 South 18th Street
Fernandina Beach, FL 32034
904-321-3520

Bartow Memorial Hospital Helistop

1FL7 27-55.117N, 81-50.717W
60x60, Paved

John W Hicks

2200 Osprey Blvd.
Bartow, FL 33830
863-533-8111 ext 4324

Bay Medical Center Helistop

8FL4 30-09.467N, 85-38.967W
60x60, Paved

Randy Vick

615 North Bonita Avenue
Panama City, FL 32401
850-769-1511

Bay Pines VA Hospital Helistop

FD64 27-48.517N, 82-46.533W
75x75, Paved

Leland D Young

P.O. Box 5005
Bay Pines, FL 33744
727-398-9399

Bayfront Medical Center Heliport

2FD3 27-45.1,305N, 82-38.923W
28x28, Paved

Jeff See

701 6th Street South
St Petersburg, FL 33701
727-893-6216

Bayonet Point / Hudson Med Ctr

FL32 28-21.125N, 82-41.415W
60x60, Paved

Joseph A Menard

14000 Fivay Road
Hudson, FL 34667
727-869-5411

Brandon Regional Hospital

5FL3 27-55.1,643N, 82-17.547W
40x40, Paved

David Park

119 Oakfield Drive
Brandon, FL 33511
813-571-5196

Broward General Med Ctr Helistop

6FD8 26-06.239N, 80-08.486W
50X50, Paved

Paul Taber

1600 South Andrews Avenue
Ft. Lauderdale, FL 33316
954-355-4652

Cape Coral Hospital

FD66 26-38.304N, 81-56.489W
50x50, Paved

Rodney J Allen

636 Del Prado Blvd
Cape Coral, FL 33990
239-772-6547

Capital Regional Med Ctr Helistop

30-28.579N, 84-13.527W
40x40, Paved

Richard G. Chase

2626 Capital Medical Blvd
Tallahassee, FL 32308
850-325-5095

Celebration Health Heliport

28-19.810N, 81-32.607W
75x75, Concrete

Vickie Clanton

2520 N. Orange Ave
Suite 205
Orlando, FL 32803
407-303-8271

Charlotte Regional Medical Center

FA01 26-56.500N, 82-02.350W
70x70, Paved

Mary Henrique

809 East Marion Avenue
Punta Gorda, FL 33950
941-637-2500

Cleveland Clinic Florida Hospital

FD13 26-05.333N, 80-21.950W
65x65, Paved

Linda Rojas

3100 Weston Road
Weston, FL 33331
954-689-5023

Collier Regional Medical Center

4FL7 26-006.118N, 81-41.146W
40, Paved

J. Michael Mastej

5811 Pelican Bay Blvd, Suite 500
Naples, FL 34108
239-598-3131

Columbia L. W. Blake Hospital

5FL2 27-28.969N, 82-31.389W
30x30, Paved

David L Matthews

2020 59th Street West
Bradenton, FL 34209
941-798-6191

Columbia/JFK Healthcare System

1FD3 26-35.971N, 80-05.486W
50x50, Unpaved

Bill Hancsak

5301 South Congress Avenue
Atlantis, FL 33462
561-965-7300

Comm Hosp of New Port Richey

FL30 28-14.147N, 82-43.583W
60x60, Paved

Glenn Jacobs

5637 Marine Parkway
New Port Richey, FL 34656
727-845-9110

De Soto Memorial Hospital

FD85 27-13.653N, 81-51.38W
45x45, Paved

Pierce Forrest

P.O. Box 2180
Arcadia, FL 33821
863-491-3535 ext 266

Private Heliports (Hospitals)

Delray Medical Center

48FD 26-26.117N, 80-07.633W
40x40, Paved

Thomas Gibson

5352 Linton Blvd.
Delray Beach, FL 33484
561-495-3205

Destin Emergency Care Center

30-23.633N, 86-28.283W
20x20, Paved

Robert M Settles

996 Airport Rd.
DESTIN, FL 32541
850-685-3195

Doctors Mem Hospital Helistop

FD21 30-07.662N, 83-34.730W
50x50, Paved

Marty Tompkins

333 North Byron Butler Parkway
Perry, FL 32347
850-584-8725

Doctors Memorial Hospital

FD21 30-007.27,767N, 83-35.9,417W
50x50, Paved

Marty Tompkins

333 North ByronButler Parkway
Perry, FL 32347
850-584-8725

Doctors Memorial Hospital Helistop

02FD 30-47.111N, 85-40.713W
50x50, Paved

JoAnn Baker

401 East Byrd Avenue
Bonifay, FL 32425
850-547-1168

Fishermen's Hospital Helistop

10FL 24-42.625N, 81-05.671W
40x40, Paved

Gary Clarke

3301 Overseas Highway
Marathon, FL 33050
305-289-6434

Fla Hospital Fish Memorial Helistop

3FL2 28-54.667N, 81-17.133W
70x70, Paved

Stephen Cantwell

1055 Saxon Blvd
Orange City, FL 32763
386-917-5020

Flagler Hospital Helistop

38FL 29-51.718N, 81-19.77W
60x60, Paved

Ron D Murphy

400 Health Park Blvd
St. Augustine, FL 32086
904-825-4418 ext 3332

Florida Hospital Altamonte Heliport

01FD 28-39.983N, 81-22.238W
100x100, Paved

Vickie Clanton

2520 No Orange Ave
Suite 205
Orlando, FL 32803
407-303-8271

Florida Hospital Deland

2FD9 29-02.650N, 81-19.100W
120x120, Paved

Bill Orem

701 West Plymouth Avenue
Deland, FL 32720
386-943-4810

Florida Hospital East Helistop

FD36 28-32.445N, 81-16.850W
80x80, Paved

Vickie Clanton

2520 No Orange Ave
Suite 205
Orlando, FL 32803
407-303-8271

Florida Hospital Flagler Helistop

61FD 29-28.67N, 81-11.50W
50x50, Paved

Robert Beekman

60 Memorial Medical Parkway
Palm Coast, FL 32164
386-586-4550

Florida Hospital Heartland Helistop

FA52 27-32.300N, 81-30.600W
50x50, Paved

Frank Hernandez

P. O. Box 9400
Attention: Engineering
Sebring, FL 33871
863-402-3373

Florida Hospital Heliport

37FA 28-34.533N, 81-22.104W
130x100, Paved

Vickie Clanton

100 x 100, Paved
2520 N. Orange Ave
Suite 205
Orlando, FL 32803
407-303-8271

Florida Hospital Kissimmee

85FD 28-18.917N, 81-24.354W
30x30, Paved

Vickie Clanton RN-P, BSN

2520 N. Orange Ave
blackberry #407-312-2409
Orlando, FL 32803
407-303-8271

Florida Hospital Lake Placid

30FA 27-19.232N, 81-22.229W
50x50, Paved

Frank Hernandez

P.O. Box 9400, Attn: Engineering
Sebring, FL 33871
863-402-3373

Florida Hospital Waterman Helistop

28-49.533N, 81-42.800W
150x80, Paved

George Smith

1000 Waterman Way
Tavares, FL 32778
352-253-3943

Florida State Hospital Heliport

31FD 30-42.378N, 84-50.545W
40x40, Unpaved

Wanda I Hobbs

P.O. Box 1000
Chattahoochee, FL 32324-1000
850-663-7152

Ft. Walton Beach Medical Center

FD45 30-27.229N, 86-38.114W
40x40, Paved

Robert M Settles

1000 Mar Walt Drive
Ft. Walton Beach, FL 32547
850-863-7540

Gadsden Community Hospital

29FD 30-34.228N, 84-32.995W
60x60, Unpaved

Marlon Brown

P.O. Box 1799
Quincy, FL 32353
850-875-8650

Glades General Hospital

26-40.117N, 80-40.117W
140x140, Paved

Earl B Moore

1201 South Main Street
Belle Glade, FL 33430
561-996-6571 ext 430

Gulf Breeze Hospital Emerg Helistop

FD47 30-21.562N, 87-09.532W
55x55, Paved

Mike Viola

1110 Gulf Breeze Parkway
Gulf Breeze, FL 32561
850-232-6333

Gulf Coast Hospital

67FD 26-32.650N, 81-51.0W
40x40, Paved

Tyrone Davis

13681 Doctors Way
Fort Myers, FL 33912
239-768-5000

Private Heliports (Hospitals)

Halifax Hospital Emergency Helistop

29FL 29-12.82N, 81-03.237W
75x75, Paved

Michael S Morgan

303 North Clyde Morris Blvd
Daytona Beach, FL 32114
386-254-4270

HCA Oak Hill Hospital Helistop

28-32.420N, 82-32.148W
75x75, Paved

Judy Padgett

11375 Cortez Blvd
Brooksville, FL 34613
352-597-3053

Health Central Helistop

76FL 28-33.33N, 81-31.683W
30x30, Paved

Steven D Peters

10000 West Colonial Drive
Ocoee, FL 34761
407-296-1701

Health First Cape Canaveral Helistop

1FL8 28-21.667N, 80-37.333W
50x50, Paved

Wes Ott

701 West Cocoa Beach Causeway
Cocoa Beach, FL 32931
321-868-7643

Healthpark of Florida Helistop

26-30.400N, 81-54.633W
40x40, Paved

Rod Allen

9981 Health Park Circle
Fort Myers, FL 33908
239-772-6676

Heart of Florida Hospital Helistop

2FL9 28-10.784N, 81-38.338W
25x25, Paved

Mark Sartoris

40100 US Highway 27
Davenport, FL 33837
863-419-2292

Helen Ellis Memorial Hospital

FA58 28-07.950N, 82-45.500W
60x48, Paved

Kenny Livernois

1395 South Pinellas Avenue
Tarpon Springs, FL 34689
727-942-5061

Hernando Healthcare Brooksville

28-32.450N, 82-26.300W
40, Paved

Gustave A Garza

P.O. Box 37
17240 Cortez Blvd
Brooksville FL, FL 34605-0037
352-544-6057

Highlands Regional Medical Center

9FD3 27-27.936N, 81-25.938W
70x70, Paved

Mike Taggart

3600 South Highlands Avenue
Sebring, FL 33870
863-314-5844

Holmes Regional Med Ctr Helistop

3FD3 28-05.268N, 80-36.820W

Mark Clemens

1350 South Hickory Street
Melbourne, FL 32901
321-434-7296

Indian River Mem Hospital Helistop

3FD7 27-39.835N, 80-23.770W
60x60, Paved

Robert T Michael

1000 36th Street
Vero Beach, FL 32960
772-567-4311 ext 1029

Jackson County Hospital Helistop

28FD 30-47.217N, 85-14.463W
50x50, Paved

Jimmy k Holladay Sr.

4250 Hospital Drive
Marianna, FL 32447
850-718-2616

Jackson Memorial Hospital Helistop

25FA 25-47.950N, 80-12.750W
50 Dia, Paved

Roy Gallegos

1611 NW 12th Avenue
Miami, FL 33136
305-355-4063

Jackson North Medical Center Helis

25-55.889N, 80-12.220W
30x30, Paved

Richard S Bloom

160 NW 170th Street
North Miami Beach, FL 33169
305-654-5098

James A Haley VA Hospital Helistop

70FL 28-03.1,260N, 82-25.1,370W
100x100, Paved

Jim Priddides

13000 North Bruce B Downs Blvd
Tampa, FL 33612
813-972-7557

Jay Hospital

FA16 30-56.983N, 87-09.50W
50x50, Paved

Ricky J Sanders

14114 Alabama Street
Jay, FL 32565
850-675-8031

Jess Parrish Mem Hospital Helistop

46FL 28-37.897N, 80-49.467W
125x125, Paved

Robert E Connor

951 North Washington Avenue
Titusville, FL 32796
321-268-6333 ext 8711

Jupiter Medical Center

60FL 26-55.404N, 80-05.719W
35x35, Paved

John A Brandt

1210 South Old Dixie Highway
Jupiter, FL 33458
561-744-4480

Koch Field at Bethesda Hospital

88FD 26-30.21N, 80-03.236W
54x54, Paved

Bruce E Mandigo

2815 South Seacrest Blvd
Boynton Beach, FL 33435
561-737-7733 ext 4704

Lake City Medical Center Helistop

1FL2 30-11.65N, 82-41.300W
67x67, Paved

Florence I Rose

340 NW Commerce Drive
Lake City, FL 32055
386-719-9300

Lake Shore Hospital Helistop

86FL 30-11.532N, 82-37.843W
40x40, Paved

Dewayne B Roark

368 NE Franklin Street
Lake City, FL 32055
386-754-8165

Lakeland Regional Medical Center

7FD7 28-03.700N, 81-57.267W
50x50, Paved

Michael Gardner

P.O. Box 95448
Lakeland, FL 33804
863-687-1313

Lakewood Ranch Med Ctr Helistop

27-23.417N, 82-26.500W
24x24, Paved

Timothy Ott

7885 Bristol Park Dr.
Apollo Beach, FL 33572
941-782-7473

Lawnwood Medical Center

FD19 27-25.852N, 80-20.736W
35x35, Paved

Jeff Birdsong

1700 South 23rd Street
Ft Pierce, FL 34954
772-468-4475

Private Heliports (Hospitals)

Lee Memorial Hospital

FD67 26-38.504N, 81-52.39W
50x50, Paved

Rod Allen

P.O. Box 150045
Cape Coral, FL 33915
239-772-6676

Leesburg Rgnl Med Ctr Helistop

3FD2 28-48.499N, 81-52.22W
60x60, Paved

Robert Myers

600 East Dixie Avenue
Leesburg, FL 34748
352-323-5320

Lower Keys Med Ctr Helistop

7FA0 24-34.891N, 81-44.527W
41x41, Paved

Gary Clarke

5900 College Road
Key West, FL 33040
305-294-5531 ext 3400

Mack Bayou Airheart Helistop

3FL7 30-22.700N, 86-18.333W
50x50, Paved

Rick Lowe

Sacred Heart Hospital Emerald Coast
Santa Rosa Beach, FL 32459
850-416-7572

Martin Memorial Hospital Helistop

44FL 27-12.203N, 80-14.486W
30x30, Paved

Richard Zurich

P.O. Box 9010
Stuart, FL 34995
772-223-5971

Mease Hospital Helistop Dunedin

FA04 28-00.1452N, 82-46.1537W
50x50, Paved

Sandra M Aranda

601 Main Street
Dunedin, FL 34698
727-734-6161

Memorial Hospital Heliport

FA65 30-17.502N, 81-36.38W
60x60, Paved

Grady D Padgett

3625 University Blvd South
Jacksonville, FL 32216
904-399-6847

Memorial Hospital West Helistop

FA21 26-00.800N, 80-18.633W
50x50, Paved

Adil Osman

703 North Flamingo Road
Pembroke Pines, FL 33028
954-433-7143

Memorial Regional Hospital Helistop

77FD 26-00.183N, 80-10.883W
60x60, Paved

Rick Henninger

3501 Johnson Street
Hollywood, FL 33021
954-987-2020 ext 5544

Miami Childrens Hospital Helistop

FA76 25-44.500N, 80-17.688W
65 dia, Paved

Maria Fernandez

3100 SW 62nd Avenue
Miami, FL 33155
305-666-6511

Morton Plant Hospital Clearwater

06FL 27-56.953N, 82-48.73W
70x70, Unpaved

Allen H Fietz

300 Pinellas Street, MS 38A
Clearwater, FL 33756
727-462-7093

Morton Plant Mease Safety Harbor

36FL 28-02.922N, 82-42.837W
65x65, Paved

Joseph K Walker

3231 McMullen Booth Road
Safety Harbor, FL 34695
727-725-6237

Mt. Sinai Medical Center Helistop

FL93 25-48.917N, 80-08.550W
36x36, Paved

Amy Perry

4300 Alton Road
Miami Beach, FL 33140
305-674-2520

N Florida Rgnl Med Ctr Helistop

FA56 29-39.690N, 82-24.727W
50x50, Unpaved

Bob Harmon

P.O. Box 147006
Gainesville, FL 32614
352-333-4160

Naples Hospital

FD97 26-09.89N, 81-47.822W
48x48, Paved

John W Brown

Director, Public Safety
350 7th Street North
Naples, FL 34102
239-436-5000 ext 5470

Nature Coast Rgnl Hospital Helistop

73FL 29-22.982N, 82-27.290W

Alan G Bird

30x30, Paved
125 SW 7th Street
Williston, FL 32696
352-528-2801 ext 402

New Mariners Hospital Helistop

FD05 25-00.428N, 80-31.325W
40x40, Paved

Nelson Lazo

91500 Overseas Highway
Tavernier, FL 33070
305-434-1582

North Bay Hospital

28-15.500N, 82-42.1467W
48x48, Paved

James Torti

6600 Madison Street
New Port Richey, FL 34652
727-841-4665

North Broward Med Ctr Helistop

28FA 26-16.705N, 80-07.319W
33x33, Paved

Linda M Thomas

201 East Sample Road
Pompano Beach, FL 33064
954-786-6760

North Collier Hospital

26-16.383N, 81-47.350W
40x40, Paved

John W Brown

350 7th Street North
Naples, FL 34012
239-436-5000 ext 5470

North Okaloosa Med Ctr Helistop

11FD 30-44.133N, 86-33.750W
50x50, Paved

Bobby C Jones

151 East Redstone Avenue
Crestview, FL 32539
850-689-8162

NW Florida Comm Hospital Helistop

80FL 30-45.862N, 85-32.529W
60x40, Paved

Patrick A Schlenker

1360 Brickyard Road
Chipley, FL 32428
850-415-8103

Orlando Regional Med Ctr Heliport

FD28 28-31.517N, 81-22.621W
144x74, Paved

Joe Bob Pearce

1414 South Kuhl Avenue, MP 112
Orlando, FL 32806
321-841-8910

Osceola Regional Med Ctr Helistop

12FD 28-17.917N, 81-24.654W
50x50, Paved

Greg Garren

60X60, Paved
700 W. Oak St.
Kissimmee, FL 34741
407-518-3577

Private Heliports (Hospitals)

Palmetto Gen'l Hospital Helistop

1FA5 25-53.198N, 80-19.594W
50x50, Paved

Alex Contreras

2001 West 68th Street
Hialeah, FL 33016
305-364-2114

Palms West Hospital

FA19 26-41.300N, 80-15.100W
50x50, Paved

Bill Caspersen

13001 State Road 80
Loxahatchee, FL 33470
561-798-3300 ext 6037

Peace River Regional Medical Center

FA01 26-59.454N, 82-05.705W
45x45, Paved

Eddie Estes

2500 Harbor Blvd
Port Charlotte, FL 33952
941-766-4275

Physicians Regional Medical Center

26-12.1433N, 81-43.1500W
40x40, Paved

Ron Ruiz

6101 Pineridge Road
Naples, FL 34116
239-304-4721

Putnam Community Med Ctr Heliport

30FL 29-38.610N, 81-41.575W
60x60, Paved

Allen K Anderson

P.O. Box 778
Palatka, FL 32178-0778
386-326-8650

Raulerson Hospital

26FL 27-15.936N, 80-49.820W
40x40, Paved

Robin Arrieta

1796 Highway 441 North
Okeechobee, FL 34972
863-763-2151 ext 2760

Sacred Heart Medical Park

25FD 30-22.933N, 86-23.867W
40x40, Paved

Rick Lowe

2400 Crystal Cove Lane
Destin, FL 32550
850-416-7572

Sacred Heart Surgical Tower Rooftop

9FD1 30-28.562N, 87-12.715W
40x40, Paved

Rick Lowe

5151 North 9th Avenue
Pensacola, FL 32504
850-416-7572

Sand Lake Health Center Helistop

FD99 28-25.717N, 81-28.638W
60x60, Paved

Joe Pearce

1414 S. Kuhl Avenue
MP 42
Orlando, FL 32806
321-841-8910

Santa Rosa Medical Center

94FD 30-38.40N, 87-03.990W
40x40, Paved
Greg Newchurch
6002 Berryhill Road
Milton, FL 32570
850-626-5100

Sarasota Hospital Helistop

FA23 27-19.50N, 82-31.800W
48x46, Paved
40x40, Paved

Barry Chevalier

1700 Tamiami Trail
c/o Operation of Plant
Sarasota, FL 34239
941-917-1812

Shands Helistop

63FL 29-38.418N, 82-20.557W
72x72, Paved

Jim Wayne Howard

P.O. Box 100335
Gainesville, FL 32610
352-392-9146

Shands Hospital Heliport

63FL 29-38.132N, 82-21.37W
60x60, Paved

Jim Wayne Howard

P.O. Box 100335
Gainesville, FL 32610
352-265-7076

Shands Jacksonville Heliport

FA61 30-20.972N, 81-39.932W
75x75, Paved

Wayne A Marshall

655 West 8th Street
Jacksonville, FL 32209
904-244-2782

South Florida Baptist Hospital

28-00.901N, 82-08.305W
45x45, Unpaved

Jim LeHeup

301 North Alexander Street
Plant City, FL 33565
813-757-1243

South Lake Hospital Helipad

28-33.300N, 81-43.400W
40, Paved

B. Jeanne Martel

1099 Citrus Tower Blvd.
Clermont, FL 34711
352-394-4071

Spring Hill Hospital Helistop

28-26.512N, 82-32.530W
40x30, Paved

Gus Garza

10461 Quality Drive
Spring Hill, FL 34609
352-688-3022

St Cloud Regional Medical Center

FD52 28-14.151N, 81-18.121W
50x50, Paved

Gary L McWhirter

2906 17th Street
St Cloud, FL 34769
407-498-3323

St Joseph's - North Heliport

28-007.683N, 82-30.383W
45, Paved

Timothy J. Parker

3001 W. Martin Luther King Jr. Blvd
Tampa, FL 33607
813-675-2127

St Joseph's Hospital Heliport

FL38 27-59.63N, 82-29.678W
28x28, Paved
40x40, Paved

Gil Leon

3001 West M. L. King Jr Blvd
Tampa, FL 33624
813-554-8213

St Lukes Hospital Helistop

FD58 30-15.298N, 81-34.982W
60x60, Paved

Gaylord Bridegan

4500 San Pablo Rd.
Jacksonville, FL 32224
904-953-7963

St Mary's Hospital Helistop

64FD 26-45.400N, 80-03.667W
85x85, Paved

50x50, Paved

Greg Dalton

901 45th Street
West Palm Beach, FL 33407
772-341-5026

St Vincent's Med Ctr Helistop

35FL 30-18.500N, 81-41.437W
96x87, Paved

Bill Farnsworth CHPA

1800 Barrs Street
Jacksonville, FL 32203
904-387-8557

St. Lucie Medical Center

FL22 27-17.300N, 80-17.617W
45x60, Paved

Harold W Lacy

1800 SE Tiffany Avenue
Port St. Lucie, FL 34952
772-398-3636

Private Heliports (Hospitals)

Suwannee Hospital Helistop

9FL9 30-17.498N, 83-00.241W
30x30, Paved
Skipper Mimbs
1100 SW 11th Street
Live Oak, FL 32060
386-362-1413

SW Florida Regional Med Ctr

07FL 26-36.321N, 81-51.572W
67x65, Paved
Tyrone Davis
2727 Winkler Avenue
Fort Myers, FL 33901
239-939-8564

Tallahassee Mem Rgnl Med Ctr

FD18 30-27.445N, 84-15.661W
54x54, Paved
Wayne Anders
1300 Miccosukee Road
Tallahassee, FL 32308
850-431-3425

Tampa General Hospital Heliport

61FL 27-56.650N, 82-27.867W
110x90, Paved
John Scott
P.O. Box 1289
Tampa, FL 33601
813-844-7758

The Villages Rgnl Hospital Helistop

28-56.983N, 81-57.600W
50x50, Paved
Robert Myers
1451 El Camino Real
The Villages, FL 32159
352-323-5320

Twin Cities Hospital Helistop

6FL5 30-32.33N, 86-29.783W
30x30, Paved
Hugo Garza
2190 Highway 85 North
Niceville, FL 32578
850-729-9441

University Community Hospital

28-04.400N, 82-25.550W
60x60, Paved
Robert W Dormany
3100 E. Fletcher Ave
Tampa, FL 33613
813-615-7257

Veterans Administration Med Ctr

FA39 29-38.231N, 82-21.723W
50x50, Paved
Mark Humphries
1601 SW Archer Road
Gainesville, FL 32608-1197
352-376-1611 ext 6175

Wellington Rgnl Med Ctr Helistop

FL39 26-39.58N, 79-43.650W
44x44, Paved
Bruce Grear
10101 Forest Hill Blvd
Wellington, FL 33414
561-798-8598

West Boca Medical Center Helistop

3FD8 26-21.380N, 80-12.20W
40x40, Paved
John T Clark
21644 State Road 7
Boca Raton, FL 33428
561-488-8205

West Florida Healthcare

FL24 30-30.933N, 87-13.133W
40x40, Paved
Frank Holmes
8383 North Davis Highway
Pensacola, FL 32514
850-494-4694

Westside Regional Medical Center

26-07.433N, 80-15.633W
40x40, Paved
Richard Doctor
8201 West Broward Blvd
Plantation, FL 33324
954-476-3997

Winter Haven Hospital

60FD 28-01.667N, 81-43.500W
40x40, Paved
Douglas E Jackson
200 Avenue F NE
Winter Haven, FL 33881
863-297-1879

Wuesthoff Hospital Helistop

8FD4 28-20.167N, 80-43.820W
70x70, Paved
Jeff Leitner
P.O. Box 565002
Rockledge, FL 32956-5002
321-636-2211 ext 5512

Private Heliports (Services)

Private Heliports (Services)

AirMedic Two-Pat Thomas Academy

Fire-Rescue-EMS
30-32.983N, 084-29.467W
40x40, Paved
40x40, Paved
Hal Peterson
70 Academy Dr.
Havana, FL 32333
850-201-7652

Beach Mosquito Control Dist Heliport

Mosquito Control
FA34 30-12.500N, 85-49.517W
50x50, Unpaved
Edward C Hunter Jr
1016 Cox Grade Road
Panama City Beach, FL 32407
850-233-5030

Boca Grande Helistop

Mosquito Control
5FD6 26-44.538N, 82-15.522W
50x50, Paved
James L McKeever
P.O. Box 60005
Fort Myers, FL 33906
239-694-2174

Bokeelia Helistop

Mosquito Control
5FD8 26-40.238N, 82-08.156W
50x50, Paved
James L McKeever
P.O. Box 60005
Fort Myers, FL 33906
239-694-2174

Bowman's Beach Helistop

Mosquito Control
4FD9 26-27.755N, 82-09.406W
25x25,
81x81, Unpaved
James L McKeever
P.O. Box 60005
Fort Myers, FL 33906
239-694-2174

Broward County Arena Helistop

Fire-Rescue-EMS
2FL1 26-09.630N, 80-19.580W
30x30, Paved
Brett Stefansson
2555 Panther Parkway
Sunrise, FL 33323
954-835-8340

Broward County Sheriff's Helistop

Law Enforcement
FA10 26-07.450N, 80-10.767W
24x24, Paved
Dale C Owens Director
5253 NW 20th Terrace
Ft Lauderdale, FL 33309
954-938-0650

Captiva Helistop

Mosquito Control
4FD8 26-32.505N, 82-11.522W
100x100, Paved
James L McKeever
P.O. Box 60005
Fort Myers, FL 33906
239-694-2174

Dade Cty Mosquito Control Heliport

Mosquito Control
FD00 25-49.640N, 80-20.549W
50x50, Paved
Sandra L Fisher
8901 NW 58th Street
Miami, FL 33178
305-592-1949

District VI Helistop (Florida DOT)

Government
64FL 25-46.916N, 80-22.653W
20x20, Paved
C Jean Cann
1000 NW 111th Avenue, Rm 6205B
Miami, FL 33172-5800
305-470-5366

EMS Heliport (Speedway EMS)

Fire-Rescue-EMS
FD34 25-27.239N, 80-24.427W
28x28, Paved
Albert A Garcia
One Speedway Blvd
Homestead, FL 33035
305-230-5174

Fire Rescue/EMS/EOC Helistop

Fire-Rescue-EMS
68FL 28-00.167N, 82-25.1,100W
50x50, Unpaved
Dave Travis
2709 E. Hanna Avenue
Tampa, FL 33610
813-272-6600

Flagler County Emergency Opns Ctr

Law Enforcement
5FD4 29-28.268N, 81-14.658W
55, Paved
Jack E. Thompson Jr.
201 Airport Road
Palm Coast, FL 32164
386-437-0401

Hamilton Helistop

Fire-Rescue-EMS
FA15 30-31.418N, 82-57.395W
30x30, Paved
Edgar Lumpkin
902 US Highway 41 NW
Jasper, FL 32052
386-792-6447

Hendry County Fire-EMS Helistop

Fire-Rescue-EMS
1FL9 26-44.783N, 81-25.717W
50x50, Paved
Randy A. Bengston
P.O. Box 1760
La Belle, FL 33975-1760
863-612-0721

In Home Medical Landing Heliport

Fire-Rescue-EMS
FD56 29-26.932N, 81-30.845W
75x75, Paved
William E Butler
1125 North Summit Street
Crescent City, FL 32112
386-698-3737

Jacksonville Police Heliport

Law Enforcement
8FL8 30-19.501N, 81-39.77W
80x80, Paved
Robert A Morgan (Lt)
855-18 St. Johns Bluff Road North
Sheriffs Aviation Unit
Jacksonville, FL 32225
904-642-0422

Jacksonville Pre-Trial Helistop

Law Enforcement
FD87 30-19.543N, 81-39.52W
58x58, Paved
Dwayne B Price (Sgt)
500 East Adams Street
Jacksonville, FL 32202
904-630-5812

Lake Gibson High School

Government
FD32 28-08.18N, 81-56.572W
60x60, Unpaved
Richard F Leach (LTC)
7007 North Socrum Loop Road
Lakeland, FL 33809
863-853-6122

M.D.P.D. Northside Station

Law Enforcement
7FD3 25-50.955N, 80-14.717W
30x40, Paved
Andrew Cohen (Sgt)
13930 SW 127 Street
Miami, FL 33186
305-869-1772

Miami Beach Police Dept Helistop

Law Enforcement
25-46.934N, 80-07.995W
41x41, Paved
Victor Rybalka
1100 Washington Avenue
Miami Beach, FL 33139
305-673-7964

Private Heliports (Services)

Miami Police Heliport

Law Enforcement
25-46.694N, 80-11.906W
51x51, Paved
Martin P Garcia
400 NW 2nd Avenue, Rm 408
Miami, FL 33128
305-579-6524

Mosquito Control Division Heliport

Mosquito Control
FA41 30-26.642N, 81-36.655W
30x20, Paved
Mike Vigus
1321 Eastport Road
Jacksonville, FL 32218
904-696-4374

NE Rgnl Police Station Heliport

Law Enforcement
FL87 25-55.207N, 80-09.301W
30x30, Paved
Andrew Cohen
13930 sw 127 Street
Miami, FL 33186
305-869-1772

North Port EMS (Utilities) Heliport

Fire-Rescue-EMS
84FD 27-02.783N, 82-14.167W
25x25, Paved
Richard Berman
4980 City Center Blvd.
North Port, FL 34286
941-240-8150

Old Town EMS Heliport

Fire-Rescue-EMS
0FL3 29-36.197N, 82-58.812W
60x60, Paved
Mike Gantt
56 NE 210th Avenue
Cross City, FL 32628
352-498-1240

Osceola County Sheriff's Office

Law Enforcement
19FD 28-16.503N, 81-20.183W
19x19, Paved
Chuck Allan Arnold
2601 East Irlro Bronson Memorial High
Kissimmee, FL 34744
407-348-1173

Palm Beach Community College

Fire-Rescue-EMS
42FD 26-37.0N, 80-005.417W
40x40, Paved
Pat Myerscough
4200 Congress Avenue
Lake Worth, FL 33461
561-868-3487

Palm Beach County Judicial Center

Law Enforcement
5FL5 26-43.0N, 80-03.33W
40x40, Paved
Robert J Zuppinger
215 North Olive Avenue, Suite 118
West Palm Beach, FL 33401
561-355-2255

PBSO West County Jail Heliport

Correctional Inst
2FL2 26-13.400N, 80-39.883W
60x60, Paved
Melanie M Borkowski
2633 Vista Parkway
West Palm Beach, FL 33411-5603
561-233-0257

Pennington Heliport

Law Enforcement
FL71 30-22.667N, 86-10.833W
91x95, Paved
Scott R Thompson
133 Sheriff Drive
Santa Rosa Beach, FL 32459
850-267-2000

Pine Island Heliport

Mosquito Control
4FD6 26-36.383N, 82-06.667W
100x100, Paved
James L McKeever
P.O. Box 60005
Fort Myers, FL 33906
239-694-2174

Pine Ridge Heliport

Mosquito Control
7FD1 26-29.421N, 81-56.5W
100x100, Paved
James L McKeever
P.O. Box 60005
Fort Myers, FL 33906
239-694-2174

Pinellas County Sheriff's Heliport

Law Enforcement
FA06 27-53.1,090N, 82-47.617W
50x40, Paved
Charles J Tarrou
4640 General Howard Drive
Clearwater, FL 33762
727-464-6101

Pro Player Stadium Heliport

Fire-Rescue-EMS
0FD2 25-57.601N, 80-14.220W
47x47, Paved
Michael P. Cregan
2269 Dan Marino Blvd.
Miami, FL 33056
305-626-7487

Rybovich Marina Helistop

Government
5FD2 26-45.33N, 80-003.83W
50x50, Paved
Alex Muxo
450 E. Las Olas Blvd.
Suite 1500
Ft. Lauderdale, FL 33301
954-627-5015

S Dade Comm Health Ctr Helistop

Fire-Rescue-EMS
FA47 25-33.971N, 80-21.491W
48x48, Paved
Brodes H Hartley Jr
10300 SW 216th Street
Miami, FL 33190
305-252-4853

Sarasota Fire-Rescue East Side

Fire-Rescue-EMS
6FL6 27-20.336N, 82-29.789W
65x65, Paved
Ed Robison
1001 Sarasota Center Blvd
Facilities Services
Sarasota, FL 34240
941-861-0817

Sarasota Mosquito Control Helistop

Mosquito Control
FA33 27-15.150N, 82-28.267W
30x30, Paved
Lyman Roberts
5531 Pinkney Avenue
Sarasota, FL 34233
941-861-9740

Sheriff's North Multi-District Helistop

Law Enforcement
1FL6 29-16.433N, 82-09.17W
40x40, Paved
Don Standridge
692 NW 30th Avenue
Ocala, FL 34475
352-873-7918

Sheriff's Operations Center Helistop

Law Enforcement
3FL3 29-11.583N, 82-10.500W
30x30, Paved
Don Standridge
692 NW 30th Avenue
Ocala, FL 34475
352-873-7918

Sheriff's South Multi-District Helistop

Law Enforcement
FL68 29-06.350N, 82-05.467W
40x40, Paved
Don Standridge
692 NW 30th Avenue
Ocala, FL 34475
352-873-7918

Private Heliports (Services)

Southwest Police Station Heliport

Law Enforcement
2FA0 25-41.769N, 80-22.866W
40x30, Paved
Andrew Cohen
13930 SW 127 Street
Miami, FL 33186
305-869-1772

St James Helistop

Mosquito Control
5FD9 26-30.688N, 82-05.306W
54x54, Paved
James L McKeever
P.O. Box 60005
Fort Myers, FL 33906
239-694-2174

Sumter County Sheriff's Heliport

Law Enforcement
28-39.750N, 82-06.405W
80x50, Paved
Brent E Evans
P.O. Box 188
122 N Church St.
Bushnell, FL 33513
352-303-0052

Villages Helistop

Law Enforcement
19FL 28-58.833N, 81-59.433W
30x30, Paved
Janet Tutt
3231 Wedgewood Lane
The Villages, FL 32162
352-753-4508

West Palm Beach Police Station

Law Enforcement
7FL5 26-42.783N, 80-03.467W
65x65, Paved
George A. Skiles
600 Banyan Blvd.
West Palm Beach, FL 33401
561-644-7269

Williams Road Helistop

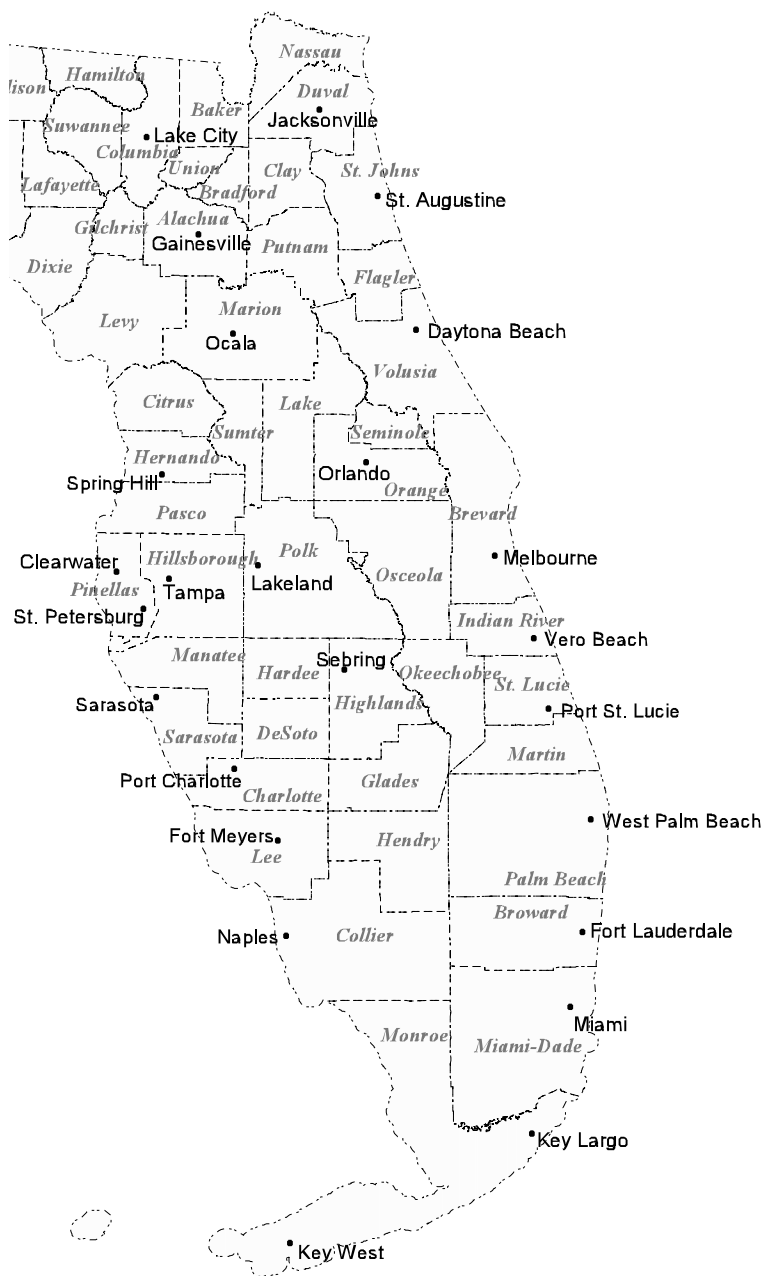
Mosquito Control
06FD 26-25.55N, 81-49.455W
100x100, Unpaved
James L McKeever
P.O. Box 60005
Fort Myers, FL 33906
239-694-2174

Winkler Helistop

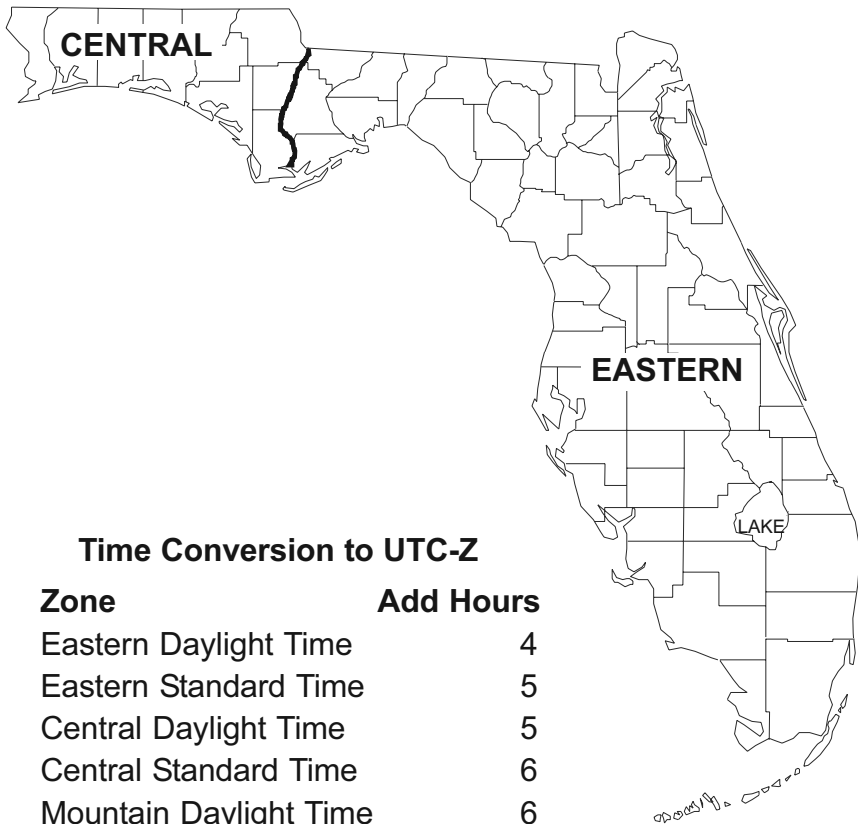
Mosquito Control
26-28.867N, 81-53.683W
50x50, Paved
James L McKeever
P.O. Box 60005
Fort Myers, FL 33906
239-694-2174



Florida County Map



FLORIDA TIME ZONES

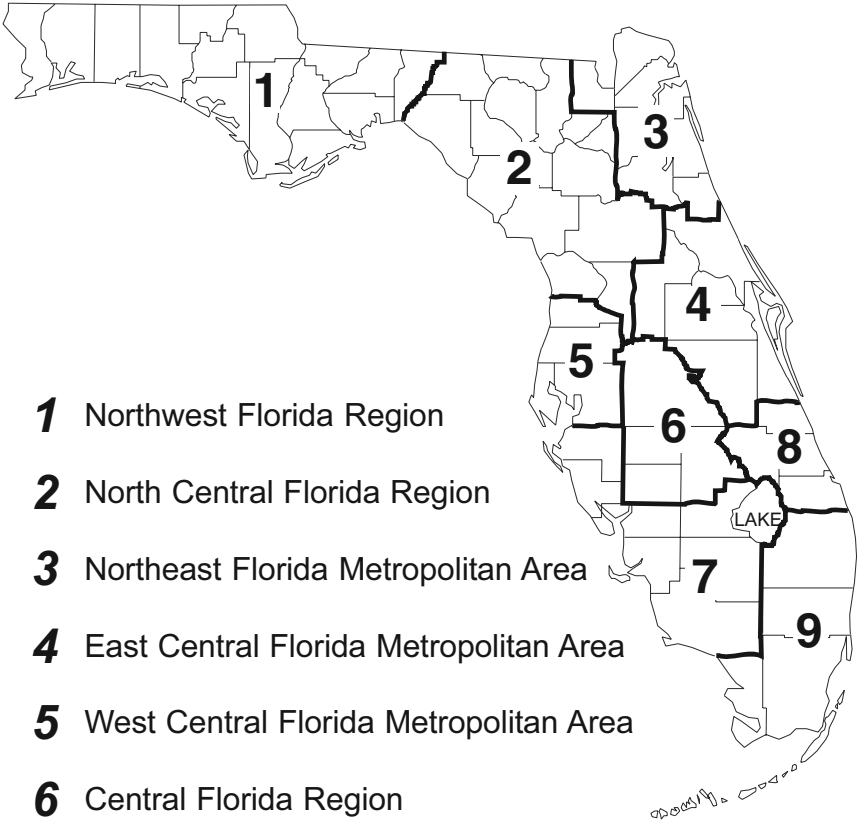


Time Conversion to UTC-Z

Zone	Add Hours
Eastern Daylight Time	4
Eastern Standard Time	5
Central Daylight Time	5
Central Standard Time	6
Mountain Daylight Time	6
Mountain Standard Time	7
Pacific Daylight Time	7
Pacific Standard Time	8

CFASPP Steering Committee

Continuing Florida Aviation System Planning Process

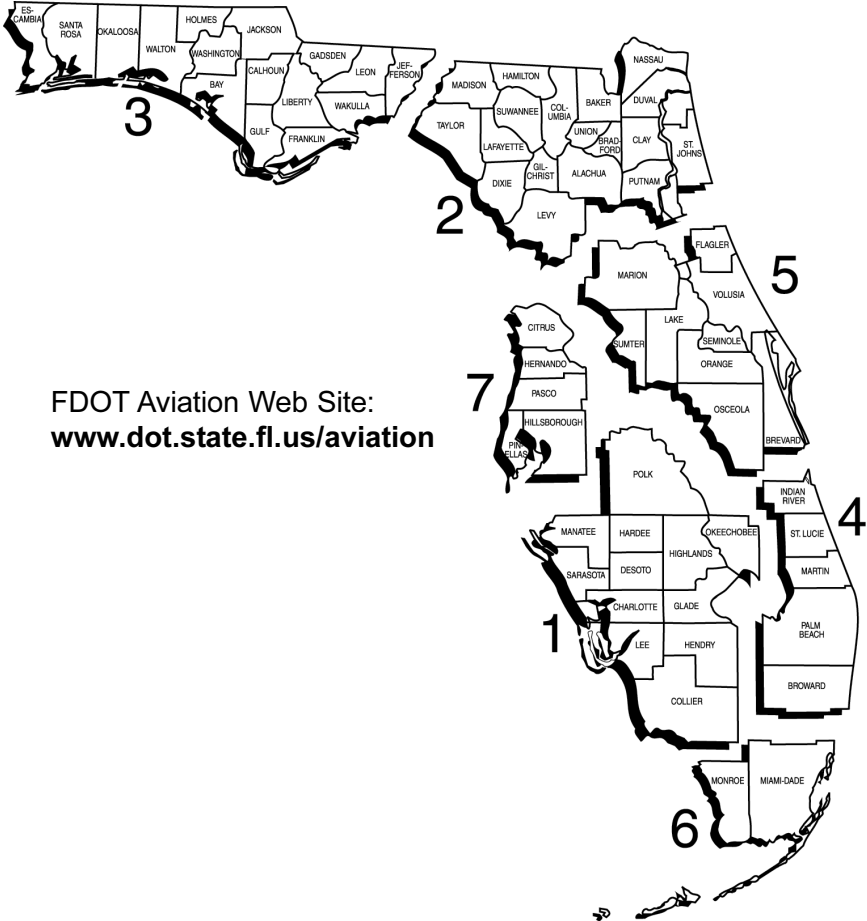


- 1** Northwest Florida Region
- 2** North Central Florida Region
- 3** Northeast Florida Metropolitan Area
- 4** East Central Florida Metropolitan Area
- 5** West Central Florida Metropolitan Area
- 6** Central Florida Region
- 7** Southwest Florida Region
- 8** Treasure Coast Region
- 9** Southeast Florida Metropolitan Area

CFASPP Web Site: www.cfaspp.com

FDOT District Map

Florida Department of Transportation District Map and Aviation Representatives



FDOT Aviation Web Site:
www.dot.state.fl.us/aviation

FDOT Aviation Representatives

DISTRICT 1, Bartow

Secretary: Stanley M. Cann

Manager: Terry Beacham

Aviation:

Jeffrey Leopold

Roxann Lake

Kristi Smith

863- 519-2340

DISTRICT 2

Secretary: Charles Baldwin

Manager: Phil Worth

Aviation:

Roland Luster (Lake City)

386- 961-7855

Gene Lampp (Jacksonville)

904-360-5667

DISTRICT 3, Chipley

Secretary: Larry F. Kelley

Manager: Donnie Duce

Aviation:

Phil Deal

Scott Walters

850- 638-0250

DISTRICT 4, Fort Lauderdale

Secretary: James Wolfe

Manager: Larry Merritt

Aviation:

Rebecca Mainardi

Nicole Notz

954-777-4404

DISTRICT 5, Orlando

Secretary: Noranne Downs

Manager: Karen Adamson

Aviation:

Jim Wikstrom

Brian Fallon

407- 482-7874

DISTRICT 6, Miami

Secretary: Gerry O'Reilly (Interim)

Manager: Carl Filer

Aviation:

Andrea Chao

305- 470-5292

DISTRICT 7, Tampa

Secretary: Donald J. Skelton

Manager: Ming Gao

Aviation:

George Boyle

Raymond Clark

813- 975-6409

TALLAHASSEE

State Aviation Manager:

William J. Ashbaker, P.E.

Administrator, Development:

Aaron Smith

Administrator, Operations:

Richard Null

Tom Duncan

Abdul Hatim

Fred Karuga

Andrew Keith

Sergey Kireyev

Micki Liddell

David Roberts

Vu Trinh

850- 414-4500

FAA Flight Standards District Offices (FSDO)

These Federal Aviation Administration offices serve the aviation industry and the general public on matters relating to certification and operation of general aviation aircraft. Address letters to: Manager, Flight Standards District Office, Federal Aviation Administration.

FSDO - 09

1500 Urban Center Drive
Suite 250
Vestavia Hills, AL 35242
205- 876-1300

FSDO - 15

5950 Hazeltine National Drive
Citadel International, Suite 500
Orlando, FL 32822-5023
407- 812-7700

FSDO - 17

1050 Lee Wagener Blvd.
Suite 201
Ft. Lauderdale, FL 33315
954- 635-1300

FSDO - 19

8600 N.W. 36 Street,
Room 201
Miami, FL 33166
305-716-3400

FSDO - 35

5601 Mariner Street
Suite 310
Tampa, FL 33609-3416
813-287-4900

Flight Service Stations (FSS)

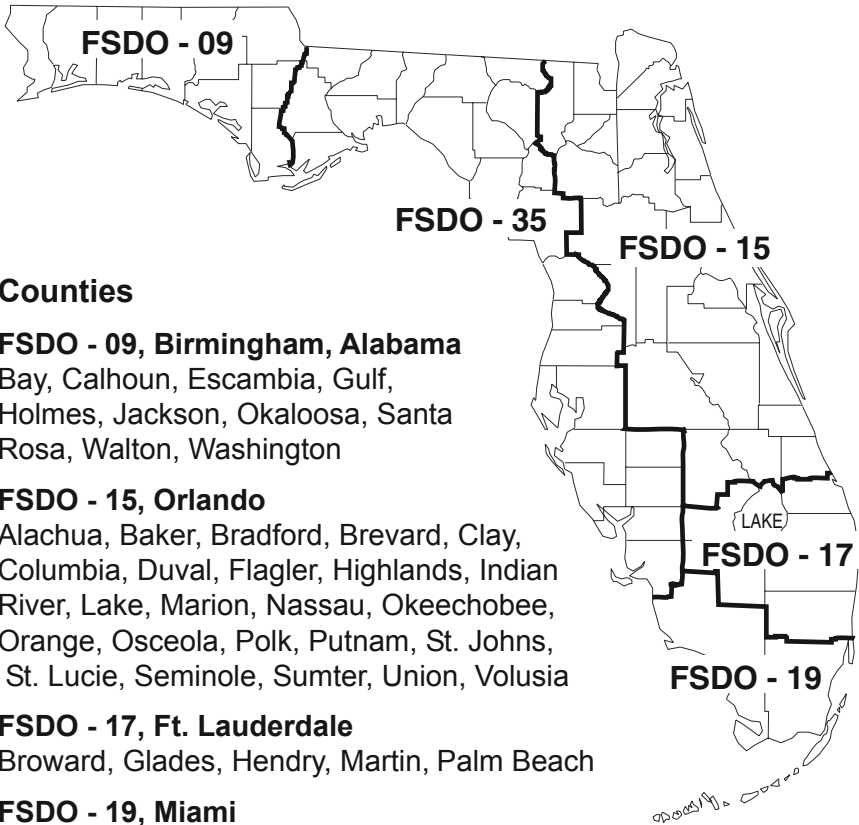
AFSS

St. Petersburg	PIE	727-539-7491 1-800-WX-BRIEF
----------------	-----	--------------------------------

International AFSS

Miami	MIA	305-233-2600 1-800-WX-BRIEF
-------	-----	--------------------------------

FAA Flight Standards District Offices (FSDO)



Counties

FSDO - 09, Birmingham, Alabama

Bay, Calhoun, Escambia, Gulf, Holmes, Jackson, Okaloosa, Santa Rosa, Walton, Washington

FSDO - 15, Orlando

Alachua, Baker, Bradford, Brevard, Clay, Columbia, Duval, Flagler, Highlands, Indian River, Lake, Marion, Nassau, Okeechobee, Orange, Osceola, Polk, Putnam, St. Johns, St. Lucie, Seminole, Sumter, Union, Volusia

FSDO - 17, Ft. Lauderdale

Broward, Glades, Hendry, Martin, Palm Beach

FSDO - 19, Miami

Collier, Dade, Monroe

FSDO - 35, Tampa

Charlotte, Citrus, DeSoto, Dixie, Franklin, Gadsden, Gilchrist, Hamilton, Hardee, Hernando, Hillsborough, Jefferson, Lafayette, Lee, Leon, Levy, Liberty, Madison, Manatee, Pasco, Pinellas, Sarasota, Suwannee, Taylor, Wakulla

Apalachicola		Crestview	
Apalachicola Regional Airport	1	Bob Sikes Airport	18
St. George Island Airport	2	Cross City	
Apopka		Cross City Airport	19
Orlando Apopka Airport	3	Crystal River	
Arcadia		Crystal River Airport	20
Arcadia Municipal Airport	4	Daytona Beach	
Archer		Daytona Beach International	21
Flying Ten Airport	5	DeFuniak Springs	
Avon Park		DeFuniak Springs Airport	22
Avon Park Executive Airport	6	DeLand	
Bartow		Bob Lee Flight Strip	23
Bartow Municipal Airport	7	DeLand Municipal Airport	24
Belle Glade		Destin	
Belle Glade State Airport	8	Destin-Ft. Walton Beach	25
Blountstown		Dunnellon	
Calhoun County Airport	9	Dunnellon-Marion County	26
Boca Raton		Englewood	
Boca Raton Airport	10	Buchan Airport	27
Bonifay		Eustis	
Tri-County Airport	11	Mid-Florida Airport	28
Brooksville		Everglades	
Hernando County Airport	12	Everglades Airpark	29
Pilot Country Airport	13	Fernandina Beach	
Carrabelle		Fernandina Beach Municipal	30
Carrabelle-Thompson Airport	14	Fort Lauderdale	
Cedar Key		Downtown Ft. Lauderdale	31
George T Lewis Airport	15	Ft. Lauderdale Executive	32
Clearwater		Ft. Lauderdale-Hollywood Int'l	33
Clearwater Airpark	16	Fort Myers	
St. Petersburg-Clearwater Int'l	104	Page Field	34
Clewiston		Southwest Florida International	35
Airglades Airport	17	Fort Pierce	
		St. Lucie County International	36

Gainesville		Lakeland	
Gainesville Regional Airport	37	Lakeland Linder Regional	55
High Springs		South Lakeland Airport	56
Rudy's Airport	38	Leesburg	
Hilliard		Leesburg International Airport	57
Hilliard Airpark	39	Live Oak	
Hollywood		Suwannee County Airport	58
North Perry Airport	40	Marathon	
Homestead		The Florida Keys Marathon	59
Homestead GA Airport	41	Marco Island	
Immokalee		Marco Island Airport	60
Immokalee Airport	42	Marianna	
Indiantown		Marianna Municipal Airport	61
Indiantown Airport	43	Melbourne	
Inverness		Melbourne International	62
Inverness Airport	44	Merritt Island	
Jacksonville		Merritt Island Airport	63
Cecil Field	45	Miami	
Craig Municipal Airport	46	Dade-Collier Trng & Transition	64
Herlong Airport	47	Kendall-Tamiami Executive	65
Jacksonville International	48	Miami International Airport	66
Key West		Miami Seaplane Base	67
Key West International Airport	49	Opa-Locka Airport	68
Keystone Heights		Milton	
Keystone Airpark	50	Peter Prince Field	69
La Belle		Naples	
La Belle Municipal Airport	51	Naples Municipal Airport	70
Lake City		Navarre	
Lake City Municipal Airport	52	Ft. Walton Beach Airport	71
Lake Wales		New Smyrna	
Chalet Suzanne Air Strip	53	Massey Ranch Airpark	72
Lake Wales Municipal Airport	54	New Smyrna Beach Municipal	73

Ocala		Pompano	
Ocala International Airport	74	Pompano Beach Airport	93
Okeechobee		Port St. Joe	
Okeechobee County Airport	75	Costin Airport	94
Orlando		Punta Gorda	
Executive Airport	76	Charlotte County Airport	95
Kissimmee Gateway Airport	77	Shell Creek Airpark	96
Orlando International Airport	78	Quincy	
Orlando Sanford International	79	Quincy Municipal Airport	97
Ormond Beach		River Ranch	
Ormond Beach Municipal	80	River Ranch Resort Airport	98
Pahokee		Sarasota	
Palm Beach County Glades	81	Sarasota-Bradenton Int'l	99
Palm Coast		Sebastian	
Flagler County Airport	83	Sebastian Municipal Airport	100
Palatka		Sebring	
Palatka Muni-Lt Kay Larkin	82	Sebring Regional Airport	101
Palmetto		St. Augustine	
Airport Manatee	84	St. Augustine Airport	102
Panacea		St. Petersburg	
Wakulla County Airport	85	Albert Whitted Municipal	103
Panama City		St. Petersburg-Clearwater Int'l	104
Panama City-Bay County Int'l	86	Stuart	
Pensacola		Witham Field	105
Coastal Airport	87	Tallahassee	
Ferguson Airport	88	Tallahassee Commercial	107
Pensacola Regional Airport	89	Tallahassee Regional Airport	106
Perry		Tampa	
Perry Foley Airport	90	Peter O. Knight Airport	108
Pierson		Tampa International Airport	109
Pierson Municipal Airport	91	Tampa North Aero Park	110
Plant City		Vandenberg Airport	111
Plant City Airport	92		

Titusville		Wauchula	
Arthur Dunn Airpark	112	Wauchula Municipal Airport	120
Space Coast Regional Airport	113	West Palm Beach	
Umatilla		North Palm Beach County GA	121
Umatilla Municipal Airport	114	Palm Beach County Park	122
Valkaria		Palm Beach International	123
Valkaria Airport	115	Williston	
Valparaiso		Williston Municipal Airport	124
Eglin AFB (Okaloosa Regional)	116	Winter Haven	
Venice		Jack Brown's Seaplane Base	125
Venice Municipal Airport	117	Winter Haven's Gilbert Airport	126
Vero Beach		Zellwood	
New Hibiscus Airpark	118	Bob White Field	127
Vero Beach Municipal Airport	119	Zephyrhills	
		Zephyrhills Municipal Airport	128

Alachua		Columbia	
Flying Ten Airport	5	Lake City Municipal Airport	52
Gainesville Regional Airport	37	DeSoto	
Rudy's Airport	38	Arcadia Municipal Airport	4
Bay		Dixie	
Panama City-Bay County Int'l	86	Cross City Airport	19
Brevard		Duval	
Arthur Dunn Air Park	112	Cecil Field	45
Melbourne International	62	Craig Municipal Airport	46
Merritt Island Airport	63	Herlong Airport	47
Space Coast Regional Airport	113	Jacksonville International	48
Valkaria Airport	115	Escambia	
Broward		Coastal Airport	87
Downtown Ft. Lauderdale	31	Ferguson Airport	88
Ft Lauderdale Executive	32	Pensacola Regional Airport	89
Ft Lauderdale/Hollywood Int'l	33	Flagler	
North Perry Airport	40	Flagler County Airport	83
Pompano Beach Airport	93	Franklin	
Calhoun		Apalachicola Regional Airport	1
Calhoun County Airport	9	Carrabelle-Thompson Airport	14
Charlotte		St. George Island Airport	2
Charlotte County Airport	95	Gadsden	
Shell Creek Airpark	96	Quincy Municipal Airport	97
Citrus		Gulf	
Crystal River Airport	20	Costin Airport	94
Inverness Airport	44	Hardee	
Clay		Wauchula Municipal Airport	120
Keystone Airpark	50	Hendry	
Collier		Airglades Airport	17
Everglades Airpark	29	La Belle Municipal Airport	51
Immokalee Airport	42	Hernando	
Marco Island Airport	60	Hernando County Airport	12
Naples Municipal Airport	70	Highlands	
		Avon Park Executive Airport	6
		Sebring Regional Airport	101

Hillsborough

Peter O Knight Airport	108
Plant City Airport	92
Tampa International Airport	109
Vandenberg Airport	111

Holmes

Tri-County Airport	11
--------------------	----

Indian River

New Hibiscus Airpark	118
Sebastian Municipal Airport	100
Vero Beach Municipal Airport	119

Jackson

Marianna Municipal Airport	61
----------------------------	----

Lake

Leesburg International Airport	57
Mid-Florida Airport	28
Umatilla Municipal Airport	114

Lee

Page Field	34
Southwest Florida International	35

Leon

Tallahassee Commercial	107
Tallahassee Regional Airport	106

Levy

George T. Lewis Airport	15
Williston Municipal Airport	124

Manatee

Airport Manatee Airport	84
-------------------------	----

Marion

Dunnellon/Marion County	26
Ocala International Airport	74

Martin

Indiantown Airport	43
Witham Field	105

Miami-Dade

Dade-Collier Trng & Transition	64
Homestead GA Airport	41
Kendall-Tamiami Executive	65
Miami International Airport	66
Miami SPB	67
Opa-Locka Airport	68

Monroe

Key West International	49
The Florida Keys Marathon	59

Nassau

Fernandina Beach Municipal	30
Hilliard Airpark	39

Okaloosa

Bob Sikes Airport	18
Destin-Ft Walton Beach	25
Eglin AFB (Okaloosa Regional)	116

Okeechobee

Okeechobee County Airport	75
---------------------------	----

Orange

Bob White Field	127
Executive Airport	76
Orlando Apopka Airport	3
Orlando International Airport	78

Osceloa

Kissimmee Gateway Airport	77
---------------------------	----

Palm Beach

Belle Glade State Airport	8
Boca Raton Airport	10
North Palm Beach County GA	121
Palm Beach County Glades	81
Palm Beach County Park	122
Palm Beach International	123

Pasco

Pilot Country Airport	13
Tampa North Aero Park	110
Zephyrhills Municipal Airport	128

Pinellas

Albert Whitted Municipal	102
Clearwater Air Park	16
St. Petersburg-Clearwater Int'l	103

Polk

Bartow Municipal Airport	7
Chalet Suzanne Air Strip	53
Jack Brown's SPB	125
Lake Wales Municipal Airport	54
Lakeland Linder Regional	55
River Ranch Resort Airport	98
South Lakeland Airpark	56
Winter Haven's Gilbert Airport	126

Putnam

Palatka Muni-Lt Kay Larkin	82
----------------------------	----

St. Johns

St. Augustine Airport	104
-----------------------	-----

St. Lucie

St. Lucie County International	36
--------------------------------	----

Santa Rosa

Ft. Walton Beach Airport	71
Peter Prince Field	69

Sarasota

Buchan Airport	27
Sarasota-Bradenton Int'l	99
Venice Municipal Airport	117

Seminole

Orlando Sanford International	79
-------------------------------	----

Suwannee

Suwannee County Airport	58
-------------------------	----

Taylor

Perry Foley Airport	90
---------------------	----

Volusia

Bob Lee Flight Strip	23
Daytona Beach International	21
Deland Municipal Airport	24
Massey Ranch Airpark	72
New Smyrna Beach Municipal	73
Ormond Beach Municipal	80
Pierson Municipal Airport	91

Wakulla

Wakulla County Airport	85
------------------------	----

Walton

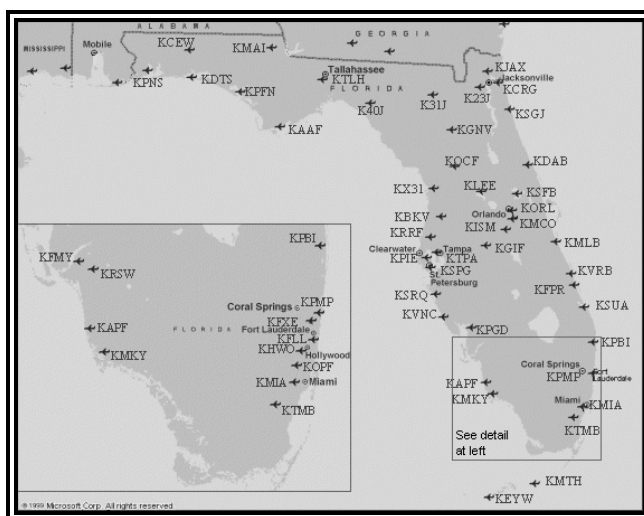
DeFuniak Springs Airport	22
--------------------------	----

01J	Hilliard Airpark	39	CHN	Wauchula Municipal Airport	120
0J8	Flying Ten Airport	5	CLW	Clearwater Air Park	16
1J0	Tri-County Airport	11	COI	Merritt Island Airport	63
1J6	Bob Lee Flight Strip	23	CRG	Craig Municipal Airport	46
1J9	Ft. Walton Beach Airport	71	CTY	Cross City Airport	19
21S	Airglades Airport	17	DAB	Daytona Beach International	21
24J	Suwannee County Airport	58	DED	Deland Municipal Airport	24
28J	Palatka Muni-Lt Kay Larkin	82	DT1	Downtown Ft. Lauderdale Helo	31
2J0	Wakulla County Airport	85	DTS	Destin-Ft Walton Beach	25
2J8	Pierson Municipal Airport	91	EVB	New Smyrna Beach Municipal	73
2J9	Quincy Municipal Airport	97	EYW	Key West International	49
2R4	Peter Prince Field	69	F13	Shell Creek Airpark	96
2RR	River Ranch Resort Airport	98	F45	North Palm Beach County GA	121
40J	Perry Foley Airport	90	F47	St. George Island Airport	2
42J	Keystone Airpark	50	F57	Jack Brown's Seaplane Base	125
48X	Airport Manatee	84	F95	Calhoun County Airport	9
54J	DeFuniak Springs Airport	22	FLL	Ft Lauderdale/Hollywood Int'l	33
55J	Fernandina Beach Municipal	30	FMY	Page Field	34
68J	Tallahassee Commercial	107	FPR	St. Lucie County International	36
6J8	Rudy's Airport	38	FXE	Ft Lauderdale Executive	32
82J	Ferguson Airport	88	GIF	Winter Haven's Gilbert	126
83J	Coastal Airport	87	GNV	Gainesville Regional Airport	37
A51	Costin Airport	94	HEG	Herlong Airport	47
AAF	Apalachicola Regional Airport	1	HWO	North Perry Airport	40
APF	Naples Municipal Airport	70	IMM	Immokalee Airport	42
AVO	Avon Park Executive Airport	6	ISM	Kissimmee Gateway Airport	77
BCT	Boca Raton Airport	10	JAX	Jacksonville International	48
BKV	Hernando County Airport	12	LAL	Lakeland Linder Regional	55
BOW	Bartow Municipal Airport	7	LCQ	Lake City Municipal Airport	52
CDK	George T. Lewis Airport	15	LEE	Leesburg International Airport	57
CEW	Bob Sikes Airport	18	LNA	Palm Beach County Park	122
CGC	Crystal River	20	MAI	Marianna Municipal Airport	61

MCO Orlando International Airport	78	VNC Venice Municipal	117
MIA Miami International Airport	66	VPS Eglin AFB (Okaloosa Regional)	116
MKY Marco Island Airport	60	VQQ Cecil Field	45
MLB Melbourne International	62	VRB Vero Beach Municipal	119
MTH The Florida Keys Marathon	59	X01 Everglades Airpark	29
OBE Okeechobee County Airport	75	X04 Orlando Apopka Airport	3
OCF Ocala International Airport	74	X05 Pilot Country Airport	13
OMN Ormond Beach Municipal	80	X06 Arcadia Municipal Airport	4
OPF Opa-Locka Airport	68	X07 Lake Wales Municipal Airport	54
ORL Executive Airport	76	X10 Belle Glade State Airport	8
PBI Palm Beach International	123	X13 Carrabelle-Thompson Airport	14
PCM Plant City Airport	92	X14 La Belle Municipal Airport	51
PFN Panama City-Bay County Int'l	86	X21 Arthur Dunn Air Park	112
PGD Charlotte County Airport	95	X23 Umatilla Municipal Airport	114
PHK Palm Beach County Glades	81	X25 Chalet Suzanne Air Strip	53
PIE St. Petersburg-Clearwater Int'l	103	X26 Sebastian Municipal Airport	100
PMP Pompano Beach Airport	93	X35 Dunnellon-Marion County	26
PNS Pensacola Regional Airport	89	X36 Buchan Airport	27
RSW Southwest Florida International	35	X39 Tampa North Aero Park	110
SEF Sebring Regional Airport	101	X40 Inverness Airport	44
SFB Orlando Sanford International	79	X44 Miami Seaplane Base	67
SGJ St. Augustine Airport	104	X49 South Lakeland Airpark	56
SPG Albert Whitted Municipal	102	X50 Massey Ranch Airpark	72
SRQ Sarasota-Bradenton Int'l	99	X51 Homestead GA Airport	41
SUA Witham Field	105	X52 New Hibiscus Airpark	118
TIX Space Coast Regional Airport	113	X55 Mid-Florida Airport	28
TLH Tallahassee Regional Airport	106	X58 Indiantown Airport	43
TMB Kendall-Tamiami Executive	65	X59 Valkaria Airport	115
TNT Dade-Collier Trng & Transition	64	X60 Williston Municipal Airport	124
TPA Tampa International Airport	109	X61 Bob White Field	127
TPF Peter O. Knight Airport	108	XFL Flagler County Airport	83
VDF Vandenberg Airport	111	ZPH Zephyrhills Municipal Airport	128

Weather Sites

Automated Weather Sites in Florida



City / Site	Site ID	Frequency	Phone	Type
Apalachicola	AAF	119.925	850-653-8271	ASOS
Avon Park	AVO	118.725	863-453-4223	AWOS III
Bartow	BOW	123.775	863-533-9004	AWOS III
Boca Raton	BCT	121.125	561-391-2696	AWOS III
Brooksville	BKV	134.725	352-799-5881	ASOS
Bunnell	XFL	128.325	386-437-0267	AWOS III
Clewiston	21S	124.175	863-983-7020	AWOS III
Cocoa Beach	XMR	119.325	321-853-5769	ASOS
Crestview	CEW	119.275	850-682-1237	ASOS
Crystal River	CGC	118.325	352-563-6600	AWOS III
Daytona Beach	DAB	120.05 A	386-253-7469	ASOS
Deland	DED	119.575	386-740-5811	AWOS III
Destin	DTS	133.925	850-654-7128	ASOS
Fernandina Beach	55J	118.075	904-277-7323	AWOS III
Fort Lauderdale	FLL	135.0 A	954-359-7857	ASOS
Fort Lauderdale	FXE	119.85 A	954-772-2537	ASOS
Fort Myers	FMY	135.2 A	941-936-2318	ASOS
Fort Myers	RSW	124.65 A	941-561-0966	ASOS
Fort Pierce	FPR	134.825 A	561-489-4281	ASOS
Gainesville	GNV	127.15 A	352-335-8672	ASOS
Hollywood	HWO	135.475 A	954-983-5904	ASOS
Immokalee	IMM	118.525	239-657-2038	AWOS III
Jacksonville	VQQ	125.275 A	904-778-6934	ASOS
Jacksonville	CRG	125.4 A	904-646-4670	ASOS
Jacksonville	JAX	125.85 A	904-741-4304	ASOS
Jacksonville	HEG	119.275	904-695-0334	AWOS III
Key West	EYW	121.125	305-292-4046	ASOS

Weather Sites

Automated Weather Sites in Florida (Continued)

City / Site	Site ID	Frequency	Phone	Type
Keystone Heights	42J	124.275	352-473-8273	AWOS III
Lake City	LCQ	120.675	386-754-9366	AWOS III
Leesburg	LEE	134.325	352-787-1565	ASOS
Live Oak	24J	118.225	386-362-1731	AWOS III
Marathon	MTH	135.525	305-743-8373	ASOS
Marco Island	MKY	120.075	239-394-8187	AWOS III
Marianna	MAI	133.525	850-482-6082	ASOS
Melbourne	MLB	132.55 A	321-723-7403	ASOS
Merritt Island	COI	119.025	321-986-8864	AWOS III
Miami	TMB	124.0 A	305-235-1332	ASOS
Miami	OPF	125.9 A	305-681-4063	ASOS
Miami	MIA	119.15 A	305-870-0235	ASOS
Naples	APF	134.225 A	239-643-9886	ASOS
Ocala	OCF	128.125	352-237-8525	AWOS III
Okeechobee	OBE	118.675	863-467-1148	AWOS III
Orlando	ISM	128.775	407-847-0533	AWOS III
Orlando	SFB	125.975 A	407-321-9384	ASOS
Orlando	MCO	121.25 A	407-855-5235	ASOS
Orlando	ORL	127.25 A	407-658-6753	ASOS
Ormond Beach	OMN	118.475	386-615-7084	AWOS III
Panama City	PFN	119.975 A	850-872-0385	ASOS
Pensacola	PNS	121.25 A	850-436-4799	ASOS
Perry	40J	118.375	850-838-3526	AWOS I
Plant City	PCM	120.025	813-764-8259	AWOS III
Pompano Beach	PMP	120.55 A	954-783-3720	ASOS
Punta Gorda	PGD	135.675	941-639-0076	ASOS
Sarasota	SRQ	134.15 A	941-359-0117	ASOS
Sebastian	X26	123.05	617-262-3825	AWOS III
Sebring	SEF	119.475	863-655-6424	AWOS III
St. Augustine	SGJ	119.625 A	904-824-7084	AWOS III
St. Petersburg	SPG	118.875	727-821-4334	ASOS
St. Petersburg	PIE	134.5 A	727-531-3456	ASOS
Stuart	SUA	134.475 A	772-781-1642	AWOS III
Tallahassee	TLH	119.45 A	850-576-3665	ASOS
Tampa	TPA	126.45 A	813-873-7228	ASOS
Tampa	TPF	118.925	813-251-6824	AWOS III
Tampa	VDF	121.125	813-630-0924	AWOS III
Titusville	X21	119.725	321-385-0383	AWOS III
Valkaria	X59	122.725	617-262-3825	AWOS III
Venice	VNC	119.275	941-486-2718	AWOS III
Vero Beach	VRB	132.5 A	772-978-9535	ASOS
West Palm Beach	PBI	123.75 A	561-683-2548	ASOS
Williston	X60	118.425	352-528-9949	AWOS III
Winter Haven	GIF	133.675	863-293-1604	ASOS
Zephyrhills	ZPH	118.975	813-780-0031	ASOS
NOTE: Frequency Followed by "A" Denotes ATIS Frequency				

Airport Security

Reporting Suspicious Activity on or Around an Airport

- Immediately call the nearest law enforcement authorities to report information on any suspicious activity.
- Be prepared to give as much information as possible.

Avoid Placing Yourself or Others in Danger

- Call **9-1-1** immediately for any life threatening **EMERGENCY** situation.
- For security of General Aviation (GA) aircraft and airport operations, please call the following **AIRPORT WATCH** national, toll-free hotline number to report suspicious activity: **1-866-GA-SECURE** or **1-866-427-3287**.
- Report information indicating possible criminal activity to your local law enforcement authorities - **Police Department** of **Sheriff's Office**.
- If something highly dangerous, such as weapons or explosives, is being loaded on an aircraft; or if you have reason to believe a serious crime or an attack is about to occur, immediately call the **Florida Department of Law Enforcement** or the **Federal Bureau of Investigation**.

Florida Department of Law Enforcement FDLE Domestic Security Task Forces			
Region	Regional Area	Toll-Free Call	Local Call
Pensacola	Northwest Florida	1-800-226-8574	850-595-2100
Tallahassee	North Florida	1-800-342-0820	850-410-7645
Jacksonville	Northeast Florida	1-800-226-6481	904-360-7100
Orlando	Central Florida	1-800-226-8521	407-245-0888
Miami	Southeast Florida	1-800-226-3023	786-336-1000
Ft. Myers	Southwest Florida	1-800-407-4880	921-278-7170
Tampa Bay	Tampa Bay	1-800-226-1140	813-878-7300

Federal Bureau of Investigation FBI Offices in Florida			
Division Offices	Local Call	Resident Agency	Local Call
Jacksonville Division Headquarters	904-721-1211	Daytona Beach Ft. Walton Beach Gainesville Ocala Panama City Pensacola Tallahassee	386-252-0463 850-862-1722 352-372-9600 352-732-7563 850-785-8751 850-432-3476 850-224-4107
Tampa Division Headquarters	813-253-1000	Clearwater Ft. Myers Lakeland Melbourne Naples Orlando Sarasota	727-461-7055 239-337-7171 863-682-6114 321-752-6021 239-263-8225 407-875-9976 941-955-3325
Miami Division Headquarters	305-944-9101	Fort Pierce Homestead Key West West Palm Beach	561-461-6142 305-248-8677 305-296-3096 561-833-7517



Civil Air Patrol
U.S. Air Force Auxiliary
Florida Wing Headquarters
2700 Eagle Staff Court
MacDill AFB , Florida 33621-5208

For information call:

Phone 813-828-4437

Fax 813-828-4437

For emergencies call:

AFRCC 1-800-851-3051

ORDERING INSTRUCTIONS

To order the Florida Airport Directory, write or call:

Florida Department of Transportation
Aviation Office

605 Suwannee Street, MS 46

Tallahassee, Florida 32399-0450

Phone (850) 414-4500

Fax (850) 414-4508

E-mail: Fred.Karuga@dot.state.fl.us

Web site: www.dot.state.fl.us/aviation/

Please send changes and updates to the above address.



Printed on
Recycled paper

U.S. DEPARTMENT OF TRANSPORTATION FEDERAL AVIATION ADMINISTRATION		(FAA USE ONLY) <input type="checkbox"/> PILOT BRIEFING <input type="checkbox"/> VNR		SPECIALIST INITIALS	
FLIGHT PLAN		3. AIRCRAFT TYPE / SPECIAL EQUIPMENT		5. DEPARTURE POINT	
				6. DEPARTURE TIME PROPOSED (Z) ACTUAL (Z)	
1. TYPE	2. AIRCRAFT IDENTIFICATION	4. TRUE AIRSPEED	7. CRUISING ALTITUDE		
VFR		KTS			
IFR					
DVFR					
8. ROUTE OF FLIGHT					
9. DESTINATION (Name of airport and city)		10. EST. TIME ENROUTE HOURS MINUTES		11. REMARKS	
12. FUEL ON BOARD HOURS MINUTES		13. ALTERNATE AIRPORT(S)		14. PILOT'S NAME, ADDRESS & TELEPHONE NUMBER & AIRCRAFT HOME BASE	
16. COLOR OF AIRCRAFT		17. DESTINATION CONTACT/TELEPHONE (OPTIONAL)			
15. NUMBER ABOARD					
16. CIVIL AIRCRAFT PILOTS. FAR Part 91 requires you file an IFR flight plan to operate under instrument flight rules in controlled airspace. Failure to file could result in a civil penalty not to exceed \$1,000 for each violation (Section 901 of the Federal Aviation Act of 1958, as amended). Filing of a VFR flight plan is recommended as a good operating practice. See also Part 99 for requirements concerning DVFR flight plans.					

