

Complimentary Copy

# 2023 FLORIDA AIRPORT DIRECTORY

*A Guide to  
Florida's Public and  
Private Airports*

2022 GENERAL AVIATION  
AIRPORT OF THE YEAR

Vero Beach  
Regional Airport




**Published by:**  
The Florida Department of Transportation  
Aviation Office





## HELLO, AVIATORS AND AVIATION ENTHUSIASTS



Florida is fortunate to have one of the most extensive and advanced airport systems in the country. It all started in January 1914, when the world's first scheduled passenger

airline service took off from St. Petersburg and landed 17 miles away at its destination in Tampa. While the St. Petersburg-Tampa Line was operated for just four months, it transported more than 1,200 passengers in that time. This initial commercial aviation line in the sunshine state is what led to the transcontinental commercial flights we have throughout the world today.

Florida's storied aviation history as the birthplace of commercial airline flights is a remarkable accomplishment. In 1914, the short 20-minute flight would have taken two hours by steamboat, 12 hours by rail, or 20 hours with an automobile. Today, Florida continues to be a leader in all modes of transportation including aviation – and the Florida Department of Transportation proudly works to ensure a safe, secure, and reliable transportation system.

As we continue to facilitate the movement of people and goods, FDOT also proactively focuses on innovative advancements through modernization and technological improvements. We balance the needs of Floridians and visitors, businesses, communities, and the environment, as well as coordinate on policy, public assets, and federal resources. The FDOT Aviation Office regulates 768 public and private airports throughout Florida and has invested \$1.8 billion to airport projects in the state since 2015. I am honored to serve as Secretary of FDOT and support our phenomenal teams who provide such tremendous work in the aviation industry.

As we continue to keep our eyes on the horizon figuratively for emerging opportunities, innovations, and even challenges to the aviation industry, I hope you'll take the opportunity to quite literally keep your eyes on the horizon as you explore and enjoy our beautiful state!

Thank you for including Florida in your travels, and I hope you find the 2023 Florida Airport Directory beneficial in understanding more about our public and private airports.

---

**Jared W. Perdue, P.E.**

*Secretary, Florida Department of Transportation*

## INTRODUCTION

The Florida Department of Transportation Aviation Office develops the Florida Aviation System Plan, promotes the development and improvement of Florida's airports, regulates airports, and protects airport approaches. Major activities include aviation system development, aviation grant program, airport regulation, intergovernmental coordination, aviation outreach, and aviation emergency operations management.

The airport data in this directory came from annual public airport inspection and licensing records, private airport registration, and data provided by airport owners and managers. In matters of navigation, landing, and other critical flight decisions, we urge you to refer to the latest information available from sources such as the:

- Aeronautical Information Manual
- National Oceanic and Atmospheric Administration
- Federal Aviation Administration Flight Service
- Chart Supplement
- Airport Operators

The Florida Department of Transportation makes no warranty, expressed or implied, as to the accuracy of information and expressly disclaims liability for the accuracy thereof.

Please address questions, requests for assistance, corrections, or changes to the address below:

**Florida Department of Transportation  
Aviation Office**

605 Suwannee Street, MS 46  
Tallahassee, Florida 32399-0450  
Phone: (850) 414-4500  
Fax: (850) 414-4508

**Website:** [www.fdot.gov/aviation](http://www.fdot.gov/aviation)

**This publication is not intended for use in flight operations.**

CONTENTS

*Public Airports by Airport Name* ..... iv

*Using this Directory* ..... vii

*Public Seaplane Bases* ..... vii

**Public Airports** ..... 1

    In alphabetical order by associated city

**Military Airfields**..... 130

    In alphabetical order by airfield name

**Private Airports** ..... 131

    In alphabetical order by airport name

**Public Community Airparks** ..... 142

    In alphabetical order by airpark name

**Private Community Airparks** ..... 143

    In alphabetical order by airpark name

**Private Heliports** ..... 147

    In alphabetical order by heliport name

**Private Heliports (Hospitals)**..... 151

    In alphabetical order by heliport name

**Private Heliports (Services)**..... 158

    In alphabetical order by heliport name

**Map of Florida Counties**..... 161

**Florida Time Zones** ..... 162

    Map and conversion chart

**CFASPP Steering Committee** ..... 163

    Continuing Florida Aviation System Planning Process

**FDOT District Map** ..... 164

**FDOT Aviation Representatives**..... 165

**FAA**..... 166

    Flight Standards District Offices (FSDO)

    Flight Service Station (FSS)

    Map



CONTENTS

**Index of Public Airports by City..... 168**

**Index of Public Airports by County ..... 172**

**Index of Public Airports by Airport Identifier ..... 175**

**Weather Sites ..... 178**

**Airport Security ..... 180**

**Civil Air Patrol and Suggestions Instructions..... 181**

**Flight Plan..... 182**

# CONTENTS

## Public Airports by Airport Name

<b>A</b>	Airglades Airport .....	17	Destin Executive Airport .....	24
	Albert Whitted Airport.....	100	Downtown Fort Lauderdale Heliport.....	30
	Apalachicola Regional-Cleve Randolph Field.....	1	<b>E</b>	Everglades Airpark .....
	Arcadia Municipal Airport .....	4		Executive Airport.....
	Arthur Dunn Air Park .....	113	<b>F</b>	Fernandina Beach Municipal Airport .....
	Avon Park Executive Airport.....	6		Flagler Executive Airport.....
<b>B</b>	Bartow Executive Airport.....	7		Flying Ten Airport .....
	Belle Glade State Municipal Airport .....	8		Fort Lauderdale Executive Airport .....
	Bob Sikes Airport .....	18		Fort Lauderdale/Hollywood International Airport.....
	Bob White Field .....	128		Fort Walton Beach Airport.....
	Boca Raton Airport.....	10	<b>G</b>	Gainesville Regional Airport .....
	Brooksville - Tampa Bay Regional Airport .....	12		George T Lewis Airport.....
	Buchan Airport.....	26	<b>H</b>	Halifax River Sea Plane Base .....
<b>C</b>	Calhoun County Airport.....	9		Herlong Recreational Airport.....
	Carrabelle - Thompson Airport.....	14		Hilliard Airpark .....
	Cecil Airport .....	45	<b>I</b>	Immokalee Regional Airport.....
	Chalet Suzanne Air Strip .....	53		Indiantown Airport.....
	Clearwater Air Park.....	16		Inverness Airport.....
	Costin Airport.....	93	<b>J</b>	Jack Browns Seaplane Base.....
	Cross City Airport .....	19		Jacksonville Executive At Craig Airport.....
	Crystal River - Captain Tom Davis Field.....	20		Jacksonville International Airport .....
<b>D</b>	Dade-Collier Training and Transition Airport .....	64	<b>K</b>	Key West International Airport .....
	Daytona Beach International Airport .....	21		Keystone Heights Airport.....
	Defuniak Springs Airport .....	22		Kissimmee Gateway Airport .....
	DeLand Municipal - Sidney H Taylor Field.....	23	<b>L</b>	La Belle Municipal Airport.....
	Destin - Fort Walton Beach Airport / Eglin Air Force Base .....	117		Lake City Gateway Airport .....
				Lake Wales Municipal Airport .....

# CONTENTS

## Public Airports by Airport Name

Lakeland Linder International Airport .....	55	Orlando Apopka Airport .....	3
Leesburg International Airport .....	57	Orlando International Airport .....	78
<b>M</b> Manatee Airport .....	84	Orlando Sanford International Airport .....	79
Marco Island Executive Airport .....	60	Ormond Beach Municipal Airport .....	80
Marianna Municipal Airport .....	61	<b>P</b> Page Field .....	33
Marion County Airport .....	25	Palatka Municipal-Lt Kay Larkin Field .....	82
Massey Ranch Airpark .....	72	Palm Beach County Glades Airport .....	81
Melbourne Orlando International Airport .....	62	Palm Beach County Park Airport .....	123
Merritt Island Airport .....	63	Palm Beach International Airport .....	124
Miami Executive Airport .....	65	Pensacola International Airport .....	87
Miami Homestead General Aviation Airport .....	41	Perry-Foley Airport .....	89
Miami International Airport .....	66	Peter O Knight Airport .....	108
Miami Seaplane Base .....	67	Peter Prince Field .....	69
Miami-Opa Locka Executive Airport .....	68	Pierson Municipal Airport .....	90
Mid-Florida Airport .....	27	Pilot Country Airport .....	13
<b>N</b> Naples Municipal Airport .....	70	Plant City Airport .....	91
New Hibiscus Airpark .....	119	Pompano Beach Airpark .....	92
New Smyrna Beach Municipal Airport .....	73	Punta Gorda Airport .....	94
North Palm Beach County General Aviation Airport .....	122	<b>Q</b> Quincy Municipal Airport .....	96
North Perry Airport .....	40	<b>R</b> River Ranch Resort Airport .....	97
Northeast Florida Regional Airport .....	98	Roscoe Field .....	88
Northwest Florida Beaches International Airport .....	86	<b>S</b> St Cloud Seaplane Base .....	99
<b>O</b> Oak Tree Landing Airport .....	37	St George Island Airport .....	2
Ocala International-Jim Taylor Field .....	74	St Pete-Clearwater International Airport .....	101
Okeechobee County Airport .....	75	Sarasota / Bradenton International Airport .....	102



**CONTENTS**  
***Public Airports by Airport Name***

	Sebastian Municipal Airport.....	103
	Sebring Regional Airport .....	104
	Shell Creek Airpark.....	95
	South Lakeland Airport .....	56
	Southwest Florida International Airport.....	34
	Space Coast Regional Airport .....	114
	Suwannee County Airport .....	58
<b>T</b>	Tallahassee Commercial Airport .....	107
	Tallahassee International Airport .....	106
	Tampa Executive Airport.....	109
	Tampa International Airport .....	110
	Tampa North Aero Park.....	111
	Tavares Seaplane Base .....	112
	The Florida Keys Marathon International Airport.....	59
	Treasure Coast International Airport .....	35
	Tri-County Airport .....	11
<b>U</b>	Umatilla Municipal Airport .....	115
<b>V</b>	Valkaria Airport .....	116
	Venice Municipal Airport.....	118
	Vero Beach Regional Airport.....	120
<b>W</b>	Wakulla County Airport .....	85
	Wauchula Municipal Airport.....	121
	Williston Municipal Airport .....	125
	Winter Haven Regional Airport.....	127
	Witham Field.....	105
<b>Z</b>	Zephyrhills Municipal Airport .....	129

**PUBLIC AIRPORTS**

The public airports are arranged in alphabetical order by associated city and include public seaplane bases and public heliports. To find a particular airport by airport name, see the list of public airports beginning on page v. Indexes of public airports by city, county, and airport identifier begin on page 164.

**PRIVATE AIRPORTS, HELIPORTS, AND MILITARY AIRFIELDS**

The private airports, heliports, community airparks, and military airfields are listed alphabetically by airport name beginning on page 131. Private airports are for use by the owner and invited guests only.

**PUBLIC SEAPLANE BASES**

Flagler Executive Airport .....	83
Halifax River Sea Plane Base.....	39
Jack Browns Seaplane Base .....	126
Leesburg International Airport .....	57
Miami Seaplane Base.....	67
Northeast Florida Regional Airport .....	98
St Cloud Seaplane Base .....	99
Tavares Seaplane Base .....	112



# PUBLIC AIRPORTS







# Apalachicola / Franklin Apalachicola Regional-Cleve Randolph Field

**Owner** Franklin County  
**Manager** Ted Mosteller  
**Address** 8 Airport Rd  
 Apalachicola, FL 32320  
**Phone** 850-290-8282  
**E-Mail** tedmosteller@yahoo.com  
**Website** <https://www.franklincountyflorida.com/county-government/count-y-airport/>

**Identifier** AAF  
**Latitude** 29-43.655 N  
**Longitude** 85-01.644 W  
**Elevation** 20 ft  
**From City** 2 Miles W  
**Sectional** New Orleans  
**Hi Chart** H-8G  
**Lo Chart** L-21D, 221



Runway	Surface	Length	Width	Lighting		VGSI	
				Runway	Approach		
06/24 14/32 18/36	Conc Conc Conc	5,271ft 5,425ft 5,251ft	150ft 150ft 150ft	MIRL MIRL		P2L/P2L P2L/P2L N/N	
Airport Remarks	See Airport Facility Directory remarks and current NOTAMS. Clearance delivery available w/ Tyndall Approach at (850) 283-2900 or (850) 283-3353. When Tyndall closed, available with JAX center (904) 845-1592.						
ATIS	CTAF	UNICOM	GND CON	TOWER	APP CON	CLNC DEL	DEP CON
122.800		122.800		120.825 124.150		120.825 125.200	
WEATHER 1-800-WX-BRIEF		ASOS / AWOS			Services		
		119.925	850-653-1229	Airframe	YES	Telephone	YES
Fixed Base Operator			Telephone	Electronics	YES	Lodging	YES
Centric Aviation			850-290-8282	Powerplant	YES	Dining	YES
				Rental Car	YES	Taxi	YES
				FUEL	100LL, Jet A		
				ATTENDED (Month/Day/Hr)	All/All/0730-2030		

# Apalachicola / Franklin St George Island Airport

**Owner** St George Plantation Owners' Association, Inc  
**Manager** Brenda Ash  
**Address** 1501 Long Point Rd  
 Saint George Island, FL 32328  
**Phone** 850-929-7362 **Fax**  
**E-Mail** bash@sgpoa.com  
**Website** <https://www.stgeorgeplantation.com/Page/37437~697322>

**Identifier** F47  
**Latitude** 29-38.675 N  
**Longitude** 84-54.936 W  
**Elevation** 3 ft  
**From City** 8 Miles SE  
**Sectional** New Orleans  
**Hi Chart**  
**Lo Chart** L-21D, 221



Runway	Surface	Length	Width	Lighting		VGSI		
				Runway	Approach			
14/32	Asph	3,339ft	65ft			N/N		
Airport Remarks	See Airport Facility Directory remarks and current NOTAMS. Unattended. Large birds on and in/ovf rwy. Landing fee. RWY & Ramp open for public-use. Surrounding grounds private-use & require owner w/in property association for access. Clearance delivery available w/ Tyndall at (850) 283-2900 or (850) 283-3353 & when Tyndall closed JAX center (904) 845-1592.							
ATIS	CTAF	UNICOM	GND CON	TOWER	APP CON	CLNC DEL	DEP CON	
122.900								
WEATHER 1-800-WX-BRIEF		ASOS / AWOS			Services			
				Airframe	NO	Telephone	YES	
Fixed Base Operator				Telephone	Electronics	NO	Lodging	NO
					Powerplant	NO	Dining	NO
					Rental Car	NO	Taxi	NO
				FUEL				
					ATTENDED (Month/Day/Hr)	UNATNDD		



# Apopka / Orange Orlando Apopka Airport

**Owner** Orlando Apopka Airport Association, Inc  
**Manager** Bob Jackson  
**Address** 1321 Apopka Airport Rd  
 Apopka, FL 32712  
**Phone** 407-308-5904  
**E-Mail** bobj@jaxtechllc.com  
**Website** https://flx04.org/

**Fax**

**Identifier** X04  
**Latitude** 28-42.448 N  
**Longitude** 81-34.918 W  
**Elevation** 142 ft  
**From City** 4 Miles NW  
**Sectional** Jacksonville  
**Hi Chart**  
**Lo Chart** L-21D, 24F



Runway	Surface	Length	Width	Lighting			VGSI	
				Runway	Approach			
15/33	Asph	3,284ft	60ft	NSTD			P2L/P2L	
Airport Remarks	See Airport Facility Directory remarks and current NOTAMS. Right traffic Rwy 15. Rwy 15/33 CLSD to touch and go lds by trans. helicopters. Steep drop off 63’ from SE end and 60’ off W edge of Rwy. Automated UNICOM, 3 clicks on CTAF to activate. Clearance delivery available w/ Orlando approach at (407) 825-3398.							
ATIS	CTAF	UNICOM	GND CON	TOWER	APP CON	CLNC DEL	DEP CON	
123.050		123.050			135.300		135.300	
WEATHER 1-800-WX-BRIEF		ASOS / AWOS				Services		
Fixed Base Operator		Telephone			Airframe	YES	Telephone	YES
					Electronics	YES	Lodging	NO
					Powerplant	YES	Dining	NO
					Rental Car	NO	Taxi	YES
					FUEL	100LL, Jet A		
First Landings Aviation		407-886-7612			ATTENDED (Month/Day/Hr)	JAN-DEC/ALL/0800-1800		

# Arcadia / Desoto Arcadia Municipal Airport

**Owner** City of Arcadia  
**Manager** Shelley Peacock  
**Address** 2269 SE A C Polk, Jr Dr  
 Arcadia, FL 34266  
**Phone** 863-494-7844  
**E-Mail** speacock@arcadia-fl.gov  
**Website** https://arcadia-fl.gov/departments/arcadia-municipal-airport-x06  
 /

**Fax**

**Identifier** X06  
**Latitude** 27-11.719 N  
**Longitude** 81-50.294 W  
**Elevation** 63 ft  
**From City** 1 Miles SE  
**Sectional** Miami  
**Hi Chart**  
**Lo Chart** L-21D, 23B



Runway	Surface	Length	Width	Lighting			VGSI
				Runway	Approach		
06/24 14/32	Asph Turf	3,700ft 2,400ft	75ft 120ft	MIRL			P2L/N N/N
Airport Remarks	See Airport Facility Directory remarks and current NOTAMS. Clearance delivery available w/ Miami Center at (305) 716-1731.						
ATIS	CTAF	UNICOM	GND CON	TOWER	APP CON	CLNC DEL	DEP CON
123.000		123.000		134.550			134.550
WEATHER 1-800-WX-BRIEF		ASOS / AWOS			Services		
Fixed Base Operator  City of Arcadia  863-494-7844				Airframe	YES	Telephone	YES
				Electronics	NO	Lodging	YES
				Powerplant	YES	Dining	NO
				Rental Car	NO	Taxi	YES
				FUEL	100LL		
				ATTENDED (Month/Day/Hr)	ALL/ALL/0900-1700		

## Archer / Alachua Flying Ten Airport

**Owner** Flying Ten, Inc  
**Manager** Walker Moran  
**Address** 3302 SW 154th St  
 Archer, FL 32618  
**Phone** 305-744-8078  
**E-Mail** ccaviation@gmail.com  
**Website**

**Fax**

**Identifier** 0J8  
**Latitude** 29-37.135 N  
**Longitude** 82-30.527 W  
**Elevation** 90 ft  
**From City** 5 Miles N  
**Sectional** Jacksonville  
**Hi Chart**  
**Lo Chart**



Runway	Surface	Length	Width	Lighting		VGSI	
				Runway	Approach		
18/36	Turf	3,200ft	175ft	NSTD		N/N	
Airport Remarks	See Airport Facility Directory remarks and current NOTAMS. VFR only. Non-standard spacing of runway lights & lights are of very low intensity. Clearance delivery available w/ JAX approach at (904) 741-0284.						
ATIS	CTAF	UNICOM	GND CON	TOWER	APP CON	CLNC DEL	DEP CON
122.900							
WEATHER		ASOS / AWOS		Services			
1-800-WX-BRIEF				Airframe	YES	Telephone	YES
Fixed Base Operator				Electronics	YES	Lodging	YES
				Powerplant	YES	Dining	YES
				Rental Car	NO	Taxi	NO
				FUEL			
				ATTENDED (Month/Day/Hr)	ALL/MON-SAT/0800-1700		



**Avon Park / Highlands  
Avon Park Executive Airport**

**Owner** City of Avon Park  
**Manager** Michael Powell CM, ACE  
**Address** 1545 SR 64 W  
 Avon Park, FL 33825  
**Phone** 863-453-3565 **Fax**  
**E-Mail** m.powell@famavonpark.com  
**Website** https://www.avonpark.city/airport

**Identifier** AVO  
**Latitude** 27-35.478 N  
**Longitude** 81-31.738 W  
**Elevation** 156 ft  
**From City** 2 Miles W  
**Sectional** Miami  
**Hi Chart** H-8H  
**Lo Chart** L-21D, 24F



Runway	Surface	Length	Width	Lighting			VGSI	
				Runway	Approach			
05/23 10/28	Asph Asph	5,374ft 3,844ft	100ft 75ft	MIRL MIRL	REIL / REIL		P4L/P4L P4L/P4L	
Airport Remarks	See Airport Facility Directory remarks and current NOTAMS. Parachute jumping. If FSS unavailable, clearance delivery available w/ Miami Center at (305) 716-1731.							
ATIS	CTAF	UNICOM	GND CON	TOWER	APP CON	CLNC DEL	DEP CON	
122.800		122.800		134.550			134.550	
WEATHER 1-800-WX-BRIEF		ASOS / AWOS 118.725      863-453-4223		Airframe		YES	Telephone	YES
Fixed Base Operator				Electronics		NO	Lodging	YES
				Powerplant		YES	Dining	YES
Avon Park Executive				Rental Car		NO	Taxi	NO
				FUEL		100LL, Jet A		
				ATTENDED (Month/Day/Hr)		ALL/ALL/0730-1730		

## Bartow / Polk Bartow Executive Airport

**Owner** Bartow Municipal Airport Development Authority  
**Manager** Terry Beacham  
**Address** 5993 Airport Blvd  
 Bartow, FL 33830  
**Phone** 863-533-1195 **Fax** 863-533-5968  
**E-Mail** terry@bartow-airport.com  
**Website** https://bartow-airport.com/

**Identifier** BOW  
**Latitude** 27-56.602 N  
**Longitude** 81-47.007 W  
**Elevation** 125 ft  
**From City** 4 Miles NE  
**Sectional** Miami  
**Hi Chart** H-8H  
**Lo Chart** L-21D, 24F



Runway	Surface	Length	Width	Lighting			VGSI
				Runway	Approach		
05/23 09L/27R 09R/27L	Asph Asph Asph/Conc	5,000ft 5,000ft 4,400ft	100ft 150ft 150ft	MIRL MIRL	REIL / REIL REIL / REIL	P4L/P4L P4L/P4L N/N	
Airport Remarks	See Airport Facility Directory remarks and current NOTAMS. Overhead p-lines in t-hanger area. Unattended Easter, Thanksgiving, & Christmas. 100LL available 24hrs w/ credit card. Clearance delivery available w/ Tampa Approach (813) 878-2528.						
ATIS	CTAF	UNICOM	GND CON	TOWER	APP CON	CLNC DEL	DEP CON
123.775	121.200	122.950	121.900	121.200	120.650 119.900		120.650 119.900
WEATHER 1-800-WX-BRIEF		ASOS / AWOS 123.775 863-533-9004			Services Airframe YES Telephone YES		
Fixed Base Operator		Telephone		Electronics	YES	Lodging	YES
Bartow Flying Service		863-533-1195		Powerplant	YES	Dining	NO
				Rental Car	YES	Taxi	YES
				FUEL	100LL, Jet A		
				ATTENDED (Month/Day/Hr)	ALL/ALL/0730-1730		

# Belle Glade / Palm Beach Belle Glade State Municipal Airport

**Owner** City of Belle Glade  
**Manager** Diana Hughes  
**Address** 105 Gator Blvd  
 Belle Glade, FL 33430  
**Phone** 561-992-1610  
**E-Mail** dhughes@belleglade-fl.com  
**Website**

**Fax**

**Identifier** X10  
**Latitude** 26-41.891 N  
**Longitude** 80-39.615 W  
**Elevation** 14 ft  
**From City** 1 Miles NE  
**Sectional** Miami  
**Hi Chart**  
**Lo Chart** L-23C



Runway	Surface	Length	Width	Lighting			VGSI	
				Runway	Approach			
09/27	Asph	3,450ft	60ft	N/N				
Airport Remarks	See Airport Facility Directory remarks and current NOTAMS. VFR only. Rwy 09 night landings not advised due to unlighted power lines in approach. Extensive crop dusting operations. Clearance delivery available w/ Palm Beach approach (561) 275-1430.							
ATIS	CTAF	UNICOM	GND CON	TOWER	APP CON	CLNC DEL	DEP CON	
122.900								
WEATHER 1-800-WX-BRIEF		ASOS / AWOS			Services			
				Airframe	NO	Telephone	NO	
Fixed Base Operator				Telephone	Electronics	NO	Lodging	YES
					Powerplant	NO	Dining	YES
					Rental Car	NO	Taxi	NO
				FUEL				
				ATTENDED (Month/Day/Hr)	UNATNDD			

## Blountstown / Calhoun Calhoun County Airport

<b>Owner</b>	Calhoun County	<b>Identifier</b>	<b>F95</b>
<b>Manager</b>	Rob Sims	<b>Latitude</b>	30-29.222 N
<b>Address</b>	16701 NW Agri Park Rd Altha, FL 32421	<b>Longitude</b>	85-06.827 W
<b>Phone</b>	850-674-2499	<b>Elevation</b>	122 ft
<b>E-Mail</b>	ccairport@gtcom.net	<b>From City</b>	5 Miles NW
<b>Website</b>	<a href="https://flyfoxtrot95.com/">https://flyfoxtrot95.com/</a>	<b>Sectional</b>	New Orleans
		<b>Hi Chart</b>	
		<b>Lo Chart</b>	L-21C

Identifier	F95
Latitude	30-29.222 N
Longitude	85-06.827 W
Elevation	122 ft
From City	5 Miles NW
Sectional	New Orleans
Hi Chart	
Lo Chart	L-21C



Runway	Surface	Length	Width	Lighting				VGSi
				Runway	Approach			
18/36	Asph	3,729ft	75ft	MIRL				P2L/P2L
Airport Remarks	See Airport Facility Directory remarks current NOTAMS. For clearance delivery call Tyndall at (850) 283-2900 or (850) 283-3353, when Tyndall closed contact Jacksonville at 904-845-1592.							
ATIS	CTAF	UNICOM	GND CON	TOWER	APP CON	CLNC DEL	DEP CON	
122.900								
WEATHER		ASOS / AWOS				Services		
1-800-WX-BRIEF		119.350	850-674-1347		Airframe	YES	Telephone	YES
Fixed Base Operator					Electronics	NO	Lodging	NO
Calhoun County Airport					Powerplant	YES	Dining	NO
					Rental Car	NO	Taxi	NO
					FUEL	100LL, Jet A		
					ATTENDED (Month/Day/Hr)	UNATNDD		



# Boca Raton / Palm Beach Boca Raton Airport

**Owner** Boca Raton Airport Authority  
**Manager** Clara Bennett  
**Address** 903 NW 35th St  
 Boca Raton, FL 33431  
**Phone** 561-391-2202  
**E-Mail** clara@bocaairport.com  
**Website** https://bocaairport.com/

**Fax** 561-391-2238

**Identifier** BCT  
**Latitude** 26-22.709 N  
**Longitude** 80-06.462 W  
**Elevation** 13 ft  
**From City** 2 Miles NW  
**Sectional** Miami  
**Hi Chart** H-81  
**Lo Chart** L-23C



Runway	Surface	Length	Width	Lighting		VGSI		
				Runway	Approach			
05/23	Asph	6,276ft	150ft	MIRL	REIL / REIL	P4R/P4L		
Airport Remarks	See Airport Facility Directory remarks and current NOTAMS. Right traffic Rwy 23. Birds on & in vicinity of airport. Noise abatement procedures. US Customs user fee facility available Thur-Mon 1030L - 1830L (561) 292-9231. For clearance delivery contact Palm Beach approach at (561) 684-9047 or (561) 275-1430.							
ATIS	CTAF	UNICOM	GND CON	TOWER	APP CON	CLNC DEL	DEP CON	
121.125	118.425		121.800	118.425	127.350	121.800 127.350	127.350	
WEATHER 1-800-WX-BRIEF		ASOS / AWOS			Services			
		121.125	561-391-2696	Airframe	YES	Telephone	YES	
Fixed Base Operator			Telephone		Electronics	YES	Lodging	YES
					Powerplant	YES	Dining	YES
Atlantic Aviation Signature Flight Support			561-368-1110 561-955-9556		Rental Car	YES	Taxi	YES
					FUEL	100LL, Jet A		
					ATTENDED (Month/Day/Hr)	ALL/ALL/ALL		



# Bonifay / Holmes Tri-County Airport

**Owner** Tri-County Airport Authority  
**Manager** Mark Wilson  
**Address** 1983 Airport Rd  
 Bonifay, FL 32425  
**Phone** 850-547-6519  
**E-Mail** mwilson@kbcrr.gov  
**Website** https://www.kbcrr.gov

**Fax**

**Identifier** BCR  
**Latitude** 30-50.633 N  
**Longitude** 85-36.105 W  
**Elevation** 86 ft  
**From City** 6 Miles NE  
**Sectional** New Orleans  
**Hi Chart**  
**Lo Chart** L-21C, 221



Runway	Surface	Length	Width	Lighting			VGSI	
				Runway	Approach			
01/19	Asph	5,398ft	75ft	MIRL			P2L/P2L	
Airport Remarks	See Airport Facility Directory remarks and current NOTAMS. Extensive military helicopter operations daylight hours. Alligators & deer occasionally on runway. Clearance delivery available with Cairns at (334) 255-8402 or Jacksonville at (904) 845-1592 when Cairns closed.							
ATIS	CTAF	UNICOM	GND CON	TOWER	APP CON	CLNC DEL	DEP CON	
122.725		122.725		133.750		133.750		
				134.300		134.300		
WEATHER		ASOS / AWOS				Services		
1-800-WX-BRIEF		119.825	850-547-1431		Airframe	YES	Telephone	YES
Fixed Base Operator			Telephone		Electronics	NO	Lodging	YES
Tri County Airport Authority			850-547-6519		Powerplant	YES	Dining	YES
					Rental Car	YES	Taxi	NO
					FUEL		100LL, Jet A	
					ATTENDED (Month/Day/Hr)	ALL/ALL/0900-1800		

# Brooksville / Hernando Brooksville - Tampa Bay Regional Airport

**Owner** Hernando County BOCC  
**Manager** Steve Miller CM  
**Address** 15800 Flight Path Dr  
 Brooksville, FL 34604  
**Phone** 352-754-4061  
**E-Mail** smiller@co.hernando.fl.us  
**Website** https://flybkv.com/

**Fax**

**Identifier** BKV  
**Latitude** 28-28.416 N  
**Longitude** 82-27.325 W  
**Elevation** 76 ft  
**From City** 6 Miles SW  
**Sectional** Jacksonville  
**Hi Chart** H-8H  
**Lo Chart** L-21D, 24F



Runway	Surface	Length	Width	Lighting			VGSI
				Runway	Approach		
03/21 09/27	Conc Asph	4,199ft 7,001ft	150ft 150ft	MIRL MIRL	MALSR /		P4L/P4L P4L/P4L
Airport Remarks	See Airport Facility Directory remarks and current NOTAMS. Use Caution: Wildlife on and in vicinity of airport. If unable to contact FSS for clearance delivery, contact Tampa approach (813) 878-2528.						
ATIS	CTAF	UNICOM	GND CON	TOWER	APP CON	CLNC DEL	DEP CON
118.550		123.000	121.400	118.550	125.300 119.900	119.125	125.300 119.900
WEATHER 1-800-WX-BRIEF		ASOS / AWOS 134.725      352-799-5881			Services Airframe YES    Telephone YES		
Fixed Base Operator      Telephone				Electronics	YES	Lodging	YES
				Powerplant	YES	Dining	YES
American Aviation      352-796-5173				Rental Car	YES	Taxi	YES
				FUEL	100LL, Jet A		
				ATTENDED (Month/Day/Hr)	ALL/ALL/0700-1800		

# Brooksville / Pasco Pilot Country Airport

**Owner** Pilot Country Airport X05, LLC  
**Manager** Jill Troughton  
**Address** 11500 Pilot Country Dr  
Spring Hill, FL 34610  
**Phone** 813-235-9000  
**E-Mail** pcax05@gmail.com  
**Website** <https://www.facebook.com/pages/Pilot-Country-Airport/150703474941416>

**Fax**

**Identifier** X05  
**Latitude** 28-19.817 N  
**Longitude** 82-29.789 W  
**Elevation** 80 ft  
**From City** 13 Miles S  
**Sectional** Jacksonville  
**Hi Chart**  
**Lo Chart** L-21D, 24F



Runway	Surface	Length	Width	Lighting		VGSI	
				Runway	Approach		
18/36	Asph	3,252ft	75ft	LIRL		N/N	
Airport Remarks	See Airport Facility Directory remarks and current NOTAMS. Birds in vicinity of RWY. Fuel available 24hrs with credit card. Clearance delivery available with Tampa approach at (813) 878-2528.						
ATIS	CTAF	UNICOM	GND CON	TOWER	APP CON	CLNC DEL	DEP CON
122.800		122.800					
WEATHER		ASOS / AWOS			Services		
1-800-WX-BRIEF				Airframe	YES	Telephone	YES
Fixed Base Operator				Electronics	NO	Lodging	NO
Pilot Country Airport LLC				Powerplant	YES	Dining	NO
				Rental Car	NO	Taxi	YES
				FUEL	100LL		
				ATTENDED (Month/Day/Hr)	ALL/ALL/0800-1730		



# Carrabelle / Franklin Carrabelle - Thompson Airport

**Owner** City of Carrabelle  
**Manager** Courtney Millender Dempsey  
**Address** 317 Airport Rd  
 Carrabelle, FL 32322  
**Phone** 850-697-2339  
**E-Mail** citycbel@gtcom.net  
**Website** <https://www.mycarrabelle.com/departments/carrabelle-airport/>

**Fax**

**Identifier** X13  
**Latitude** 29-50.519 N  
**Longitude** 84-42.068 W  
**Elevation** 20.91 ft  
**From City** 3 Miles W  
**Sectional** Jacksonville  
**Hi Chart**  
**Lo Chart** L-21D, 221



Runway	Surface	Length	Width	Lighting		VGSI		
				Runway	Approach			
05/23	Asph	4,000ft	75ft	MIRL		P2L/P2L		
Airport Remarks	See Airport Facility Directory remarks and current NOTAMS. Activate runway lights using CTAF. Clearance delivery available w/ Tyndall at (850) 283-2900 or (850) 283-3353, when Tyndall closed w/ JAX center (904) 845-1592.							
ATIS	CTAF	UNICOM	GND CON	TOWER	APP CON	CLNC DEL	DEP CON	
122.900								
WEATHER 1-800-WX-BRIEF		ASOS / AWOS			Services			
				Airframe	YES	Telephone	YES	
Fixed Base Operator				Electronics		NO	Lodging	YES
				Powerplant		YES	Dining	YES
City of Carrabelle				Rental Car		NO	Taxi	NO
				FUEL		100LL		
				ATTENDED (Month/Day/Hr)		UNATNDD		
				850-697-2727				

# Cedar Key / Levy George T Lewis Airport

**Owner** Levy County  
**Manager** Wilbur Dean  
**Address** 14703 SW Airport Rd  
 Cedar Key, FL 32625  
**Phone**  
**E-Mail** dean-wilbur@levycounty.org  
**Website** http://www.cedarkeyairport.org/airport-info.html

**Fax**

**Identifier** CDK  
**Latitude** 29-08.055 N  
**Longitude** 83-03.028 W  
**Elevation** 11 ft  
**From City** 1 Miles W  
**Sectional** Jacksonville  
**Hi Chart**  
**Lo Chart**



Runway	Surface	Length	Width	Lighting		VGSI	
				Runway	Approach		
05/23	Asph	2,305ft	75ft	MIRL	REIL / REIL	N/N	
Airport Remarks	See Airport Facility Directory remarks and current NOTAMS. Seagulls on runway. Airport lights unreliable. Clearance delivery available with Jacksonville center at (904) 845-1592.						
ATIS	CTAF	UNICOM	GND CON	TOWER	APP CON	CLNC DEL	DEP CON
122.900							
WEATHER 1-800-WX-BRIEF		ASOS / AWOS			Services		
				Airframe	NO	Telephone	NO
Fixed Base Operator				Electronics	NO	Lodging	YES
				Powerplant	NO	Dining	YES
				Rental Car	NO	Taxi	YES
				FUEL			
				ATTENDED (Month/Day/Hr)	UNATNDD		

## Clearwater / Pinellas Clearwater Air Park

**Owner** City of Clearwater  
**Manager** Michael MacDonald  
**Address** 1000 N Hercules Av  
Clearwater, FL 33765  
**Phone** 727-562-4955 **Fax** 727-462-6957  
**E-Mail** michael.macdonald@myclearwater.com  
**Website** <https://www.myclearwater.com/My-Government/City-Departments/Marine-Aviation/Clearwater-Airpark>

**Identifier** CLW  
**Latitude** 27-58.633 N  
**Longitude** 82-45.543 W  
**Elevation** 71 ft  
**From City** 3 Miles NE  
**Sectional** Miami  
**Hi Chart**  
**Lo Chart** L-21D, 24F



Runway	Surface	Length	Width	Lighting			VGSI
				Runway	Approach		
16/34	Asph	4,108ft	75ft	MIRL			V4L/V4R
Airport Remarks	See Airport Facility Directory remarks and current NOTAMS. Right traffic Rwy 34. Full stop landings only. Landings & take-off's permitted 0700-2300L. Noise abatement procedures. Clearance delivery available with Tampa approach (813) 878-2528.						
ATIS	CTAF	UNICOM	GND CON	TOWER	APP CON	CLNC DEL	DEP CON
123.000		123.000		125.300			125.300
WEATHER 1-800-WX-BRIEF		ASOS / AWOS 119.225      727-449-2184				Services	
Fixed Base Operator		Telephone		Airframe	YES	Telephone	YES
				Electronics	NO	Lodging	YES
				Powerplant	YES	Dining	YES
				Rental Car	YES	Taxi	YES
				FUEL	100LL, Jet A		
Clearwater Air Park, Inc		727-443-3433		ATTENDED (Month/Day/Hr)	ALL/ALL/0700-1900		



## Clewiston / Hendry Airglades Airport

**Owner** Hendry County  
**Manager** Lillie Rentz  
**Address** 1090 Airglades Blvd  
 Clewiston, FL 33440  
**Phone** 863-656-4066 **Fax**  
**E-Mail** lrodriguez@airgladesairport.com  
**Website** https://www.hendryfla.net/county\_engineer/clewiston.php

**Identifier** 2IS  
**Latitude** 26-44.110 N  
**Longitude** 81-03.064 W  
**Elevation** 20.2 ft  
**From City** 5 Miles W  
**Sectional** Miami  
**Hi Chart** H-8H  
**Lo Chart** L-23C



Runway	Surface	Length	Width	Lighting			VGSI
				Runway	Approach		
13/31	Asph	5,902ft	75ft	MIRL			P2L/P2L
Airport Remarks	See Airport Facility Directory remarks and current NOTAMS. Right traffic Rwy 13. Parachute jumping. Clearance delivery available with Miami Center at (305) 716-1731.						
ATIS	CTAF	UNICOM	GND CON	TOWER	APP CON	CLNC DEL	DEP CON
123.050		123.050		132.450			132.450
WEATHER 1-800-WX-BRIEF		ASOS / AWOS 124.175863-983-7020			Services		
				Airframe	YES	Telephone	YES
Fixed Base Operator  Hendry County				Electronics	NO	Lodging	YES
				Powerplant	YES	Dining	YES
				Rental Car	NO	Taxi	NO
				FUEL	100LL, Jet A		
				ATTENDED (Month/Day/Hr)	ALL/ALL/ALL		

# Crestview / Okaloosa Bob Sikes Airport

**Owner** Okaloosa County  
**Manager** Tracy Stage AAE  
**Address** 5545 John Givens Rd  
 Crestview, FL 32536  
**Phone** 850-651-7160  
**E-Mail** [tstage@myokaloosa.com](mailto:tstage@myokaloosa.com)  
**Website** <https://www.flycew.com/>

**Fax** 850-651-7164

**Identifier** CEW  
**Latitude** 30-46.730 N  
**Longitude** 86-31.327 W  
**Elevation** 213 ft  
**From City** 3 Miles NE  
**Sectional** New Orleans  
**Hi Chart** H-6K , 8G  
**Lo Chart** L-21C, 22H



Runway	Surface	Length	Width	Lighting		VGSI		
				Runway	Approach			
17/35	Asph	8,006ft	150ft	MIRL		V4R/V4R		
Airport Remarks	See Airport Facility Directory remarks and current NOTAMS. Extensive VFR/IFR military training in all quadrants of CEW, monitor 122.95. Noise abatement procedures. Wildlife in and on vicinity of airport from dusk till dawn. For fuel after hrs (850) 603-3302. Clearance delivery available w/ Eglin (850) 882-9152.							
ATIS	CTAF	UNICOM	GND CON	TOWER	APP CON	CLNC DEL	DEP CON	
122.950		122.950		124.050		124.050		
WEATHER 1-800-WX-BRIEF		ASOS / AWOS 119.275      850-682-1237		Airframe		YES	Telephone	YES
Fixed Base Operator				Electronics		NO	Lodging	YES
				Powerplant		YES	Dining	YES
Emerald Coast Aviation				Rental Car		YES	Taxi	YES
				FUEL		100LL, Jet A, Jet A1+		
				ATTENDED (Month/Day/Hr)		ALL/ALL/ALL		



## Cross City / Dixie Cross City Airport

**Owner** Dixie County  
**Manager** Clint Beauchamp  
**Address** 508 NE 241st St  
 Cross City, FL 32628  
**Phone** 352-498-6656 **Fax** 352-498-1207  
**E-Mail** clint.beauchamp@andersoncolumbia.com  
**Website** <https://visitdixie.org/cross-city-airport/>

**Identifier** CTY  
**Latitude** 29-38.132 N  
**Longitude** 83-06.285 W  
**Elevation** 42 ft  
**From City** 1 Miles E  
**Sectional** Jacksonville  
**Hi Chart** H-8G  
**Lo Chart** L-21D, 24G



Runway	Surface	Length	Width	Lighting		VGSI		
				Runway	Approach			
04/22 13/31	Asph Asph/Conc	5,005ft 5,001ft	75ft 100ft	MIRL MIRL	REIL / REIL	P2L/P2L P2L/P2L		
Airport Remarks	See Airport Facility Directory remarks and current NOTAMS. Activate runway lights using CTAF. Clearance delivery available with JAX center at (904) 845-1592.							
ATIS	CTAF	UNICOM	GND CON	TOWER	APP CON	CLNC DEL	DEP CON	
122.800		122.800		127.800		127.800		
WEATHER 1-800-WX-BRIEF		ASOS / AWOS				Services		
		120.775	352-498-0221	Airframe	YES	Telephone	YES	
Fixed Base Operator				Telephone	Electronics	NO	Lodging	YES
Dixie Aviation Services				352-498-6656	Powerplant	YES	Dining	YES
					Rental Car	NO	Taxi	NO
					FUEL	100LL, Jet A		
				ATTENDED (Month/Day/Hr)	ALL/ALL/0800-1800			

# Crystal River / Citrus Crystal River - Captain Tom Davis Field

**Owner** Citrus County  
**Manager** Quincy Wylupek  
**Address** 718 N Lindbergh Dr  
 Crystal River, FL 34429  
**Phone** 352-795-6868 **Fax** 352-795-1730  
**E-Mail** quincy.wylupek@citrusbocc.com  
**Website** [https://citrusbocc.com/departments/public\\_works/engineering/aviation\\_section/crystal\\_river\\_airport.php](https://citrusbocc.com/departments/public_works/engineering/aviation_section/crystal_river_airport.php)

**Identifier** CGC  
**Latitude** 28-52.057 N  
**Longitude** 82-34.447 W  
**Elevation** 9 ft  
**From City** 3 Miles S  
**Sectional** Jacksonville  
**Hi Chart**  
**Lo Chart** L-21D, 24F




Runway	Surface	Length	Width	Lighting			VGSI		
				Runway	Approach				
09/27 18/36	Asph Turf	4,557ft 2,666ft	75ft 100ft	MIRL	REIL / REIL		P4L/P2R N/N		
Airport Remarks	See Airport Facility Directory remarks and current NOTAMS. Aerobatic activity along N side of Rwy 09/27 and 4 nm SW of airport. Glider operations within 25 nm. Clearance delivery available w/ JAX approach at (904) 741-0284.								
ATIS	CTAF	UNICOM	GND CON	TOWER	APP CON	CLNC DEL	DEP CON		
122.725		122.725			118.600		118.600		
WEATHER		ASOS / AWOS				Services			
1-800-WX-BRIEF		118.325	352-563-6600		Airframe	YES	Telephone	YES	
Fixed Base Operator				Telephone		Electronics	NO	Lodging	YES
Crystal Aero Group				352-795-6868		Powerplant	YES	Dining	YES
						Rental Car	YES	Taxi	YES
						FUEL		100LL, Jet A	
				ATTENDED (Month/Day/Hr)		ALL/ALL/0700-1900			

# Daytona Beach / Volusia Daytona Beach International Airport

**Owner** Volusia County  
**Manager** Karen Feaster CM  
**Address** 700 Catalina Dr, Ste 300  
Daytona Beach, FL 32114  
**Phone** 386-248-8069  
**E-Mail** kfeaster@volusia.org  
**Website** https://www.flydaytonafirst.com/

**Fax** 386-248-8068

**Identifier** DAB  
**Latitude** 29-10.795 N  
**Longitude** 81-03.483 W  
**Elevation** 34.2 ft  
**From City** 3 Miles SW  
**Sectional** Jacksonville  
**Hi Chart** H-8H  
**Lo Chart** L-21D, 24G



Runway	Surface	Length	Width	Lighting		VGSI
				Runway	Approach	
07L/25R	Asph/Conc	10,500ft	150ft	HIRL	MALS R / MALS R	N/P4L
07R/25L	Asph	3,195ft	100ft	MIRL	REIL / REIL	P2L/P2L
16/34	Asph	6,001ft	150ft	MIRL	REIL / REIL	P4L/P4L

<b>Airport Remarks</b>	See Airport Facility Directory remarks and current NOTAMS. Right traffic Rwy 7R & 25R. Extensive flight training on & in vicinity of airport. Heavy migratory bird activity on & in vicinity of airport. Noise abatement procedures. Weight restrictions for TWY E & P.						

ATIS	CTAF	UNICOM	GND CON	TOWER	APP CON	CLNC DEL	DEP CON
132.875		122.950	121.900	120.700	118.850	119.300	125.350
				118.100	127.075		125.800

WEATHER 1-800-WX-BRIEF	ASOS / AWOS		Services			
	132.875	386-257-6444	Airframe	YES	Telephone	YES
Fixed Base Operator	Telephone		Electronics	YES	Lodging	YES
			Powerplant	YES	Dining	YES
Sheltair Aviation Services ATP Jet Center Yelvington Jet Aviation Inc NASCAR Aviation	386-255-0471 386-385-8880 386-257-7791 386-310-5144		Rental Car	YES	Taxi	YES
			FUEL	100LL, Jet A		
			ATTENDED (Month/Day/Hr)	ALL/ALL/ALL		



## Defuniak Springs / Walton Defuniak Springs Airport

**Owner** City of Defuniak Springs  
**Manager** Daniel Edwards  
**Address** 1931 US Hwy 90 W  
 Defuniak Springs, FL 32433  
**Phone** 850-892-2000 **Fax**  
**E-Mail** [airportdirector@defuniaksprings.net](mailto:airportdirector@defuniaksprings.net)  
**Website** <https://www.defuniaksprings.net/1316/Airport-54J>

**Identifier** 54J  
**Latitude** 30-43.867 N  
**Longitude** 86-09.227 W  
**Elevation** 289 ft  
**From City** 2 Miles W  
**Sectional** New Orleans  
**Hi Chart**  
**Lo Chart** L-21C, 22H



Runway	Surface	Length	Width	Lighting			VGSI
				Runway	Approach		
09/27 18/36	Asph Dirt	4,146ft 2,700ft	60ft 60ft	MIRL			P2L/P2L N/N
Airport Remarks	See Airport Facility Directory remarks and current NOTAMS. Trees obstructing line of sight between thresholds. Fuel available 24 hours with credit card.						
ATIS	CTAF	UNICOM	GND CON	TOWER	APP CON	CLNC DEL	DEP CON
123.050		123.050			124.050		124.050
WEATHER 1-800-WX-BRIEF		ASOS / AWOS 118.725850-892-0147				Services	
Fixed Base OperatorTelephone  City of Defuniak Springs850-892-2000				Airframe	YES	Telephone	YES
				Electronics	YES	Lodging	NO
				Powerplant	YES	Dining	YES
				Rental Car	NO	Taxi	YES
				FUEL	100LL, Jet A1+		
				ATTENDED (Month/Day/Hr)	ALL/ALL/0800-1800		

**Deland / Volusia**  
**DeLand Municipal - Sidney H Taylor Field**

**Owner** City of DeLand  
**Manager** John Eiff  
**Address** 1000 Flightline Blvd  
 Deland, FL 32724  
**Phone** 386-626-7240  
**E-Mail** eiffj@deland.org  
**Website** https://www.delandairport.com/

**Fax**

**Identifier** DED  
**Latitude** 29-04.019 N  
**Longitude** 81-17.037 W  
**Elevation** 79 ft  
**From City** 3 Miles NE  
**Sectional** Jacksonville  
**Hi Chart** H-8H  
**Lo Chart** L-21D, 24F



Runway	Surface	Length	Width	Lighting		VGSI	
				Runway	Approach		
05/23 12/30	Asph Asph	4,301ft 6,001ft	75ft 100ft	MIRL HIRL	REIL / REIL	P2L/P2L P2L/P4L	
Airport Remarks	See Airport Facility Directory remarks and current NOTAMS. Extensive parachute & flight training ops. Avoid overflying during jump ops. Noise abatement procedures. Calm wind Runway 05. Restaurant on airport. Clearance delivery w/ Daytona Beach (386) 226-3939.						
ATIS	CTAF	UNICOM	GND CON	TOWER	APP CON	CLNC DEL	DEP CON
123.075		123.075		125.350		125.350	
WEATHER		ASOS / AWOS		Services			
1-800-WX-BRIEF		119.575	386-740-5811	Airframe	YES	Telephone	YES
Fixed Base Operator				Electronics	NO	Lodging	YES
DeLand Aviation, LLC				Powerplant	YES	Dining	YES
				Rental Car	YES	Taxi	YES
				FUEL	100LL, Jet A, Mogas		
				ATTENDED (Month/Day/Hr)			

# Destin / Okaloosa Destin Executive Airport

**Owner** Okaloosa County  
**Manager** Tracy Stage AAE  
**Address** 1191 Airport Rd  
 Destin, FL 32541  
**Phone** 850-651-7160  
**E-Mail** tstage@myokaloosa.com  
**Website** https://www.flydts.com/

**Fax** 850-651-7164

**Identifier** DTS  
**Latitude** 30-24.003 N  
**Longitude** 86-28.288 W  
**Elevation** 23 ft  
**From City** 1 Miles E  
**Sectional** New Orleans  
**Hi Chart** H-8G  
**Lo Chart** L-21C, 22H




Runway	Surface	Length	Width	Lighting		VGSI				
				Runway	Approach					
14/32	Asph	5,001ft	100ft	MIRL		P4L/P4L				
Airport Remarks	See Airport Facility Directory remarks and current NOTAMS. Exercise extreme vigilance due to close proximity to Eglin AFB located 6 nm NW of airport. Parasailing and Banner towing within 5NM of airport.									
ATIS	CTAF	UNICOM	GND CON	TOWER	APP CON	CLNC DEL	DEP CON			
133.925	118.450	123.075	121.600	118.450	132.100	121.600 127.700	132.100			
WEATHER 1-800-WX-BRIEF		ASOS / AWOS			Services					
		133.925	850-654-7128	Airframe	YES	Telephone	YES			
Fixed Base Operator				Telephone		Electronics	YES	Lodging	YES	
						Powerplant	YES	Dining	YES	
Atlantic Aviation - South FBO Atlantic Aviation - North FBO				224-435-9830 850-424-6890		Rental Car	YES	Taxi	YES	
						FUEL		100LL, Jet A		
						ATTENDED (Month/Day/Hr)				



# Dunnellon / Marion Marion County Airport

**Owner** Marion County Board of County Commissioners  
**Manager** Mike Grawe  
**Address** 14968 SW 110th St  
Dunnellon, FL 34432  
**Phone** 352-465-8545 **Fax**  
**E-Mail** mike.grawe@marionfl.org  
**Website** https://airport.marionfl.org/home-airport

**Identifier** X35  
**Latitude** 29-03.707 N  
**Longitude** 82-22.595 W  
**Elevation** 65.5 ft  
**From City** 4 Miles E  
**Sectional** Jacksonville  
**Hi Chart** H-8H  
**Lo Chart** L-21D, 24F



Runway	Surface	Length	Width	Lighting		VGSI	
				Runway	Approach		
05/23 10/28	Asph/Conc Asph	5,000ft 4,701ft	100ft 60ft	MIRL MIRL		P4L/P4L N/N	
Airport Remarks	See Airport Facility Directory remarks and current NOTAMS. Fuel available 24hrs w/ credit card. Airport administration staff on call: (352) 465-8545. Clearance delivery available w/ Jacksonville approach at (904) 741-0284. Automated Unicom: Click 4 times for weather.						
ATIS	CTAF	UNICOM	GND CON	TOWER	APP CON	CLNC DEL	DEP CON
122.800		122.800		118.600		118.600	
WEATHER 1-800-WX-BRIEF		ASOS / AWOS			Services		
Fixed Base Operator  Marion County Airport  352-465-8545				Airframe	YES	Telephone	YES
				Electronics	YES	Lodging	YES
				Powerplant	YES	Dining	YES
				Rental Car	NO	Taxi	YES
				FUEL	100LL, Jet A1+		
ATTENDED (Month/Day/Hr)				ALL/MON-FRI/0800-1700			

# Englewood / Sarasota Buchan Airport

**Owner** Sarasota County  
**Manager** Timothy Aldrich  
**Address** 1390 Old Englewood Rd  
 Englewood, FL 34223  
**Phone** 941-650-3306  
**E-Mail** taldrich@scgov.net  
**Website** <https://www.scgov.net/government/buchan-airport-x36>

**Fax**

**Identifier** X36  
**Latitude** 26-59.387 N  
**Longitude** 82-22.389 W  
**Elevation** 15 ft  
**From City** 2 Miles NW  
**Sectional** Miami  
**Hi Chart**  
**Lo Chart**




Runway	Surface	Length	Width	Lighting		VGSI	
				Runway	Approach		
12/30	Turf	2,480ft	130ft			N/N	
Airport Remarks	See Airport Facility Directory remarks and current NOTAMS. Ultralight activity on & in vicinity of airport. Runway 12/30 Rough & bare in spots. Clearance delivery available w/ Ft. Myers (239) 768-1377 or when approach closed Miami center at (305) 716-1731.						
ATIS	CTAF	UNICOM	GND CON	TOWER	APP CON	CLNC DEL	DEP CON
122.900							
WEATHER 1-800-WX-BRIEF		ASOS / AWOS			Services		
				Airframe	NO	Telephone	NO
Fixed Base Operator		Telephone		Electronics	NO	Lodging	NO
				Powerplant	NO	Dining	NO
				Rental Car	NO	Taxi	NO
				FUEL			
				ATTENDED (Month/Day/Hr)	UNATNDD		

# Eustis / Lake Mid-Florida Airport

**Owner** Mid-Florida At Eustis, Inc.  
**Manager** Yas Rahmanparast  
**Address** 19708 Eustis Airport Rd, Ste 100  
 Eustis, FL 32736  
**Phone** 786-395-5632  
**E-Mail** yas@airportx55.com  
**Website** https://www.airportx55.com/

**Fax**

**Identifier** X55  
**Latitude** 28-50.601 N  
**Longitude** 81-37.805 W  
**Elevation** 167 ft  
**From City** 3 Miles E  
**Sectional** Jacksonville  
**Hi Chart**  
**Lo Chart**



Runway	Surface	Length	Width	Lighting			VGSI
				Runway	Approach		
18/36	Turf	3,200ft	100ft	LIRL			N/N
Airport Remarks	See Airport Facility Directory remarks and current NOTAMS. Closed to touch & go landings. No flight training. Activate beacon on CTAF after 2300L. PPR for gliders, ultralights, skydiving. Landing Fee for non-tenants. Clearance delivery available w/ Orlando approach at (407) 825-3398.						
ATIS	CTAF	UNICOM	GND CON	TOWER	APP CON	CLNC DEL	DEP CON
122.800		122.800		135.300			135.300
WEATHER 1-800-WX-BRIEF		ASOS / AWOS			Services		
				Airframe	NO	Telephone	YES
Fixed Base Operator				Electronics	NO	Lodging	YES
				Powerplant	NO	Dining	YES
				Rental Car	NO	Taxi	YES
				FUEL			
				ATTENDED (Month/Day/Hr)	ALL/ALL/0900-SS		



# Everglades City / Collier Everglades Airpark

**Owner** Collier County Airport Authority  
**Manager** Andrew Bennett  
**Address** 650 EC Airpark Rd  
 Everglades City, FL 34139  
**Phone** 239-695-2778 **Fax**  
**E-Mail** andrew.bennett@colliercountyfl.gov  
**Website** <https://www.colliercountyfl.gov/government/growth-managemen>  
[t/divisions/airport-authority/everglades-airpark](https://www.colliercountyfl.gov/government/growth-managemen)

**Identifier** X01  
**Latitude** 25-50.932 N  
**Longitude** 81-23.417 W  
**Elevation** 5 ft  
**From City** 1 Miles SW  
**Sectional** Miami  
**Hi Chart**  
**Lo Chart**



Runway	Surface	Length	Width	Lighting		VGSI	
				Runway	Approach		
15/33	Asph	2,400ft	60ft	MIRL		N/N	
Airport Remarks	See Airport Facility Directory remarks and current NOTAMS. Right traffic Rwy 15. High density bird population on & around airport. Personnel & equipment working in vicinity of RWY. Insufficient safety areas beyond the end of each runway. Clearance delivery w/ Miami (305) 716-1731.						
ATIS	CTAF	UNICOM	GND CON	TOWER	APP CON	CLNC DEL	DEP CON
123.075		123.075					
WEATHER		ASOS / AWOS		Services			
1-800-WX-BRIEF				Airframe	NO	Telephone	YES
Fixed Base Operator			Telephone	Electronics	NO	Lodging	NO
Everglades Airpark			239-695-2778	Powerplant	NO	Dining	YES
				Rental Car	NO	Taxi	NO
				FUEL	100LL		
				ATTENDED (Month/Day/Hr)	ALL/ALL/0800-1700		

# Fernandina Beach / Nassau Fernandina Beach Municipal Airport

**Owner** City of Fernandina Beach  
**Manager** Nathan Coyle ACE  
**Address** 700 Airport Rd  
 Fernandina Beach, FL 32034  
**Phone** 904-310-3435  
**E-Mail** ncoyle@fbfl.org  
**Website** https://www.fbfl.us/66/Airport

**Fax**

**Identifier** FHB  
**Latitude** 30-36.710 N  
**Longitude** 81-27.672 W  
**Elevation** 16 ft  
**From City** 3 Miles S  
**Sectional** Jacksonville  
**Hi Chart** H-9B, 12F  
**Lo Chart** L-21D, 24G, A



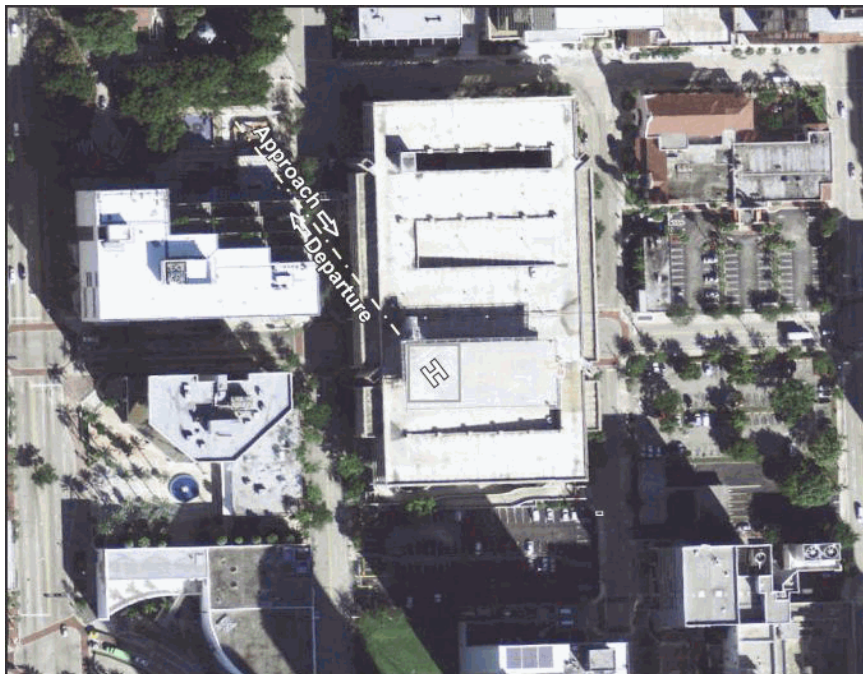
Runway	Surface	Length	Width	Lighting		VGSI	
				Runway	Approach		
04/22 09/27 13/31	Asph Conc Asph	5,301ft 5,000ft 5,152ft	100ft 100ft 100ft	MIRL MIRL MIRL	REIL / REIL / REIL /	P4L/P4L P4L/P4L P2L/N	
Airport Remarks	See Airport Facility Directory remarks and current NOTAMS. RWY 22 & 27 is calm wind runways. Use caution: RWY 31 arrivals/departures may not be visible from RWY 22 & 27. Noise abatement procedures. Birds on/in vicinity of airport. Clearance delivery available w/ Jax approach (904) 741-0284.						
ATIS	CTAF	UNICOM	GND CON	TOWER	APP CON	CLNC DEL	DEP CON
122.700		122.700		127.000		127.000	
WEATHER 1-800-WX-BRIEF		ASOS / AWOS 118.075      904-277-7323				Services	
Fixed Base Operator		Telephone 904-849-4321		Airframe	YES	Telephone	YES
				Electronics	YES	Lodging	YES
				Powerplant	YES	Dining	YES
				Rental Car	YES	Taxi	YES
				FUEL	100LL, Jet A		
Bent Wing Flight Services				ATTENDED (Month/Day/Hr)	ALL/ALL/0800-2000		

# Fort Lauderdale / Broward Downtown Fort Lauderdale Heliport

**Owner** City of Fort Lauderdale  
**Manager** Rufus James  
**Address** 201 SE 2nd Av  
Fort Lauderdale, FL 33301  
**Phone** 954-828-4955  
**E-Mail** rjames@fortlauderdale.gov  
**Website** <https://www.flyfxe.com/Home/Components/FacilityDirectory/FacilityDirectory/20/>

**Fax**

**Identifier** DT1  
**Latitude** 26-07.228 N  
**Longitude** 80-08.523 W  
**Elevation** 114 ft  
**From City** 0 Miles N  
**Sectional** Miami  
**Hi Chart**  
**Lo Chart**



Runway	Surface	Length	Width	Lighting		VGSI		
				Runway	Approach			
ftft								
Airport Remarks	See Airport Facility Directory remarks and current NOTAMS. VFR only. Rooftop landing facility measures 84ft x 84ft, concrete. PPR to use parking position. Repetitive flight training and student solos discouraged. Noise sensitive areas all quadrants. Clearance delivery w/ Miami (305) 869-5432.							
	ATIS	CTAF	UNICOM	GND CON	TOWER	APP CON	CLNC DEL	DEP CON
123.050		123.050						
WEATHER 1-800-WX-BRIEF		ASOS / AWOS				Services		
Fixed Base Operator		Telephone			Airframe	NO	Telephone	YES
					Electronics	NO	Lodging	YES
					Powerplant	NO	Dining	YES
					Rental Car	NO	Taxi	NO
					FUEL			
					ATTENDED (Month/Day/Hr)	IREG		



# Fort Lauderdale / Broward Fort Lauderdale Executive Airport

**Owner** City of Fort Lauderdale  
**Manager** Rufus James  
**Address** 6000 NW 21st Av  
Fort Lauderdale, FL 33309  
**Phone** 954-828-4955  
**E-Mail** rjames@fortlauderdale.gov  
**Website** https://www.flyfxe.com

**Fax** 954-938-4974

**Identifier** FXE  
**Latitude** 26-11.837 N  
**Longitude** 80-10.242 W  
**Elevation** 13.4 ft  
**From City** 5 Miles N  
**Sectional** Miami  
**Hi Chart** H-81  
**Lo Chart** L-23C, A



Runway	Surface	Length	Width	Lighting		VGSI	
				Runway	Approach		
09/27 13/31	Asph Asph	6,002ft 4,000ft	100ft 100ft	HIRL MIRL	MALS R / REIL REIL / REIL	P4L/P4L P2L/P2L	
Airport Remarks	See Airport Facility Directory remarks and current NOTAMS. Birds on & in vicinity of airport. All aircraft avoid overflights of residential area 1/2 mile SW of control tower. Noise abatement procedures. Customs ramp CLSD 0000-0800. Use caution for drones authorized within the Class D.						
ATIS	CTAF	UNICOM	GND CON	TOWER	APP CON	CLNC DEL	DEP CON
119.850		122.950	121.750	120.900	119.700	127.950	119.700
WEATHER 1-800-WX-BRIEF		ASOS / AWOS			Services		
		119.850	954-772-2537	Airframe	YES	Telephone	YES
Fixed Base Operator		Telephone		Electronics	YES	Lodging	YES
				Powerplant	YES	Dining	YES
				Rental Car	YES	Taxi	YES
				FUEL	100LL, Jet A, Jet B		
				ATTENDED (Month/Day/Hr)	ALL/ALL/ALL		
Banyan Air Service		954-491-3170					
Fort Lauderdale Executive Jet Center		954-351-2003					
W Aviation		954-938-1962					
Atlantic Aviation		954-772-7444					

# Fort Lauderdale / Broward Fort Lauderdale/Hollywood International Airport

<b>Owner</b>	Broward County	<b>Identifier</b>	FLL
<b>Manager</b>	Mike Nonnemacher AAE, IAP	<b>Latitude</b>	26-04.300 N
<b>Address</b>	320 Terminal Dr Fort Lauderdale, FL 33315	<b>Longitude</b>	80-08.982 W
<b>Phone</b>	954-359-6100	<b>Elevation</b>	9 ft
<b>E-Mail</b>	mnonnemacher@broward.org	<b>From City</b>	3 Miles SW
<b>Website</b>	https://www.broward.org/airport/Pages/default.aspx	<b>Sectional</b>	Miami
		<b>Hi Chart</b>	H-81
		<b>Lo Chart</b>	L-23C, A



Runway	Surface	Length	Width	Lighting			VGSI	
				Runway	Approach			
10L/28R 10R/28L	Asph/Conc Conc	9,000ft 8,000ft	150ft 150ft	HIRL	MALS R / MALS R MALS F / MALS F	P4L/P4L P4R/P4L		
Airport Remarks		See Airport Facility Directory remarks and current NOTAMS. Right traffic Rwy 28R. Airport clsd to air carrier jet training & large aircraft training over 58,000 lb MTOW. Birds on and in vicinity of airport. Noise abatement procedures. Numerous cranes SE quadrant of airport. ASDE-X in use.						
ATIS	CTAF	UNICOM	GND CON	TOWER	APP CON	CLNC DEL	DEP CON	
135.000		122.950	121.400 121.700	119.300 120.200	126.050 119.450	128.400	128.600 119.700	
WEATHER 1-800-WX-BRIEF		ASOS / AWOS			Services			
		135.000	954-359-7857	Airframe	YES	Telephone	YES	
Fixed Base Operator			Telephone		Electronics	YES	Lodging	YES
National Jets Air Center Sheltair Aviation Signature Flight Support Jetscape Services			954-359-0066 954-359-3200 954-359-0264 954-448-9451		Powerplant	YES	Dining	YES
					Rental Car	YES	Taxi	YES
					FUEL		100LL, Jet A	
					ATTENDED (Month/Day/Hr)	ALL/ALL/ALL		

# Fort Myers / Lee Page Field

**Owner** Lee County Port Authority  
**Manager** Scott Sheets  
**Address** 5200 Captain Channing Page Dr  
Fort Myers, FL 33907-1526  
**Phone** 239-590-6601  
**E-Mail** scsheets@flylcpa.com  
**Website** https://www.flylcpa.com/fmy/

**Fax** 239-590-6615

**Identifier** FMY  
**Latitude** 26-35.197 N  
**Longitude** 81-51.795 W  
**Elevation** 17.2 ft  
**From City** 3 Miles S  
**Sectional** Miami  
**Hi Chart** H-8H  
**Lo Chart** L-21D, 23B



Runway	Surface	Length	Width	Lighting		VGSI	
				Runway	Approach		
05/23 13/31	Asph Asph	6,406ft 4,910ft	150ft 150ft	MIRL MIRL	REIL / REIL REIL / REIL	P4L/P4L P4L/P4R	
Airport Remarks	See Airport Facility Directory remarks and current NOTAMS. Birds on & in vicinity of airport. Brightly lighted ball field 1,500 ft SE of approach end Rwy 05. Noise sensitive airport. Fees for all charter & revenue producing aircraft. PPR for customs clearance. Air to FBO freq 130.55						
ATIS	CTAF	UNICOM	GND CON	TOWER	APP CON	CLNC DEL	DEP CON
123.725	119.000		121.700	119.000	126.800 134.750	121.700	126.800 134.750
WEATHER 1-800-WX-BRIEF	ASOS / AWOS				Services		
	123.725	239-936-2318		Airframe	YES	Telephone	YES
Fixed Base Operator		Telephone		Electronics	YES	Lodging	YES
				Powerplant	YES	Dining	YES
Base Operations at Page Field		239-590-6600		Rental Car	YES	Taxi	YES
				FUEL		100LL, Jet A	
				ATTENDED (Month/Day/Hr)		ALL/ALL/0700-2300	



# Fort Myers / Lee Southwest Florida International Airport

**Owner** Lee County Port Authority  
**Manager** Steve Hennigan  
**Address** 11000 Terminal Access Rd  
 Fort Myers, FL 33913  
**Phone** 239-590-4800  
**E-Mail** schennigan@flylcpa.com  
**Website** https://www.flylcpa.com/

**Fax**

**Identifier** RSW  
**Latitude** 26-32.170 N  
**Longitude** 81-45.310 W  
**Elevation** 30 ft  
**From City** 10 Miles SE  
**Sectional** Miami  
**Hi Chart** H-8H  
**Lo Chart** L-21D, 23B



Runway	Surface	Length	Width	Lighting			VGSI			
				Runway	Approach					
06/24	Asph	12,000ft	150ft	HIRL	MALSR / REIL		P4L/P4L			
Airport Remarks	See Airport Facility Directory remarks and current NOTAMS. Right traffic Rwy 06. Birds/wildlife on & in vicinity of airport. No helicopter operations permitted on terminal apron. Noise abatement procedures. Customs user fee airport. Fees for charter & revenue producing aircraft. Clearance delivery w/ Miami (305)716-1731.									
ATIS	CTAF	UNICOM	GND CON	TOWER	APP CON	CLNC DEL	DEP CON			
124.650	128.750	122.950	121.900	128.750	125.150 126.800	132.075	124.125 127.050			
WEATHER 1-800-WX-BRIEF		ASOS / AWOS			Services					
		124.650	239-561-0966	Airframe	YES	Telephone	YES			
Fixed Base Operator				Telephone		Electronics	NO	Lodging	YES	
						Powerplant	YES	Dining	YES	
PrivateSky Aviation Services, Inc				239-225-6100		Rental Car	YES	Taxi	YES	
						FUEL		100LL, Jet A, Jet A1+		
						ATTENDED (Month/Day/Hr)		ALL/ALL/ALL		



# Fort Pierce / Saint Lucie Treasure Coast International Airport

**Owner** St Lucie County  
**Manager** Anthony Scott  
**Address** 3000 Curtis King Blvd  
 Fort Pierce, FL 34946  
**Phone** 772-462-1732  
**E-Mail** scotta@stlucieco.org  
**Website** <https://www.stlucieco.gov/departments-and-services/county-administration/airport>

**Fax** 772-462-1718

**Identifier** FPR  
**Latitude** 27-29.848 N  
**Longitude** 80-22.358 W  
**Elevation** 23 ft  
**From City** 3 Miles NW  
**Sectional** Miami  
**Hi Chart** H-8I  
**Lo Chart** L-24F



Runway	Surface	Length	Width	Lighting		VGSI
				Runway	Approach	
10L/28R	Asph	4,000ft	75ft	MIRL		N/N
10R/28L	Asph	6,492ft	150ft	MIRL	REIL / REIL	V4L/V4L
14/32	Asph	4,755ft	100ft	MIRL		P4L/N

<b>Airport Remarks</b>	See Airport Facility Directory remarks and current NOTAMS. When tower closed right traffic Rws 14, 28R, & 28L. Birds & wildlife on/in vicinity of airport. Extensive flight training on & within 20 miles of airport below 6,000 ft. Extremely noise sensitive area E & SE. Noise abatement procedures.
------------------------	---

ATIS	CTAF	UNICOM	GND CON	TOWER	APP CON	CLNC DEL	DEP CON
134.825	128.200		119.550	128.200			

WEATHER 1-800-WX-BRIEF	ASOS / AWOS			Services		
	134.825	772-489-4281	Airframe	YES	Telephone	YES
Fixed Base Operator		Telephone	Electronics	YES	Lodging	YES
APP Jet Center	772-489-2285		Powerplant	YES	Dining	YES
			Rental Car	YES	Taxi	YES
			FUEL	100LL, Jet A		
			ATTENDED (Month/Day/Hr)	All/All/0700-2100		

# Gainesville / Alachua Gainesville Regional Airport

**Owner** Gainesville-Alachua County Regional Airport Authority  
**Manager** Allan Penksa AAE  
**Address** 3880 NE 39th Av  
 Gainesville, FL 32609  
**Phone** 352-373-0249 **Fax** 352-374-8368  
**E-Mail** allan.penksa@flygainesville.com  
**Website** https://www.flygainesville.com/

**Identifier** GNV  
**Latitude** 29-41.403 N  
**Longitude** 82-16.306 W  
**Elevation** 151 ft  
**From City** 3 Miles NE  
**Sectional** Jacksonville  
**Hi Chart** H-8H. 12F  
**Lo Chart** L-21D, 24G



Runway	Surface	Length	Width	Lighting			VGSI
				Runway	Approach		
07/25 11/29	Asph Asph	4,158ft 7,504ft	100ft 150ft	MIRL HIRL	REIL / MALSR		P4L/P4L P4L/P4R
Airport Remarks	See Airport Facility Directory remarks and current NOTAMS. High density migratory birds during daylight hours in vicinity of all runways. PPR for banner towing. ATCT line of sight limited RWY 7/25 & TWY A. Clearance delivery available with Jacksonville approach (904) 741-0284.						
ATIS	CTAF	UNICOM	GND CON	TOWER	APP CON	CLNC DEL	DEP CON
127.150	119.550	122.950	121.700	119.550	118.175		118.175
WEATHER 1-800-WX-BRIEF		ASOS / AWOS			Services		
		127.150	352-335-8672	Airframe	YES	Telephone	YES
Fixed Base Operator		Telephone		Electronics	YES	Lodging	YES
University Air Center		352-335-4681		Powerplant	YES	Dining	YES
				Rental Car	YES	Taxi	YES
				FUEL	100LL, Jet A		
				ATTENDED (Month/Day/Hr)	ALL/ALL/ALL		

## High Springs / Alachua Oak Tree Landing Airport

**Owner** Oak Tree Landing, Ltd  
**Manager** Martha Osmun  
**Address** 1400 SE 80th Av  
 Newberry, FL 32669  
**Phone** 386-871-5354  
**E-Mail** mosmunconsult@gmail.com  
**Website**

**Fax**

**Identifier** 6J8  
**Latitude** 29-43.216 N  
**Longitude** 82-39.913 W  
**Elevation** 90 ft  
**From City** 7 Miles SW  
**Sectional** Jacksonville  
**Hi Chart**  
**Lo Chart** L-21, 24G



Runway	Surface	Length	Width	Lighting		VGSI			
				Runway	Approach				
09/27	Asph	4,637ft	75ft			N/N			
Airport Remarks	See Airport Facility Directory remarks and current NOTAMS. VFR only. Prior permission required to park and leave aircraft unattended, call for more information. Clearance delivery available w/ JAX approach at (904) 741-0284.								
ATIS	CTAF	UNICOM	GND CON	TOWER	APP CON	CLNC DEL	DEP CON		
122.900									
WEATHER 1-800-WX-BRIEF		ASOS / AWOS			Services				
				Airframe	NO	Telephone	YES		
Fixed Base Operator				Telephone		Electronics	NO	Lodging	NO
						Powerplant	NO	Dining	NO
						Rental Car	NO	Taxi	NO
						FUEL			
						ATTENDED (Month/Day/Hr)		UNATNDD	



# Hilliard / Nassau Hilliard Airpark

**Owner** Town of Hilliard  
**Manager** Michael Arnold  
**Address** 37776 Eastwood Rd  
Hilliard, FL 32046  
**Phone** 904-675-9120  
**E-Mail** michael@proskystudio.com  
**Website** https://www.hilliardairpark.com

**Fax**

**Identifier** 01J  
**Latitude** 30-41.158 N  
**Longitude** 81-54.381 W  
**Elevation** 59 ft  
**From City** 1 Miles E  
**Sectional** Jacksonville  
**Hi Chart**  
**Lo Chart**



Runway	Surface	Length	Width	Lighting		VGSI			
				Runway	Approach				
18/36	Turf	3,600ft	120ft	HIRL		P2R/P2L			
Airport Remarks	See Airport Facility Directory remarks and current NOTAMS. VFR only. Runway soft and wet June to August and after rain. Clearance delivery available w/ JAX approach (904) 741-0284.								
ATIS	CTAF	UNICOM	GND CON	TOWER	APP CON	CLNC DEL	DEP CON		
122.900									
WEATHER 1-800-WX-BRIEF		ASOS / AWOS			Services				
Fixed Base Operator  Hilliard Aviation				Telephone  904-675-9120		Airframe	YES	Telephone	YES
						Electronics	NO	Lodging	NO
						Powerplant	YES	Dining	YES
						Rental Car	NO	Taxi	NO
						FUEL	100LL		
				ATTENDED (Month/Day/Hr)	UNATNDD				



## Holly Hill / Volusia Halifax River Sea Plane Base

<b>Owner</b>	Mr. Lawrence Ross	<b>Identifier</b>	<b>F15</b>
<b>Manager</b>	Christopher Bailey	<b>Latitude</b>	29-14.510 N
<b>Address</b>	1125 Riverside Dr Holly Hill, FL 32117	<b>Longitude</b>	81-01.940 W
<b>Phone</b>	386-414-1448	<b>Elevation</b>	5 ft
<b>E-Mail</b>	sparus1@gmail.com	<b>From City</b>	0 Miles N
<b>Website</b>	https://www.facebook.com/F15seaplanebase/	<b>Sectional</b>	Jacksonville
		<b>Hi Chart</b>	
		<b>Lo Chart</b>	

<b>Owner</b>	Mr. Lawrence Ross	<b>Identifier</b>	<b>F15</b>
<b>Manager</b>	Christopher Bailey	<b>Latitude</b>	29-14.510 N
<b>Address</b>	1125 Riverside Dr Holly Hill, FL 32117	<b>Longitude</b>	81-01.940 W
<b>Phone</b>	386-414-1448	<b>Elevation</b>	5 ft
<b>E-Mail</b>	sparus1@gmail.com	<b>From City</b>	0 Miles N
<b>Website</b>	https://www.facebook.com/F15seaplanebase/	<b>Sectional</b>	Jacksonville
		<b>Hi Chart</b>	
		<b>Lo Chart</b>	



Runway	Surface	Length	Width	Lighting			VGSi
				Runway	Approach		
16W/34W	Water	2,500ft	300ft				
Airport Remarks	See Airport Facility Directory remarks and current NOTAMS. Right traffic Rwy 34W. Operators be aware of Daytona Beach International to the southwest. Contact airport manager for info on possible restrictions at (386)414-1448. Clearance delivery available w/ DAB approach (386)226-3912 or (386)226-3939.						
ATIS	CTAF	UNICOM	GND CON	TOWER	APP CON	CLNC DEL	DEP CON
122.900							
WEATHER 1-800-WX-BRIEF		ASOS / AWOS			Services		
				Airframe	YES	Telephone	YES
Fixed Base Operator				Electronics	NO	Lodging	NO
				Powerplant	YES	Dining	NO
				Rental Car	NO	Taxi	NO
				FUEL			
				ATTENDED (Month/Day/Hr)			

## Hollywood / Broward North Perry Airport

**Owner** Broward County  
**Manager** Nina MacPherson  
**Address** 101 SW 77th Way  
 Pembroke Pines, FL 33023  
**Phone** 954-359-1016 **Fax** 954-962-3119  
**E-Mail** nmacpherson@broward.org  
**Website** <https://www.broward.org/NorthPerryAirport/Pages/Default.aspx>

**Identifier** HWO  
**Latitude** 26-00.073 N  
**Longitude** 80-14.443 W  
**Elevation** 8.5 ft  
**From City** 5 Miles W  
**Sectional** Miami  
**Hi Chart**  
**Lo Chart** L-23C, A



Runway	Surface	Length	Width	Lighting		VGSI	
				Runway	Approach		
01L/19R	Asph	3,000ft	100ft	MIRL	REIL / REIL	P2L/P2L	
01R/19L	Asph	3,260ft	100ft			P2L/P2L	
10L/28R	Asph	3,241ft	100ft			P2L/P2L	
10R/28L	Asph	3,467ft	100ft	MIRL	REIL / REIL	P4L/P2L	
Airport Remarks	See Airport Facility Directory remarks and current NOTAMS. Right traffic Rwys 01R, 10R, 19R, and 28R. Airport clsd to acft over 12,500 lbs max certified GWT. Bird act on and in vicinity of airport. High volume of banner towing and flight training in vicinity of airport. Numerous tall towers SE of arpt cause radio interference.						
ATIS	CTAF	UNICOM	GND CON	TOWER	APP CON	CLNC DEL	DEP CON
135.475	132.100	122.950	120.450	132.100 134.300	128.600		128.600
WEATHER		ASOS / AWOS			Services		
1-800-WX-BRIEF		135.475	954-983-5904	Airframe	YES	Telephone	YES
Fixed Base Operator		Telephone		Electronics	YES	Lodging	YES
The Fuel Depot @ Bobby's Landing Hollywood Aviation, Inc Pelican Flight Training North Perry Central		954-961-7721 954-963-5820 954-966-9750 954-966-3335		Powerplant	YES	Dining	YES
				Rental Car	YES	Taxi	YES
				FUEL	100LL, Jet A		
				ATTENDED (Month/Day/Hr)	ALL/ALL/0700-2100		

# Homestead / Miami-Dade Miami Homestead General Aviation Airport

**Owner** Miami-Dade County  
**Manager** Jonathan Spicer  
**Address** 28700 SW 217th Av  
Homestead, FL 33030  
**Phone** 305-247-4883 **Fax** 305-246-4252  
**E-Mail** jspicer@miami-airport.com  
**Website** <https://www.miami-airport.com/homestead.asp>

**Identifier** X51  
**Latitude** 25-29.954 N  
**Longitude** 80-33.255 W  
**Elevation** 7 ft  
**From City** 4 Miles NW  
**Sectional** Miami  
**Hi Chart**  
**Lo Chart** L-23C, A



Runway	Surface	Length	Width	Lighting		VGSI	
				Runway	Approach		
09U/27U 10/28 18/36	Turf Asph Asph	2,500ft 3,000ft 4,001ft	150ft 75ft 100ft	MIRL MIRL		N/N P2L/N N/P4R	
Airport Remarks	See Airport Facility Directory remarks and current NOTAMS. Right traffic Rwy's 18 & 28. Parachute jumping and extensive crop dusting in area. Ultralight activity on & in vicinity of airport. Aerobatic box south of airport. RC aircraft field 1.8 NM north. Clearance available w/ Miami (305) 869-5432.						
ATIS	CTAF	UNICOM	GND CON	TOWER	APP CON	CLNC DEL	DEP CON
122.800		122.800		125.500		125.500	
WEATHER 1-800-WX-BRIEF		ASOS / AWOS 118.375      305-247-2791			Services		
Fixed Base Operator		Telephone 305-248-3595		Airframe	YES	Telephone	YES
				Electronics	NO	Lodging	YES
Homestead Executive Jet Center		305-248-3595		Powerplant	YES	Dining	YES
				Rental Car	YES	Taxi	YES
				FUEL	100LL, Jet A		
				ATTENDED (Month/Day/Hr)	ALL/ALL/ALL		



# **Immokalee / Collier Immokalee Regional Airport**

**Owner** Collier County Airport Authority  
**Manager** Andrew Bennett  
**Address** 165 Airpark Blvd  
 Immokalee, FL 34142  
**Phone** 239-657-9003 **Fax**  
**E-Mail** andrew.bennett@colliercountyfl.gov  
**Website** <https://www.colliercountyfl.gov/government/growth-managemen>  
[t/divisions/airport-authority/immokalee-regional-airport](https://www.colliercountyfl.gov/government/growth-managemen)

**Identifier** IMM  
**Latitude** 26-26.023 N  
**Longitude** 81-24.029 W  
**Elevation** 37.1 ft  
**From City** 1 Miles NE  
**Sectional** Miami  
**Hi Chart** H-8H  
**Lo Chart** L-23C



Runway	Surface	Length	Width	Lighting			VGSI
				Runway	Approach		
09/27 18/36	Asph Asph	5,000ft 4,550ft	100ft 150ft	MIRL MIRL	REIL / REIL REIL / REIL	P4L/P4L P4L/P4L	
Airport Remarks	See Airport Facility Directory remarks and current NOTAMS. Crop dusting ops during daylight. Operations on turf areas of airport not authorized. Banner towing/ultralight ops in vicinity of airport. FBO after hours (239) 657-9003. Clearance delivery w/ Ft. Myers (239) 768-1377 or Miami center (305) 716-1731.						
ATIS	CTAF	UNICOM	GND CON	TOWER	APP CON	CLNC DEL	DEP CON
122.900				124.125 134.750			124.125 134.750
WEATHER 1-800-WX-BRIEF		ASOS / AWOS				Services	
		118.525	239-657-2038	Airframe	YES	Telephone	YES
Fixed Base Operator			Telephone	Electronics	NO	Lodging	YES
Immokalee Airport			239-657-9003	Powerplant	YES	Dining	YES
				Rental Car	YES	Taxi	NO
				FUEL	100LL, Jet A, Jet A1+		
				ATTENDED (Month/Day/Hr)	ALL/ALL/0800-1700		



# Indiantown / Martin Indiantown Airport

**Owner** Indiantown International, Inc  
**Manager** Clyde Dawson  
**Address** 20654 SW Citrus Blvd  
 Indiantown, FL 34956  
**Phone** 772-597-5800  
**E-Mail** dawsonx58@gmail.com  
**Website**

**Fax**

**Identifier** X58  
**Latitude** 27-02.250 N  
**Longitude** 80-26.460 W  
**Elevation** 30 ft  
**From City** 2 Miles NE  
**Sectional** Miami  
**Hi Chart**  
**Lo Chart**



Runway	Surface	Length	Width	Lighting			VGSI	
				Runway	Approach			
13/31	Turf	5,512ft	95ft	N/N				
Airport Remarks	See Airport Facility Directory remarks and current NOTAMS. No touch & go landings. PPR for transient aircraft training. Standing water runway edges after rain. Landing fee currently in effect. \$10 landing fee waived w/ fuel purchase. Fixed wing aircraft only. Clearance available w/ Palm Beach at (561) 275-1430.							
ATIS	CTAF	UNICOM	GND CON	TOWER	APP CON	CLNC DEL	DEP CON	
123.000		123.000						
WEATHER		ASOS / AWOS			Services			
1-800-WX-BRIEF				Airframe	YES	Telephone	YES	
Fixed Base Operator				Telephone	Electronics	NO	Lodging	YES
X-58, Inc				772-597-5800	Powerplant	YES	Dining	YES
					Rental Car	NO	Taxi	NO
					FUEL	100LL		
					ATTENDED (Month/Day/Hr)	UNATNDD		

## Inverness / Citrus Inverness Airport

**Owner** Citrus County  
**Manager** Andrew Chan  
**Address** 4250 S Airport Rd  
 Inverness, FL 34450  
**Phone** 407-734-1442  
**E-Mail** andy@flyrra.com  
**Website** [https://www.citrusbocc.com/departments/public\\_works/engineering/aviation\\_section/inverness\\_airport.php](https://www.citrusbocc.com/departments/public_works/engineering/aviation_section/inverness_airport.php)

**Fax**

**Identifier** INF  
**Latitude** 28-48.217 N  
**Longitude** 82-19.097 W  
**Elevation** 65 ft  
**From City** 2 Miles SE  
**Sectional** Jacksonville  
**Hi Chart** H-8H  
**Lo Chart** L-21D, 24F



Runway	Surface	Length	Width	Lighting			VGSI	
				Runway	Approach			
01/19	Asph	5,000ft	75ft	MIRL	REIL / REIL		P4L/P4L	
Airport Remarks	See Airport Facility Directory remarks and current NOTAMS. Right traffic Rwy 01. Fuel Available 24hrs with credit card. 300' tower 1 mile NNW Rwy 19 threshold. Clearance delivery available w/ JAX approach at (904) 741-0284.							
ATIS	CTAF	UNICOM	GND CON	TOWER	APP CON	CLNC DEL	DEP CON	
122.725		122.725		118.600			118.600	
WEATHER		ASOS / AWOS			Services			
1-800-WX-BRIEF		119.975	352-560-6012		Airframe	YES	Telephone	YES
Fixed Base Operator					Electronics	YES	Lodging	YES
					Powerplant	NO	Dining	YES
Right Rudder Aviation					Rental Car	YES	Taxi	YES
					FUEL	100LL, Jet A1+		
					ATTENDED (Month/Day/Hr)	ALL/ALL/0700-1900		

## Jacksonville / Duval Cecil Airport

**Owner** Jacksonville Aviation Authority  
**Manager** Matt Bocchino  
**Address** 13365 Simpson Way  
 Jacksonville, FL 32221-5522  
**Phone** 904-573-1600 **Fax**  
**E-Mail** matt.bocchino@cecilairport.com  
**Website** <https://www.flyjacksonville.com/Home.aspx?sMP=CECIL>

**Identifier** VQQ  
**Latitude** 30-13.127 N  
**Longitude** 81-52.630 W  
**Elevation** 80 ft  
**From City** 13 Miles SW  
**Sectional** Jacksonville  
**Hi Chart** H-8H,12F,A  
**Lo Chart** L-21D,24G



Runway	Surface	Length	Width	Lighting		VGSI	
				Runway	Approach		
09L/27R	Asph/Conc	4,439ft	200ft			N/N	
09R/27L	Asph/Conc	8,003ft	200ft	HIRL	MALSR / REIL	P4L/P4L	
18L/36R	Asph/Conc	12,503ft	200ft	HIRL	REIL / MALSR	P4L/P4L	
18R/36L	Asph/Conc	8,002ft	200ft			N/N	
Airport Remarks	See Airport Facility Directory remarks and current NOTAMS. Wildlife in vicinity of airport. RWY 9L/27R restricted to fixed wing aircraft 12500 lbs and below. GCO available on 135.075. Clearance delivery available w/ Jax approach when ATC closed at (904) 845-1592.						
ATIS	CTAF	UNICOM	GND CON	TOWER	APP CON	CLNC DEL	DEP CON
125.275	126.100	130.925	121.625	126.100	127.775	123.975	127.775
WEATHER 1-800-WX-BRIEF		ASOS / AWOS			Services		
		125.275	904-778-6934	Airframe	YES	Telephone	YES
Fixed Base Operator		Telephone		Electronics	YES	Lodging	YES
Million Air		904-317-6550		Powerplant	YES	Dining	YES
				Rental Car	YES	Taxi	YES
				FUEL	100LL, Jet A1+		
				ATTENDED (Month/Day/Hr)			



# Jacksonville / Duval Herlong Recreational Airport

**Owner** Jacksonville Aviation Authority  
**Manager** Sarah Matson FMP  
**Address** 9300 Normandy Blvd, Ste 400  
 Jacksonville, FL 32221-5522  
**Phone** 904-783-2805 **Fax**  
**E-Mail** sarah.matson@flyherlong.com  
**Website** <https://www.flyjacksonville.com/Home.aspx?sMP=Herlong>

**Identifier** HEG  
**Latitude** 30-16.667 N  
**Longitude** 81-48.357 W  
**Elevation** 86 ft  
**From City** 8 Miles SW  
**Sectional** Jacksonville  
**Hi Chart**  
**Lo Chart** L-21D, 24G, A



Runway	Surface	Length	Width	Lighting			VGSI
				Runway	Approach		
07/25 11/29	Asph Asph	3,999ft 3,500ft	100ft 100ft	MIRL MIRL			P2L/P2L P2L/P2L
Airport Remarks	See Airport Facility Directory remarks and current NOTAMS. Parachute jumping. Ultralight & glider activity on & in vicinity of airport. Clearance delivery available on GCO 121.725 or with JAX center (904) 741-0284.						
ATIS	CTAF	UNICOM	GND CON	TOWER	APP CON	CLNC DEL	DEP CON
123.000		123.000		127.775		121.725	127.775
WEATHER 1-800-WX-BRIEF		ASOS / AWOS 119.275      904-695-0334		Airframe		YES	Telephone      YES
Fixed Base Operator      Telephone				Electronics	YES	Lodging	YES
				Powerplant	YES	Dining	YES
First Coast Flight Center      904-783-2805				Rental Car	YES	Taxi	YES
				FUEL	100LL, Jet A		
				ATTENDED (Month/Day/Hr)	ALL/ALL/0630-1930		



# Jacksonville / Duval Jacksonville Executive At Craig Airport

**Owner** Jacksonville Aviation Authority  
**Manager** Rolf Riechmann  
**Address** 10968 Craig Blvd, Bldg 1  
 Jacksonville, FL 32225  
**Phone** 904-641-7666 **Fax** 904-741-2011  
**E-Mail** rolf.riechmann@flyherlong.com  
**Website** <https://www.flyjacksonville.com/Home.aspx?sMP=JAXEX>

**Identifier** CRG  
**Latitude** 30-20.180 N  
**Longitude** 81-30.867 W  
**Elevation** 41 ft  
**From City** 8 Miles E  
**Sectional** Jacksonville  
**Hi Chart**  
**Lo Chart** L-21D, 24G, A



Runway	Surface	Length	Width	Lighting			VGSI	
				Runway	Approach			
05/23 14/32	Asph Asph	4,004ft 4,008ft	100ft 100ft	MIRL HIRL	/ REIL REIL / MALSR		P4L/P4L P4L/P4L	
Airport Remarks	See Airport Facility Directory remarks and current NOTAMS. Birds and wildlife on & in vicinity of airport. Banner towing on weekends & special events. Noise abatement procedures.							
ATIS	CTAF	UNICOM	GND CON	TOWER	APP CON	CLNC DEL	DEP CON	
125.400	132.100	122.950	121.800	132.100	124.900	118.350	124.900 132.775	
WEATHER 1-800-WX-BRIEF		ASOS / AWOS 125.400      904-646-4670		Airframe		YES	Telephone	YES
Fixed Base Operator				Electronics		YES	Lodging	YES
				Powerplant		YES	Dining	YES
Sky Harbor Aviation Craig Air Center				Rental Car		YES	Taxi	YES
				FUEL		100LL, Jet A		
				ATTENDED (Month/Day/Hr)		ALL/MON-FRI/0600-2300 ALL/SAT-SUN/0600-2200		

# Jacksonville / Duval Jacksonville International Airport

**Owner** Jacksonville Aviation Authority  
**Manager** Terry Dlugos AAE, MBA  
**Address** 2400 Yankee Clipper Dr  
 Jacksonville, FL 32218  
**Phone** 904-741-2000  
**E-Mail** terry.dlugos@flyjax.com  
**Website** https://www.flyjax.com/Home.aspx

**Fax** 904-741-2039

**Identifier** JAX  
**Latitude** 30-29.643 N  
**Longitude** 81-41.271 W  
**Elevation** 29.6 ft  
**From City** 9 Miles N  
**Sectional** Jacksonville  
**Hi Chart** H-8H, 12F  
**Lo Chart** L-21D, 24G, A



Runway	Surface	Length	Width	Lighting			VGSI
				Runway	Approach		
08/26 14/32	Conc Conc	10,000ft 7,701ft	150ft 150ft	HIRL HIRL	ALSF2 / MALSR MALSR / REIL		P4L/P4R P4L/P4L
Airport Remarks	See Airport Facility Directory remarks and current NOTAMS. Wildlife on and in vicinity of airport. BAK-14 Aircraft Cable arresting system available. 6HR PPR for GA international arrivals call: (904) 741-2020. RC aircraft activity 3.5 NM NNW of airport. Wingspan limitations.						
ATIS	CTAF	UNICOM	GND CON	TOWER	APP CON	CLNC DEL	DEP CON
125.850		122.950	121.900	118.300	127.000 121.300	119.500	124.900 127.775
WEATHER 1-800-WX-BRIEF		ASOS / AWOS 125.850      904-741-4304			Services Airframe YES Telephone YES		
Fixed Base Operator				Electronics	YES	Lodging	YES
				Powerplant	YES	Dining	YES
Signature Flight Support Sheltair				Rental Car	YES	Taxi	YES
				FUEL	100LL, Jet A		
				ATTENDED (Month/Day/Hr)	ALL/ALL/ALL		

# Key West / Monroe Key West International Airport

**Owner** Monroe County  
**Manager** Richard Strickland CM  
**Address** 3491 S Roosevelt Blvd  
 Key West, FL 33040  
**Phone** 305-809-5200 **Fax**  
**E-Mail** strickland-richard@monroecounty-fl.gov  
**Website** https://eyw.com/

**Identifier** EYW  
**Latitude** 24-33.367 N  
**Longitude** 81-45.597 W  
**Elevation** 3.4 ft  
**From City** 2 Miles E  
**Sectional** Miami  
**Hi Chart**  
**Lo Chart** L-21D, 23C



Runway	Surface	Length	Width	Lighting		VGSI	
				Runway	Approach		
09/27	Asph	5,076ft	100ft	MIRL	REIL / REIL	P4L/P4R	
Airport Remarks	See Airport Facility Directory remarks and current NOTAMS. Right traffic Rwy 09. Birds on & in vicinity of airport. Restricted Area R-2916 14nm NE up to 14,000 ft. Noise abatement procedures. Wingspan restrictions. Military traffic S & E of airport. Clearance delivery available w/ Miami (305) 716-1731.						
ATIS	CTAF	UNICOM	GND CON	TOWER	APP CON	CLNC DEL	DEP CON
119.675	118.200	122.950	121.900	118.200	124.025 133.500	121.900	124.025 133.500
WEATHER 1-800-WX-BRIEF		ASOS / AWOS			Services		
		119.675	305-292-4046	Airframe	YES	Telephone	YES
Fixed Base Operator		Telephone		Electronics	NO	Lodging	YES
				Powerplant	YES	Dining	YES
Signature Flight Support		305-296-5422		Rental Car	YES	Taxi	YES
				FUEL	100LL, Jet A		
				ATTENDED (Month/Day/Hr)	ALL/ALL/0700-2300		



# Keystone Heights / Bradford Keystone Heights Airport

**Owner** Keystone Airpark Authority  
**Manager** Maria Searcy  
**Address** 7150 Airport Rd  
 Starke, FL 32091-9347  
**Phone** 352-473-0031  
**E-Mail** msearcy@keystoneairport.com  
**Website** https://keystoneairport.com/

**Fax** 352-473-4251

**Identifier** 42J  
**Latitude** 29-50.685 N  
**Longitude** 82-02.852 W  
**Elevation** 196 ft  
**From City** 3 Miles N  
**Sectional** Jacksonville  
**Hi Chart** H-8H, 12F  
**Lo Chart** L-21D, 24G



Runway	Surface	Length	Width	Lighting		VGSI	
				Runway	Approach		
05/23 11/29	Asph/Conc Asph/Conc	5,046ft 4,899ft	100ft 75ft	MIRL HIRL	REIL / REIL REIL /	P2L/P2L P2L/P2L	
Airport Remarks	See Airport Facility Directory remarks and current NOTAMS. Right traffic RWY 05 & 29. Animals on & in vicinity of airport. Restricted Area R-2903A 1.5 miles from Rwy 23 end; fly left traffic to avoid. Self-serve 100LL available 24hrs w/ credit card. Clearance delivery available w/ JAX approach at (904) 741-0284.						
ATIS	CTAF	UNICOM	GND CON	TOWER	APP CON	CLNC DEL	DEP CON
122.700		122.700		118.175		118.175	
WEATHER 1-800-WX-BRIEF		ASOS / AWOS 124.275      352-473-8273				Services	
Fixed Base Operator		Telephone		Airframe	YES	Telephone	YES
				Electronics	NO	Lodging	YES
Keystone Heights Airport Authority		352-473-0031		Powerplant	YES	Dining	YES
				Rental Car	YES	Taxi	NO
				FUEL	100LL, Jet A		
				ATTENDED (Month/Day/Hr)			

# LaBelle / Hendry La Belle Municipal Airport

**Owner** Hendry County  
**Manager** Thomas Vaughan  
**Address** 311 E Cowboy Way  
 LaBelle, FL 33935  
**Phone** 863-675-1568 **Fax** 863-675-2156  
**E-Mail** tvaughan@hendryfla.net  
**Website** https://www.hendryfla.net/county\_engineer/labelle.php

**Identifier** X14  
**Latitude** 26-44.434 N  
**Longitude** 81-25.697 W  
**Elevation** 20 ft  
**From City** 1 Miles S  
**Sectional** Miami  
**Hi Chart** H-8H  
**Lo Chart** L-21D, 23C



Runway	Surface	Length	Width	Lighting			VGSI	
				Runway	Approach			
14/32	Asph	5,254ft	75ft	MIRL	REIL / REIL		P4L/P4L	
Airport Remarks	See Airport Facility Directory remarks and current NOTAMS. Automated UNICOM. Glider activity within 5nm of airport up to 6000 ft. Fuel available 24hrs w/ credit card. Clearance delivery available w/ Ft. Myers (239) 768-1377 or Miami center (305) 716-1731.							
ATIS	CTAF	UNICOM	GND CON	TOWER	APP CON	CLNC DEL	DEP CON	
122.800		122.800			126.800 134.750		126.800 134.750	
WEATHER 1-800-WX-BRIEF		ASOS / AWOS			Services			
				Airframe	YES	Telephone	YES	
Fixed Base Operator				Telephone	Electronics	YES	Lodging	YES
La Belle Airport				863-675-1568	Powerplant	YES	Dining	YES
					Rental Car	NO	Taxi	NO
					FUEL	100LL, Jet A		
				ATTENDED (Month/Day/Hr)	All/Mondav-Fridav/0800-1700			

# Lake City / Columbia Lake City Gateway Airport

**Owner** City of Lake City  
**Manager** Demetrius Johnson  
**Address** 3524 E US Hwy 90  
 Lake City, FL 32055  
**Phone** 386-752-1066 **Fax**  
**E-Mail** johnsond@lcfcla.com  
**Website** <https://www.lcfcla.com/airport/page/airport>

**Identifier** LCQ  
**Latitude** 30-10.922 N  
**Longitude** 82-34.616 W  
**Elevation** 201 ft  
**From City** 3 Miles E  
**Sectional** Jacksonville  
**Hi Chart** H-8H, 12F  
**Lo Chart** L-21D, 24G



Runway	Surface	Length	Width	Lighting			VGSI		
				Runway	Approach				
05/23 10/28	Asph Asph	4,000ft 8,003ft	75ft 150ft	MIRL MIRL	REIL / REIL		N/N P2L/P2L		
See Airport Facility Directory remarks and current NOTAMS. Right traffic Rwy 28. Helicopters advised to taxi on paved areas only. Clearance delivery available w/ JAX center at (904) 845-1592.									
Airport Remarks	ATIS	CTAF	UNICOM	GND CON	TOWER	APP CON	CLNC DEL	DEP CON	
	119.200	122.950	121.900	119.200	125.375	125.375			
WEATHER 1-800-WX-BRIEF		ASOS / AWOS				Services			
		120.675	386-754-9366		Airframe	YES	Telephone	YES	
Fixed Base Operator				Telephone		Electronics	NO	Lodging	YES
Lake City Gateway FBO				386-752-1066		Powerplant	YES	Dining	YES
						Rental Car	YES	Taxi	YES
						FUEL	100LL, Jet A		
				ATTENDED (Month/Day/Hr)		ALL/ALL/0800-1800			

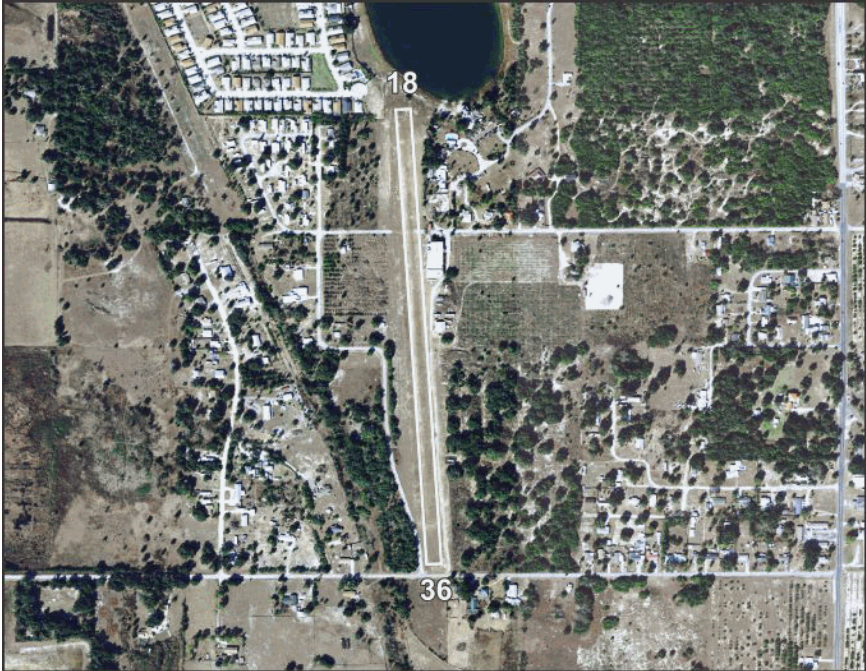


# Lake Wales / Polk Chalet Suzanne Air Strip

**Owner** Chalet Suzanne Aviation, Inc  
**Manager** Denise Hinshaw  
**Address** 380 W Starr Av  
 Lake Wales, FL 33859  
**Phone** 863-676-6011  
**E-Mail** denise@chaletsuzanne.com  
**Website**

**Fax**

**Identifier** X25  
**Latitude** 27-57.228 N  
**Longitude** 81-36.085 W  
**Elevation** 130 ft  
**From City** 3 Miles N  
**Sectional** Miami  
**Hi Chart**  
**Lo Chart**



Runway	Surface	Length	Width	Lighting			VGSI
				Runway	Approach		
18/36	Turf	2,313ft	60ft	NSTD			N/N
Airport Remarks	See Airport Facility Directory remarks and current NOTAMS. For attendant after hours call (863) 676-6011. Non-Standard Runway lights. Clearance delivery available w/ Miami Center (305) 716-1731.						
ATIS	CTAF	UNICOM	GND CON	TOWER	APP CON	CLNC DEL	DEP CON
122.800                      122.800							
WEATHER 1-800-WX-BRIEF		ASOS / AWOS			Services		
				Airframe	YES	Telephone	YES
Fixed Base Operator                      Telephone				Electronics	NO	Lodging	NO
				Powerplant	YES	Dining	NO
				Rental Car	NO	Taxi	NO
				FUEL			
				ATTENDED (Month/Day/Hr)			ALL/ALL/0800-2100

# Lake Wales / Polk Lake Wales Municipal Airport

**Owner** Lake Wales Airport Authority  
**Manager** Amanda Kirby  
**Address** 450 Airport Rd S  
 Lake Wales, FL 33859-1320  
**Phone** 863-678-0080  
**E-Mail** akirby@lakewalesfl.gov  
**Website** https://www.lakewalesfl.gov/airport

**Fax**

**Identifier** X07  
**Latitude** 27-53.593 N  
**Longitude** 81-37.288 W  
**Elevation** 126.7 ft  
**From City** 2 Miles W  
**Sectional** Miami  
**Hi Chart**  
**Lo Chart** L-21D, 24F



Runway	Surface	Length	Width	Lighting			VGSI	
				Runway	Approach			
06/24 17/35	Asph Asph	5,400ft 3,860ft	100ft 75ft	MIRL	REIL / REIL		P4L/P4L P2R/P2L	
Airport Remarks	See Airport Facility Directory remarks and current NOTAMS. Parachute jumping. Ultralight activity on & in vicinity of airport. Fuel available 24hrs w/ credit card. Clearance delivery available w/ Miami Center (305) 716-1731.							
ATIS	CTAF	UNICOM	GND CON	TOWER	APP CON	CLNC DEL	DEP CON	
122.800		122.800		134.550			134.550	
WEATHER 1-800-WX-BRIEF		ASOS / AWOS 124.225863-678-1334		Airframe		NO	TelephoneYES	
Fixed Base Operator				Telephone		Electronics	NO	LodgingYES
City of Lake Wales				863-678-0080		Powerplant	NO	DiningYES
						Rental Car	YES	TaxiYES
						FUEL	100LL, Jet A	
				ATTENDED (Month/Day/Hr)				

# Lakeland / Polk Lakeland Linder International Airport

**Owner** City of Lakeland  
**Manager** Kris Hallstrand  
**Address** 3900 Don Emerson Dr, Ste 210  
 Lakeland, FL 33811  
**Phone** 863-834-3298 **Fax**  
**E-Mail** kris.hallstrand@lakelandgov.net  
**Website** https://www.flylakeland.com/

**Identifier** LAL  
**Latitude** 27-59.258 N  
**Longitude** 82-01.140 W  
**Elevation** 142 ft  
**From City** 4 Miles SW  
**Sectional** Miami  
**Hi Chart** H-8H  
**Lo Chart** L-21D, 24F



Runway	Surface	Length	Width	Lighting		VGSI	
				Runway	Approach		
05/23 08/26 10/28	Asph Turf Asph	5,000ft 2,208ft 8,499ft	150ft 60ft 150ft	HIRL  HIRL	  ALS F2 /	P4L/P4L N/N P4R/P4L	
Airport Remarks	See Airport Facility Directory remarks and current NOTAMS. Extensive bird activity on & in vicinity of airport. RWY 8/26 daytime VFR only with PPR (863) 834-4911. Parachute jumping w/in 5 nm.						
ATIS	CTAF	UNICOM	GND CON	TOWER	APP CON	CLNC DEL	DEP CON
118.025	124.500	122.950	121.400	124.500	120.650 119.900		120.650 119.900
WEATHER 1-800-WX-BRIEF		ASOS / AWOS 118.025      863-834-2030			Services		
Fixed Base Operator				Airframe	YES	Telephone	YES
				Electronics	YES	Lodging	YES
				Powerplant	YES	Dining	YES
				Rental Car	YES	Taxi	YES
				FUEL	100LL, Jet A		
				ATTENDED (Month/Day/Hr)	ALL/ALL/0600-2200		



# Lakeland / Polk South Lakeland Airport

**Owner** South Lakeland Airport, LLC  
**Manager** Dacia Hsueh  
**Address** 7500 Coronet Rd  
Mulberry, FL 33860-8307  
**Phone** 863-417-2177  
**E-Mail** dacia@iflyairplanes.com  
**Website**

**Fax**

**Identifier** X49  
**Latitude** 27-56.001 N  
**Longitude** 82-02.638 W  
**Elevation** 110 ft  
**From City** 1 Miles S  
**Sectional** Miami  
**Hi Chart**  
**Lo Chart**



Runway	Surface	Length	Width	Lighting		VGSI	
				Runway	Approach		
14/32	Turf	1,960ft	115ft			N/N	
Airport Remarks	See Airport Facility Directory remarks and current NOTAMS. Right traffic Rwy 14. PPR required for skydiving, powered parachute, & gyro ops. No night time ops. Turf runways may hold water after rain. Airport is emergency medical evac site. Clearance delivery w/ Tampa (813) 878-2528.						
ATIS	CTAF	UNICOM	GND CON	TOWER	APP CON	CLNC DEL	DEP CON
122.900							
WEATHER 1-800-WX-BRIEF		ASOS / AWOS			Services		
				Airframe	YES	Telephone	YES
Fixed Base Operator				Electronics	NO	Lodging	YES
				Powerplant	NO	Dining	YES
				Rental Car	NO	Taxi	NO
				FUEL			
				ATTENDED (Month/Day/Hr)			

# Leesburg / Lake Leesburg International Airport

**Owner** City of Leesburg  
**Manager** Tracey Dean  
**Address** 8807 Airport Blvd  
 Leesburg, FL 34788  
**Phone** 352-728-9801 **Fax**  
**E-Mail** tracey.dean@leesburgflorida.gov  
**Website** https://www.leesburgflorida.gov/government/departments/airport/index.php

**Identifier** LEE  
**Latitude** 28-49.373 N  
**Longitude** 81-48.505 W  
**Elevation** 77 ft  
**From City** 3 Miles NE  
**Sectional** Jacksonville  
**Hi Chart** H-8H  
**Lo Chart** L-21D, 24F



Runway	Surface	Length	Width	Lighting		VGSI	
				Runway	Approach		
03W/21W 04/22 13/31	Water Asph Asph	15,000ft 4,957ft 6,300ft	2,000ft 100ft 100ft	HIRL HIRL	REIL / REIL	P4L / P4R P4L / P4L	
Airport Remarks	See Airport Facility Directory remarks and current NOTAMS. When ATC CLSD clearance delivery on GCO or w/ Orlando approach (407) 825-3398. 24hr Self Serve Fuel Available. 03W/21W water runway on Lake Harris with seaplane ramp/dock. Berm 68' feet before RWY 31. Customs user fee facility.						
ATIS	CTAF	UNICOM	GND CON	TOWER	APP CON	CLNC DEL	DEP CON
134.325	119.350	122.725	121.725	119.350	120.225 135.300	120.225	120.225 135.300
WEATHER 1-800-WX-BRIEF		ASOS / AWOS			Services		
		134.325	352-787-1565	Airframe	YES	Telephone	YES
Fixed Base Operator		Telephone		Electronics	YES	Lodging	NO
Sunair Aviation		352-787-2211		Powerplant	YES	Dining	NO
				Rental Car	YES	Taxi	YES
				FUEL	100LL, Jet A		
				ATTENDED (Month/Day/Hr)	ALL/ALL/0700-1900		

# Live Oak / Suwannee Suwannee County Airport

**Owner** Suwannee County  
**Manager** Greg Scott  
**Address** 13302 80th Ter  
 Live Oak, FL 32060  
**Phone** 386-362-4200  
**E-Mail** wgscott@suwanneeparks.com  
**Website** https://suwanneecountyfl.gov/airport/

**Fax** 386-362-1032

**Identifier** 24J  
**Latitude** 30-18.023 N  
**Longitude** 83-01.463 W  
**Elevation** 103 ft  
**From City** 2 Miles W  
**Sectional** Jacksonville  
**Hi Chart**  
**Lo Chart** L-21D, 24G



Runway	Surface	Length	Width	Lighting			VGSI	
				Runway	Approach			
07/25	Asph	4,005ft	75ft	MIRL	REIL / REIL		P2L/P2L	
Airport Remarks	See Airport Facility Directory remarks and current NOTAMS. Right traffic Runway 25. Clearance delivery available w/ JAX center at (904) 845-1592.							
ATIS	CTAF	UNICOM	GND CON	TOWER	APP CON	CLNC DEL	DEP CON	
122.800		122.800		125.375			125.375	
WEATHER		ASOS / AWOS			Services			
1-800-WX-BRIEF		118.225	386-362-1731		Airframe	YES	Telephone	YES
Fixed Base Operator				Telephone	Electronics	YES	Lodging	YES
Suwannee County				386-362-4200	Powerplant	YES	Dining	YES
					Rental Car	YES	Taxi	YES
					FUEL	100LL, Jet A1+		
					ATTENDED (Month/Day/Hr)	ALL/MON-SAT/0800-1800		



# Marathon / Monroe The Florida Keys Marathon International Airport

**Owner** Monroe County  
**Manager** Richard Strickland CM  
**Address** 9400 Overseas Hwy, Ste 200  
 Marathon, FL 33050  
**Phone** 305-289-6060 **Fax**  
**E-Mail** strickland-richard@monroecounty-fl.gov  
**Website** <https://www.monroecounty-fl.gov/109/Florida-Keys-Marathon-International-Airport>

**Identifier** MTH  
**Latitude** 24-43.571 N  
**Longitude** 81-03.082 W  
**Elevation** 5 ft  
**From City** 3 Miles E  
**Sectional** Miami  
**Hi Chart** H-81  
**Lo Chart** L-23C



Runway	Surface	Length	Width	Lighting			VGSI
				Runway	Approach		
07/25	Asph	5,008ft	100ft	MIRL	REIL /		P4L/P4L
Airport Remarks	See Airport Facility Directory remarks and current NOTAMS. Extremely noise sensitive area. Noise abatement procedures. Birds on & in vicinity of airport. USCBP user fee facility open WED-SUN 1400-2130Z. USCBP (305) 289-2029. Aircraft wingspan restrictions. Clearance delivery available w/ Miami (305) 716-1731.						
ATIS	CTAF	UNICOM	GND CON	TOWER	APP CON	CLNC DEL	DEP CON
122.975		122.975		133.500			133.500
WEATHER 1-800-WX-BRIEF		ASOS / AWOS 135.525305-743-8373				Services	
Fixed Base OperatorTelephone  Marathon Jet Center305-743-1995 Marathon General Aviation305-743-4222				Airframe	YES	Telephone	YES
				Electronics	NO	Lodging	YES
				Powerplant	YES	Dining	YES
				Rental Car	YES	Taxi	YES
				FUEL	100LL, Jet A1+		
				ATTENDED (Month/Day/Hr)	ALL/ALL/0800-1800		

# Marco Island / Collier Marco Island Executive Airport

**Owner** Collier County Airport Authority  
**Manager** Andrew Bennett  
**Address** 2005 Mainsail Dr  
 Naples, FL 34114  
**Phone** 239-394-3355 **Fax**  
**E-Mail** andrew.bennett@colliercountyfl.gov  
**Website** <https://www.colliercountyfl.gov/government/growth-management/divisions/airport-authority/marco-island-executive-airport>

**Identifier** MKY  
**Latitude** 25-59.703 N  
**Longitude** 81-40.352 W  
**Elevation** 5 ft  
**From City** 4 Miles NE  
**Sectional** Miami  
**Hi Chart** H-8I  
**Lo Chart** L-23B, 21D



Runway	Surface	Length	Width	Lighting			VGSI
				Runway	Approach		
17/35	Asph	5,000ft	100ft	MIRL	REIL / REIL		P4L/P4L
Airport Remarks	See Airport Facility Directory remarks and current NOTAMS. Right traffic Rwy 35. For FBO services after hrs (239) 394-3355. Numerous birds/wildlife and banner towing on and in vicinity of airport. Noise abatement procedures. Clearance delivery available w/ Ft Myers (239) 768-1377 or Miami (305) 716-1731.						
ATIS	CTAF	UNICOM	GND CON	TOWER	APP CON	CLNC DEL	DEP CON
122.700		122.700			124.125 134.750	120.800	124.125 134.750
WEATHER 1-800-WX-BRIEF		ASOS / AWOS 120.075      239-394-8187			Services		
				Airframe	YES	Telephone	YES
Fixed Base Operator		Telephone Marco Island Executive Airport      239-394-3355		Electronics	NO	Lodging	NO
				Powerplant	YES	Dining	NO
				Rental Car	YES	Taxi	YES
				FUEL	100LL, Jet A		
				ATTENDED (Month/Day/Hr)	ALL/ALL/0700-1900		

# Marianna / Jackson Marianna Municipal Airport

**Owner** Marianna Municipal Airport Development Authority  
**Manager** Clay Wells  
**Address** 3689 Industrial Park Dr  
 Marianna, FL 32446  
**Phone** 850-482-2281 **Fax**  
**E-Mail** cwells@mariannafli.city  
**Website** https://www.cityofmarianna.com/airport

**Identifier** MAI  
**Latitude** 30-50.293 N  
**Longitude** 85-10.933 W  
**Elevation** 110 ft  
**From City** 4 Miles NE  
**Sectional** New Orleans  
**Hi Chart**  
**Lo Chart** L-21C, 221



Runway	Surface	Length	Width	Lighting			VGSI
				Runway	Approach		
08/26 18/36	Asph Asph	4,763ft 6,001ft	100ft 100ft	MIRL			N/N P4L/P4L
Airport Remarks	See Airport Facility Directory remarks and current NOTAMS. Military performing special helicopter operations on & in vicinity of airport. Runway 8/26 in poor condition and has a rough ride. For services after hours call (850) 898-1328.						
ATIS	CTAF	UNICOM	GND CON	TOWER	APP CON	CLNC DEL	DEP CON
123.000		123.000			133.750 134.300		133.750 134.300
WEATHER 1-800-WX-BRIEF		ASOS / AWOS 133.525      850-482-6082				Services	
Fixed Base Operator      Telephone  City of Marianna Muncpal Airport      850-482-2281				Airframe	YES	Telephone	YES
				Electronics	NO	Lodging	YES
				Powerplant	YES	Dining	YES
				Rental Car	YES	Taxi	YES
				FUEL	100LL, Jet A		
				ATTENDED (Month/Day/Hr)			



# Melbourne / Brevard Melbourne Orlando International Airport

**Owner** Melbourne Airport Authority  
**Manager** Greg Donovan AAE  
**Address** 1 Air Terminal Pkwy, Ste 220  
 Melbourne, FL 32901-1888  
**Phone** 321-723-6227  
**E-Mail** gdonovan@mlbair.com  
**Website** https://www.mlbair.com/

**Fax** 321-723-1194

**Identifier** MLB  
**Latitude** 28-06.165 N  
**Longitude** 80-38.715 W  
**Elevation** 33 ft  
**From City** 2 Miles NW  
**Sectional** Jacksonville  
**Hi Chart** H-81  
**Lo Chart** L-24F



Runway	Surface	Length	Width	Lighting		VGSI
				Runway	Approach	
05/23	Asph	3,001ft	75ft	MIRL		P2L/P2L
09L/27R	Asph	6,000ft	150ft	MIRL		P4L/P4L
09R/27L	Asph	10,181ft	150ft	HIRL	MALSR / REIL	P4L/P4L

<b>Airport Remarks</b>	See Airport Facility Directory remarks and current NOTAMS. Customs user fee airport. Touch & go ops restricted after 2100L or 2 hours after sunset, whichever is later. PPR for military air crews to use Northrop Grumman ramp.						
	<b>ATIS</b>	<b>CTAF</b>	<b>UNICOM</b>	<b>GND CON</b>	<b>TOWER</b>	<b>APP CON</b>	<b>CLNC DEL</b>
	132.550	118.200	122.950	121.900	118.200 124.050	132.650	121.900 132.650

WEATHER 1-800-WX-BRIEF	ASOS / AWOS		Services			
	132.550	321-951-7575	Airframe	YES	Telephone	YES
Fixed Base Operator	Telephone		Electronics	YES	Lodging	YES
			Powerplant	YES	Dining	YES
Atlantic Jet Center FIT Aviation, LLC Shellair Aviation MLB	321-255-7111 321-674-6501 321-956-8695		Rental Car	YES	Taxi	YES
			FUEL	100LL, Jet A		
			ATTENDED (Month/Day/Hr)	ALL/ALL/ALL		

# Merritt Island / Brevard Merritt Island Airport

**Owner** Titusville-Cocoa Airport District  
**Manager** Justin Hopman ACE  
**Address** 900 Airport Rd  
Merritt Island, FL 32952  
**Phone** 321-267-8780 **Fax** 321-383-4284  
**E-Mail** jhopman@flyspacecoast.org  
**Website** https://flyspacecoast.org/merritt-island-airport-coi/

**Identifier** COI  
**Latitude** 28-20.495 N  
**Longitude** 80-41.130 W  
**Elevation** 6 ft  
**From City**  
**Sectional** Jacksonville  
**Hi Chart**  
**Lo Chart** L-24F




Runway	Surface	Length	Width	Lighting			VGSI	
				Runway	Approach			
11/29	Asph	3,601ft	75ft	MIRL			P2L/P2L	
Airport Remarks	See Airport Facility Directory remarks and current NOTAMS. Banner towing in vicinity of airport. 24-hour helicopter ops SW ramp. Patrick AFB in close proximity. Noise abatement procedures. Clearance delivery available w/ Orlando approach at (407) 825-3398.							
ATIS	CTAF	UNICOM	GND CON	TOWER	APP CON	CLNC DEL	DEP CON	
122.975		122.975		134.950			134.950	
WEATHER		ASOS / AWOS			Services			
1-800-WX-BRIEF		119.025	321-986-8864		Airframe	YES	Telephone	YES
Fixed Base Operator				Telephone	Electronics	YES	Lodging	YES
Space Coast Aviation				321-453-2222	Powerplant	YES	Dining	YES
					Rental Car	YES	Taxi	YES
					FUEL	100LL, Jet A		
					ATTENDED (Month/Day/Hr)	ALL/ALL/0800-2000		

**Miami / Miami-Dade  
Dade-Collier Training and Transition Airport**

**Owner** Miami-Dade County  
**Manager** Elvin Hernandez  
**Address** 54575 E Tamiami Trl  
 Ochopee, FL 34141  
**Phone** 239-695-3300 **Fax** 239-695-4595  
**E-Mail** ehernandez@miami-airport.com  
**Website** https://www.miami-airport.com/dade\_collier.asp

**Identifier** TNT  
**Latitude** 25-51.708 N  
**Longitude** 80-53.820 W  
**Elevation** 13 ft  
**From City** 36 Miles W  
**Sectional** Miami  
**Hi Chart** H-8I  
**Lo Chart** L-23C



Runway	Surface	Length	Width	Lighting		VGSI	
				Runway	Approach		
09/27	Asph	10,499ft	150ft	HIRL		N/N	
Airport Remarks	See Airport Facility Directory remarks and current NOTAMS. Right traffic Rwy 27. Wildlife on & in vicinity of airport. Be alert to low flying National Park Service aircraft all quadrants, Airport closed to public except by PPR w/ Aviation Dept (305) 869-1660. Clearance delivery available w/ Miami approach (305) 869-5432.						
ATIS	CTAF	UNICOM	GND CON	TOWER	APP CON	CLNC DEL	DEP CON
123.000		123.000		128.600		128.600	
WEATHER 1-800-WX-BRIEF		ASOS / AWOS 119.075      239-695-9198				Services	
Fixed Base Operator      Telephone				Airframe	NO	Telephone	YES
				Electronics	NO	Lodging	YES
				Powerplant	NO	Dining	NO
				Rental Car	NO	Taxi	NO
				FUEL			
				ATTENDED (Month/Day/Hr)			



# Miami / Miami-Dade Miami Executive Airport

**Owner** Miami-Dade County  
**Manager** Jonathan Spicer  
**Address** 12800 SW 145th Av  
 Miami, FL 33186  
**Phone** 305-869-1700 **Fax** 305-869-1780  
**E-Mail** jspicer@miami-airport.com  
**Website** https://www.miami-airport.com/kendall\_tamiami.asp

**Identifier** TMB  
**Latitude** 25-38.854 N  
**Longitude** 80-25.993 W  
**Elevation** 8 ft  
**From City** 13 Miles SW  
**Sectional** Miami  
**Hi Chart** H-81  
**Lo Chart** L-23C, A



Runway	Surface	Length	Width	Lighting		VGSI
				Runway	Approach	
09L/27R	Asph	5,003ft	150ft	MIRL		P4L/P2L
09R/27L	Asph	6,000ft	150ft	HIRL	MALSR /	P4R/P4L
13/31	Asph	4,001ft	150ft	MIRL	REIL /	P4L/N

<b>Airport Remarks</b>	See Airport Facility Directory remarks and current NOTAMS. Right traffic Rwy's 09R & 27R. Birds on & in vicinity of airport. Ag aircraft operating in vicinity of airport. Noise abatement procedures in effect. If, FSS unavailable, clearance delivery available w/ Miami (305) 869-5432.						
	<b>ATIS</b>	<b>CTAF</b>	<b>UNICOM</b>	<b>GND CON</b>	<b>TOWER</b>	<b>APP CON</b>	<b>CLNC DEL</b>
	124.000	118.900		121.700	118.900	125.500	133.000
				124.900			125.500

WEATHER 1-800-WX-BRIEF	ASOS / AWOS		Services			
	124.000	305-235-1332	Airframe	YES	Telephone	YES
Fixed Base Operator	Telephone		Electronics	YES	Lodging	YES
			Powerplant	YES	Dining	NO
Air Sal International Flight Center Reliance Aviation Miami, LLC Signature Flight Support Advanced Aircraft Center	305-251-1982 305-238-8122 305-233-0310 305-871-3105 305-259-8291		Rental Car	YES	Taxi	YES
			FUEL	100LL, Jet A		
			ATTENDED (Month/Day/Hr)	ALL/ALL/ALL		

# Miami / Miami-Dade Miami International Airport

**Owner** Miami-Dade County  
**Manager** Ken Pyatt  
**Address** 4200 NW 21st St  
 Miami, FL 33126  
**Phone** 305-876-7077  
**E-Mail** kpyatt@miami-airport.com  
**Website** https://www.miami-airport.com/

**Fax** 305-876-7630

**Identifier** MIA  
**Latitude** 25-47.722 N  
**Longitude** 80-17.407 W  
**Elevation** 9.3 ft  
**From City** 8 Miles NW  
**Sectional** Miami  
**Hi Chart** H-81  
**Lo Chart** L-23C, A




Runway	Surface	Length	Width	Lighting		VGSI	
				Runway	Approach		
08L/26R	Asph	8,600ft	150ft	HIRL	REIL / REIL	P4L/P4L	
08R/26L	Asph	10,506ft	200ft	HIRL	MALSR / MALSF	P4L/P4L	
09/27	Asph	13,016ft	150ft	HIRL	MALSR / MALSR	P4L/P4L	
12/30	Asph	9,360ft	150ft	HIRL	MALSR / MAL	P4R/P4L	
Airport Remarks	See Airport Facility Directory remarks and current NOTAMS. Right traffic Rws 09 & 26L. Birds on & in vicinity of airport. Landing Fee. No intersection departures for B757 or heavier. PPR 3 hours prior for arrivals on the GA center ramp. PPR for military traffic. ASDE-X in use, operate transponders w/ altitude reporting.						
ATIS	CTAF	UNICOM	GND CON	TOWER	APP CON	CLNC DEL	DEP CON
119.150		123.000	121.800	118.300	124.850	135.350	119.450
133.675			127.500	123.900	120.500		125.500
WEATHER 1-800-WX-BRIEF		ASOS / AWOS			Services		
		119.150	305-870-0235	Airframe	YES	Telephone	YES
Fixed Base Operator		Telephone		Electronics	YES	Lodging	YES
				Powerplant	YES	Dining	YES
Signature Flight Support		305-874-1477		Rental Car	YES	Taxi	YES
				FUEL	100,100LL, Jet A		
				ATTENDED (Month/Day/Hr)	ALL/ALL/ALL		

# Miami / Miami-Dade Miami Seaplane Base

**Owner** Chalks Airline, Inc  
**Manager** Ignacio Vega-Penichet  
**Address** 1000 MacArthur Cswy  
 Miami, FL 33132  
**Phone** 305-442-4444 **Fax**  
**E-Mail** info@miamiseaplanebase.com  
**Website** https://www.miamiseaplanebase.com/

**Identifier** X44  
**Latitude** 25-46.700 N  
**Longitude** 80-10.217 W  
**Elevation** 0 ft  
**From City** 2 Miles E  
**Sectional** Miami  
**Hi Chart**  
**Lo Chart**



Runway	Surface	Length	Width	Lighting		VGSI	
				Runway	Approach		
12W/30W	Water	15,000ft	600ft				
Airport Remarks	See Airport Facility Directory remarks and current NOTAMS. VFR only. Numerous watercraft and large passenger vessels in area. All terminal facilities private use. Large towers/buildings 3/4 mile west of base. Clearance delivery available w/ Miami approach (305) 869-5432.						
ATIS	CTAF	UNICOM	GND CON	TOWER	APP CON	CLNC DEL	DEP CON
123.025		122.800					
WEATHER 1-800-WX-BRIEF		ASOS / AWOS			Services		
				Airframe	NO	Telephone	YES
Fixed Base Operator				Electronics	NO	Lodging	YES
				Powerplant	NO	Dining	YES
				Rental Car	NO	Taxi	YES
				FUEL			
				ATTENDED (Month/Day/Hr)	ALL/ALL/DALGT		



# Miami / Miami-Dade Miami-Opa Locka Executive Airport

**Owner** Miami-Dade County  
**Manager** Elvin Hernandez  
**Address** 14201 NW 42nd Av  
 Opa-locka, FL 33054  
**Phone** 305-869-1660  
**E-Mail** ehernandez@miami-airport.com  
**Website** https://www.miami-airport.com/opalocka.asp

**Fax** 305-869-1666

**Identifier** OPF  
**Latitude** 25-54.445 N  
**Longitude** 80-16.693 W  
**Elevation** 8 ft  
**From City** 10 Miles N  
**Sectional** Miami  
**Hi Chart** H-81  
**Lo Chart** L-23C, A



Runway	Surface	Length	Width	Lighting		VGSI
				Runway	Approach	
09L/27R	Asph	8,002ft	150ft	HIRL	MALS / MALS	V4L/V4L
09R/27L	Asph	4,309ft	100ft	MIRL		V4L/P4L
12/30	Asph	6,800ft	150ft	HIRL	MALS /	P4L/P4L

<b>Airport Remarks</b>	See Airport Facility Directory remarks and current NOTAMS. Right traffic Rwy's 09R & 27R. Birds in vicinity of airport. Mandatory traffic patterns for helo & fixed wing traffic. Noise abatement procedures. Banner towing in vicinity of airport. When ATCT closed RWY 09L/27R is PPR call (305) 869-1660.						

ATIS	CTAF	UNICOM	GND CON	TOWER	APP CON	CLNC DEL	DEP CON
125.900	134.675		120.025	134.675	128.600	119.200	128.600
						119.450	

WEATHER 1-800-WX-BRIEF	ASOS / AWOS		Services			
	125.900	305-681-4063	Airframe	YES	Telephone	YES
Fixed Base Operator	Telephone		Electronics	YES	Lodging	YES
			Powerplant	YES	Dining	NO
Fontainebleau Aviation Signature Flight Support Atlantic Aviation	305-685-4646 305-687-8410 305-455-2295		Rental Car	YES	Taxi	YES
			FUEL	100LL, Jet A		
			ATTENDED (Month/Day/Hr)	ALL/ALL/ALL		

# Milton / Santa Rosa Peter Prince Field

**Owner** Santa Rosa County  
**Manager** Tina Stewart  
**Address** 5550 N Airport Rd  
Milton, FL 32583  
**Phone** 850-981-2071 **Fax**  
**E-Mail** tina@santarosa.fl.gov  
**Website** https://www.santarosa.fl.gov/202/Airport---Peter-Prince

**Identifier** 2R4  
**Latitude** 30-38.257 N  
**Longitude** 86-59.619 W  
**Elevation** 82 ft  
**From City** 3 Miles E  
**Sectional** New Orleans  
**Hi Chart**  
**Lo Chart** L-21C, 22H



Runway	Surface	Length	Width	Lighting		VGSI	
				Runway	Approach		
18/36	Asph	3,701ft	75ft	MIRL	REIL / REIL	P2L/P2L	
Airport Remarks	See Airport Facility Directory remarks and current NOTAMS. Right traffic Rwy 18. Intensive military flight training in vicinity of airport. GCO available on 121.725. Limited parking on west ramp for transient aircraft. If GCO unavailable: Jacksonville for clearance delivery at (904) 845-1592.						
ATIS	CTAF	UNICOM	GND CON	TOWER	APP CON	CLNC DEL	DEP CON
122.975		122.975		124.850		124.850	
WEATHER		ASOS / AWOS			Services		
1-800-WX-BRIEF				Airframe	YES	Telephone	YES
Fixed Base Operator				Electronics	YES	Lodging	YES
				Powerplant	YES	Dining	YES
AMS Flight School Peter Prince Aviation Center				Rental Car	YES	Taxi	YES
				FUEL	100LL, Jet A1+		
				ATTENDED (Month/Day/Hr)	ALL/ALL/0900-DUSK		

# Naples / Collier Naples Municipal Airport

**Owner** City of Naples Airport Authority  
**Manager** Christopher Rozansky CM  
**Address** 160 Aviation Dr N  
 Naples, FL 34104-3568  
**Phone** 239-643-0733  
**E-Mail** [crozansky@flynaples.com](mailto:crozansky@flynaples.com)  
**Website** <https://flynaples.com/>

**Fax**

**Identifier** APF  
**Latitude** 26-09.146 N  
**Longitude** 81-46.538 W  
**Elevation** 8.2 ft  
**From City** 2 Miles NE  
**Sectional** Miami  
**Hi Chart** H-8H  
**Lo Chart** L-21D, 23B



Runway	Surface	Length	Width	Lighting		VGSI
				Runway	Approach	
05/23	Asph	6,600ft	150ft	MIRL	REIL / REIL	P4R/P4L
14/32	Asph	5,001ft	100ft	MIRL	REIL / REIL	P4L/P4L
NE/SW	Turf	1,850ft	100ft			N/N

<b>Airport Remarks</b>	See Airport Facility Directory remarks and current NOTAMS. Right traffic Rwys 05 & 14. Use of turf Rwy SW/NE requires signed LOA. Noise sensitive area all quadrants. Noise abatement procedures. US CBP user fee facility. Clearance delivery available w/ Ft. Myers at (239) 768-1377 or Miami center (305) 716-1731.						

ATIS	CTAF	UNICOM	GND CON	TOWER	APP CON	CLNC DEL	DEP CON
134.225	128.500	128.825	121.600	128.500	124.125 134.750	118.000 124.125	124.125 134.750

WEATHER		ASOS / AWOS		Services			
1-800-WX-BRIEF		134.225	239-643-9886	Airframe	YES	Telephone	YES
Fixed Base Operator				Electronics	YES	Lodging	YES
				Powerplant	YES	Dining	NO
Naples Aviation Naples Jet Center				Rental Car	YES	Taxi	YES
				FUEL	100LL, Jet A, Jet A1+		
				ATTENDED (Month/Day/Hr)	ALL/ALL/0600-2200		



# Navarre / Santa Rosa Fort Walton Beach Airport

**Owner** Boomer Aviation, Inc  
**Manager** John Williams  
**Address** 9401 Navarre Pkwy  
 Navarre, FL 32566  
**Phone** 850-244-1313  
**E-Mail** sandywilliams@boomeraviation.com  
**Website**

**Fax** 850-314-0668

**Identifier** 1J9  
**Latitude** 30-24.394 N  
**Longitude** 86-49.748 W  
**Elevation** 22 ft  
**From City** 2 Miles E  
**Sectional** New Orleans  
**Hi Chart**  
**Lo Chart**



Runway	Surface	Length	Width	Lighting			VGSI	
				Runway	Approach			
18/36	Turf	1,878ft	60ft	N/N				
Airport Remarks	See Airport Facility Directory remarks and current NOTAMS. VFR only. All takeoffs Rwy 18; all landings Rwy 36. No helicopter operations weighing greater than 2500 lbs. Contact Eglin for clearance delivery (850) 882-9152 or (850) 882-9151.							
ATIS	CTAF	UNICOM	GND CON	TOWER	APP CON	CLNC DEL	DEP CON	
122.700                      122.700								
WEATHER 1-800-WX-BRIEF		ASOS / AWOS				Services		
Fixed Base Operator		Telephone			Airframe	NO	Telephone	NO
					Electronics	NO	Lodging	YES
					Powerplant	NO	Dining	YES
					Rental Car	NO	Taxi	YES
					FUEL			
					ATTENDED (Month/Day/Hr)	ALL/ALL/1000-DUSK		

# New Smyrna Beach / Volusia Massey Ranch Airpark

**Owner** Massey Ranch Airpark  
**Manager** Dorian Massey  
**Address** 635 Airpark Rd

Edgewater, FL 32132

**Phone** 386-428-3818

**E-Mail** dorianmassey@gmail.com

**Website** <https://www.masseyproperties.com/Massey-Ranch-Airpark-6-11.html>

**Fax**

**Identifier** X50

**Latitude** 28-58.735 N

**Longitude** 80-55.487 W

**Elevation** 12 ft

**From City** 3 Miles S

**Sectional** Jacksonville

**Hi Chart**

**Lo Chart** L-24F



Runway	Surface	Length	Width	Lighting			VGSI	
				Runway	Approach			
18/36	Asph	4,270ft	60ft	LIRL			N/N	
Airport Remarks	See Airport Facility Directory remarks and current NOTAMS. Glider, banner towing, aerobatics & parachuting activity on & in vicinity of airport. Clearance delivery available w/ DAB approach (386) 226-3939.							
ATIS	CTAF	UNICOM	GND CON	TOWER	APP CON	CLNC DEL	DEP CON	
122.700		122.700		125.350			125,350	
WEATHER 1-800-WX-BRIEF		ASOS / AWOS				Services		
Fixed Base Operator		Telephone  Airpark Aviation Center, Inc386-427-7708			Airframe	YES	Telephone	YES
					Electronics	YES	Lodging	NO
					Powerplant	YES	Dining	YES
					Rental Car	YES	Taxi	YES
					FUEL	100LL, Jet A		
					ATTENDED (Month/Day/Hr)	ALL/MON-FRI/0900-1700 ALL/SAT-SUN/I/REG		

# New Smyrna Beach / Volusia New Smyrna Beach Municipal Airport

**Owner** City of New Smyrna Beach  
**Manager** Arvin Weese  
**Address** 602 Skyline Dr  
 New Smyrna Beach, FL 32168  
**Phone** 386-410-2680 **Fax**  
**E-Mail** aweese@cityofnsb.com  
**Website** https://www.cityofnsb.com/1275/Airport-EVB

**Identifier** EVB  
**Latitude** 29-03.342 N  
**Longitude** 80-56.935 W  
**Elevation** 12 ft  
**From City** 3 Miles NW  
**Sectional** Jacksonville  
**Hi Chart** H-8H  
**Lo Chart** L-24F



Runway	Surface	Length	Width	Lighting		VGSI	
				Runway	Approach		
02/20 07/25 11/29	Asph Asph Asph	4,000ft 5,000ft 4,319ft	100ft 75ft 75ft	MIRL MIRL		N/N P4L/P4L P4L/P4L	
Airport Remarks	See Airport Facility Directory remarks and current NOTAMS. Airport closed for ultralights except by prior permission. Birds on & in vicinity of airport. Noise abatement procedures. Clearance delivery available w/ DAB approach at (386) 226-3939 when ATCT closed.						
ATIS	CTAF	UNICOM	GND CON	TOWER	APP CON	CLNC DEL	DEP CON
124.625	119.675	122.950	121.325	119.675	125.350		125.350
WEATHER		ASOS / AWOS			Services		
1-800-WX-BRIEF		124.625	386-409-4705	Airframe	YES	Telephone	YES
Fixed Base Operator			Telephone	Electronics	YES	Lodging	YES
Epic Aviation Flight Academy AirGate Aviation Inc City of New Smyrna Beach			386-409-5583 386-478-0600 386-410-2680	Powerplant	YES	Dining	YES
				Rental Car	YES	Taxi	YES
				FUEL	100LL, Jet A		
				ATTENDED (Month/Day/Hr)	ALL/ALL/0700-2200		



**Ocala / Marion  
Ocala International-Jim Taylor Field**

**Owner** City of Ocala  
**Manager** Matthew Grow  
**Address** 1770 SW 60th Av, Ste 600  
 Ocala, FL 34474-1270  
**Phone** 352-629-8377  
**E-Mail** mgrow@ocalafl.org  
**Website** https://www.ocalafl.org/government/city-departments-i-z/ocala-i  
 nternational-airport

**Fax** 352-861-2227

**Identifier** OCF  
**Latitude** 29-10.313 N  
**Longitude** 82-13.447 W  
**Elevation** 89.7 ft  
**From City** 4 Miles W  
**Sectional** Jacksonville  
**Hi Chart** H-8H  
**Lo Chart** L-21D, 24F



Runway	Surface	Length	Width	Lighting		VGSI	
				Runway	Approach		
08/26 18/36	Asph Asph	3,009ft 7,467ft	50ft 150ft	HIRL / MALSR		N/N P4L/P4L	
Airport Remarks	See Airport Facility Directory remarks and current NOTAMS. Rwy 36 designated calm wind runway. Customs service unavailable. Noise abatement procedures RWY 18. FBO after hours (352) 682-3911. Clearance delivery available w/ Jacksonville approach (904) 741-0284.						
ATIS	CTAF	UNICOM	GND CON	TOWER	APP CON	CLNC DEL	DEP CON
128.125	119.250		121.400	119.250	118.600		118.600
WEATHER 1-800-WX-BRIEF		ASOS / AWOS			Services		
		128.125	352-237-8525	Airframe	YES	Telephone	YES
Fixed Base Operator				Electronics	YES	Lodging	YES
				Powerplant	YES	Dining	YES
				Rental Car	YES	Taxi	YES
Sheltair				FUEL	100LL, Jet A1+		
				ATTENDED (Month/Day/Hr)	ALL/ALL/0730-2000		

# Okeechobee / Okeechobee Okeechobee County Airport

**Owner** Okeechobee County  
**Manager** John Hurst  
**Address** 2800 NW 20th Trl  
 Okeechobee, FL 34972  
**Phone** 863-467-5505  
**E-Mail** [jhurst@co.okeechobee.fl.us](mailto:jhurst@co.okeechobee.fl.us)  
**Website** <https://www.co.okeechobee.fl.us/departments/airport-industrial-park>

**Fax** 863-467-3838

**Identifier** OBE  
**Latitude** 27-15.995 N  
**Longitude** 80-51.023 W  
**Elevation** 33.4 ft  
**From City** 3 Miles NW  
**Sectional** Miami  
**Hi Chart** H-8I  
**Lo Chart** L-23C



Runway	Surface	Length	Width	Lighting		VGSI	
				Runway	Approach		
05/23 14/32	Asph Asph	5,000ft 4,001ft	100ft 75ft	MIRL	REIL / REIL	P4L/P4L P4L/P4L	
Airport Remarks	See Airport Facility Directory remarks and current NOTAMS. Ultralight activity on and in vicinity of airport. Bird Hazard, cranes in vicinity of airport. Non powered flight activity prohibited within traffic pattern. Runway 05 calm wind runway. Clearance delivery available w/ Miami Center (305) 716-1731.						
ATIS	CTAF	UNICOM	GND CON	TOWER	APP CON	CLNC DEL	DEP CON
123.000		123.000		132.250		132.250	
WEATHER 1-800-WX-BRIEF		ASOS / AWOS				Services	
Fixed Base Operator		Telephone		Airframe	NO	Telephone	YES
				Electronics	NO	Lodging	YES
				Powerplant	NO	Dining	YES
				Rental Car	YES	Taxi	YES
				FUEL	100LL, Jet A		
Okeechobee County Airport		863-467-5505		ATTENDED (Month/Day/Hr)	ALL/ALL/0800-1700		

## Orlando / Orange Executive Airport

**Owner** Greater Orlando Aviation Authority  
**Manager** Judith-Ann Jarrette AAE, ACE  
**Address** 365 Rickenbacker Dr  
Orlando, FL 32803  
**Phone** 407-825-1699 **Fax** 407-825-1675  
**E-Mail** judith-ann.jarrette@goaa.org  
**Website** <https://www.orlandoairports.net/orlando-executive-airport/>

**Identifier** ORL  
**Latitude** 28-32.728 N  
**Longitude** 81-19.976 W  
**Elevation** 113 ft  
**From City** 3 Miles E  
**Sectional** Jacksonville  
**Hi Chart** H-8H  
**Lo Chart** L-21D, 24F



Runway	Surface	Length	Width	Lighting			VGSI	
				Runway	Approach			
07/25 13/31	Asph Asph	6,004ft 4,625ft	150ft 100ft	HIRL HIRL	MALSRL / REIL REIL / REIL	P2L/P4R P2L/P2L		
Airport Remarks	See Airport Facility Directory remarks and current NOTAMS. Right traffic Rwy 25 & 31. Banner towing ops S Rwy 07/25. Birds in vicinity of airport. Noise abatement procedures. CBP office located on site PPR (407) 825-5102. When ATCT CLSD clearance delivery w/ Orlando (407) 825-3398.							
ATIS	CTAF	UNICOM	GND CON	TOWER	APP CON	CLNC DEL	DEP CON	
127.250	118.700	122.950	121.400	118.700	124.800 120.150	128.450	135.300 119.775	
WEATHER		ASOS / AWOS			Services			
1-800-WX-BRIEF		127.250	407-658-6753		Airframe	YES	Telephone	YES
Fixed Base Operator				Telephone	Electronics	YES	Lodging	YES
Sheltair Aviation Atlantic				407-392-0440 407-894-7331	Powerplant	YES	Dining	YES
					Rental Car	YES	Taxi	YES
					FUEL	100,100LL, Jet A		
				ATTENDED (Month/Day/Hr)	ALL/ALL/ALL			



# Orlando / Osceola Kissimmee Gateway Airport

**Owner** City of Kissimmee  
**Manager** Shaun Germolus AAE  
**Address** 401 Dyer Blvd  
 Kissimmee, FL 34741  
**Phone** 407-518-2505  
**E-Mail** shaun.germolus@kissimmee.gov  
**Website** https://www.flykissimmee.com/

**Fax** 407-847-8399

**Identifier** ISM  
**Latitude** 28-17.388 N  
**Longitude** 81-26.225 W  
**Elevation** 82 ft  
**From City** 16 Miles SW  
**Sectional** Jacksonville  
**Hi Chart** H-8H  
**Lo Chart** L-21D, 24F




Runway	Surface	Length	Width	Lighting			VGSI
				Runway	Approach		
06/24 15/33	Asph Asph	5,001ft 6,001ft	100ft 100ft	MIRL MIRL	REIL / REIL MALSF / REIL	P4L/P4L P4L/P4L	
Airport Remarks	See Airport Facility Directory remarks and current NOTAMS. Right traffic Rwy 06 & 15. Ultralight aircraft ops require prior permission. Noise sensitive area 1/2 mile N of approach end Rwy 24. Noise abatement procedures. No helicopter run on landings. Use caution for wildlife. RWY 15 calm wind runway.						
ATIS	CTAF	UNICOM	GND CON	TOWER	APP CON	CLNC DEL	DEP CON
128.775	124.450	122.950	121.700	124.450	119.400	121.700 123.950	119.400
WEATHER		ASOS / AWOS			Services		
1-800-WX-BRIEF		128.775	407-847-0533	Airframe	YES	Telephone	YES
Fixed Base Operator			Telephone	Electronics	YES	Lodging	YES
Signature Flight Support Odyssey Aviation			407-846-6128 407-846-8001	Powerplant	YES	Dining	YES
				Rental Car	YES	Taxi	YES
				FUEL	100LL, Jet A		
				ATTENDED (Month/Day/Hr)	ALL/ALL/0700-2200		

# Orlando / Orange Orlando International Airport

**Owner** Greater Orlando Aviation Authority  
**Manager** Thomas Draper MEP  
**Address** 1 Jeff Fuqua Blvd  
 Orlando, FL 32827  
**Phone** 407-825-2001  
**E-Mail** tdraper@goaa.org  
**Website** https://www.orlandoairports.net/

**Fax** 407-825-2202

**Identifier** MCO  
**Latitude** 28-25.763 N  
**Longitude** 81-18.540 W  
**Elevation** 96 ft  
**From City** 6 Miles SE  
**Sectional** Jacksonville  
**Hi Chart** H-8H  
**Lo Chart** L-21D, 24F



Runway	Surface	Length	Width	Lighting		VGSI	
				Runway	Approach		
17L/35R	Conc	9,001ft	150ft	HIRL	ALSF2 / ALSF2	P4L/P4R	
17R/35L	Conc	10,000ft	150ft	HIRL	ALSF2 / ALSF2	P4L/P4R	
18L/36R	Asph/Conc	12,005ft	200ft	HIRL	/ ALSF2	P4L/P4L	
18R/36L	Asph/Conc	12,004ft	200ft	HIRL	MALSR / REIL	P4L/P4L	
Airport Remarks	See Airport Facility Directory remarks and current NOTAMS. Birds & deer on & in vicinity of airport. Bright lights on road between Rwy 17R/35L & 17L/35R may be mistaken for Rwy lights. ASDE-X in use, pilots should operate Mode C on all taxiways & runways. Aircraft wingspan restrictions.						
ATIS	CTAF	UNICOM	GND CON	TOWER	APP CON	CLNC DEL	DEP CON
121.250		122.950	121.800	118.450	119.400	134.700	120.150
120.525			126.400	124.300	135.300		124.800
WEATHER		ASOS / AWOS			Services		
1-800-WX-BRIEF		121.250	407-855-5235	Airframe	YES	Telephone	YES
Fixed Base Operator				Electronics	YES	Lodging	YES
				Powerplant	YES	Dining	YES
				Rental Car	YES	Taxi	YES
				FUEL	100LL, Jet A		
				ATTENDED (Month/Day/Hr)	ALL/ALL/ALL		
Atlantic Aviation			407-851-8304				
Signature Flight Support			407-825-6999				

# Orlando / Seminole Orlando Sanford International Airport

**Owner** Sanford Airport Authority  
**Manager** Nicole Guillet Esq., AICP  
**Address** 1200 Red Cleveland Blvd  
Sanford, FL 32773-6844  
**Phone** 407-585-4000  
**E-Mail** nguillet@osaa.net  
**Website** https://flysfb.com/

**Fax**

**Identifier** SFB  
**Latitude** 28-46.631 N  
**Longitude** 81-14.095 W  
**Elevation** 54.9 ft  
**From City** 16 Miles NE  
**Sectional** Jacksonville  
**Hi Chart** H-8H  
**Lo Chart** L-21D, 24F



Runway	Surface	Length	Width	Lighting			VGSI
				Runway	Approach		
09C/27C	Asph	3,578ft	75ft	MIRL	REIL /	P2L/P2L	
09L/27R	Asph	11,002ft	150ft	HIRL	MALSR / MALSR	P4L/P4R	
09R/27L	Asph	5,839ft	75ft	HIRL	MALSR / REIL	P4L/P4L	
18/36	Asph/Conc	6,002ft	150ft	MIRL	REIL / REIL	P4L/P4L	
Airport Remarks	See Airport Facility Directory remarks and current NOTAMS. Right traffic Rwy 09C, 09R, 27R, & 36. Dense flight training activity in traffic pattern & local areas. Rwy 09R/27L primary flight training runway. Noise sensitive areas. Noise abatement procedures. Wingspan restrictions on TWY K, K1, & P.						
ATIS	CTAF	UNICOM	GND CON	TOWER	APP CON	CLNC DEL	DEP CON
125.975	120.300		121.350	120.300	119.775	123.975	119.775
				135.250	135.300	121.350	135.300
WEATHER 1-800-WX-BRIEF	ASOS / AWOS				Services		
	125.975		407-321-9384	Airframe	YES	Telephone	YES
Fixed Base Operator		Telephone		Electronics	YES	Lodging	YES
				Powerplant	YES	Dining	YES
Million Air		407-585-6300		Rental Car	YES	Taxi	YES
				FUEL	100LL, Jet A		
				ATTENDED (Month/Day/Hr)	ALL/ALL/ALL		



# Ormond Beach / Volusia Ormond Beach Municipal Airport

**Owner** City of Ormond Beach  
**Manager** Steven Lichliter  
**Address** 770 Airport Rd  
Ormond Beach, FL 32174  
**Phone** 386-615-7019 **Fax** 386-676-3330  
**E-Mail** steven.lichliter@ormondbeach.org  
**Website** https://www.ormondbeach.org/77/Airport

**Identifier** OMN  
**Latitude** 29-18.069 N  
**Longitude** 81-06.829 W  
**Elevation** 28 ft  
**From City** 3 Miles NW  
**Sectional** Jacksonville  
**Hi Chart**  
**Lo Chart** L-21D, 24G



Runway	Surface	Length	Width	Lighting		VGSI	
				Runway	Approach		
09/27 17/35	Asph Asph	4,005ft 3,704ft	75ft 100ft	MIRL MIRL	REIL / REIL REIL / REIL	P4L/P4L P4L/P4L	
See Airport Facility Directory remarks and current NOTAMS. Right traffic Rwy 17 & 27. Noise abatement procedures. Deer on/in vicinity of airport. Clearance delivery available w/ DAB approach at (386) 226-3939 when ATC closed.							
ATIS	CTAF	UNICOM	GND CON	TOWER	APP CON	CLNC DEL	DEP CON
118.475	119.075	123.050	121.625	119.075	125.800	121.625	125.800
WEATHER 1-800-WX-BRIEF		ASOS / AWOS			Services		
		118.475	386-615-7084	Airframe	YES	Telephone	YES
Fixed Base Operator		Telephone		Electronics	NO	Lodging	NO
Sunrise Aviation Hangar 7 Aviation		386-677-5724 386-673-0588		Powerplant	YES	Dining	NO
				Rental Car	YES	Taxi	YES
				FUEL		100LL, Jet A	
				ATTENDED (Month/Day/Hr)		ALL/ALL/0700-1900	

# Pahokee / Palm Beach Palm Beach County Glades Airport

**Owner** Palm Beach County  
**Manager** Tom Stewart  
**Address** 3800 SR 715  
 Pahokee, FL 33476-3029  
**Phone** 561-471-7404  
**E-Mail** tkstewart@pbia.org  
**Website** <https://www.pbia.org/about/general-aviation/glades-airport/>

**Fax** 561-471-7427

**Identifier** PHK  
**Latitude** 26-47.102 N  
**Longitude** 80-41.602 W  
**Elevation** 16 ft  
**From City** 3 Miles SW  
**Sectional** Miami  
**Hi Chart**  
**Lo Chart** L-23C



Runway	Surface	Length	Width	Lighting		VGSI	
				Runway	Approach		
18/36	Asph	4,116ft	75ft	MIRL	REIL / REIL	P2L/P2L	
Airport Remarks	See Airport Facility Directory remarks and current NOTAMS. Parachute jumping. Birds on & in vicinity of airport. FBO after hours call (561) 626-9799. Clearance delivery available w/ Palm Beach Approach (561) 275-1430 or (561) 684-9047.						
ATIS	CTAF	UNICOM	GND CON	TOWER	APP CON	CLNC DEL	DEP CON
122.800		122.800		125.200		125.200	
WEATHER 1-800-WX-BRIEF		ASOS / AWOS			Services		
Fixed Base Operator		Telephone  561-924-5253		Airframe	NO	Telephone	YES
				Electronics	NO	Lodging	YES
				Powerplant	NO	Dining	YES
				Rental Car	NO	Taxi	YES
				FUEL	100LL, Jet A		
Signature Flight Support				ATTENDED (Month/Day/Hr)			

**Palatka / Putnam  
Palatka Municipal-Lt Kay Larkin Field**

**Owner** City of Palatka  
**Manager** Yul McNair  
**Address** 4015 Reid St  
 Palatka, FL 32177  
**Phone** 386-329-0148  
**E-Mail** ymcnair@palatka-fl.gov  
**Website** https://www.palatkakaylarkin.com/

**Fax** 386-329-0106

**Identifier** 28J  
**Latitude** 29-39.503 N  
**Longitude** 81-41.370 W  
**Elevation** 47.8 ft  
**From City** 2 Miles NW  
**Sectional** Jacksonville  
**Hi Chart** H-8H  
**Lo Chart** L-21D, 24G



Runway	Surface	Length	Width	Lighting		VGSI	
				Runway	Approach		
09/27 17/35	Asph Asph	6,000ft 3,808ft	100ft 75ft	MIRL MIRL	REIL / REIL	P4L/P4L P2L/P2L	
Airport Remarks	See Airport Facility Directory remarks and current NOTAMS. Parachute jumping. Wildlife on & in vicinity of airport. RCO available on 122.25 with GNV radio. Calm wind runway is RWY 09.						
ATIS	CTAF	UNICOM	GND CON	TOWER	APP CON	CLNC DEL	DEP CON
122.800		122.800		118.175		122.250	118.175
WEATHER 1-800-WX-BRIEF		ASOS / AWOS			Services		
		119.925	386-312-2212	Airframe	YES	Telephone	YES
Fixed Base Operator			Telephone	Electronics	NO	Lodging	YES
Kay Larkin Airport			386-329-0148	Powerplant	YES	Dining	NO
				Rental Car	YES	Taxi	YES
				FUEL	100LL, Jet A		
				ATTENDED (Month/Day/Hr)	ALL/ALL/0600-1900		



# Palm Coast / Flagler Flagler Executive Airport

**Owner** Flagler County  
**Manager** Roy Sieger Jr  
**Address** 201 Airport Rd  
Palm Coast, FL 32164  
**Phone** 386-313-4220 **Fax** 386-437-7459  
**E-Mail** rsieger@flaglercounty.gov  
**Website** https://www.flaglercounty.org/departments/airport

**Identifier** FIN  
**Latitude** 29-27.909 N  
**Longitude** 81-12.459 W  
**Elevation** 33.1 ft  
**From City** 6 Miles S  
**Sectional** Jacksonville  
**Hi Chart** H-8H  
**Lo Chart** L-21D, 24G



Runway	Surface	Length	Width	Lighting			VGSI
				Runway	Approach		
06/24 11/29 18W/36W	Asph Asph Water	5,001ft 5,500ft 3,001ft	100ft 100ft 500ft	MIRL MIRL	REIL / REIL		P4L/P4L P4L/P4L
Airport Remarks	See Airport Facility Directory remarks and current NOTAMS. Noise abatement procedures. Helipad H1 Private Use. Seaplane landing area not marked. Clearance delivery available w/ DAB approach at (386) 226-3939 when ATC is closed.						
ATIS	CTAF	UNICOM	GND CON	TOWER	APP CON	CLNC DEL	DEP CON
128.325	118.950	123.000	121.750	118.950	125.800	121.750	125.800
WEATHER 1-800-WX-BRIEF		ASOS / AWOS			Services		
		128.325	386-437-7334	Airframe	YES	Telephone	YES
Fixed Base Operator				Electronics	NO	Lodging	YES
Flagler Executive Airport				Powerplant	YES	Dining	YES
				Rental Car	YES	Taxi	YES
				FUEL	100LL, Jet A		
				ATTENDED (Month/Day/Hr)	ALL/ALL/0700-1800		

# Palmetto / Manatee Manatee Airport

**Owner** DFM Properties, LLC  
**Manager** Thomas Reeder  
**Address** 14108 US Hwy 41 N  
 Palmetto, FL 34221  
**Phone** 941-722-9296 **Fax**  
**E-Mail** airportmanatee48x-email@yahoo.com  
**Website** http://www.airportmanatee.org/

**Identifier** 48X  
**Latitude** 27-38.556 N  
**Longitude** 82-31.195 W  
**Elevation** 27 ft  
**From City** 7 Miles NE  
**Sectional** Miami  
**Hi Chart**  
**Lo Chart**



Runway	Surface	Length	Width	Lighting		VGSI	
				Runway	Approach		
07/25	Turf	3,120ft	100ft	LIRL		N/N	
Airport Remarks	See Airport Facility Directory remarks and current NOTAMS. Right traffic Rwy 07. Birds and wildlife on and in vicinity of airport. LIRL available on request (941) 722-9296. Clearance delivery available with Tampa approach at (813) 878-2528.						
ATIS	CTAF	UNICOM	GND CON	TOWER	APP CON	CLNC DEL	DEP CON
122.900							
WEATHER		ASOS / AWOS			Services		
1-800-WX-BRIEF				Airframe	YES	Telephone	YES
Fixed Base Operator				Electronics	NO	Lodging	NO
Airport Manatee				Powerplant	YES	Dining	NO
				Rental Car	NO	Taxi	NO
				FUEL	100LL		
				ATTENDED (Month/Day/Hr)	ALL/MON-FRI/0900-1700 ALL/SAT/0900-1200		

# Panacea / Wakulla Wakulla County Airport

**Owner** Wakulla County  
**Manager** Steve Fults  
**Address** 30 Bay Dr  
Panacea, FL 32346  
**Phone** 850-321-0373  
**E-Mail** fultsie@aol.com  
**Website** [https://www.mywakulla.com/departments/county\\_administrator/departments/wakulla\\_county\\_airport/index.php](https://www.mywakulla.com/departments/county_administrator/departments/wakulla_county_airport/index.php)

**Fax**

**Identifier** 2J0  
**Latitude** 29-59.356 N  
**Longitude** 84-23.751 W  
**Elevation** 11 ft  
**From City** 3 Miles S  
**Sectional** Jacksonville  
**Hi Chart**  
**Lo Chart**



Runway	Surface	Length	Width	Lighting		VGSI	
				Runway	Approach		
18/36	Turf	2,570ft	70ft	LIRL		N/N	
Airport Remarks	See Airport Facility Directory remarks and current NOTAMS. Trees, buildings, and utility poles 75 to 125 feet east of Runway 18/36. Clearance delivery available w/ TLH approach at (850) 942- 8311 or when TLH closed JAX center (904) 845-1592.						
ATIS	CTAF	UNICOM	GND CON	TOWER	APP CON	CLNC DEL	DEP CON
122.900							
WEATHER 1-800-WX-BRIEF		ASOS / AWOS			Services		
				Airframe	NO	Telephone	NO
Fixed Base Operator				Electronics	NO	Lodging	NO
				Powerplant	NO	Dining	NO
				Rental Car	NO	Taxi	NO
				FUEL			
				ATTENDED (Month/Day/Hr)		UNATNDD	



# Panama City / Bay Northwest Florida Beaches International Airport

**Owner** Panama City-Bay County Airport and Industrial District  
**Manager** Parker McClellan Jr, AAE  
**Address** 6300 W Bay Pkwy  
Panama City Beach, FL 32409  
**Phone** 850-636-8950 **Fax** 850-785-5674  
**E-Mail** pmcclellan@pcairport.com  
**Website** https://www.iflybeaches.com/

**Identifier** ECP  
**Latitude** 30-21.494 N  
**Longitude** 85-47.737 W  
**Elevation** 68.8 ft  
**From City** 10 Miles N  
**Sectional** New Orleans  
**Hi Chart** H-8G  
**Lo Chart** L-21C, 221



Runway	Surface	Length	Width	Lighting		VGSI	
				Runway	Approach		
16/34	Conc	10,000ft	150ft	HIRL	MALS R / REIL	P4L/P4L	
Airport Remarks	See Airport Facility Directory remarks and current NOTAMS. All military VIP arrivals/departures shall be at airport terminal with PPR from airport call: (850) 763-6751 ext 306. Bird activity on and in vicinity of airport. Wingspan restrictions some taxiways.						
ATIS	CTAF	UNICOM	GND CON	TOWER	APP CON	CLNC DEL	DEP CON
119.975	118.950		121.650	118.950	125.200 120.825		125.200 120.825
WEATHER 1-800-WX-BRIEF		ASOS / AWOS 119.975      850-235-7857			Services		
Fixed Base Operator      Telephone  SheltAir Aviation Services      850-233-4717				Airframe	NO	Telephone	YES
				Electronics	YES	Lodging	YES
				Powerplant	NO	Dining	YES
				Rental Car	YES	Taxi	YES
				FUEL	100LL, Jet A		
				ATTENDED (Month/Day/Hr)			

**Pensacola / Escambia  
Pensacola International Airport**

**Owner** City of Pensacola  
**Manager** Matthew Coughlin CM  
**Address** 2430 Airport Blvd, Ste 225  
Pensacola, FL 32504  
**Phone** 850-436-5000 **Fax**  
**E-Mail** mcoughlin@cityofpensacola.com  
**Website** https://flypensacola.com/

**Identifier** PNS  
**Latitude** 30-28.406 N  
**Longitude** 87-11.197 W  
**Elevation** 121 ft  
**From City** 3 Miles NE  
**Sectional** New Orleans  
**Hi Chart** H-7E , 8G  
**Lo Chart** L-21C, 22H



Runway	Surface	Length	Width	Lighting			VGSI	
				Runway	Approach			
08/26 17/35	Asph Conc	7,000ft 7,004ft	150ft 150ft	HIRL HIRL	REIL / REIL MALSR / REIL	P4L/P4L P4L/P4L		
Airport Remarks	See Airport Facility Directory remarks and current NOTAMS. Birds on & in vicinity of airport. Rwy 08 is preferred departure runway. Fixed wing VFR departures proceed to airport boundary before turning unless otherwise directed by ATC. Noise abatement procedures. Clearance delivery available w/ Pensacola at (850)266-6884 or (850)266-6885.							
ATIS	CTAF	UNICOM	GND CON	TOWER	APP CON	CLNC DEL	DEP CON	
121.250	119.900	122.950	121.900	119.900	118.600 119.000	123.725	118.600 119.000	
WEATHER 1-800-WX-BRIEF		ASOS / AWOS			Services			
		121.250	850-436-4799	Airframe	YES	Telephone	YES	
Fixed Base Operator				Telephone	Electronics	YES	Lodging	YES
Pensacola Aviation Center Innis Free Jet Center				850-434-0636 850-436-4500	Powerplant	YES	Dining	YES
					Rental Car	YES	Taxi	YES
					FUEL	100,100LL, Jet A		
				ATTENDED (Month/Day/Hr)	ALL/ALL/ALL			

**Pensacola / Escambia  
Roscoe Field**

**Owner** Brown Helicopter, Inc  
**Manager** Kenny Brown  
**Address** 9750 Aileron Av  
Pensacola, FL 32506  
**Phone** 850-453-4181  
**E-Mail** kenny@brownhelicopter.com  
**Website** https://www.fly82j.com

**Fax**

**Identifier** 82J  
**Latitude** 30-23.897 N  
**Longitude** 87-20.940 W  
**Elevation** 27 ft  
**From City** 7 Miles SW  
**Sectional** New Orleans  
**Hi Chart**  
**Lo Chart** L-21C, 22H




Runway	Surface	Length	Width	Lighting		VGSI	
				Runway	Approach		
18/36	Turf/Asph	3,225ft	140ft	NSTD		N/N	
Airport Remarks	See Airport Facility Directory remarks and current NOTAMS. VFR only. Airport within 3nm of NAS Pensacola (NPA). Freq. flight demonstrations & practice airshows at NAS Pensacola. For after hours call (850)453-4181. Clearance delivery available w/ Pensacola at (850) 266-6884 or (850) 266-6885.						
ATIS	CTAF	UNICOM	GND CON	TOWER	APP CON	CLNC DEL	DEP CON
122.800		122.800					
WEATHER		ASOS / AWOS			Services		
1-800-WX-BRIEF				Airframe	YES	Telephone	YES
Fixed Base Operator				Electronics	NO	Lodging	YES
Westgate Airpark				Powerplant	YES	Dining	YES
				Rental Car	YES	Taxi	YES
				FUEL	100LL, Jet A1+		
				ATTENDED (Month/Day/Hr)			



# Perry / Taylor Perry-Foley Airport

**Owner** Taylor County  
**Manager** Ward Ketring  
**Address** 401 Industrial Dr  
Perry, FL 32348  
**Phone** 850-838-3519  
**E-Mail** [airport@taylorcountygov.com](mailto:airport@taylorcountygov.com)  
**Website** [https://www.taylorcountygov.com/residents/perry\\_foley\\_airport/index.php](https://www.taylorcountygov.com/residents/perry_foley_airport/index.php)

**Identifier** FPY  
**Latitude** 30-04.249 N  
**Longitude** 83-34.893 W  
**Elevation** 45 ft  
**From City** 3 Miles S  
**Sectional** Jacksonville  
**Hi Chart** H-8H  
**Lo Chart** L-21D, 22J



Runway	Surface	Length	Width	Lighting		VGSI
				Runway	Approach	
12/30	Asph/Conc	4,754ft	100ft	MIRL		P2L/P2L
18/36	Asph/Conc	5,013ft	100ft	MIRL		P2L/P2L
<b>Airport Remarks</b>	See Airport Facility Directory remarks and current NOTAMS. Fuel available 24 hours with credit card. Clearance delivery available with JAX center at (904) 845-1592.					
	<b>ATIS</b>	<b>CTAF</b>	<b>UNICOM</b>	<b>GND CON</b>	<b>TOWER</b>	<b>APP CON</b>
	122.800	122.800			127.800	127.800
<b>WEATHER</b> 1-800-WX-BRIEF	<b>ASOS / AWOS</b>				<b>Services</b>	
	118.375	850-838-3526			<b>Airframe</b>	<b>NO</b>
<b>Fixed Base Operator</b>			<b>Telephone</b>		<b>Electronics</b>	<b>NO</b>
					<b>Lodging</b>	<b>YES</b>
Perry-Foley Airport			850-838-3519		<b>Powerplant</b>	<b>NO</b>
					<b>Dining</b>	<b>YES</b>
					<b>Rental Car</b>	<b>NO</b>
					<b>Taxi</b>	<b>YES</b>
					<b>FUEL</b>	100LL, Jet A
					<b>ATTENDED</b> (Month/Day/Hr)	

# Pierson / Volusia Pierson Municipal Airport

**Owner** Town of Pierson  
**Manager** Gray Leonhard  
**Address** 305 N Center St  
 Pierson, FL 32180  
**Phone** 386-749-2661  
**E-Mail** gleonhard@townofpierson.org  
**Website** https://www.townofpierson.org/airport.html

**Fax** 386-749-3239

**Identifier** 2J8  
**Latitude** 29-15.002 N  
**Longitude** 81-27.560 W  
**Elevation** 63 ft  
**From City** 1 Miles N  
**Sectional** Jacksonville  
**Hi Chart**  
**Lo Chart**



Runway	Surface	Length	Width	Lighting		VGSI	
				Runway	Approach		
05/23	Turf	2,600ft	190ft			N/N	
Airport Remarks	See Airport Facility Directory remarks and current NOTAMS. Right traffic Rwy 23. Use center 60 feet of the runway, runway rough on outside edges. Clearance delivery available w/ DAB approach at (386) 226-3939.						
ATIS	CTAF	UNICOM	GND CON	TOWER	APP CON	CLNC DEL	DEP CON
122.900							
WEATHER 1-800-WX-BRIEF		ASOS / AWOS			Services		
				Airframe	YES	Telephone	NO
Fixed Base Operator				Electronics	NO	Lodging	NO
				Powerplant	YES	Dining	NO
				Rental Car	NO	Taxi	NO
				FUEL			
				ATTENDED (Month/Day/Hr)		UNATNDD	

# Plant City / Hillsborough Plant City Airport

**Owner** Hillsborough County Aviation Authority  
**Manager** Brett Fay  
**Address** 4007 Airport Rd  
 Plant City, FL 33563  
**Phone** 813-752-4710 **Fax** 813-757-6250  
**E-Mail** bfay@tampaairport.com  
**Website** https://www.tampaairport.com/plant-city-airport

**Identifier** PCM  
**Latitude** 28-00.010 N  
**Longitude** 82-09.798 W  
**Elevation** 152.7 ft  
**From City** 2 Miles SW  
**Sectional** Jacksonville  
**Hi Chart**  
**Lo Chart** L-21D, 24F



Runway	Surface	Length	Width	Lighting			VGSI	
				Runway	Approach			
10/28	Asph	3,950ft	75ft	MIRL	REIL / REIL		P2L/P2L	
Airport Remarks	See Airport Facility Directory remarks and current NOTAMS. Use caution for multiple towers 12 NM SSW up to 1549' MSL and heavy jet traffic overhead on approach to Lakeland. Noise abatement procedures in effect for RWY 10. Clearance delivery available on GCO 121.725 or if unable call Tampa approach (813) 878-2528.							
ATIS	CTAF	UNICOM	GND CON	TOWER	APP CON	CLNC DEL	DEP CON	
123.050		123.050			120.650 119.900	121.725	120.650 119.900	
WEATHER 1-800-WX-BRIEF		ASOS / AWOS			Services			
		120.025	813-764-8259	Airframe	YES	Telephone	YES	
Fixed Base Operator				Telephone	Electronics	NO	Lodging	NO
Atlas Aviation				813-752-4710	Powerplant	YES	Dining	NO
					Rental Car	YES	Taxi	YES
					FUEL	100LL, Jet A		
				ATTENDED (Month/Day/Hr)	ALL/ALL/0700-1900			



# Pompano Beach / Broward Pompano Beach Airpark

**Owner** City of Pompano Beach  
**Manager** Steven Rocco  
**Address** 1001 NE 10th St  
Pompano Beach, FL 33060  
**Phone** 954-786-4135 **Fax** 954-786-4136  
**E-Mail** steve.rocco@copbfl.com  
**Website** <https://www.pompanobeachfl.gov/government/public-works/airport>

**Identifier** PMP  
**Latitude** 26-14.844 N  
**Longitude** 80-06.672 W  
**Elevation** 19.3 ft  
**From City** 1 Miles NE  
**Sectional** Miami  
**Hi Chart**  
**Lo Chart** L-23C, A



Runway	Surface	Length	Width	Lighting		VGSI	
				Runway	Approach		
06/24	Asph	4,001ft	150ft	MIRL	REIL / REIL	P2L/P2L	
10/28	Asph	3,502ft	100ft	MIRL	REIL / REIL	P2L/P2L	
15/33	Asph	4,918ft	150ft	MIRL	MALS /	P4L/P4L	
Airport Remarks	See Airport Facility Directory remarks and current NOTAMS. Numerous birds on & in vicinity of airport. All runways noise sensitive. Contact airport manager for helo & fixed wing operating procedures. Clearance delivery available w/ Miami approach (305) 869-5432.						
ATIS	CTAF	UNICOM	GND CON	TOWER	APP CON	CLNC DEL	DEP CON
120.550	125.400	122.950	121.900	125.400	119.700	119.700	
WEATHER		ASOS / AWOS				Services	
1-800-WX-BRIEF		120.550	954-783-3720	Airframe	YES	Telephone	YES
Fixed Base Operator			Telephone	Electronics	YES	Lodging	YES
Sheltair Aviation Pompano Aviation, LLC			954-943-6050 954-258-5282	Powerplant	YES	Dining	YES
				Rental Car	YES	Taxi	YES
				FUEL	100LL, Jet A		
				ATTENDED (Month/Day/Hr)	ALL/ALL/0800-2000		

# Port Saint Joe / Gulf Costin Airport

**Owner** Skyborne Technology Investment Properties, Inc  
**Manager** Michael Lawson  
**Address** 167 Cessna Dr  
 Port Saint Joe, FL 32456  
**Phone** 850-588-1727 **Fax**  
**E-Mail** mlawson@skybornetechnology.com  
**Website**

**Identifier** A51  
**Latitude** 29-45.513 N  
**Longitude** 85-17.345 W  
**Elevation** 13 ft  
**From City** 2 Miles S  
**Sectional** New Orleans  
**Hi Chart**  
**Lo Chart**



Runway	Surface	Length	Width	Lighting		VGSI	
				Runway	Approach		
18/36	Turf	4,208ft	65ft			N/N	
Airport Remarks	See Airport Facility Directory remarks and current NOTAMS. No touch & go landings. Landing fee. Tower +550' 1.5 miles north of airport. Clearance delivery available w/ Tyndall approach (850) 283-2900 or (850) 283-3353, when approach closed JAX center (904) 845-1592.						
ATIS	CTAF	UNICOM	GND CON	TOWER	APP CON	CLNC DEL	DEP CON
122.900							
WEATHER 1-800-WX-BRIEF		ASOS / AWOS			Services		
				Airframe	NO	Telephone	YES
Fixed Base Operator				Electronics	NO	Lodging	YES
				Powerplant	NO	Dining	YES
				Rental Car	NO	Taxi	YES
				FUEL			
				ATTENDED (Month/Day/Hr)	UNATTND		

# Punta Gorda / Charlotte Punta Gorda Airport

**Owner** Charlotte County Airport Authority  
**Manager** James Parish PE  
**Address** 28000 Airport Rd, Ste A-1  
Punta Gorda, FL 33982-2453  
**Phone** 941-639-1101  
**E-Mail** jparish@flypgd.com  
**Website** https://www.flypgd.com

**Fax** 941-639-4792

**Identifier** PGD  
**Latitude** 26-55.116 N  
**Longitude** 81-59.453 W  
**Elevation** 25.5 ft  
**From City** 3 Miles SE  
**Sectional** Miami  
**Hi Chart** H-8H  
**Lo Chart** L-21D, 23B



Runway	Surface	Length	Width	Lighting		VGSI		
				Runway	Approach			
04/22 09/27 15/33	Asph Asph Asph	7,193ft 2,635ft 6,286ft	150ft 60ft 150ft	HIRL  MIRL	REIL / REIL  REIL / REIL	P4L/P4L N/N P4L/P4L		
Airport Remarks	See Airport Facility Directory remarks and current NOTAMS. Fuel available 24hrs w/ credit card. Runway 9/27 restricted to aircraft less than 6000 lbs. Clearance delivery available w/ Ft. Myers (239)768-1377 or Miami Center (305)716-1731 if unable to contact FSS.							
ATIS	CTAF	UNICOM	GND CON	TOWER	APP CON	CLNC DEL	DEP CON	
135.675	121.000	122.975	119.550	121.000	127.050 134.750	119.550 127.050	127.050 134.750	
WEATHER 1-800-WX-BRIEF		ASOS / AWOS			Services			
		135.675	941-639-0076	Airframe	YES	Telephone	YES	
Fixed Base Operator				Telephone	Electronics	YES	Lodging	YES
Punta Gorda FBO				941-639-4119	Powerplant	YES	Dining	NO
					Rental Car	YES	Taxi	YES
					FUEL	100LL, Jet A, Jet A1+		
				ATTENDED (Month/Day/Hr)	ALL/ALL/ALL			



# Punta Gorda / Charlotte Shell Creek Airpark

**Owner** Frank V Moss/Richard Howe  
**Manager** Nicole Williams  
**Address** 36880 Washington Loop Rd  
Punta Gorda, FL 33982  
**Phone** 239-673-8328  
**E-Mail** allmyav8@gmail.com  
**Website**

**Fax**

**Identifier** F13  
**Latitude** 26-58.117 N  
**Longitude** 81-54.978 W  
**Elevation** 20 ft  
**From City** 7 Miles E  
**Sectional** Miami  
**Hi Chart**  
**Lo Chart**



Runway	Surface	Length	Width	Lighting			VGSI		
				Runway	Approach				
18/36	Turf	2,600ft	90ft	N/N					
Airport Remarks	See Airport Facility Directory remarks and current NOTAMS. Parachute jumping. Glider activity on & in vicinity of airport. Clearance delivery available w/ Ft. Myers (239) 768-1377 or when closed Miami center at (305) 716-1731.								
	ATIS	CTAF	UNICOM	GND CON	TOWER	APP CON	CLNC DEL	DEP CON	
122.900									
WEATHER 1-800-WX-BRIEF		ASOS / AWOS			Services				
					Airframe	NO	Telephone	NO	
Fixed Base Operator				Telephone		Electronics	NO	Lodging	NO
						Powerplant	NO	Dining	NO
						Rental Car	NO	Taxi	NO
						FUEL			
						ATTENDED (Month/Day/Hr)		ALL/MON-FRI/0900-1700	

# Quincy / Gadsden Quincy Municipal Airport

**Owner** Quincy-Gadsden Airport Authority  
**Manager** Jason Budzyna  
**Address** 1300 Airport Dr  
 Quincy, FL 32352  
**Phone** 850-627-2112 **Fax**  
**E-Mail** jbudzyna@yahoo.com  
**Website** https://mydistrictwebsite.com/quincy-gadsden-airport-authority

**Identifier** 2J9  
**Latitude** 30-35.873 N  
**Longitude** 84-33.447 W  
**Elevation** 221.1 ft  
**From City** 2 Miles NE  
**Sectional** Jacksonville  
**Hi Chart**  
**Lo Chart** L-21D, 221



Runway	Surface	Length	Width	Lighting			VGSI		
				Runway	Approach				
14/32	Asph	2,974ft	75ft	LIRL			P2R/P2L		
Airport Remarks	See Airport Facility Directory remarks and current NOTAMS. Right traffic Rwy 14. Extensive parachute jumping operations on airport. Deer in and on vicinity of the airport. Clearance delivery available with Tallahassee approach (850) 942-8311 or Jacksonville at 904-845-1592 when Tallahassee is closed.								
ATIS	CTAF	UNICOM	GND CON	TOWER	APP CON	CLNC DEL	DEP CON		
122.700		122.700			128.700		128.700		
					128.625		128.625		
WEATHER 1-800-WX-BRIEF		ASOS / AWOS 118.975		850-627-6264		Services			
Fixed Base Operator  Quincy-Gadsden Airport Authority				Telephone  850-627-2112		Airframe	YES	Telephone	YES
						Electronics	NO	Lodging	YES
						Powerplant	YES	Dining	YES
						Rental Car	NO	Taxi	NO
						FUEL	100LL		
				ATTENDED (Month/Day/Hr)		ALL/ALL/0800-DUSK			

# River Ranch / Polk River Ranch Resort Airport

**Owner** Westgate Resorts Central Florida Investments  
**Manager** Pablo Baez  
**Address** 3600 River Ranch Blvd  
 River Ranch, FL 33867  
**Phone** 863-692-0727 **Fax** 863-692-0717  
**E-Mail** pablo\_baez@wgresorts.com  
**Website** <https://www.westgateresorts.com/hotels/florida/river-ranch/westgate-river-ranch-resort/overview/air-strip/>

**Identifier** 2RR  
**Latitude** 27-46.760 N  
**Longitude** 81-12.235 W  
**Elevation** 55 ft  
**From City** 0 Miles NW  
**Sectional** Miami  
**Hi Chart**  
**Lo Chart** L-21D, 24F



Runway	Surface	Length	Width	Lighting		VGSI	
				Runway	Approach		
16/34	Asph	4,950ft	75ft	NSTD		N/N	
Airport Remarks	See Airport Facility Directory remarks and current NOTAMS. Right traffic Rwy 34. 250' tower 3000ft SE RWY 34 and 2400ft right of centerline. Clearance delivery available with Miami Center at (305) 716-1731.						
ATIS	CTAF	UNICOM	GND CON	TOWER	APP CON	CLNC DEL	DEP CON
122.800		122.800					
WEATHER 1-800-WX-BRIEF		ASOS / AWOS			Services		
				Airframe	NO	Telephone	YES
Fixed Base Operator		Telephone		Electronics	NO	Lodging	YES
				Powerplant	NO	Dining	YES
Westgate River Ranch Aviation		863-232-7209		Rental Car	NO	Taxi	YES
				FUEL	100LL		
				ATTENDED (Month/Day/Hr)	ALL/ALL/ALL		



# Saint Augustine / Saint Johns Northeast Florida Regional Airport

**Owner** St Johns County Airport Authority  
**Manager** Kevin Harvey  
**Address** 4796 US Hwy 1 N  
 Saint Augustine, FL 32095  
**Phone** 904-209-0090  
**E-Mail** kch@sgj-airport.com  
**Website** https://www.flynf.com/

**Fax** 904-825-6843

**Identifier** SGJ  
**Latitude** 29-57.555 N  
**Longitude** 81-20.384 W  
**Elevation** 10 ft  
**From City** 4 Miles N  
**Sectional** Jacksonville  
**Hi Chart** H-8H  
**Lo Chart** L-21D, 24G



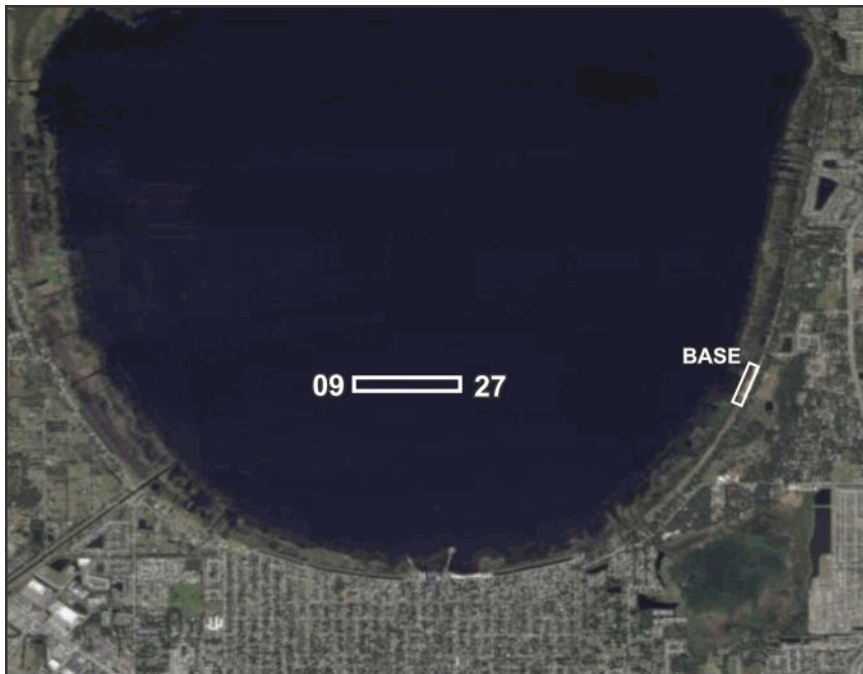
Runway	Surface	Length	Width	Lighting		VGSI		
				Runway	Approach			
02/20	Asph	2,610ft	75ft	MIRL		N/N		
06/24	Asph	2,701ft	60ft	MIRL		P2L/N		
12W/30W	Water	5,000ft	1,000ft					
13/31	Asph	8,001ft	150ft	HIRL	/ MALSR	V4L/P4L		
17W/35W	Water	12,000ft	1,000ft					
18W/36W	Water	12,000ft	500ft					
Airport Remarks	See Airport Facility Directory remarks and current NOTAMS. Aerobatic activity along E side Rwy 13/31. See AFD for Water runways. Fuel available 24/7 w/ credit card. When ATC closed, clearance delivery available w/ JAX approach (904) 741-0284.							
ATIS	CTAF	UNICOM	GND CON	TOWER	APP CON	CLNC DEL	DEP CON	
119.625	127.625	122.950	121.175	127.625	120.750		120.750	
WEATHER 1-800-WX-BRIEF		ASOS / AWOS			Services			
		119.625	904-824-7084	Airframe	YES	Telephone	YES	
Fixed Base Operator				Telephone	Electronics	YES	Lodging	YES
Atlantic Aviation St Augustine - St Johns County Airport Authority				904-824-1995 904-209-0090	Powerplant	YES	Dining	YES
					Rental Car	YES	Taxi	YES
					FUEL	100LL, Jet A		
				ATTENDED (Month/Day/Hr)	ALL/ALL/0600-2400			

# **Saint Cloud / Osceola St Cloud Seaplane Base**

**Owner** City of Saint Cloud  
**Manager** Terry Lloyd AAE  
**Address** 1104 Lakeshore Blvd  
 Saint Cloud, FL 34769  
**Phone** 407-957-7393  
**E-Mail** terry.lloyd@stcloudfl.gov  
**Website**

**Fax**

**Identifier** 3FL  
**Latitude** 28-16.461 N  
**Longitude** 81-17.100 W  
**Elevation** 54 ft  
**From City** 1 Miles N  
**Sectional** Jacksonville  
**Hi Chart**  
**Lo Chart**



Runway	Surface	Length	Width	Lighting		VGSI	
				Runway	Approach		
09W/27W	Water	3,000ft	200ft				
Airport Remarks	See Airport Facility Directory remarks and current NOTAMS. Call airport manager for information on parking.						
ATIS	CTAF	UNICOM	GND CON	TOWER	APP CON	CLNC DEL	DEP CON
122.900							
WEATHER 1-800-WX-BRIEF		ASOS / AWOS			Services		
				Airframe	NO	Telephone	YES
Fixed Base OperatorTelephone				Electronics	NO	Lodging	NO
				Powerplant	NO	Dining	YES
				Rental Car	NO	Taxi	NO
				FUEL			
				ATTENDED (Month/Day/Hr)			

# Saint Petersburg / Pinellas Albert Whitted Airport

**Owner** City of Saint Petersburg  
**Manager** Richard Lesniak  
**Address** 107 8th Av SE  
 Saint Petersburg, FL 33701  
**Phone** 727-893-7654  
**E-Mail** richard.lesniak@stpete.org  
**Website** [https://www.stpete.org/residents/parking\\_transportation/albert\\_whitted\\_airport.php](https://www.stpete.org/residents/parking_transportation/albert_whitted_airport.php)

**Fax** 727-822-4767

**Identifier** SPG  
**Latitude** 27-45.907 N  
**Longitude** 82-37.618 W  
**Elevation** 6.7 ft  
**From City** 0 Miles E  
**Sectional** Miami  
**Hi Chart**  
**Lo Chart** L-21D, 24F



Runway	Surface	Length	Width	Lighting			VGSI		
				Runway	Approach				
07/25 18/36	Asph Asph	3,677ft 2,864ft	75ft 75ft	MIRL MIRL	REIL / REIL REIL / REIL	P2L/P2L P2R/P2L			
Airport Remarks	See Airport Facility Directory remarks and current NOTAMS. Right traffic Rwy 07 & 36. Birds on & in vicinity of airport, esp. during inclement weather. Banner towing east of Rwy 18/36. Heavy jets operating in vicinity of SPG 1,600' & above. Ship channel in approach RWY 36. Touch-n-go's not authorized Rwy 25. Clearance delivery w/ Tampa approach (813)878-2528.								
ATIS	CTAF	UNICOM	GND CON	TOWER	APP CON	CLNC DEL	DEP CON		
127.400		122.950	121.800	127.400	125.300 119.650	125.300 119.650			
WEATHER 1-800-WX-BRIEF		ASOS / AWOS			Services				
		118.875	727-821-4334	Airframe	YES	Telephone	YES		
Fixed Base Operator			Telephone		Electronics	YES	Lodging	YES	
					Powerplant	YES	Dining	YES	
Sheltair Aviation			727-824-2880		Rental Car	YES	Taxi	YES	
					FUEL		100LL, Jet A, Jet A1		
					ATTENDED (Month/Day/Hr)		ALL/ALL/0700-2100		



# Saint Petersburg/Clearwater / Pinellas St Pete-Clearwater International Airport

**Owner** Pinellas County  
**Manager** Thomas Jewsbury CM  
**Address** 14700 Terminal Blvd, Ste 221  
 Clearwater, FL 33762  
**Phone** 727-453-7800  
**E-Mail** jewsbury@fly2pie.com  
**Website** https://www.fly2pie.com/

**Fax** 727-453-7846

**Identifier** PIE  
**Latitude** 27-54.518 N  
**Longitude** 82-41.191 W  
**Elevation** 10.7 ft  
**From City** 8 Miles N  
**Sectional** Miami  
**Hi Chart** H-8H  
**Lo Chart** L-21D, 24F



Runway	Surface	Length	Width	Lighting		VGSI			
				Runway	Approach				
04/22 18/36	Asph Asph	6,000ft 9,730ft	150ft 150ft	MIRL HIRL	REIL / REIL MALSR /	P4L/P4L P4L/P4L			
See Airport Facility Directory remarks and current NOTAMS. Birds on and in vicinity of airport. Noise sensitive area 5 miles N extending one mile E & W of localizer southbound to shoreline. Noise abatement procedures. Banner towing prohibited. If FSS unavailable, clearance w/ Tampa approach (813) 878-2528.									
Airport Remarks	ATIS	CTAF	UNICOM	GND CON	TOWER	APP CON	CLNC DEL	DEP CON	
	134.500	118.300	122.950	121.900	118.300 128.400	125.300	120.600	125.300	
WEATHER 1-800-WX-BRIEF		ASOS / AWOS				Services			
		134.500	727-531-3456		Airframe	YES	Telephone	YES	
Fixed Base Operator				Telephone		Electronics	YES	Lodging	YES
Sheltair Aviation Signature Flight Support				727-530-3453 727-531-1441		Powerplant	YES	Dining	YES
						Rental Car	YES	Taxi	YES
						FUEL	100LL, Jet A, Jet A1		
				ATTENDED (Month/Day/Hr)		ALL/ALL/ALL			

# Sarasota / Sarasota Sarasota/Bradenton International Airport

**Owner** Sarasota-Manatee Airport Authority  
**Manager** Fredrick Piccolo  
**Address** 6000 Airport Cir  
 Sarasota, FL 34243-2105  
**Phone** 941-359-2770  
**E-Mail** fredrick.piccolo@srq-airport.com  
**Website** https://flysrq.com/

**Fax** 941-359-5055

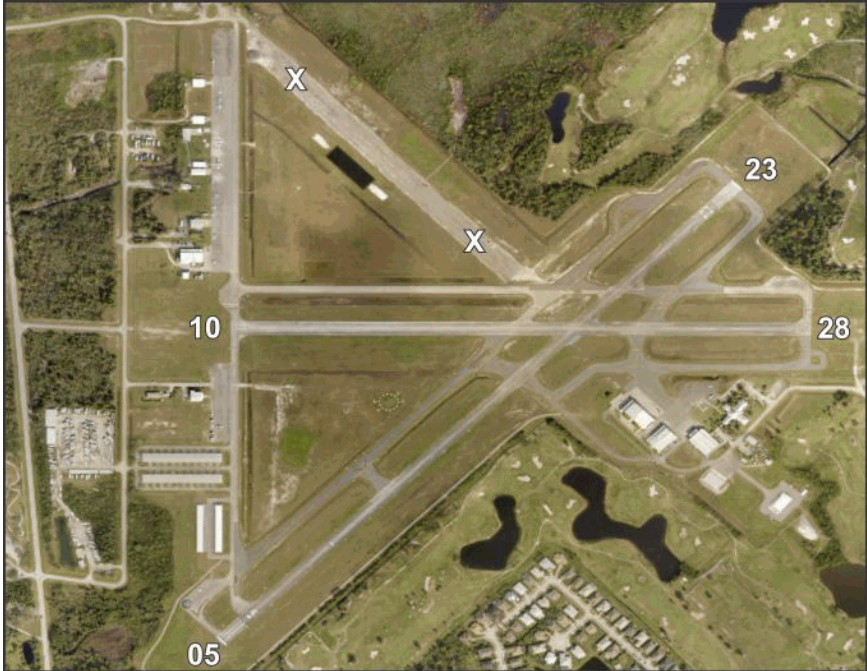
**Identifier** SRQ  
**Latitude** 27-23.727 N  
**Longitude** 82-33.263 W  
**Elevation** 29.9 ft  
**From City** 3 Miles N  
**Sectional** Miami  
**Hi Chart** H-8H  
**Lo Chart** L-21D, 23B



Runway	Surface	Length	Width	Lighting			VGSI
				Runway	Approach		
04/22 14/32	Asph Asph	5,006ft 9,500ft	150ft 150ft	HIRL HIRL	/ REIL MALSR / MALSR		P4L/P4L P4L/P4L
Airport Remarks	See Airport Facility Directory remarks and current NOTAMS. Birds on & in vicinity of airport. Noise abatement procedures. U.S. Customs user fee airport. Aircraft clearing customs do not block Gates B6 or B10. If clearance delivery not available on FSS freq contact Tampa at (813) 878-2528 or (813) 371-7745.						
ATIS	CTAF	UNICOM	GND CON	TOWER	APP CON	CLNC DEL	DEP CON
124.375	120.100	122.950 130.225	121.900	120.100	119.650 124.950	118.250	119.650 124.950
WEATHER		ASOS / AWOS			Services		
1-800-WX-BRIEF		124.375	941-355-8482	Airframe	YES	Telephone	YES
Fixed Base Operator			Telephone	Electronics	YES	Lodging	YES
				Powerplant	YES	Dining	YES
				Rental Car	YES	Taxi	YES
				FUEL	100LL, Jet A, Jet A1+		
				ATTENDED (Month/Day/Hr)	ALL/ALL/ALL		
Dolphin Aviation			941-355-2902				
Atlantic Aviation			941-358-9600				
Atlantic Light General Aviation Center			941-355-8100				

# Sebastian / Indian River Sebastian Municipal Airport

<b>Owner</b>	City of Sebastian	<b>Identifier</b>	<b>X26</b>
<b>Manager</b>	Jeff Sabo	<b>Latitude</b>	27-48.795 N
<b>Address</b>	202 Airport Dr E Sebastian, FL 32958	<b>Longitude</b>	80-29.735 W
<b>Phone</b>	772-228-7013	<b>Elevation</b>	21 ft
<b>E-Mail</b>	jsabo@cityofsebastian.org	<b>From City</b>	1 Miles W
<b>Website</b>	https://www.cityofsebastian.org/163/Airport	<b>Sectional</b>	Miami
		<b>Hi Chart</b>	
		<b>Lo Chart</b>	L-24F



Runway	Surface	Length	Width	Lighting		VGSI			
				Runway	Approach				
05/23 10/28	Asph Asph	4,023ft 3,199ft	75ft 75ft	LIRL		P2L/P2L P2L/P2L			
Airport Remarks	See Airport Facility Directory remarks and current NOTAMS. Right traffic Rwy's 23 & 28. Parachute jumping. Noise abatement procedures. Clearance delivery available w/ Palm Beach Approach (561) 275-1430.								
ATIS	CTAF	UNICOM	GND CON	TOWER	APP CON	CLNC DEL	DEP CON		
123.050									
WEATHER 1-800-WX-BRIEF		ASOS / AWOS				Services			
		118.125	772-228-7020	Airframe	YES	Telephone	YES		
Fixed Base Operator				Telephone		Electronics	NO	Lodging	NO
						Powerplant	YES	Dining	YES
Pilots Paradise, Inc City of Sebastian				772-589-0800 772-633-0897		Rental Car	NO	Taxi	NO
						FUEL		100LL	
						ATTENDED (Month/Day/Hr)		ALL/MON-FRI/0800-1700	



# Sebring / Highlands Sebring Regional Airport

**Owner** Sebring Airport Authority  
**Manager** Mike Willingham  
**Address** 128 Authority Ln  
 Sebring, FL 33870  
**Phone** 863-314-1300  
**E-Mail** mike@sebring-airport.com  
**Website** https://sebring-airport.com/

**Fax** 863-655-6447

**Identifier** SEF  
**Latitude** 27-27.384 N  
**Longitude** 81-20.544 W  
**Elevation** 63 ft  
**From City** 6 Miles SE  
**Sectional** Miami  
**Hi Chart** H-8H  
**Lo Chart** L-21D, 23B



Runway	Surface	Length	Width	Lighting			VGSI	
				Runway	Approach			
01/19 14/32	Asph Asph	5,234ft 4,990ft	100ft 100ft	MIRL	REIL / REIL		P4L/P4L N/N	
Airport Remarks	See Airport Facility Directory remarks and current NOTAMS. For fuel after hours call (863) 655-6455. Clearance delivery available w/ Miami Center at (305) 716-1731.							
ATIS	CTAF	UNICOM	GND CON	TOWER	APP CON	CLNC DEL	DEP CON	
122.700		122.700		134.550			134.550	
WEATHER 1-800-WX-BRIEF		ASOS / AWOS 119.475      863-655-6424		Airframe		YES	Telephone	YES
Fixed Base Operator				Electronics		NO	Lodging	YES
				Powerplant		YES	Dining	YES
Sebring Flight Center				Rental Car		YES	Taxi	YES
				FUEL		100LL, Jet A, Mogas		
				ATTENDED (Month/Day/Hr)		ALL/MON-FRI/0730-1800 ALL/SAT-SUN/0700-1700		

# Stuart / Martin Witham Field

**Owner** Martin County BOCC  
**Manager** Sam Carver  
**Address** 2011 SE Airport Rd  
 Stuart, FL 34996  
**Phone** 772-237-4373  
**E-Mail** scarver@martin.fl.us  
**Website** https://www.martin.fl.us/Airport

**Fax**

**Identifier** SUA  
**Latitude** 27-10.902 N  
**Longitude** 80-13.278 W  
**Elevation** 16 ft  
**From City** 1 Miles SE  
**Sectional** Miami  
**Hi Chart** H-81  
**Lo Chart** L-23C



Runway	Surface	Length	Width	Lighting		VGSI	
				Runway	Approach		
07/25 12/30 16/34	Asph Asph Asph	4,653ft 5,828ft 5,000ft	100ft 100ft 100ft	MIRL MIRL	REIL / REIL	P4L/P4L P4L/P4L N/N	
Airport Remarks	See Airport Facility Directory remarks and current NOTAMS. Birds on & in vicinity of airport. Noise sensitive areas all quadrants. Noise abatement procedures. Stop & go ops/intersection departures strongly discouraged. EMAS on approach ends of Rwy 12 & 30. Clearance delivery available w/ Palm Beach (561) 684-9047.						
ATIS	CTAF	UNICOM	GND CON	TOWER	APP CON	CLNC DEL	DEP CON
134.475	126.600		121.700	126.600	132.800	121.025	132.800
WEATHER 1-800-WX-BRIEF	ASOS / AWOS				Services		
	134.475	772-692-7399		Airframe	YES	Telephone	YES
Fixed Base Operator		Telephone		Electronics	YES	Lodging	YES
				Powerplant	YES	Dining	NO
				Rental Car	YES	Taxi	YES
				FUEL	100LL, Jet A		
				ATTENDED (Month/Day/Hr)	ALL/ALL/0700-2000		
Atlantic Aviation APP Jet Center		772-288-6700 772-781-4720					

# Tallahassee / Leon Tallahassee International Airport

**Owner** City of Tallahassee  
**Manager** David Pollard CM  
**Address** 3300 Capital Cir SW, Ste 1  
Tallahassee, FL 32310  
**Phone** 850-891-7830  
**E-Mail** david.pollard@talgov.com  
**Website** https://www.talgov.com/airport/airport

**Fax** 850-891-7807

**Identifier** TLH  
**Latitude** 30-23.805 N  
**Longitude** 84-21.052 W  
**Elevation** 83.1 ft  
**From City** 4 Miles SW  
**Sectional** Jacksonville  
**Hi Chart** H-8H  
**Lo Chart** L-21D, 221



Runway	Surface	Length	Width	Lighting			VGSI	
				Runway	Approach			
09/27 18/36	Asph Asph	8,000ft 7,000ft	150ft 150ft	HIRL HIRL	REIL / ALSF2 REIL / MALSR	P4L/P4L P4L/P4L		
Airport Remarks	See Airport Facility Directory remarks and current NOTAMS. Birds on & in vicinity of airport. Clearance delivery available w/ FSS on the ground or if unable to contact call Tallahassee at (850) 942-8311 or Jacksonville center at (904) 845-1592.							
ATIS	CTAF	UNICOM	GND CON	TOWER	APP CON	CLNC DEL	DEP CON	
119.450	118.700	123.075	121.900	118.700	135.800 128.700	126.650	135.800 128.700	
WEATHER 1-800-WX-BRIEF		ASOS / AWOS			Services			
		119.450	850-576-3665	Airframe	YES	Telephone	YES	
Fixed Base Operator				Telephone	Electronics	YES	Lodging	YES
Million Air				850-574-5671	Powerplant	YES	Dining	YES
					Rental Car	YES	Taxi	YES
					FUEL	100LL, Jet A		
				ATTENDED (Month/Day/Hr)	ALL/ALL/ALL			



**Tallahassee/Havana / Leon  
Tallahassee Commercial Airport**

**Owner** Ochlockonee International, LLC  
**Manager** Drew Miller  
**Address** 6601 N Monroe St  
 Tallahassee, FL 32303  
**Phone** 850-894-8733  
**E-Mail** drew@millertreesrv.com  
**Website**

**Fax**

**Identifier** 68J  
**Latitude** 30-32.839 N  
**Longitude** 84-22.431 W  
**Elevation** 155 ft  
**From City** 8 Miles NW  
**Sectional** Jacksonville  
**Hi Chart**  
**Lo Chart** L-21D, 221



Runway		Surface	Length	Width	Lighting		VGSI			
					Runway	Approach				
16/34		Asph	3,249ft	50ft	N/N					
Airport Remarks	See Airport Facility Directory remarks and current NOTAMS. Airport CLOSED indefinitely due to pending airport construction.									
ATIS	CTAF	UNICOM	GND CON	TOWER	APP CON	CLNC DEL	DEP CON			
122.800		122.800			128.700		128.700			
					128.625		128.625			
WEATHER 1-800-WX-BRIEF		ASOS / AWOS				Services				
					Airframe	NO	Telephone	NO		
Fixed Base Operator					Telephone		Electronics	NO	Lodging	YES
					Powerplant	NO	Dining	YES		
							Rental Car	NO	Taxi	YES
					FUEL					
					ATTENDED (Month/Day/Hr)		ALL/ALL/0900-1900			

# Tampa / Hillsborough Peter O Knight Airport

**Owner** Hillsborough County Aviation Authority  
**Manager** Brett Fay  
**Address** 825 Severn Av  
Tampa, FL 33606  
**Phone** 813-251-1752 **Fax** 813-251-0731  
**E-Mail** bfay@tampaairport.com  
**Website** https://www.tampaairport.com/peter-o-knight-airport

**Identifier** TPF  
**Latitude** 27-54.927 N  
**Longitude** 82-26.963 W  
**Elevation** 7.4 ft  
**From City** 3 Miles S  
**Sectional** Miami  
**Hi Chart**  
**Lo Chart** L-21D, 24F



Runway	Surface	Length	Width	Lighting		VGSI	
				Runway	Approach		
04/22 18/36	Asph Asph	3,583ft 2,687ft	100ft 75ft	MIRL MIRL	/ REIL	P4L/N N/P2R	
Airport Remarks	See Airport Facility Directory remarks and current NOTAMS. Right traffic Rwy 04 & 36. Birds on and in vicinity of airport. Be alert, MacDill AFB located 4 miles southwest. Ocean going vessels in ship channel in approach to RWY 18 & 22. Clearance delivery available with Tampa approach (813) 878-2528.						
ATIS	CTAF	UNICOM	GND CON	TOWER	APP CON	CLNC DEL	DEP CON
122.725		122.725		119.900		119.800	119.900
WEATHER 1-800-WX-BRIEF		ASOS / AWOS			Services		
		118.925	813-251-6824	Airframe	YES	Telephone	YES
Fixed Base Operator		Telephone		Electronics	YES	Lodging	YES
				Powerplant	YES	Dining	YES
Atlas Aviation		813-251-1752		Rental Car	YES	Taxi	YES
				FUEL		100LL, Jet A	
				ATTENDED (Month/Day/Hr)		ALL/ALL/0600-2200	

# Tampa / Hillsborough Tampa Executive Airport

**Owner** Hillsborough County Aviation Authority  
**Manager** Brett Fay  
**Address** 6530 Tampa Executive Airport Rd  
Tampa, FL 33610  
**Phone** 813-626-1515 **Fax** 813-623-6483  
**E-Mail** bfay@tampaairport.com  
**Website** https://www.tampaairport.com/tampa-executive-airport

**Identifier** VDF  
**Latitude** 28-00.839 N  
**Longitude** 82-20.716 W  
**Elevation** 21.1 ft  
**From City** 6 Miles E  
**Sectional** Jacksonville  
**Hi Chart** H-8H  
**Lo Chart** L-21D, 24F



Runway	Surface	Length	Width	Lighting		VGSI	
				Runway	Approach		
05/23 18/36	Asph Asph	5,000ft 3,219ft	100ft 75ft	MIRL MIRL	REIL / MALS R REIL / REIL	P2L/P2L P4R/P2L	
Airport Remarks	See Airport Facility Directory remarks and current NOTAMS. Noise abatement procedures in effect for Rwy 18. No turns until over interstate & no turns below 400 ft. For after hours FBO services call (813) 695-6097. Clearance delivery available w/ Tampa approach on 119.9.						
ATIS	CTAF	UNICOM	GND CON	TOWER	APP CON	CLNC DEL	DEP CON
122.700		122.700		119.900		119.900	119.900
WEATHER 1-800-WX-BRIEF	ASOS / AWOS 121.125      813-630-0924				Services YES      Telephone      YES		
Fixed Base Operator			Telephone		Electronics	YES	Lodging      YES
Skyport Aviation			813-626-1515		Powerplant	YES	Dining      YES
					Rental Car	YES	Taxi      YES
					FUEL	100LL, Jet A	
					ATTENDED (Month/Day/Hr)	ALL/ALL/0700-1900	

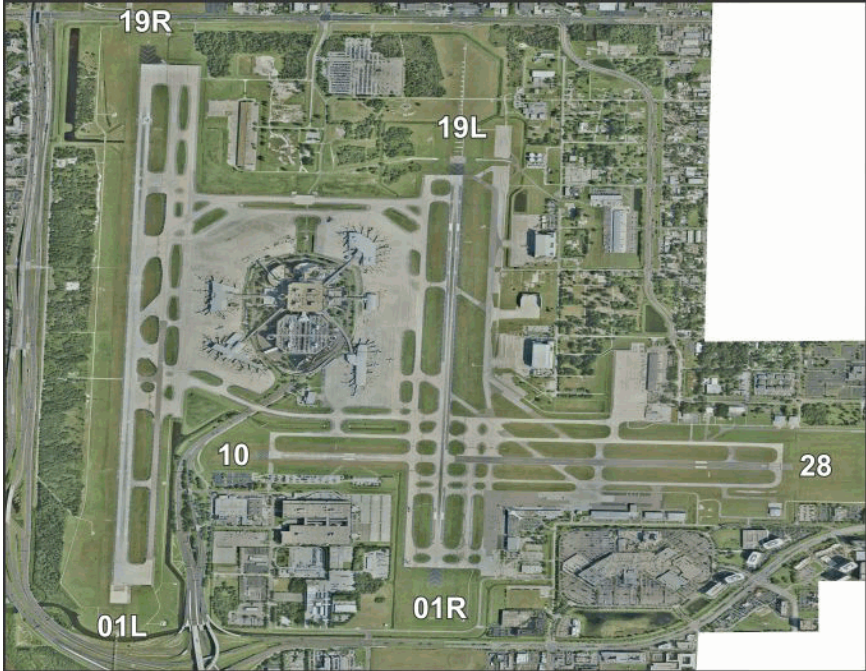


# Tampa / Hillsborough Tampa International Airport

**Owner** Hillsborough County Aviation Authority  
**Manager** John Tiliacos  
**Address** 4100 George J Bean Pkwy  
 Tampa, FL 33607  
**Phone** 813-870-8701  
**E-Mail** jtiliacos@tampaairport.com  
**Website** https://www.tampaairport.com/

**Fax** 813-875-6670

**Identifier** TPA  
**Latitude** 27-58.529 N  
**Longitude** 82-31.995 W  
**Elevation** 26 ft  
**From City** 6 Miles W  
**Sectional** Miami  
**Hi Chart** H-8H  
**Lo Chart** L-21D, 24F



Runway	Surface	Length	Width	Lighting		VGSI
				Runway	Approach	
01L/19R	Conc	11,002ft	150ft	HIRL	ALSF2 / MALSR	P4L/P4L
01R/19L	Asph/Conc	8,300ft	150ft	HIRL	REIL / ALSF2	P4L/P4L
10/28	Asph/Conc	6,999ft	150ft	HIRL		P4L/P4L

<b>Airport Remarks</b>	See Airport Facility Directory remarks and current NOTAMS. Rwy 19L is noise sensitive to turbojet departures. Rwy 01R is noise sensitive to turbojet arrivals. Noise abatement procedures. Only aircraft with prior permission may use terminal apron; others use GA apron. Birds on and in vicinity of airport.						

ATIS	CTAF	UNICOM	GND CON	TOWER	APP CON	CLNC DEL	DEP CON
126.450		122.950	121.700	119.500	118.150	133.600	119.650
128.475					118.800		118.500

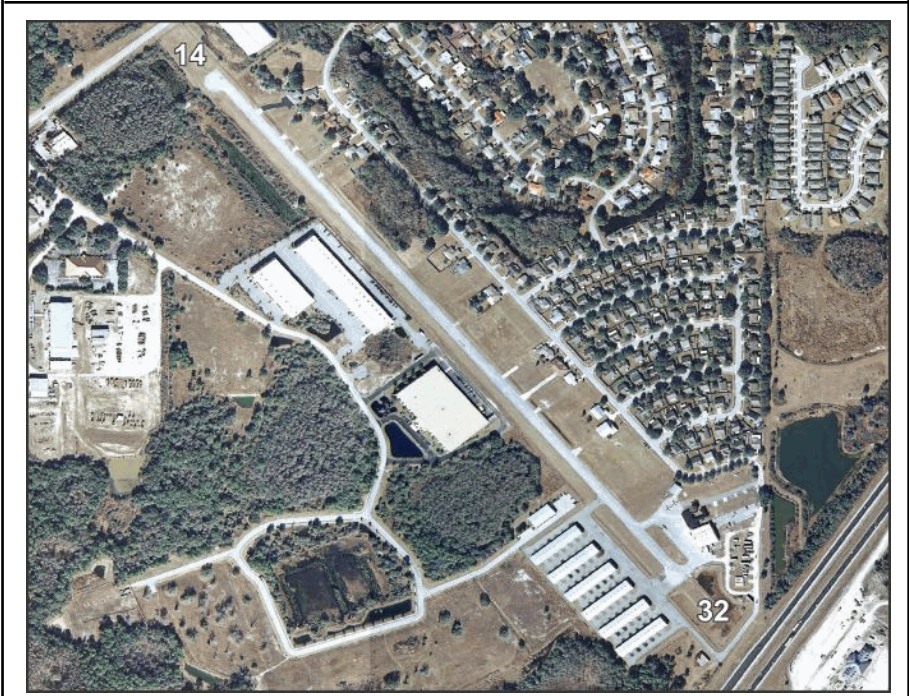
  

WEATHER 1-800-WX-BRIEF	ASOS / AWOS		Services			
	126.450	813-873-7228	Airframe	YES	Telephone	YES
Fixed Base Operator			Electronics	YES	Lodging	YES
			Powerplant	YES	Dining	YES
			Rental Car	YES	Taxi	YES
			FUEL	100LL, Jet A		
			ATTENDED (Month/Day/Hr)	ALL/ALL/ALL		

## Tampa / Pasco Tampa North Aero Park

<b>Owner</b>	Helicopter Structural & Maintenance, Inc	<b>Identifier</b>	<b>X39</b>
<b>Manager</b>	Angela Brammer	<b>Latitude</b>	28-13.277 N
<b>Address</b>	4241 Birdsong Blvd	<b>Longitude</b>	82-22.473 W
	Lutz, FL 33559	<b>Elevation</b>	68 ft
<b>Phone</b>	813-973-3703	<b>From City</b>	17 Miles NE
<b>E-Mail</b>	angelabrammer@gmail.com	<b>Sectional</b>	Jacksonville
<b>Website</b>	http://www.tampanorth.com/	<b>Hi Chart</b>	
		<b>Lo Chart</b>	L-21D, 24F

<b>Owner</b>	Helicopter Structural & Maintenance, Inc	<b>Identifier</b>	<b>X39</b>
<b>Manager</b>	Angela Brammer	<b>Latitude</b>	28-13.277 N
<b>Address</b>	4241 Birdsong Blvd	<b>Longitude</b>	82-22.473 W
	Lutz, FL 33559	<b>Elevation</b>	68 ft
<b>Phone</b>	813-973-3703	<b>From City</b>	17 Miles NE
<b>E-Mail</b>	angelabrammer@gmail.com	<b>Sectional</b>	Jacksonville
<b>Website</b>	http://www.tampanorth.com/	<b>Hi Chart</b>	
		<b>Lo Chart</b>	L-21D, 24F

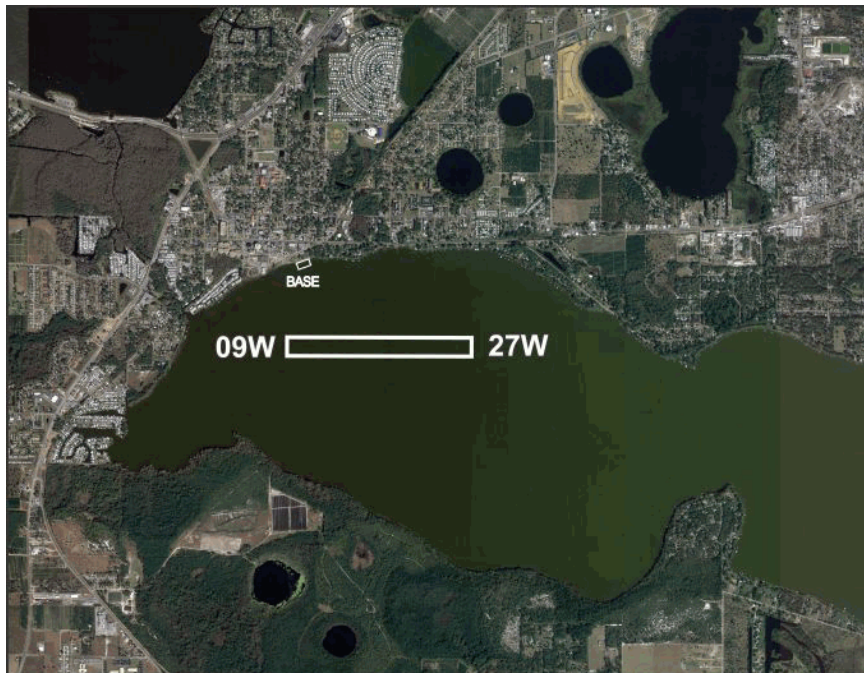


Runway	Surface	Length	Width	Lighting		VGSi	
				Runway	Approach		
14/32	Asph	3,541ft	50ft	HIRL		N/N	
Airport Remarks	See Airport Facility Directory remarks and current NOTAMS. Right traffic Rwy 14. Activate airport beacon using CTAF after 2200L. Clearance delivery available with Tampa approach at (813) 878-2528.						
ATIS	CTAF	UNICOM	GND CON	TOWER	APP CON	CLNC DEL	DEP CON
123.050		123.050					
WEATHER 1-800-WX-BRIEF		ASOS / AWOS			Services		
Fixed Base Operator  Tampa North Flight Center		Telephone  813-973-3703		Airframe	YES	Telephone	YES
				Electronics	NO	Lodging	YES
				Powerplant	YES	Dining	YES
				Rental Car	YES	Taxi	YES
				FUEL	100LL		
				ATTENDED (Month/Day/Hr)	All/All/0800-1700		

# Tavares / Lake Tavares Seaplane Base

**Owner** City of Tavares  
**Manager** Kenneth Cunningham  
**Address** 150 E Ruby St  
Tavares, FL 32778  
**Phone** 352-742-6267 **Fax**  
**E-Mail** kcunningham@tavares.org  
**Website** https://www.tavares.org/1217/Seaplane-Base-FA1

**Identifier** FA1  
**Latitude** 28-47.722 N  
**Longitude** 81-43.272 W  
**Elevation** 63 ft  
**From City** 1 Miles SE  
**Sectional** Jacksonville  
**Hi Chart**  
**Lo Chart**



Runway	Surface	Length	Width	Lighting		VGSI	
				Runway	Approach		
09W/27W	Water	3,000ft	200ft				
Airport Remarks	See Airport Facility Directory remarks and current NOTAMS. Provided VFR ops, public use, Seaplane operators be aware of Leesburg Airport to the northwest. Clearance delivery available w/ Orlando approach at (407) 825-3398.						
ATIS	CTAF	UNICOM	GND CON	TOWER	APP CON	CLNC DEL	DEP CON
122.975		122.975					
WEATHER 1-800-WX-BRIEF		ASOS / AWOS			Services		
Fixed Base Operator		Telephone  Tavares Seaplane Base  352-742-6267		Airframe	NO	Telephone	YES
				Electronics	NO	Lodging	YES
				Powerplant	NO	Dining	YES
				Rental Car	NO	Taxi	NO
				FUEL	100LL, Mogas		
				ATTENDED (Month/Day/Hr)			



# Titusville / Brevard Arthur Dunn Air Park

**Owner** Titusville-Cocoa Airport District  
**Manager** Justin Hopman ACE  
**Address** 476 N Williams Av  
Titusville, FL 32780  
**Phone** 321-267-8780 **Fax** 321-383-4284  
**E-Mail** jhopman@flyspacecoast.org  
**Website** https://flyspacecoast.org/arthur-dunn-airpark-x21/

**Identifier** X21  
**Latitude** 28-37.353 N  
**Longitude** 80-50.125 W  
**Elevation** 30 ft  
**From City** 2 Miles NW  
**Sectional** Jacksonville  
**Hi Chart**  
**Lo Chart** L-24F



Runway	Surface	Length	Width	Lighting			VGSI
				Runway	Approach		
04/22 15/33	Turf Asph	1,805ft 3,025ft	100ft 70ft	MIRL			N/N P2L/P2L
Airport Remarks	See Airport Facility Directory remarks and current NOTAMS. Parachute jumping. Extensive ultralight activity in vicinity of airport. Airport Beacon out of service indefinitely. Several towers 1.5 NM South of field. Clearance delivery available w/ Orlando approach at (407) 825-3398.						
ATIS	CTAF	UNICOM	GND CON	TOWER	APP CON	CLNC DEL	DEP CON
123.000		123.000		134.950			134.950
WEATHER 1-800-WX-BRIEF		ASOS / AWOS 119.725      321-385-0383			Services		
Fixed Base Operator      Telephone  Skydive Space Center      321-267-0016				Airframe	YES	Telephone	YES
				Electronics	NO	Lodging	YES
				Powerplant	YES	Dining	NO
				Rental Car	NO	Taxi	YES
				FUEL	100LL, Jet A		
				ATTENDED (Month/Day/Hr)	ALL/ALL/0800-2000		

# Titusville / Brevard Space Coast Regional Airport

**Owner** Titusville-Cocoa Airport District  
**Manager** Kevin Daugherty AAE  
**Address** 51 Bristow Way  
 Titusville, FL 32780  
**Phone** 321-267-8780 **Fax**  
**E-Mail** kdaugherty@flyspacecoast.org  
**Website** <https://flyspacecoast.org/space-coast-regional-airport-tix/>

**Identifier** TIX  
**Latitude** 28-30.888 N  
**Longitude** 80-47.954 W  
**Elevation** 34 ft  
**From City** 5 Miles S  
**Sectional** Jacksonville  
**Hi Chart** H-8H  
**Lo Chart** L-24F



Runway	Surface	Length	Width	Lighting			VGSI		
				Runway	Approach				
09/27 18/36	Asph Asph	5,000ft 7,319ft	100ft 150ft	MIRL HIRL	REIL / REIL REIL / MALSR	P4L/P4L P4L/P4L			
Airport Remarks	See Airport Facility Directory remarks and current NOTAMS. Bright lights in parking lot 1/4 mile E of Rwy 18 may be mistaken for runway lights. ARFF Index A available M-F 0700-1600L or per request. Fuel after hours call (321)427-7727 or (321)960-1220. Clearance delivery available w/ Orlando (407)825-3398 or (407)852-7553.								
ATIS	CTAF	UNICOM	GND CON	TOWER	APP CON	CLNC DEL	DEP CON		
120.625	118.900	122.950	121.850	118.900	134.950	134.950			
WEATHER 1-800-WX-BRIEF		ASOS / AWOS				Services			
		120.625	321-567-6090	Airframe	YES	Telephone	YES		
Fixed Base Operator				Telephone		Electronics	YES	Lodging	YES
Space Coast Jet Center US Aviation Training Solutions				321-267-8355 321-567-6000		Powerplant	YES	Dining	YES
						Rental Car	YES	Taxi	YES
						FUEL	100LL, Jet A		
				ATTENDED (Month/Day/Hr)		ALL/ALL/0700 - 2100			

# Umatilla / Lake Umatilla Municipal Airport

**Owner** City of Umatilla  
**Manager** Scott Blankenship  
**Address** 480 E Cassidy St  
 Umatilla, FL 32784-2286  
**Phone** 352-669-3125  
**E-Mail** sblankenship@umatillafl.org  
**Website** https://www.umatillafl.org/airport

**Fax** 352-669-8313

**Identifier** X23  
**Latitude** 28-55.453 N  
**Longitude** 81-39.109 W  
**Elevation** 107 ft  
**From City** 1 Miles E  
**Sectional** Jacksonville  
**Hi Chart**  
**Lo Chart** L-21D, 24F



Runway	Surface	Length	Width	Lighting			VGSI	
				Runway	Approach			
01/19	Asph	2,875ft	60ft	MIRL			P2R/P2L	
Airport Remarks	See Airport Facility Directory remarks and current NOTAMS. Clearance delivery available w/ Orlando approach at (407) 825-3398.							
ATIS	CTAF	UNICOM	GND CON	TOWER	APP CON	CLNC DEL	DEP CON	
122.900				135.300			135.300	
WEATHER 1-800-WX-BRIEF		ASOS / AWOS			Services			
				Airframe	NO	Telephone	YES	
Fixed Base Operator				Telephone	Electronics	NO	Lodging	YES
City of Umatilla				352-669-2290	Powerplant	NO	Dining	YES
					Rental Car	NO	Taxi	NO
					FUEL	100,100LL		
				ATTENDED (Month/Day/Hr)				



# Valkaria / Brevard Valkaria Airport

**Owner** Brevard County  
**Manager** Steve Borowski  
**Address** 1 Pilots' Pl  
 Valkaria, FL 32950  
**Phone** 321-952-4590 **Fax** 321-952-4592  
**E-Mail** steve.borowski@brevardfl.gov  
**Website** https://www.brevardfl.gov/ValkariaAirport

**Identifier** X59  
**Latitude** 27-57.652 N  
**Longitude** 80-33.500 W  
**Elevation** 26 ft  
**From City** 1 Miles W  
**Sectional** Miami  
**Hi Chart**  
**Lo Chart** L-24F



Runway	Surface	Length	Width	Lighting		VGSI			
				Runway	Approach				
10/28 14/32	Asph Asph	4,000ft 4,000ft	60ft 75ft			P4L/P4R P4R/P4L			
Airport Remarks	See Airport Facility Directory remarks and current NOTAMS. Automated UNICOM. Clearance delivery available w/ Orlando approach at (407) 825-3398.								
ATIS	CTAF	UNICOM	GND CON	TOWER	APP CON	CLNC DEL	DEP CON		
122.725		122.725							
WEATHER 1-800-WX-BRIEF		ASOS / AWOS				Services			
Fixed Base Operator  Valkaria Airport				Telephone		Airframe	YES	Telephone	YES
						Electronics	YES	Lodging	YES
						Powerplant	YES	Dining	YES
						Rental Car	YES	Taxi	YES
						FUEL	100LL		
		ATTENDED (Month/Day/Hr)		ALL/ALL/0800-1700					

**Valparaiso / Okaloosa**  
**Destin - Fort Walton Beach Airport / Eglin Air Force Base**

**Owner** Okaloosa County  
**Manager** Tracy Stage AAE  
**Address** 1701 State Road 85 N  
 Eglin Air Force Base, FL 32542-1413  
**Phone** 850-651-7160 **Fax** 850-651-7164  
**E-Mail** tstage@myokaloosa.com  
**Website** https://www.flyvps.com/

**Identifier** VPS  
**Latitude** 30-28.995 N  
**Longitude** 86-31.550 W  
**Elevation** 84 ft  
**From City** 1 Miles SW  
**Sectional** New Orleans  
**Hi Chart** H-8G  
**Lo Chart** L-21C, 22H



Runway	Surface	Length	Width	Lighting			VGSI
				Runway	Approach		
02/20 12/30	Asph Asph/Conc	10,001ft 11,987ft	300ft 300ft	HIRL HIRL	ALSF1 / ALSF1 / ALSF1		P4L/P4L P4L/P4L
Airport Remarks	See Airport Facility Directory remarks and current NOTAMS. Joint use facility with Eglin AFB. Large migratory birds year round in vicinity of airport. No ground handling services for GA aircraft at VPS. Restricted to military and air carrier aircraft only.						
ATIS	CTAF	UNICOM	GND CON	TOWER	APP CON	CLNC DEL	DEP CON
134.625		121.800		118.200	132.100 125.100	127.700	132.100 125.100
WEATHER 1-800-WX-BRIEF		ASOS / AWOS			Services		
		134.625		Airframe	NO	Telephone	YES
Fixed Base Operator				Electronics	NO	Lodging	YES
				Powerplant	NO	Dining	YES
				Rental Car	YES	Taxi	YES
				FUEL	Jet A, Jet A1+		
				ATTENDED (Month/Day/Hr)			

# Venice / Sarasota Venice Municipal Airport

**Owner** City of Venice  
**Manager** Mark Cervasio  
**Address** 150 E Airport Av  
Venice, FL 34285  
**Phone** 941-486-2711 **Fax** 941-483-5942  
**E-Mail** mcervasio@flyvnc.com  
**Website** https://www.venicegov.com/government/airport

**Identifier** VNC  
**Latitude** 27-04.276 N  
**Longitude** 82-26.402 W  
**Elevation** 18.1 ft  
**From City** 2 Miles S  
**Sectional** Miami  
**Hi Chart** H-8H  
**Lo Chart** L-21D, 23B



Runway	Surface	Length	Width	Lighting		VGSI	
				Runway	Approach		
05/23 13/31	Asph Asph	5,000ft 5,640ft	150ft 150ft	MIRL MIRL	REIL / REIL REIL / REIL	P2L/P2L P4L/P4L	
Airport Remarks	See Airport Facility Directory remarks and current NOTAMS. Right traffic Rwy 13. Parasailing activity W of airport along beach. Extensive flight training. Noise abatement procedures. Rwy 23 preferred departure & calm wind runway. Clearance delivery available w/ Tampa (813) 878-2528						
ATIS	CTAF	UNICOM	GND CON	TOWER	APP CON	CLNC DEL	DEP CON
122.725		122.725		119.650 124.950		118.075	119.650 124.950
WEATHER 1-800-WX-BRIEF		ASOS / AWOS				Services	
		119.275	941-486-2718	Airframe	YES	Telephone	YES
Fixed Base Operator		Telephone		Electronics	YES	Lodging	NO
				Powerplant	YES	Dining	YES
Suncoast Air Center		941-485-1799		Rental Car	YES	Taxi	YES
Florida Flight Maintenance, Inc		941-485-1149		FUEL	100LL, Jet A		
				ATTENDED (Month/Day/Hr)	ALL/ALL/0700-1900		




# Vero Beach / Indian River New Hibiscus Airpark

**Owner** Indian River Flying Services, Inc  
**Manager** James Orth  
**Address** 1890 98th Av  
Vero Beach, FL 32966  
**Phone** 772-473-3446  
**E-Mail** spraybird2@gmail.com  
**Website**

**Fax**

**Identifier** X52  
**Latitude** 27-37.935 N  
**Longitude** 80-31.653 W  
**Elevation** 25 ft  
**From City** 7 Miles W  
**Sectional** Miami  
**Hi Chart**  
**Lo Chart**



Runway	Surface	Length	Width	Lighting		VGSI	
				Runway	Approach		
18/36	Turf	3,100ft	140ft	N/N			
Airport Remarks	See Airport Facility Directory remarks and current NOTAMS. VFR only. PPR for transient training aircraft. Extensive crop dusting and glider operations. Clearance delivery available w/ Palm Beach Approach (561) 275-1430.						
ATIS	CTAF	UNICOM	GND CON	TOWER	APP CON	CLNC DEL	DEP CON
122.900							
WEATHER		ASOS / AWOS		Services			
1-800-WX-BRIEF				Airframe	NO	Telephone	NO
Fixed Base Operator				Electronics	NO	Lodging	YES
				Powerplant	NO	Dining	YES
				Rental Car	NO	Taxi	NO
				FUEL			
				ATTENDED (Month/Day/Hr)	ALL/ALL/DALGT		

# Vero Beach / Indian River Vero Beach Regional Airport

**Owner** City of Vero Beach  
**Manager** Todd Scher  
**Address** 3400 Cherokee Dr  
Vero Beach, FL 32961-1389  
**Phone** 772-978-4930  
**E-Mail** tscher@covb.org  
**Website** https://www.verobeachairport.com/

**Fax** 772-567-3459

**Identifier** VRB  
**Latitude** 27-39.334 N  
**Longitude** 80-25.077 W  
**Elevation** 24 ft  
**From City** 1 Miles NW  
**Sectional** Miami  
**Hi Chart** H-81  
**Lo Chart** L-24F



Runway	Surface	Length	Width	Lighting		VGSI
				Runway	Approach	
04/22	Asph	4,974ft	100ft	MIRL	REIL / REIL	P4L/P4L
12L/30R	Asph	3,504ft	75ft	MIRL		P2L/P2L
12R/30L	Asph	7,314ft	106ft	MIRL	REIL / REIL	P4L/P4L

## Airport Remarks

See Airport Facility Directory remarks and current NOTAMS. Right traffic Rwy 30R & 12R. Extensive flight training. PPR for touch & go operations 2200-0700. Noise abatement procedures. Clearance delivery available w/ Palm Beach at (561) 275-1430 if FSS unavailable.

ATIS	CTAF	UNICOM	GND CON	TOWER	APP CON	CLNC DEL	DEP CON
120.575	126.300	122.950	127.450	126.300	123.625	134.975	123.625

WEATHER 1-800-WX-BRIEF	ASOS / AWOS			Services			
	120.575	772-978-9535	Airframe	YES	Telephone	YES	
Fixed Base Operator		Telephone	Electronics	YES	Lodging	YES	
Corporate Air, Inc Sun Aviation Paris Air, Inc Continental Jet Aviation		772-569-8473	Powerplant	YES	Dining	YES	
		772-562-9257	Rental Car	YES	Taxi	YES	
		772-770-2708	FUEL	100,100LL, Jet A			
		772-299-3739	ATTENDED (Month/Day/Hr)	ALL/ALL/0700-2100			

# Wauchula / Hardee Wauchula Municipal Airport

**Owner** City of Wauchula  
**Manager** Ward Grimes  
**Address** 1202 Maurice Sonny Clavel Rd  
 Wauchula, FL 33873  
**Phone** 863-773-3115 **Fax** 863-773-0406  
**E-Mail** wgrimes@cityofwauchula.com  
**Website** https://www.cityofwauchula.com/wauchula-municipal-airport

**Identifier** CHN  
**Latitude** 27-30.895 N  
**Longitude** 81-52.828 W  
**Elevation** 107.8 ft  
**From City** 5 Miles SW  
**Sectional** Miami  
**Hi Chart**  
**Lo Chart** L-21D, 23B



Runway	Surface	Length	Width	Lighting		VGSI			
				Runway	Approach				
18/36	Asph	4,005ft	75ft	MIRL	REIL / REIL	P4L/P4L			
Airport Remarks	See Airport Facility Directory remarks and current NOTAMS. Fuel available 24hrs with credit card. Clearance delivery available w/ Miami Center (305) 716-1731.								
ATIS	CTAF	UNICOM	GND CON	TOWER	APP CON	CLNC DEL	DEP CON		
122.900				134.550		134.550			
WEATHER 1-800-WX-BRIEF		ASOS / AWOS			Services				
				Airframe	YES	Telephone	YES		
Fixed Base Operator				Telephone	Electronics	NO	Lodging	NO	
Wauchula Municipal Airport				863-773-3115		Powerplant	YES	Dining	YES
						Rental Car	YES	Taxi	NO
						FUEL	100LL		
				ATTENDED (Month/Day/Hr)		All/All/1600-2000			



**West Palm Beach / Palm Beach  
North Palm Beach County General Aviation Airport**

**Owner** Palm Beach County  
**Manager** Tom Stewart  
**Address** 11600 Aviation Blvd  
 West Palm Beach, FL 33412  
**Phone** 561-471-7404  
**E-Mail** tkstewart@pbia.org  
**Website** https://www.pbia.org/about/general-aviation/international-gateway-ay/

**Fax** 561-471-7427

**Identifier** F45  
**Latitude** 26-50.755 N  
**Longitude** 80-13.340 W  
**Elevation** 22 ft  
**From City** 12 Miles NW  
**Sectional** Miami  
**Hi Chart**  
**Lo Chart** L-23C



Runway	Surface	Length	Width	Lighting		VGSI	
				Runway	Approach		
09L/27R 09R/27L 14/32	Turf Asph Asph	3,679ft 4,300ft 4,300ft	75ft 100ft 75ft	HIRL MIRL	REIL / REIL REIL / REIL	N/N P2L/P2L P2L/P2L	
Airport Remarks	See Airport Facility Directory remarks and current NOTAMS. Right traffic Rwy's 09R, 14 & 27R. Extensive bird activity in vicinity of airport. Noise abatement procedures & monitoring. Multiple RWY's may be in use. Fixed Wing & rotorcraft training activity. Clearance delivery w/ Palm Beach (561) 684-9047.						
ATIS	CTAF	UNICOM	GND CON	TOWER	APP CON	CLNC DEL	DEP CON
123.075		123.075		128.300		120.825	128.300
WEATHER 1-800-WX-BRIEF		ASOS / AWOS 119.975      561-630-6932		Airframe	YES	Telephone	YES
Fixed Base Operator		Telephone		Electronics	YES	Lodging	YES
Signature Flight Support		561-626-9799		Powerplant	YES	Dining	YES
				Rental Car	YES	Taxi	YES
				FUEL	100LL, Jet A		
				ATTENDED (Month/Day/Hr)			

# West Palm Beach / Palm Beach Palm Beach County Park Airport

**Owner** Palm Beach County  
**Manager** Tom Stewart  
**Address** 2633 Lantana Rd  
 Lantana, FL 33462  
**Phone** 561-471-7404 **Fax** 561-471-7427  
**E-Mail** tkstewart@pbia.org  
**Website** <https://www.pbia.org/about/general-aviation/park-airport/>

**Identifier** LNA  
**Latitude** 26-35.583 N  
**Longitude** 80-05.104 W  
**Elevation** 14.2 ft  
**From City** 6 Miles S  
**Sectional** Miami  
**Hi Chart**  
**Lo Chart** L-23C



Runway	Surface	Length	Width	Lighting			VGSI	
				Runway	Approach			
04/22	Asph	3,256ft	75ft	MIRL			P2L/P2L	
10/28	Asph	3,489ft	75ft	MIRL			P2L/P2L	
16/34	Asph	3,421ft	100ft	MIRL			P2L/P2L	
Airport Remarks	See Airport Facility Directory remarks and current NOTAMS. Birds on & in vicinity of airport. Extensive flight training. Airport CLSD to Jet t/c & acft over 12500 max GWT. Helicopters use right t/c to all RWYs. Noise abatement procedures. Multiple RWY's may be in use. Clearance delivery available w/ Palm Beach (561) 684-9047.							
ATIS	CTAF	UNICOM	GND CON	TOWER	APP CON	CLNC DEL	DEP CON	
122.700		122.700		125.200		127.350	125.200	
WEATHER		ASOS / AWOS				Services		
1-800-WX-BRIEF		119.925	561-964-0308		Airframe	YES	Telephone	YES
Fixed Base Operator			Telephone		Electronics	YES	Lodging	YES
Stellar Aviation			561-656-9815		Powerplant	YES	Dining	YES
					Rental Car	YES	Taxi	YES
					FUEL	100LL, Jet A		
					ATTENDED (Month/Day/Hr)			

# West Palm Beach / Palm Beach Palm Beach International Airport

**Owner** Palm Beach County  
**Manager** Tom Stewart  
**Address** Building 846 PBIA  
 West Palm Beach, FL 33406-1491  
**Phone** 561-471-7412 **Fax** 561-471-7427  
**E-Mail** tkstewart@pbia.org  
**Website** https://www.pbia.org/

**Identifier** PBI  
**Latitude** 26-40.990 N  
**Longitude** 80-05.736 W  
**Elevation** 19.6 ft  
**From City** 3 Miles W  
**Sectional** Miami  
**Hi Chart** H-81  
**Lo Chart** L-23C



Runway	Surface	Length	Width	Lighting		VGSI
				Runway	Approach	
10L/28R	Asph	10,001ft	150ft	HIRL	MALS R / REIL	P4R/P4L
10R/28L	Asph	3,214ft	75ft	MIRL	REIL / REIL	P4L/P4R
14/32	Asph	6,931ft	150ft	MIRL	REIL / REIL	P4R/P4L

<b>Airport Remarks</b>	See Airport Facility Directory remarks and current NOTAMS. Right traffic Rwy 10R. Birds on & in vicinity of airport. Noise abatement procedures. Wingspan restrictions on TWY L. PPR for aircraft w/ wingspan greater than 171 ft. EMAS on departure end RWY 14.						
------------------------	--	--	--	--	--	--	--

ATIS	CTAF	UNICOM	GND CON	TOWER	APP CON	CLNC DEL	DEP CON
123.750		122.950	121.900	119.100	128.300	121.600	128.300
				118.750	125.200		125.200

WEATHER 1-800-WX-BRIEF	ASOS / AWOS		Services			
	123.750	561-683-2548	Airframe	YES	Telephone	YES
Fixed Base Operator	Telephone		Electronics	YES	Lodging	YES
			Powerplant	YES	Dining	YES
Atlantic Aviation Signature Flight Support Jet Aviation	561-683-4121 561-478-8700 561-233-7200		Rental Car	YES	Taxi	YES
			FUEL	100LL, Jet A		
			ATTENDED (Month/Day/Hr)	ALL/ALL/ALL		



# Williston / Levy Williston Municipal Airport

**Owner** City of Williston  
**Manager** Benton Stegall  
**Address** 1800 SW 19th Av  
 Williston, FL 32696  
**Phone** 352-528-4900  
**E-Mail** x60@willistonfl.org  
**Website** https://willistonairport.org/

**Fax** 352-528-9459

**Identifier** X60  
**Latitude** 29-21.327 N  
**Longitude** 82-28.312 W  
**Elevation** 76 ft  
**From City** 2 Miles SW  
**Sectional** Jacksonville  
**Hi Chart** H-8H  
**Lo Chart** L-21D, 24G



Runway	Surface	Length	Width	Lighting		VGSI	
				Runway	Approach		
05/23 14/32 18/36	Conc Asph/Conc Turf	6,669ft 4,979ft 2,051ft	100ft 60ft 120ft	HIRL	REIL / REIL REIL / REIL	P2L/P2L P2L/P2L N/N	
Airport Remarks	See Airport Facility Directory remarks and current NOTAMS. Right traffic Rwy 18. Parachute jumping. Sky diving activity in vicinity of airport. Infield berm blocking vision between RWY ends. Clearance delivery available w/ JAX approach at (904) 741-0284.						
ATIS	CTAF	UNICOM	GND CON	TOWER	APP CON	CLNC DEL	DEP CON
122.975		122.975		118.600		118.600	
WEATHER		ASOS / AWOS				Services	
1-800-WX-BRIEF		118.425	352-528-9949	Airframe	YES	Telephone	YES
Fixed Base Operator			Telephone	Electronics	NO	Lodging	YES
City of Williston			352-528-4900	Powerplant	YES	Dining	YES
				Rental Car	YES	Taxi	NO
				FUEL	100LL, Jet A1		
				ATTENDED (Month/Day/Hr)			

# Winter Haven / Polk Jack Browns Seaplane Base

**Owner** Ben Shipp  
**Manager** Ben Shipp  
**Address** 2704 US Hwy 92 W  
 Winter Haven, FL 33881  
**Phone** 863-956-2243  
**E-Mail** ben@brownsseaplane.com  
**Website** https://brownsseaplane.com/

**Fax**

**Identifier** F57  
**Latitude** 28-03.450 N  
**Longitude** 81-45.768 W  
**Elevation** 140 ft  
**From City** 3 Miles NW  
**Sectional** Jacksonville  
**Hi Chart**  
**Lo Chart**



Runway	Surface	Length	Width	Lighting		VGSI		
				Runway	Approach			
01W/19W	Water	3,600ft	2,200ft					
Airport Remarks	See Airport Facility Directory remarks and current NOTAMS. VFR only. Recommend N-S pattern to remain clear of & below 900 ft traffic at Winter Haven Regional Airport. Clearance delivery available w/ Tampa approach (813) 878-2528.							
ATIS	CTAF	UNICOM	GND CON	TOWER	APP CON	CLNC DEL	DEP CON	
123.050								
WEATHER 1-800-WX-BRIEF		ASOS / AWOS			Services			
		133.675	863-956-2097	Airframe	YES	Telephone	YES	
Fixed Base Operator				Telephone	Electronics	NO	Lodging	NO
Jack Brown's SPB				863-956-2243	Powerplant	YES	Dining	NO
					Rental Car	NO	Taxi	NO
					FUEL	100LL		
				ATTENDED (Month/Day/Hr)	ALL/ALL/DALGT			

# Winter Haven / Polk Winter Haven Regional Airport

**Owner** City of Winter Haven  
**Manager** Alexander Vacha  
**Address** 2073 Hwy 92 W  
 Winter Haven, FL 33881  
**Phone** 863-298-4551 **Fax**  
**E-Mail** avacha@mywinterhaven.com  
**Website** https://www.mywinterhaven.com/airport/

**Identifier** GIF  
**Latitude** 28-03.775 N  
**Longitude** 81-45.199 W  
**Elevation** 145 ft  
**From City** 3 Miles NW  
**Sectional** Jacksonville  
**Hi Chart** H-8H  
**Lo Chart** L-21D, 24F



Runway	Surface	Length	Width	Lighting			VGSI	
				Runway	Approach			
05/23 11/29	Asph Asph	5,005ft 4,001ft	100ft 60ft	MIRL	REIL / REIL REIL / REIL	P2L/P2L N/N		
Airport Remarks	See Airport Facility Directory remarks and current NOTAMS. Glider aircraft operate on & in vicinity of airport. Jack Browns Seaplane Base located on adjacent lake. RWY 05 preferred calm wind runway. GCO available on 121.725 or if GCO unavailable Tampa approach at (813)878-2528 or (813)371-7745.							
ATIS	CTAF	UNICOM	GND CON	TOWER	APP CON	CLNC DEL	DEP CON	
123.050		123.050			120.650 119.900		120.650 119.900	
WEATHER		ASOS / AWOS			Services			
1-800-WX-BRIEF		133.675	863-956-2097		Airframe	YES	Telephone	YES
Fixed Base Operator				Telephone	Electronics	YES	Lodging	YES
Winter Haven Regional Airport				863-298-4551	Powerplant	YES	Dining	YES
					Rental Car	YES	Taxi	YES
					FUEL	100LL, Jet A, Mogas		
					ATTENDED (Month/Day/Hr)	ALL/ALL/0700-DUSK		



# Zellwood / Orange Bob White Field

**Owner** Tailwheel Holding Company  
**Manager** Peter Counsell  
**Address** 7011 W Jones Av  
 Mount Dora, FL 32757  
**Phone** 407-884-4809  
**E-Mail** pkcnsell@aol.com  
**Website** <https://www.facebook.com/Bobwhitefieldairport/>

**Fax**

**Identifier** X61  
**Latitude** 28-44.116 N  
**Longitude** 81-37.747 W  
**Elevation** 78 ft  
**From City** 1 Miles W  
**Sectional** Jacksonville  
**Hi Chart**  
**Lo Chart**



Runway	Surface	Length	Width	Lighting			VGSI
				Runway	Approach		
09/27	Turf	3,300ft	150ft	N/N			
Airport Remarks	See Airport Facility Directory remarks and current NOTAMS. Landing fee. No Back-Taxi on runway, use taxiway on North side. Clearance delivery available w/ Orlando approach at (407) 825-3398.						
ATIS	CTAF	UNICOM	GND CON	TOWER	APP CON	CLNC DEL	DEP CON
122.800		122.800					
WEATHER		ASOS / AWOS			Services		
1-800-WX-BRIEF				Airframe	NO	Telephone	YES
Fixed Base Operator				Electronics	NO	Lodging	NO
				Powerplant	NO	Dining	NO
				Rental Car	NO	Taxi	YES
				FUEL			
				ATTENDED (Month/Day/Hr)	ALL/ALL/0700-DUSK		

# Zephyrhills / Pasco Zephyrhills Municipal Airport

<b>Owner</b> City of Zephyrhills <b>Manager</b> Nathan Coleman <b>Address</b> 39450 South Av Zephyrhills, FL 33542 <b>Phone</b> 813-780-0030 <b>Fax</b> 813-780-0032 <b>E-Mail</b> ncoleman@ci.zephyrhills.fl.us <b>Website</b> https://www.ci.zephyrhills.fl.us/199/Airport	<b>Identifier</b> ZPH <b>Latitude</b> 28-13.684 N <b>Longitude</b> 82-09.355 W <b>Elevation</b> 90 ft <b>From City</b> 1 Miles SE <b>Sectional</b> Jacksonville <b>Hi Chart</b> H-8H <b>Lo Chart</b> L-21D, 24F	
--	--	--




Runway	Surface	Length	Width	Lighting			VGSI	
				Runway	Approach			
01/19 05/23	Asph Asph	6,200ft 5,000ft	100ft 100ft	HIRL MIRL	REIL / REIL		P4L/P4L P4L/P4L	
Airport Remarks	See Airport Facility Directory remarks and current NOTAMS. Right traffic Rwy 19 & 23. Parachute jumping. Be alert for sky diving aircraft descending from 13,500 ft and entering opposite pattern for Rwy 01/19 E of airport. Glider operations from SR-SS. Noise sensitive areas NE & W of airport. (813)714-6797 for FBO after hours. Clearance delivery w/ Tampa approach (813) 878-2528.							
ATIS	CTAF	UNICOM	GND CON	TOWER	APP CON	CLNC DEL	DEP CON	
123.075		123.075		119.900			119.900	
WEATHER		ASOS / AWOS			Services			
1-800-WX-BRIEF		118.975	813-780-0031		Airframe	YES	Telephone	YES
Fixed Base Operator				Telephone	Electronics	NO	Lodging	YES
Zephyrhills Municipal Airport				813-780-0030	Powerplant	YES	Dining	YES
					Rental Car	YES	Taxi	YES
					FUEL	100LL, Jet A1+		
				ATTENDED (Month/Day/Hr)	ALL/ALL/0800-1800			







# MILITARY AIRFIELDS





# MILITARY AIRFIELDS

## Camp Blanding AAF - 2CB

Army National Guard, Starke, FL  
29-58-00.87N, 81-58-59.37W  
01/19, 3200 x 50, Gravel  
07/25, 2200 x 50, Gravel  
Joint Operations Ctr 904-823-0461  
904-682-2287

## Cape Canaveral AFS - XMR

U.S. Air Force, Cocoa Beach, FL  
28-28-03.31N, 80-33-59.81W  
13/31, 10000 x 200, Asphalt  
Command Post 321-853-4242

## Choctaw NOLF - NFJ

U.S. Navy, Milton, FL  
30-30-25N, 86-57-35W  
18/36, 8000 x 150, Asphalt  
Operations Center 850-623-7755

## Eglin AFB Aux #3 Duke - EGI

U.S. Air Force, Crestview, FL  
30-38-54.9N, 86-31-19W  
18/36, 8025 x 150, Asphalt  
180/360, 3500 x 60, Asphalt  
Command Post 904-882-2013

## Eglin AFB - VPS

U.S. Air Force, Valparaiso, FL  
30-28-59.7N, 86-31-33.44W  
02/20, 10001 x 300, Asphalt  
12/30, 11988 x 300, Asph-Conc  
Command Post 850-651-7160

## Eglin Test Site B6 - FL34

U.S. Air Force, Valparaiso, FL  
30-37-54.7N, 86-44-49.8W  
18/36, 5022 x 90, Asphalt  
Operations Center 904-882-2013

## Harold NOLF - NZX

U.S. Navy, Harold, FL  
30-40-43.5N, 86-52-55.2W  
H1 09/27, 4599 x 1300, Turf  
18/36, 4626 x 1372, Turf  
Operations Center 850-623-7755

## Homestead ARB - HST

USAF Reserve, Homestead, FL  
25-29-18.39N, 80-23-01.2W  
06/24, 11200 x 300, Conc-Grvd  
Command Post 786-415-7529

## Hurlburt Field - HRT

U.S. Air Force, Mary Esther, FL  
30-25-43.72N, 86-41-19.84W  
18/36, 9600 x 150, Concrete  
Command Post 850-884-7806

## Jacksonville NAS - NIP

(Towers Field)  
U.S. Navy, Jacksonville, FL  
30-14-04.86N, 81-40-35.34W  
10/28, 9003 x 200, Asphalt  
14/32, 5984 x 200, Asphalt  
Base Operations 904-542-2338

## Key West NAS - NQX

(Boca Chica Field)  
U.S. Navy, Key West, FL  
24-34-28.6N, 81-41-11.19W  
04/22, 7002 x 150, Conc-Asph

08/26, 10001 x 200, Conc-Asph  
14/32, 7001 x 150, Conc-Asph  
Base Operations 305-293-2770

## MacDill AFB - MCF

U.S. Air Force, Tampa, FL  
27-50-57.09N, 82-31-17.34W  
05/23, 11421 x 151, Asphalt  
H1, 100 x 100  
Command Post 813-828-1110

## MacDill AFB Aux Field - AGR

U.S. Air Force, Avon Park, FL  
27-38-52.11N, 81-20-29.63W  
05/23, 8000 x 150, Asphalt  
Command Post 813-453-6641

## Mayport Naval Station - NRB

(Adm. David L. McDonald Field)  
U.S. Navy, Mayport, FL  
30-23-30.86N, 81-25-27W  
05/23, 8001 x 200, Asphalt  
Base Operations 904-270-7126

## Naval Surface Warfare Ctr - NBV

U.S. Navy, Panama City, FL  
30-10-30.6N, 85-45-9W  
H1, 390 x 296, Concrete  
Operations Center 904-234-4288

## Pace NOLF - NVI

U.S. Navy, Wallace, FL  
30-41-58.75N, 87-11-44.33W  
H1, 3000 x 3000, Turf  
Operations Center 850-623-7475

## Patrick Space Force Base - COF

U.S. Air Force, Cocoa Beach, FL  
28-14-6N, 80-36-35.9W  
03/21, 9023 x 200, Asph-Conc  
11/29, 4000 x 200, Asphalt  
Command Post 321-494-2222

## Pensacola NAS - NPA

(Forrest Sherman Field)  
U.S. Navy, Pensacola, FL  
30-21-10.72N, 87-19-12.90W  
01/19, 7137 x 200, Asphalt  
07L/25R, 8002 x 200, Asphalt  
07R/25L, 8001 x 200, Asphalt  
Quarterdeck 850-452-2735

## Santa Rosa NOLF - NGS

U.S. Navy, Milton, FL  
30-36-39N, 86-56-24W  
05/23, 09/27, 14/32, 18/36  
All Runways 4500 x 150, Asphalt  
Operations Center 850-623-7654

## Site X NOLF - NSX

U.S. Navy, Jay, FL  
30-48-53.44N, 87-10-5.29W  
H1, 100 x 100, Concrete  
H2, 50 x 50, Gravel  
H3, 50 x 50, Gravel  
H4, 50 x 50, Gravel  
H5, 50 x 50, Gravel  
H6, 50 x 50, Gravel  
H7, 50 x 50, Gravel  
H8, 50 x 50, Gravel  
H9, 100 x 100, Concrete  
H10, 50 x 50, Gravel

H11, 40 x 40, Gravel  
H12, 50 x 50, Gravel  
H13, 40 x 40, Gravel  
H14, 50 x 50, Gravel  
H15, 1800 x 75, Asphalt  
H16, 50 x 50, Turf  
H17, 50 x 50, Gravel  
H18, 50 x 50, Gravel  
H19, 50 x 50, Gravel  
H20, 50 x 50, Gravel  
H21, 1800 x 75, Asphalt  
H22, 1800 x 75, Asphalt  
H23, 1800 x 75, Asphalt  
H24, 1800 x 75, Asphalt  
H25, 50 x 50, Gravel  
H26, 50 x 50, Gravel  
H27, 1800 x 75, Asphalt  
Operations Center 850-623-7121

## Spencer NOLF - NRQ

U.S. Navy, Pace, FL  
30-37-31.20N, 87-8-24W  
04L/22R, 04R/22L, 09L/27R, 9R/27L  
13L/31R, 13R/31L, 18L/36R, 8R/36L  
All Runways 1800 x 150, Asphalt  
Operations Center 850-623-7645

## Tyndall AFB - PAM

U.S. Air Force, Panama City, FL  
30-04-8.57N, 85-34-29.9W  
14L/32R, 10004 x 200, Conc-Grvd  
14R/32L, 10114 x 150, Asph-Conc  
Command Post 850-283-1110

## Whitehouse NOLF - NEN

U.S. Navy, Jacksonville, FL  
30-20-58N, 81-52-1.16W  
12/30, 8000 x 150, Asphalt  
Base Operations 904-542-2511

## Whiting Field NAS North - NSE

U.S. Navy, Milton, FL  
30-43-20.9N, 87-01-26W  
05/23, 6002 x 200, Asphalt  
14/32, 6002 x 200, Asphalt  
Operations Center 850-623-7331

## Whiting Field NAS South - NDZ

U.S. Navy, Milton, FL  
30-41-49.69N, 87-00-58.87W  
05/23, 5997 x 200, Asphalt  
14/32, 6001 x 200, Asphalt  
Operations Center 850-623-7177

## AAF - Army Air Field

## AFB - Air Force Base

## AFS - Air Force Station

## ARB - Air Reserve Base

## Aux Field - Auxiliary Field USAF

## NAS - Naval Air Station

## NOLF - Naval Outlying Field







# PRIVATE AIRPORTS







## PRIVATE AIRPORTS

### Adana Airfield

**40FL** 26-57.155N, 81-52.257W  
05/23, 1,013x60, Unpaved  
**George A Pertuit**  
5640 Acorn Ranch Rd  
Punta Gorda, FL 33982  
941-404-3238

### Aero Acres Airport

**FD88** 27-20.519N, 80-31.320W  
10/28, 3,100x50, Paved  
**Shannon Osteen**  
18505 Tranquility Base Ln  
Port Saint Lucie, FL 34987  
423-802-4261

### Ames Field

**6FL8** 29-35.248N, 82-52.274W  
18/36, 2,445x70, Unpaved  
**Bill J Haynes**  
9520 SW 126th St  
Archer, FL 32618  
352-538-0611

### Angels Field Stolport

**FL52** 30-28.750N, 84-04.500W  
01/19, 2,000x75, Unpaved  
**Lee Majors**  
11215 Turkey Roost Rd  
Tallahassee, FL 32317  
850-545-0919

### Antiquers Aerodrome

**FD08** 26-27.921N, 80-08.986W  
09/27, 4,983x85, Unpaved  
**William B Lumley**  
7320 Skyline Dr  
Delray Beach, FL 33446-2218  
561-496-4434

### Bent Willies Airport

**52FA** 27-56.377N, 81-25.922W  
03/21, 2,300x150, Unpaved  
**William L Whidden**  
11210 W Beach Pkwy  
Lake Wales, FL 33898  
407-616-7764

### Big Cypress Airfield

**59FD** 26-19.217N, 80-59.267W  
10/28, 6,000x50, Paved  
**Aaron Wainman**  
1440 SW 43rd St  
Fort Lauderdale, FL 33315  
239-849-2365

### Big Oaks Ranch Airport

**6FD2** 28-40.017N, 81-05.070W  
18/36, 2,715x120, Unpaved  
**Peggy M Green**  
615 Grand Chenier Cv  
Chuluota, FL 32766  
407-405-1284

### Bird Field

**FA11** 30-37.312N, 83-15.568W  
18/36, 2,450x50, Unpaved  
**Frank Bird III**  
435 NW 18th Pl  
Jennings, FL 32053  
229-289-7064

### Blackwater Airfield

**8FD3** 30-52.661N, 86-51.264W  
18/36, 4,500x75, Unpaved  
**Brian E McKee**  
Florida Forest Service  
3266 Capital Cir SW  
Tallahassee, FL 32310  
850-681-5986

### Blackwater Creek Ultralight Flightpark

**9FD2** 28-08.667N, 82-09.667W  
17U/35U, 2,300x150, Unpaved  
**Roy D Cannon Sr**  
2322 Woodbine Av  
Lakeland, FL 33803  
863-370-3700

### Blanket Bay Airport

**6FD5** 27-46.718N, 81-05.987W  
10/28, 2,930x110, Unpaved  
**Bryan C Bexley**  
PO Box 18163  
Tampa, FL 33679  
813-299-6165

### Blue Ridge Flightpark

**34FD** 28-51.433N, 80-54.420W  
17/35, 3,300x100, Unpaved  
**Andrew Aurigema**  
1685 Maytown Rd  
Oak Hill, FL 32759  
386-314-6362

### BNCFI Airport

**34FL** 29-34.850N, 81-35.513W  
01/19, 520x87, Unpaved  
**Noel B Campanhac**  
470 San Mateo Rd  
San Mateo, FL 32187  
386-666-1523

### Bradley Airstrip

**FD31** 29-55.555N, 82-41.586W  
18/36, 2,450x50, Unpaved  
**Juanita S Bradley**  
PO Box 337  
Fort White, FL 32038  
386-365-5669

### Bradshaw Tree Farm Airport

**FL62** 28-56.916N, 81-24.787W  
09/27, 2,100x100, Unpaved  
**Billie Albert**  
32502 Pine Rd  
Eustis, FL 32736  
386-547-3344

### Brady Ranch Airport

**80FD** 27-06.803N, 80-38.003W  
14/32, 3,600x65, Paved  
**Marilyn Brady**  
PO Box 536  
Okeechobee, FL 34973  
772-597-3565

### Breezy Knoll Airport

**0FD5** 30-49.200N, 86-20.667W  
09/27, 2,100x100, Unpaved  
**Victoria M Waterman**  
1359 Long Rd  
Defuniak Springs, FL 32433  
850-758-6625

### Buchanan Airport

**56FL** 30-52.561N, 87-12.448W  
01/19, 2,460x50, Unknown  
**Gary F Buchanan**  
2951 Bud Diamond Rd  
Jay, FL 32565  
850-675-6878

### Buckingham Field

**FL59** 26-38.604N, 81-42.622W  
14/32, 3,956x75, Paved  
06/24, 1,975x77, Paved  
**Mike Haslam**  
15191 Homestead Rd  
Lehigh Acres, FL 33971  
239-694-2174

### Buddy's Ag Service Airport

**9FD9** 30-07.347N, 82-58.075W  
01/19, 2,560x50, Unpaved  
**Tommy E White**  
10791 184th St  
McAlpin, FL 32062  
386-362-4847

### Burntwood Ranch Airport

**FL43** 28-16.900N, 81-55.467W  
15/33, 2,400x75, Unpaved  
**Alejandro Villanueva-Dacasa**  
6225 Deen Still Rd  
Lakeland, FL 33809  
345-924-8870

### Calusa Ranch Airport

**FL77** 26-03.272N, 81-04.071W  
14/32, 1,835x100, Unpaved  
**Wayne M Drake**  
662 Nottingham Forest Cir  
Saint Johns, FL 32259  
904-703-5040

### Cannon Creek Airpark

**15FL** 30-09.344N, 82-40.041W  
18/36, 3,500x24, Paved  
09/27, 2,600x60, Unpaved  
**Gerald L Kutner**  
236 SW Cessna Ct  
Lake City, FL 32025  
386-697-5789

### Cedar Knoll Flying Ranch Airport

**01FL** 28-46.917N, 81-09.550W  
18/36, 3,600x75, Unpaved  
**William D Lowery**  
3000 W Osceola Rd  
Geneva, FL 32732  
407-947-5777

## PRIVATE AIRPORTS

### Cedars Airfield

**FA71** 29-13.709N, 82-56.584W  
18/36, 2,435x30, Unpaved  
**Marvin L Franks**  
6831 SW 105th Av  
Cedar Key, FL 32625  
352-477-0105

### Charlotte's Field

**53FD** 30-28.650N, 84-02.083W  
10/28, 1,950x50, Unpaved  
**James O Bragdon**  
424 Greater Elizabeth Rd  
Monticello, FL 32344  
850-997-2779

### Charlton Strip

**05FL** 26-31.383N, 81-24.500W  
09/27, 2,900x60, Unpaved  
**JOHN D CHARLTON**  
1295 Neely Davis Rd  
PO Box 66  
Felda, FL 33930  
863-777-1555

### Cheryl-Lane Landings Airport

**09FD** 28-40.266N, 82-05.238W  
18/36, 2,644x100, Unpaved  
**Lester A Coggins Jr**  
9595 Silver Lake Dr  
Leesburg, FL 34788  
352-267-5043

### Chiefland Sky Ranch Airport

**51FL** 29-23.729N, 82-52.187W  
18/36, 3,180x75, Unpaved  
**Jonathan A Pitts**  
4771 NW 60th Av  
Chiefland, FL 32626  
352-535-6017

### Chinesegut Airport

**5FD7** 28-36.158N, 82-22.133W  
09/27, 2,500x50, Paved  
**Debra D Selph**  
22360 Pilots Path  
Brooksville, FL 34601  
352-796-4948

### Chipola Airport

**5FL8** 30-53.295N, 85-10.062W  
18/36, 2,850x350, Unpaved  
**Bobby Capozzi**  
5103 Willis Rd  
Greenwood, FL 32443  
352-443-0365

### Citrus Hedging Ranch Airport

**96FD** 27-20.003N, 80-44.170W  
18/36, 2,550x70, Unpaved  
**Jacqueline T Lees**  
PO Box 1325  
Middleborough, MA 02346  
508-380-6904

### Clark Field

**8FA1** 30-03.177N, 82-14.493W  
09/27, 2,000x60, Unpaved  
**Kevin Clark**  
22811 NE 123rd Path  
Raiford, FL 32083-2703  
904-966-9372

### Coe Field

**8FA4** 29-00.642N, 81-07.935W  
07/25, 2,400x100, Unpaved  
16/34, 2,400x100, Unpaved  
**William J Coe**  
228 Lake Talmadge Rd  
Deland, FL 32724  
386-738-2224

### Collier/Pine Barren Airport

**FD89** 30-49.628N, 87-21.499W  
09/27, 2,600x100, Unpaved  
**Neal Collier**  
3251 S Pine Barren Rd  
McDavid, FL 32568  
850-572-8405

### Cooksey Brothers Airport

**FD42** 30-12.678N, 83-03.282W  
09/27, 3,500x80, Unpaved  
**Aaron D Collins**  
12544 Bass Rd  
Live Oak, FL 32060  
386-362-8875

### Coral Creek Airport

**FA54** 26-51.271N, 82-15.072W  
05/23, 6,000x100, Paved  
**Stephanie Newman**  
18130 Edison Av  
Chesterfield, MO 63005  
636-532-9205

### Corkscrew Trace Airport

**1FD4** 26-26.721N, 81-36.438W  
03/21, 4,000x60, Unpaved  
**Quinn S Ruelle**  
6018 Cajeput Ln  
Bonita Springs, FL 34134  
239-947-1355

### Cotton Strip

**17FA** 26-42.804N, 81-32.121W  
18/36, 2,500x94, Unpaved  
**Michael L Shults**  
6190A W SR 80  
LaBelle, FL 33935  
863-885-1292

### Cross Creek Farms Stolport

**04FL** 29-14.366N, 81-13.320W  
09/27, 2,220x115, Unpaved  
**Blaze Secor**  
285 W Woodhaven Cir  
Ormond Beach, FL 32174  
386-547-2534

### Crosswind Farm Airport

**FL19** 29-14.450N, 82-21.250W  
18/36, 3,900x75, Unpaved  
**John E Reiss**  
14024 NW Hwy 464B  
Morrison, FL 32668  
352-732-3875

### Crystal Village Airport

**2FLO** 30-27.067N, 85-40.633W  
03/21, 3,425x75, Unpaved  
**Michael D Highsmith**  
5174 Airpark Blvd  
Chipley, FL 32428  
850-832-1786

### Cub Haven Stolport

**FD53** 28-27.250N, 82-12.933W  
18/36, 1,866x50, Unpaved  
**James A Sprigg**  
36320 Tribby Rd  
Dade City, FL 33523  
352-583-2163

### Cuyler Field

**FD27** 30-21.743N, 82-13.482W  
09/27, 3,230x65, Unpaved  
**Curtis L Miller**  
10750 S Runway Cir  
Glen Saint Mary, FL 32040  
904-653-2583

### Deep Forest Airport

**FD48** 30-14.459N, 81-26.994W  
18/36, 6,630x60, Paved  
**John R Cathey**  
PO Box 16771  
Jacksonville, FL 32245  
904-509-8501

### DJ Farm Airport

**FA93** 30-27.617N, 83-08.867W  
18/36, 1,300x80, Unpaved  
**Dennis L Wolcott**  
6299 SW 52nd Ln  
Jasper, FL 32052  
386-938-5846

### Dog Island Airport

**FA43** 29-48.587N, 84-35.286W  
15/33, 2,600x100, Unpaved  
**Randy E Cannon**  
HC 63, Box 5037  
Carrabelle, FL 32322  
850-528-5568

### Dogwood Farms Airport

**FA26** 30-35.717N, 84-25.317W  
09/27, 2,625x60, Unpaved  
**Guy De La Valdene**  
606 Robin Ln  
Havana, FL 32333  
850-445-4024

### Dragonfly Airport

**7FL8** 27-26.636N, 80-33.903W  
11/29, 2,000x50, Unpaved  
**Peter W Harrison**  
PO Box 14920  
Fort Pierce, FL 34979-4920  
772-216-4270

## PRIVATE AIRPORTS

### Drake Ranch Stolport

**7FD2** 28-59.415N, 82-19.822W  
16/34, 1,430x90, Unpaved  
06/24, 2,145x90, Unpaved  
**Ann Louise Drake**  
804 Hamilton Place Ct  
Winter Park, FL 32789  
407-256-3825

### Duda Airstrip

**FA69** 26-35.271N, 80-38.237W  
18/36, 2,600x50, Paved  
**Tracy D Chapman**  
PO Box 620257  
Oviedo, FL 32762-0257  
407-365-2111

### Dugger Field

**0FD3** 30-29.788N, 86-05.630W  
08/26, 2,100x50, Unpaved  
13/31, 3,750x50, Unpaved  
**Melody D Bogle**  
259 San Juan Av  
Seagrove Beach, FL 32459  
850-231-3644

### Dusty Airpatch

**5FL0** 28-24.783N, 82-13.405W  
18/36, 1,569x100, Unpaved  
**Herbert W Rhode**  
35731 Blanton Rd  
Dade City, FL 33523  
352-521-3919

### Eagles Nest Aerodrome

**FD44** 29-25.624N, 81-36.254W  
18/36, 3,212x75, Unpaved  
**Rick Toller**  
523 Georgetown Shortcut Rd  
Crescent City, FL 32112  
386-467-3011

### Early Bird Airport

**FA86** 29-12.878N, 82-22.299W  
07/25, 2,212x60, Unpaved  
**Charles L McLeod**  
2590 NW 150th Av  
Ocala, FL 34482  
970-946-8421

### Escape Ranch Airport

**4FL1** 27-51.767N, 80-57.483W  
18/36, 1,800x100, Unpaved  
**Randy Hooper**  
4400 Harding Rd  
Ingram Industries  
Nashville, TN 37205  
615-584-8540

### Estherbrook Aerodrome

**7FD9** 30-37.371N, 83-17.139W  
18/36, 2,300x100, Unpaved  
**Shelly R Decker**  
PO Box 400  
Pinetta, FL 32350  
850-929-2406

### Evans Properties Inc Airport

**FL67** 27-16.669N, 80-35.153W  
09/27, 3,100x50, Paved  
**Ronald L Edwards**  
660 Beachland Blvd, #301  
Vero Beach, FL 32963  
772-234-2410

### Ezell Airport

**5FL1** 29-54.277N, 83-36.433W  
01/19, 2,990x50, Unpaved  
**Danny Ezell**  
15030 Beach Rd  
Perry, FL 32348  
850-578-2558

### Fellsmere Airport

**4FL3** 27-44.502N, 80-39.970W  
09/27, 4,700x120, Unpaved  
**Dawn Cosner**  
7735 CR 512  
Fellsmere, FL 32948  
772-571-1922

### Field Of Dreams Airport

**FD59** 28-28.217N, 82-14.455W  
11/29, 2,464x100, Unpaved  
**Larry Miller**  
21412 Field of Dreams Ln  
Dade City, FL 33523  
352-583-2400

### Finlayson Farms Airport

**9FL8** 30-36.996N, 83-39.143W  
09/27, 2,400x100, Unpaved  
**John M Finlayson Sr**  
25 Fincrest Cir  
Greenville, FL 32331  
850-997-6203

### Flanders Field

**4FD7** 28-12.384N, 81-49.671W  
18/36, 2,175x70, Unpaved  
**Robert L Newberry Sr**  
PO Box 2003  
Lakeland, FL 33806  
863-899-5216

### Florida Sheriffs Boys Ranch Airport

**FL08** 30-24.878N, 83-01.066W  
18/36, 2,600x100, Unpaved  
**Cedric D Perry**  
PO Box 2000  
Live Oak, FL 32064  
386-842-5555

### Fly In Ranches Airport

**FD25** 27-33.752N, 80-29.987W  
18/36, 2,460x120, Unpaved  
**Bob Youngblood**  
2450 84th Av SW  
Vero Beach, FL 32968  
772-453-9999

### Flying A Ranch Airport

**FL84** 30-36.035N, 81-34.250W  
06/24, 2,691x50, Unpaved  
**Freddy H Arnett Jr**  
85454 Flying A Ranch Dr  
Yulee, FL 32097  
904-225-5635

### Flying Baron Estates Airport

**10FA** 28-47.849N, 81-56.155W  
11/29, 5,750x50, Paved  
**Grant Gore**  
609 Hwy 466  
Lady Lake, FL 32159  
352-267-4663

### Flying C Farm Airport

**FD16** 29-57.850N, 82-52.417W  
18/36, 3,000x65, Unpaved  
**Robert C Cassube**  
PO Box 266  
Branford, FL 32008  
386-209-3405

### Flying Cow Air Ranch Airport

**FD39** 27-09.333N, 80-41.500W  
14/32, 3,021x50, Unpaved  
**Woodrow E Woods**  
10151 SE 126th Blvd  
Okeechobee, FL 34974  
561-722-5205

### Flying Dutchman Ranch Airport

**FD29** 29-07.833N, 82-07.150W  
09/27, 3,000x55, Unpaved  
**Steve Morse**  
PO Box 3068  
Ocala, FL 34478  
352-216-4130

### Flying H Airport

**FL99** 28-52.566N, 81-53.338W  
18/36, 2,640x100, Unpaved  
**Dean D Humphrey**  
35800 Grays Airport Rd  
Fruitland Park, FL 34731  
352-787-5493

### Flying Harness Farm Airport

**37FL** 29-43.167N, 82-50.644W  
18/36, 2,400x70, Unpaved  
**Larry J Mickler**  
1710 SW 15th St  
Bell, FL 32619  
386-965-7607

### Flying Horseman Ranch Airport

**81FL** 29-42.917N, 82-05.803W  
09/27, 4,250x75, Unpaved  
**Kenneth T Licciardi**  
810 NW 6th St  
Gainesville, FL 32601  
352-215-5060

### Flying L Airport

**7FA3** 26-47.867N, 81-31.500W  
09/27, 4,500x85, Unpaved  
**William B Lumley**  
7320 Skyline Dr  
Delray Beach, FL 33446  
561-496-4434

### Flying Palomino Ranch Airport

**5FA1** 28-52.683N, 81-56.455W  
09/27, 2,600x100, Unpaved  
**Steve J Isaacs**  
36422 Micro Racetrack Rd  
Fruitland Park, FL 34731  
352-728-5358



## PRIVATE AIRPORTS

### Flying S Ranches Airport

**33FL** 27-51.652N, 80-59.992W  
04/22, 3,200x100, Unpaved  
**Peter T Strimenos**  
1023 W Dixie Av  
Leesburg, FL 34748  
352-408-1524

### Flying Tiger Field

**FL54** 29-56.109N, 82-24.647W  
09/27, 5,000x60, Paved  
18/36, 4,000x200, Unpaved  
**John D Rimes**  
PO Box 188  
Worthington Springs, FL 32697  
352-538-7010

### Flying W AirRanch Airport

**9FL1** 28-41.000N, 82-09.817W  
09/27, 3,300x100, Unpaved  
**Robby Williams**  
5015 CR 316A  
Bushnell, FL 33513  
352-603-0611

### Flyjivefly Airport

**62FL** 27-50.667N, 81-26.350W  
09/27, 3,500x48, Paved  
**Jerry Kerby**  
2600 Cedarwood Dr  
Lake Wales, FL 33898  
718-689-2862

### Folsom Airport

**2FL3** 30-40.350N, 85-05.000W  
18/36, 2,500x50, Unpaved  
**Gary A Folsom**  
6155 Rocky Creek Rd  
Marianna, FL 32448  
850-557-7181

### Forever Florida Airport

**31FL** 28-02.601N, 81-01.154W  
09/27, 3,000x150, Unpaved  
**Lynn McGonagill**  
38 Lake View Dr W  
Ocala, FL 34482  
352-237-8552

### Fort Atkinson Plantation Airpark

**9FD7** 30-11.783N, 83-18.383W  
09/27, 3,000x60, Paved  
**George Morissette**  
PO Box 541789  
Merritt Island, FL 32954  
321-508-6964

### Fox Field

**FL02** 29-53.311N, 82-47.869W  
13/31, 2,425x50, Unpaved  
**Ronald A Manna**  
10350 NE 5th Av  
Branford, FL 32008  
386-935-3355

### FreeFlight Airpark

**2FA6** 28-48.666N, 82-03.922W  
02/20, 4,160x75, Unpaved  
**Lance Linton**  
1511 Taylor Av  
Coleman, FL 33521-0600  
410-253-8040

### Garcon Field

**24FL** 30-29.712N, 87-05.148W  
09/27, 3,150x50, Unpaved  
**Edwin Henry**  
1637 Pearson Rd  
Milton, FL 32583  
850-910-3560

### Garner Field

**FA55** 30-46.750N, 85-46.117W  
18/36, 3,000x100, Unpaved  
**Howard E Garner**  
3849 Hwy 90  
Bonifay, FL 32425  
850-326-3100

### Gary Stark Airport

**9FL6** 27-24.301N, 80-48.688W  
09/27, 1,875x60, Unpaved  
**Gary L Stark**  
16950 US 441 N  
Okeechobee, FL 34972  
863-697-8024

### Gator Airpark

**72FL** 28-09.451N, 81-34.088W  
09/27, 1,800x75, Unpaved  
**Robert L Albritton**  
4525 Albritton Rd  
Saint Cloud, FL 34772  
407-892-4546

### George T McCutchan Airstrip

**8FL6** 30-40.412N, 86-51.114W  
18/36, 2,400x150, Unpaved  
01/19, 2,400x150, Unpaved  
**Clay T McCutchan**  
11175 Hwy 90  
Milton, FL 32583  
850-240-3217

### Geraci Airpark

**FL35** 28-10.500N, 82-29.267W  
01/19, 2,500x75, Unpaved  
**Roy N Geraci**  
PO Box 510  
Lutz, FL 33548  
813-335-1501

### Gleim Field

**FD81** 29-42.149N, 82-25.543W  
09/27, 1,350x50, Unpaved  
**Garrett Gleim**  
PO Box 12848  
Gainesville, FL 32604  
352-870-0661

### Gore Airport

**4FL9** 28-08.601N, 81-38.821W  
09/27, 1,880x100, Unpaved  
**David W Gore**  
PO Box 519  
Davenport, FL 33836  
863-326-3416

### Grass Patch Airport

**00FA** 28-38.717N, 82-13.133W  
08/26, 3,200x30, Paved  
**James E Wade III**  
7787 SW 70th Dr  
Bushnell, FL 33513  
352-303-4887

### Grass Roots Airpark

**06FD** 28-38.500N, 81-53.100W  
18/36, 3,400x120, Unpaved  
**David Gay**  
20201 Whistling Wire Ln  
Groveland, FL 34736  
407-234-6986

### Green Swamp Aerodrome

**FD33** 28-12.701N, 81-59.922W  
18/36, 2,375x50, Unpaved  
**Jack McCloy**  
11485 Ironhead Trl  
Lakeland, FL 33809  
863-712-7447

### Griffins Peace River Ranch Airport

**FL00** 27-25.136N, 81-49.955W  
17/35, 3,000x100, Unpaved  
**Stewart W Hurst**  
PO Box 127  
Frostproof, FL 33843  
863-635-2251 ext 256

### Gyro Town USA Stolport

**23FL** 27-41.067N, 82-14.650W  
09/27, 2,200x50, Unpaved  
**Ernest E Boyette**  
19242 Grange Hall Lp  
Wimauma, FL 33598  
813-455-9954

### Hale 700 Airport

**FL29** 27-21.669N, 80-34.253W  
09/27, 2,850x50, Unpaved  
**Ronald L Edwards**  
660 Beachland Blvd, Ste 301  
Vero Beach, FL 32963  
772-234-2410

### Haller Airpark

**7FL4** 29-54.259N, 81-41.108W  
18/36, 2,600x75, Unpaved  
**Joseph Tierney**  
1196 Crosswinds Dr  
Green Cove Springs, FL 32043  
904-704-0657

### Harpers Fly-In Ranch Airport

**0FLO** 26-43.833N, 81-09.833W  
14/32, 2,200x65, Unpaved  
**Suzanne Harper**  
14825 Center Av  
Clewiston, FL 33440  
561-755-7453

## PRIVATE AIRPORTS

### Hidden Lake Airport

**FA40** 28-16.933N, 82-38.750W  
05/23, 4,425x50, Paved  
**Craig A Laporte Esq**  
8385 Cessna Dr  
New Port Richey, FL 34654  
727-846-3521

### Hidden River Airport

**22FA** 27-18.186N, 82-16.356W  
09/27, 2,555x50, Paved  
**Don Marteney**  
3776 Hidden River Rd  
Sarasota, FL 34240  
941-928-3385

### Hobby Hill Airport

**2FD1** 28-58.532N, 81-55.122W  
18/36, 3,305x100, Unknown  
**Gary E Wimberly**  
17057 SE 140th Av  
Weirsdale, FL 32195  
352-753-0991

### Horseshoe Acres Airpark

**FA24** 27-05.600N, 80-36.733W  
18/36, 2,300x50, Paved  
**Bruce A Rowland**  
403 S Sapodilla Av  
West Palm Beach, FL 33401  
561-901-4233

### Hummingbirds Landing Airport

**FL40** 27-07.258N, 81-48.162W  
09/27, 3,153x125, Unpaved  
**Kevin E Daughtrey**  
116 Oak Ridge Dr  
Arcadia, FL 34266  
863-444-0556

### Hutson Airfield

**8FL0** 29-43.700N, 81-26.328W  
18/36, 2,210x50, Unpaved  
09/27, 2,336x50, Unpaved  
**Garrett Gleim**  
PO Box 12848  
Gainesville, FL 32604  
352-870-0661

### Indian Hammock Airport

**FL75** 27-32.519N, 80-49.987W  
11/29, 3,160x100, Unpaved  
**Robert Baum**  
32801 US Hwy 441 N, #400  
Okeechobee, FL 34972  
863-763-9401

### Indian River Aerodrome

**FL74** 27-35.919N, 80-30.120W  
17/35, 2,600x150, Unpaved  
**Dave J Von Linsowe**  
160 Sopwith Dr  
Vero Beach, FL 32968  
772-563-3671

### Ingalls Field Airport

**FL12** 30-35.429N, 84-01.827W  
12/30, 5,550x100, Unpaved  
**Kent Yown**  
11418 Cherokee Plantation Ct  
Tallahassee, FL 32312  
850-445-0031

### J R's Stolport

**66FD** 29-00.217N, 82-33.317W  
09/27, 1,315x60, Unpaved  
**John Rizzo Jr**  
PO Box 3262  
Dunnellon, FL 34430-3262  
352-257-7746

### J-22 Ranch Airport

**16FL** 30-43.511N, 87-12.082W  
18/36, 2,595x227, Unpaved  
**Brian Willis**  
7996 Skyhawk Rd  
Pace, FL 32571  
850-291-2827

### Jefferson Landings Airport

**74FL** 30-35.211N, 83-42.361W  
18/36, 6,395x75, Unpaved  
**Melvin E Anderman**  
113 E 2nd Ct  
Greenville, FL 32331  
850-997-0473

### Jim Finlay Farm Airport

**28FL** 29-26.474N, 81-35.066W  
18/36, 2,233x80, Unpaved  
**Frits Abbing**  
PO Box 774  
Crescent City, FL 32112  
386-698-3027

### Johary Airport

**FL58** 29-01.582N, 81-59.272W  
18/36, 3,856x150, Unpaved  
**C F Johary Sr**  
1321 Apopka Airport Rd, Unit A  
Apopka, FL 32712  
321-948-3368

### Joy Farms Airport

**0FD9** 30-39.128N, 86-06.563W  
04/22, 1,975x60, Unpaved  
**Brian D Goff**  
4979 S Hwy 331  
Defuniak Springs, FL 32435  
850-892-2659

### Kiever Airport

**8FL2** 29-00.066N, 82-06.039W  
18/36, 2,500x100, Unpaved  
**Robert Kiever**  
15010 SE 28th Ct  
Summerfield, FL 34491  
908-334-3232

### Kings Field

**21FL** 28-30.517N, 81-48.017W  
15/33, 1,828x200, Unpaved  
08/26, 2,305x200, Unpaved  
**Jack King**  
11320 Monte Vista Rd  
Clermont, FL 34711  
407-467-6969

### Kings Port Airpark

**FD72** 27-10.970N, 81-23.438W  
18/36, 2,800x70, Unpaved  
**Edward Fleagle**  
212 Park Land Dr  
Lake Placid, FL 33852-5195  
910-358-0917

### Kirkland Airport

**FD26** 30-58.911N, 85-29.546W  
18/36, 1,890x50, Unpaved  
**W R Kirkland**  
5673 Hwy 77  
Graceville, FL 32440  
850-263-3622

### Kitty Hawk Estates Airport

**FL09** 30-20.339N, 83-08.623W  
11/29, 5,000x150, Unpaved  
**Kelly Caudill**  
6277 185th Rd  
Live Oak, FL 32060  
386-688-2900

### Ko-Ke Airport

**4FL2** 28-35.700N, 82-08.989W  
18/36, 1,705x100, Unpaved  
**Scott Cedeist**  
12912 SR 471  
Webster, FL 33597  
352-467-4199

### Lafayette Landings Airport

**FD90** 29-10.116N, 81-15.887W  
15/33, 3,100x200, Unpaved  
**Todd Whaley**  
3150 Lafayette Landings Dr  
De Leon Springs, FL 32130  
386-801-5855

### Lake City Airpark

**FL27** 30-02.631N, 82-36.235W  
05/23, 3,215x150, Unpaved  
**Dan Dannecker**  
355 SW Aviation Dr  
Lake City, FL 32025  
772-485-2528

### Lake Clinch Airpark

**52FL** 27-45.018N, 81-33.571W  
18/36, 2,840x100, Unpaved  
**John B Fogg**  
234 Airport Rd  
Frostproof, FL 33843  
786-367-3553

## PRIVATE AIRPORTS

### Lake Montaza Airport

**83FD** 27-34.817N, 80-48.917W  
06/24, 2,000x100, Unpaved  
**Andrew Kruss**  
2843 S Bayshore Dr, 8B  
Miami, FL 33133  
305-496-2950

### Lake Persimmon Airstrip

**03FA** 27-21.186N, 81-24.488W  
09/27, 2,000x100, Unpaved  
**William R Snaveley Jr**  
115 Heinley Rd  
Lake Placid, FL 33852-8137  
863-840-1264

### Lake Suzy Estates Airport

**20FL** 27-02.553N, 82-02.622W  
12/30, 3,600x200, Paved  
**Gerald Downs**  
11970 SW Kingsway Cir  
Lake Suzy, FL 34269  
941-629-7568

### Lake X Airport

**57FA** 28-12.518N, 81-07.154W  
17/35, 5,200x60, Paved  
**Rich Adair**  
7965 Old Melbourne Hwy  
Saint Cloud, FL 34771  
407-709-1745

### Lakeview Airstrip

**7FA8** 30-31.533N, 83-51.483W  
16/34, 1,750x80, Unpaved  
**William A May**  
55 S Ojibwa Rd  
Monticello, FL 32344  
850-556-0274

### Lee Farms Airport

**FL80** 29-20.082N, 82-10.006W  
18/36, 3,000x85, Unpaved  
**C K Lee**  
2323 W Hwy 329  
Citra, FL 32113-3957  
352-843-0136

### Leeward Air Ranch Airport

**FD04** 29-05.049N, 82-01.939W  
18/36, 6,247x150, Unpaved  
**Kent A Leeward**  
PO Box 1476  
Ocala, FL 34478  
352-213-4000

### Lindbergh's Landing Airstrip

**FA35** 25-37.180N, 80-29.539W  
09/27, 4,000x100, Unpaved  
**Manny Garcia**  
13500 SW 134th Av, A1  
Miami, FL 33186  
305-978-8037

### Link Field

**63FD** 29-41.922N, 82-29.489W  
18/36, 2,000x50, Unpaved  
**Louis Callard**  
13100 NW 50th Av  
Gainesville, FL 32606  
352-318-3683

### Little Deer Airport

**16FA** 26-01.856N, 81-02.321W  
12/30, 2,680x100, Unpaved  
**Charles P Munz**  
23600 SW 162nd Av  
Homestead, FL 33031-1323  
305-247-3226

### Little River Airport

**FL10** 30-06.897N, 82-54.541W  
18/36, 3,375x50, Unpaved  
09/27, 2,668x50, Unpaved  
**Lance Logan**  
18264 77th Pl  
McAlpin, FL 32062  
561-779-9932

### LM-ETS Heliport

**54FD** 28-22.050N, 81-04.567W  
15/33, 3,079x60, Unpaved  
**Jacob A Senior**  
2310 Hickory Dr  
Melbourne, FL 32935  
321-289-2286

### Love Field

**97FL** 28-57.716N, 81-53.488W  
09/27, 2,500x100, Unpaved  
18/36, 3,600x125, Unpaved  
**Sam B Love**  
10825 SE Sunset Harbor Rd  
Summerfield, FL 34491  
352-572-9382

### Loxahatchee Airport

**7FD6** 26-37.354N, 80-18.320W  
12/30, 1,800x65, Unpaved  
**William W Riley Jr**  
16343 SW 256th St  
Homestead, FL 33031  
786-282-9899

### Lykes Brighton Airport

**8FD5** 27-11.336N, 81-05.221W  
18/36, 2,400x70, Unpaved  
**Derek Hendrie**  
106 SW CR 721  
Okeechobee, FL 34974  
863-763-3041

### Lykes Ft Basinger Airstrip

**7FD1** 27-22.783N, 81-08.839W  
07/25, 4,200x50, Unpaved  
**Derek Hendrie**  
106 SW CR 721  
Okeechobee, FL 34974  
863-763-3041

### Lykes Moore Haven Airport

**7FA2** 26-52.690N, 81-08.405W  
18/36, 2,400x60, Unpaved  
**Derek Hendrie**  
106 SW CR 721  
Okeechobee, FL 34974  
863-763-3041

### Lykes Silver Lake Private Airport

**FL36** 26-55.038N, 81-33.754W  
18/36, 2,400x120, Unpaved  
**Derek Hendrie**  
106 SW CR 721  
Okeechobee, FL 34974  
863-763-3041

### Mac's Field

**78FD** 25-32.807N, 80-27.923W  
08/26, 1,956x100, Unpaved  
**Charles P Munz**  
23600 SW 162nd Av  
Homestead, FL 33031-1323  
305-247-3226

### Manatee Springs Airport

**5FD0** 29-29.534N, 82-59.598W  
04/22, 3,035x75, Unpaved  
**Stephen B Ippolito**  
200 SE 791st St  
Old Town, FL 32680  
727-518-4568

### McDonald's Field

**8FL1** 27-11.820N, 81-54.938W  
04/22, 2,800x100, Unpaved  
**Ron B McDonald**  
PO Box 302  
Arcadia, FL 34265  
863-494-0761

### McGinley Airport

**FL61** 29-01.565N, 82-12.739W  
09/27, 3,115x100, Unpaved  
18/36, 2,650x100, Unpaved  
**Richard W McGinley**  
5700 SW Hwy 484  
Ocala, FL 34473-3858  
352-875-6519

### McKinnon Airpark

**48FL** 30-48.845N, 87-28.499W  
18/36, 2,200x100, Unpaved  
**Jane Simard**  
6001 S Hwy 99  
Walnut Hill, FL 32568  
850-384-8568

### Melanie's Airport

**05FA** 30-55.133N, 86-13.100W  
07/25, 2,900x100, Unpaved  
**Melanie T Nipper**  
5138 Co Hwy 0605  
Defuniak Springs, FL 32433  
850-978-4532

### Melrose Landing Airstrip

**FD22** 29-40.063N, 81-57.123W  
05/23, 3,325x50, Paved  
**Steve Grasley**  
169 Piper Dr  
Hawthorne, FL 32640  
305-393-1454



## PRIVATE AIRPORTS

### Midway Lake Airport

**79FD** 28-02.500N, 82-05.550W  
18/36, 2,200x100, Unpaved  
**Edward M Verner**  
PO Box 1118  
Plant City, FL 33564  
813-752-1442

### MJD Stolport

**FL31** 25-33.131N, 80-33.349W  
18/36, 1,398x50, Unpaved  
**Martin Dureiko**  
22361 SW 232nd St  
Miami, FL 33170  
305-248-2800

### Moss Meadows Airport

**45FL** 30-14.220N, 82-54.372W  
02/20, 2,300x50, Unpaved  
**Ronald D Moss**  
11620 75th Dr  
Live Oak, FL 32060  
386-209-1882

### Mount Olive Farm Airport

**2FA9** 30-20.183N, 83-47.017W  
10/28, 800x50, Unpaved  
**David E Ramba**  
120 S Monroe St  
Tallahassee, FL 32301  
850-443-4444

### Mount Royal Airport

**3FL0** 29-26.095N, 81-39.406W  
08/26, 3,000x50, Paved  
**Marshall O Tetterton**  
371 Timucuan Trl  
Crescent City, FL 32112  
386-872-0106

### Myakka Head Airport

**67FL** 27-27.317N, 82-06.433W  
18/36, 3,400x150, Unpaved  
**J M Taylor**  
1350 S Duette Rd  
Myakka, FL 34251  
941-322-1129

### Naked Lady Ranch Airport

**64FA** 27-08.570N, 80-20.270W  
18/36, 4,000x45, Paved  
09/27, 2,400x120, Unpaved  
**Bob Watkins**  
4847 SW Blue Sky Ln  
Palm City, FL 34990  
713-382-7929

### Nassau Private Field

**83FL** 30-37.612N, 81-32.086W  
12/30, 3,138x60, Paved  
**Stephen E Hancock**  
96541 Cessna Dr  
Yulee, FL 32097  
904-335-1729

### Neal Field

**79FL** 29-33.350N, 82-52.150W  
18/36, 2,000x100, Unpaved  
**Paulette R Neal**  
PO Box 716  
Trenton, FL 32693  
352-463-7029

### Ocean Reef Club Airport

**07FA** 25-19.524N, 80-16.487W  
05/23, 4,456x70, Paved  
**Tony Bogdan**  
35 Ocean Reef Dr, Ste 200  
Key Largo, FL 33037  
305-367-5850

### Okeelanta Airport

**FL41** 26-34.850N, 80-45.367W  
09/27, 3,000x60, Paved  
**Armando A Tabernilla Esq.**  
1 N Clematis St, Ste 200  
West Palm Beach, FL 33401  
561-366-5134

### Orlampa Inc Airport

**FA08** 28-10.018N, 81-48.488W  
14/32, 2,290x100, Unpaved  
04/22, 4,990x125, Unpaved  
**Sara Smith**  
1400 Broadway Blvd SE  
Polk City, FL 33868  
863-984-3500

### Orlando North Airport

**FA83** 28-43.517N, 81-39.050W  
09/27, 2,600x50, Paved  
**Bo Long**  
522 S Hunt Club Blvd #310  
Apopka, FL 32703  
407-947-4081

### Osborn Airfield

**02FA** 28-31.600N, 81-52.488W  
18/36, 3,700x125, Unpaved  
**Darlene J Osborn**  
12155 Mattioda Rd  
Groveland, FL 34736  
352-250-4545

### Ott's Landing

**0FA1** 27-18.236N, 81-52.822W  
09/27, 1,800x75, Unpaved  
**Dean Ott**  
PO Box 507  
Carrollton, OH 44615  
330-575-0547

### Paniola Air Ranch Airport

**FD14** 29-22.515N, 82-03.489W  
01/19, 2,760x100, Unpaved  
**Wolf G Dierschke**  
2856 NE 25th Ct  
Fort Lauderdale, FL 33305  
954-522-2818

### Patch O Blue Airport

**FD02** 29-29.098N, 82-01.322W  
15/33, 3,000x125, Unpaved  
**Mark N Shaffer Jr**  
825 N Magnolia Av  
Ocala, FL 34475  
352-572-8220

### Paxton Airport

**90FL** 27-21.669N, 80-45.654W  
18/36, 5,200x70, Unpaved  
**Joseph Vrechek**  
6333 NE 120 St  
Okeechobee, FL 34972  
954-822-0184

### Payson Ranch Airport

**6FL3** 26-56.237N, 81-34.021W  
01/19, 4,000x50, Paved  
**Ronald L Edwards**  
660 Beachland Blvd  
Vero Beach, FL 32963-1700  
772-234-2410

### Peach Orchard Airport

**FL66** 29-33.429N, 82-29.805W  
18/36, 1,965x100, Unpaved  
**David H Denman**  
3930 NW 32nd Pl  
Gainesville, FL 32606  
352-215-1263

### Pine Island Airport

**1FA3** 26-39.371N, 82-07.272W  
09/27, 2,700x130, Unpaved  
**Denise Daggett**  
PO Box 852  
Bokelia, FL 33922  
907-315-5668

### Pine Shadows Airport

**94FL** 26-43.971N, 81-53.839W  
09/27, 3,200x50, Paved  
**Michaela Skalniak**  
18500 Baseleg Av  
North Fort Myers, FL 33917  
847-476-8628

### Pittman Oaks Airport

**FA88** 30-25.503N, 83-02.908W  
18/36, 2,750x100, Unpaved  
**Caroline Coile**  
1263 145th Rd  
Live Oak, FL 32060  
386-842-5003

### Placid Lakes Airport

**09FA** 27-14.736N, 81-24.788W  
18/36, 4,760x60, Paved  
**Sue Debruler**  
215 Seneca Dr NW  
Lake Placid, FL 33852  
863-441-2462

### Pomona Landing Airport

**78FL** 29-30.138N, 81-34.646W  
02/20, 2,700x100, Unpaved  
**Robert F Warren MD**  
113 Pomona Landing Rd  
Pomona Park, FL 32181  
386-546-4466

## PRIVATE AIRPORTS

### Post Oak Ranch Airport

**1FA1** 28-51.367N, 82-33.307W  
04/22, 1,800x200, Unpaved  
**Roy Cunningham**  
332 N McGowan Av  
Crystal River, FL 34429  
352-302-7024

### R O Ranch Airport

**33FD** 29-54.877N, 83-16.056W  
17/35, 2,500x100, Unpaved  
**William V McKinstry**  
9225 CR 49  
Live Oak, FL 32060  
386-362-1001

### Ranchero Grand Vista Airport

**47FL** 28-32.383N, 82-18.283W  
10/28, 1,985x75, Unpaved  
**Jeffrey A Jones**  
26756 Mondon Hill Rd  
Brooksville, FL 34601  
727-299-9600

### Recreation Corporation Airport

**33FA** 27-35.867N, 80-50.767W  
15/33, 4,350x150, Unpaved  
**Jim G Russakis**  
8801 Indrio Rd  
Fort Pierce, FL 34951  
772-971-2100

### Red Barn Acres Airport

**FD61** 30-10.651N, 82-59.853W  
01/19, 2,515x60, Unpaved  
**Alfredo Cordero**  
29901 SW 205th Av  
Homestead, FL 33030  
305-218-8627

### Redhead Airport

**FD35** 30-29.417N, 85-50.367W  
18/36, 4,200x125, Unpaved  
**Tommy J Garrett**  
5801 Hwy 79  
Vernon, FL 32462-3873  
850-265-5706

### Redtail Airfield

**FA30** 29-16.633N, 82-30.034W  
18/36, 2,700x80, Unpaved  
**Dusty Dziza**  
PO Box 1046  
Dunnellon, FL 34430  
406-212-7175

### Reluctant Gremlin Airport

**FA09** 29-20.448N, 82-15.823W  
09/27, 2,707x165, Paved  
**Alexander H Helms**  
925 39th Av N  
Saint Petersburg, FL 33703  
571-238-4384

### Reynolds Airport

**FL60** 29-58.285N, 81-39.437W  
05/23, 5,000x100, Paved  
**Ted McGowan**  
1065 Bulkhead Rd  
PO Box 477  
Green Cove Springs, FL 32043  
904-284-3676

### Richards Field

**04FA** 25-33.580N, 80-30.884W  
09/27, 2,634x240, Unpaved  
**Richard I Neubauer**  
212 Cessna Blvd, Hanger 18  
Port Orange, FL 32128  
305-519-8746

### Ridge Landing Airport

**4FL5** 27-45.433N, 81-36.033W  
15/33, 3,000x60, Paved  
**John P Fazzini**  
101 E Stuart Av  
Lake Wales, FL 33853  
863-676-0707

### Rimes-Lakecrest Airport

**35FA** 29-28.087N, 82-09.491W  
10/28, 5,057x100, Unpaved  
04/22, 2,895x100, Unpaved  
**John D Rimes Jr**  
PO Box 188  
Worthington Springs, FL 32697  
352-538-7010

### Romor Ranch Airport

**FA74** 25-58.856N, 81-03.404W  
12/30, 1,860x75, Unpaved  
**Sue Nulman**  
18081 Burns Rd  
Ochopee, FL 34141  
786-258-2227

### Rose Ranch Airport

**6FD6** 28-54.299N, 81-25.987W  
17/35, 2,500x50, Unpaved  
**Melanie F Rose**  
35838 Rose Moss Av  
Leesburg, FL 34788  
352-636-8204

### Ruckel Airport

**FL17** 30-31.179N, 86-26.297W  
18/36, 3,300x75, Unpaved  
**Ruckel Properties**  
1003C John Sims Pkwy E  
Niceville, FL 32578-2712  
850-678-2223

### Rutten Airstrip

**FD55** 30-40.762N, 84-22.144W  
09/27, 2,150x100, Unpaved  
**Louis Rutten**  
1836 Concord Bainbridge Rd  
Havana, FL 32333  
850-668-4182

### S & S Avion Ranch Airport

**31FA** 28-57.550N, 82-08.050W  
09/27, 4,060x100, Unpaved  
**Stanley Dollen**  
1120 CR 245 N  
Oxford, FL 34484  
407-468-9495

### Salty Approach Airstrip

**FL90** 26-36.205N, 82-13.206W  
10/28, 1,800x100, Unpaved  
**Salvatore Corio**  
22 Dewey Av, Ste 6  
Warwick, RI 02886  
401-738-0400

### Sanders Ranch Airport

**39FA** 29-39.748N, 82-00.556W  
11/29, 2,900x100, Unpaved  
**Phil Sanders**  
1611 Baden Powell Rd  
Hawthorne, FL 32640  
352-234-5438

### Santa Fe River Ranch Airport

**FA62** 29-54.605N, 82-28.673W  
01/19, 3,370x100, Unpaved  
**Clara J Bembry**  
29220 NW 122nd St  
Alachua, FL 32615  
386-462-0101

### Saw Whet Farms Airport

**6FL9** 29-41.393N, 82-52.367W  
18/36, 2,567x50, Unpaved  
**Thomas W Worthmann**  
4009 CR 232 W  
Bell, FL 32619  
352-665-9129

### Schwartz Farms Airport

**4FL8** 27-20.619N, 82-19.039W  
18/36, 3,300x80, Unpaved  
**Michael D Schwartz**  
13211 Fruitville Rd  
Sarasota, FL 34240  
941-371-8998

### Seven Feathers Airport

**10FD** 29-00.398N, 82-24.274W  
01/19, 1,500x100, Unpaved  
**John W Faunce II**  
1786 E Withlacoochee Trl  
Dunnellon, FL 34434  
352-489-8818

### Shady Bend Airport

**9FL5** 29-48.818N, 82-55.550W  
18/36, 2,596x70, Unpaved  
**Tracy Crook**  
5500 NW 72nd Way  
Bell, FL 32619  
352-949-2188

### Shady International Airport

**FA49** 29-05.765N, 82-10.739W  
09/27, 3,000x118, Unpaved  
**Joe Zurawski**  
3504 SW 85th St  
Ocala, FL 34476  
352-875-3320

## PRIVATE AIRPORTS

### Sheets Airport

**FA42** 28-32.017N, 81-50.821W  
18/36, 1,900x150, Unpaved  
09/27, 1,700x155, Unpaved  
**David Lopez**  
2695 Davie Rd  
Davie, FL 33314  
954-295-2720

### Sky Park Estates Airport

**18FD** 30-51.233N, 86-40.033W  
09/27, 3,015x150, Unpaved  
**Gregg Costabile**  
1472 Vinson Ray Rd  
Baker, FL 32531  
850-585-3149

### Southeastern Airport

**FD30** 27-24.686N, 80-31.570W  
09/27, 2,500x50, Paved  
**Charles R Stone**  
2720 Sneed Rd  
Fort Pierce, FL 34945-4711  
772-461-8924

### Southerland Strip

**FD92** 28-43.950N, 81-04.733W  
11/29, 2,120x50, Unpaved  
**Edwin Lemoine**  
130 Whitcomb Dr  
Geneva, FL 32732  
321-217-3901

### Southerly Airport

**58FD** 28-00.850N, 81-32.433W  
09/27, 2,300x50, Unpaved  
**Frank Drewniany**  
401 Broadstairs Dr  
Haines City, FL 33844  
305-282-8065

### Southpoint Airport

**95FD** 26-46.100N, 81-32.333W  
10/28, 4,000x100, Unknown  
**Robert Morrison**  
110 Kirby Thompson Rd  
Fort Denaud, FL 33935  
863-517-0470

### Space Florida Launch And Landing Facility

**TTS** 28-36.893N, 80-41.662W  
15/33, 15,001x300, Paved  
**James Moffitt**  
505 Odyssey Way, Ste 300  
Exploration Park, FL 32953  
321-261-3850

### Spencer's Airpark

**FL13** 30-03.843N, 81-58.056W  
08/26, 3,800x100, Unpaved  
**Phillip P Spencer Jr**  
5339 Carter Spencer Rd  
Middleburg, FL 32068  
904-923-1025

### Spirit Of Suwannee Airport

**95FA** 30-24.096N, 82-57.369W  
18/36, 1,497x75, Unpaved  
**James C Cornett**  
3076 95th Dr  
Live Oak, FL 32046  
386-364-1683

### Spruce Creek Airport

**7FL6** 29-04.682N, 81-02.670W  
06/24, 4,003x178, Paved  
**James R Stone**  
212-1 Cessna Blvd  
Port Orange, FL 32128  
386-275-1894

### Squillacote Stolport

**2FA1** 29-15.081N, 81-12.034W  
18/36, 1,500x100, Unpaved  
**Steve Squillacote**  
3120 W SR 40  
Ormond Beach, FL 32174  
386-212-3453

### Squires Aviation Ranch Airport

**FD63** 30-30.013N, 82-11.015W  
18/36, 2,600x200, Unpaved  
**Robin Squires**  
3923 NW Squires Ln  
Jasper, FL 32052  
850-672-0007

### Stanchester Airport

**27FA** 27-48.364N, 82-08.480W  
15/33, 600x60, Unpaved  
**Seb J Dewhurst**  
12722 Mannhurst Oak Ln  
Lithia, FL 33547  
813-340-6780

### Steinhatchee Ancient Oaks Airport

**39FD** 29-43.588N, 83-21.077W  
18/36, 3,000x50, Unpaved  
**Allen Rice**  
PO Box 279  
Steinhatchee, FL 32359  
352-498-5533

### Stock Island Airport

**94FA** 30-24.818N, 85-44.713W  
09/27, 4,900x150, Unpaved  
**Anne Martin**  
960194 Gateway Blvd, Ste 103  
Fernandina Beach, FL 32304  
904-557-4325

### Stout Airport

**FD83** 28-15.517N, 81-23.038W  
16/34, 1,800x100, Unpaved  
**Scott F Allen**  
1675 Scottys Rd  
Kissimmee, FL 34744  
407-301-7641

### Strayhorn Ranch Airport

**47FD** 26-39.771N, 81-46.238W  
18/36, 2,400x100, Unpaved  
**Richard W Pringle**  
2125 1st St, Ste 200  
Fort Myers, FL 33901  
239-332-4717

### Sullivan Field

**63FA** 29-44.050N, 82-33.917W  
09/27, 2,200x50, Unpaved  
**Mark P Sullivan**  
20638 NW 78th Av  
Alachua, FL 32615  
352-215-1018

### Summerland Key Cove Airport

**FD51** 24-39.550N, 81-26.740W  
12/30, 2,550x25, Paved  
**Bob Raskey**  
1219 Pagano Ct  
Port Orange, FL 32129  
386-788-5336

### Sundance Farms Airport

**FD20** 26-48.021N, 81-29.105W  
01/19, 3,100x60, Unpaved  
**Charles P Munz**  
23600 SW 162nd Av  
Homestead, FL 33031-1323  
305-247-3226

### Sunniland Ranch Airport

**08FD** 27-21.786N, 80-46.370W  
18/36, 4,250x75, Unpaved  
**Marcos F Ribeiro**  
12245 NE 56th Av  
Okeechobee, FL 34972  
954-295-0621

### Sunset Strip Airpark

**32FA** 27-14.053N, 80-54.220W  
08/26, 5,000x100, Unpaved  
**Randy M Kern**  
6983 SW 13th St  
Okeechobee, FL 34976  
561-352-1990

### Suwannee Belle Airport

**9FL0** 30-05.628N, 83-05.093W  
02/20, 2,796x80, Unpaved  
**Eric M Rikansrud**  
10121 Snug Harbor Rd  
Saint Petersburg, FL 33702  
727-422-5633

### Suwannee Farms Airport

**FL18** 30-05.415N, 83-03.283W  
09/27, 2,450x50, Unpaved  
**Michael D Emery**  
3151 SW Custom Made Cir  
Lake City, FL 32024  
352-494-3978

### Tailwinds Airport

**FD15** 26-58.770N, 80-13.119W  
09/27, 3,000x50, Paved  
**Bill Waller**  
2400 SE Downwinds Rd  
Jupiter, FL 33478  
561-596-4007

### Tangerine Airport

**FL97** 28-45.616N, 81-36.354W  
09/27, 2,490x60, Unpaved  
**Jim W Kimball**  
5354 Cemetary Rd  
Mount Dora, FL 32757  
407-889-3451



## PRIVATE AIRPORTS

### Tavernaero Airpark

**FA81** 25-00.296N, 80-31.974W  
08/26, 2,075x94, Unpaved  
**Rolf G Fuchs**  
152 S Airport Rd  
Tavernier, FL 33070  
954-873-9599

### Tex Merritt Private Airstrip

**51FD** 28-40.066N, 81-55.088W  
10/28, 1,720x100, Unpaved  
**Tex A Merritt**  
PO Box 86  
Okahumpka, FL 34762  
352-787-1482

### The Trails Airport

**FD50** 30-06.547N, 83-11.325W  
09/27, 2,070x50, Unpaved  
18/36, 3,465x75, Unpaved  
**Joan Garcia**  
10963 Dearden Cir  
Orlando, FL 32817  
305-988-5110

### The Wright Place Stolport

**4FD3** 25-31.667N, 80-30.000W  
09/27, 1,320x65, Unpaved  
**George E Wright Jr**  
PO Box 1751  
Homestead, FL 33090  
305-562-1313

### Thomas Farms Airport

**85FL** 30-58.161N, 87-03.433W  
09/27, 2,050x60, Unpaved  
**Wendell Thomas**  
6220 Tall Pine Rd  
Jay, FL 32565  
850-336-4548

### Thompson's Goinkbroke Aero Ranch Airpor

**9FD5** 29-23.133N, 82-08.550W  
09/27, 2,760x100, Unpaved  
**Lanny Thompson**  
290 NW 165th St  
Citra, FL 32113  
352-591-2587

### Thomson Airfield

**6FD7** 27-32.652N, 82-31.806W  
02/20, 2,750x100, Unpaved  
**Frank P Cipriani**  
3135 37th St E  
Palmetto, FL 34221  
941-722-6099

### Thrift Airport

**FL11** 30-20.503N, 82-07.802W  
09/27, 2,360x50, Unpaved  
**Dale Thrift**  
5671 Harley Thrift Rd  
Macclenny, FL 32063-9552  
904-259-6148

### Thunderbird Airpark

**2FA5** 29-28.409N, 81-34.258W  
04/22, 2,608x85, Unpaved  
**Iveson N Sauls**  
PO Box 27  
118 Cessna St  
Lake Como, FL 32157  
386-559-0071

### Tradewinds Aerodrome

**3FD6** 28-45.850N, 80-51.237W  
16/34, 3,000x120, Unpaved  
**Jack A Russell**  
PO Box 74  
Scottsmoor, FL 32775  
321-267-4568

### Treasure Coast Airpark

**FL37** 27-14.925N, 80-28.640W  
10/28, 4,061x48, Paved  
**Ryan Moran**  
15327 Skyking Dr  
Port Saint Lucie, FL 34987  
561-603-3433

### Triple B Airpark

**FL81** 30-46.911N, 86-28.030W  
18U/36U, 1,500x125, Unpaved  
**Thomas Oldham**  
5706 Mt Olive Rd  
Crestview, FL 32539  
850-217-9483

### Tully RV Airpark

**2FD6** 28-53.283N, 80-51.987W  
16/34, 2,947x100, Unpaved  
**Keith Davidson**  
560 Highlander Dr  
Oak Hill, FL 32759  
321-614-2085

### Turkeysratch Plantation Airport

**4FL0** 30-23.500N, 85-48.500W  
18/36, 3,000x60, Unpaved  
**F W Foster**  
12501 Bonita Av  
Reisterstown, MD 21136  
410-960-2956

### Twelve Oaks Airport

**5FL7** 28-58.297N, 82-21.377W  
04/22, 2,655x100, Unpaved  
**Ben J Gilbert Jr**  
PO Box 34  
Holder, FL 34445  
352-637-2257

### Two J's Flying Ranch Airport

**3FL1** 28-27.088N, 82-12.020W  
09/27, 2,802x60, Unpaved  
**James Werme**  
20353 Paso Fino Way  
Dade City, FL 33523  
813-233-6490

### Villa Char Mar Airport

**1FA9** 27-47.383N, 81-38.983W  
18/36, 2,660x25, Paved  
**Marc A Rochette**  
1901 Buffum Lake Trl  
Fort Meade, FL 33841  
650-773-4599

### Vince's Airport

**FA60** 27-14.283N, 81-23.433W  
09/27, 3,090x85, Unpaved  
**Tracy Peters**  
3950 Placid View Dr  
Lake Placid, FL 33852  
863-214-1685

### Watson Farm Airport

**49FD** 30-36.717N, 84-38.500W  
14/32, 2,000x75, Unpaved  
**David E Watson**  
3403 Solomon Dairy Rd  
Quincy, FL 32352  
850-508-3067

### Wee Bee Sky Ranch Airport

**70FA** 27-33.731N, 80-35.962W  
09L/27R, 1,415x110, Unpaved  
**Anna Almeter**  
PO Box 690866  
Vero Beach, FL 32969  
716-812-6698

### Wellborn Stolport

**7FL2** 30-14.740N, 82-46.717W  
18/36, 1,775x70, Unpaved  
**Norma J Smith**  
10512 NW Lake Jeffery Rd  
Wellborn, FL 32094  
386-466-8329

### Wellington Aero Club Airport

**FD38** 26-38.787N, 80-17.653W  
15/33, 4,000x75, Paved  
**Julie A Barnett**  
13860 Wellington Trce, Ste 38-186  
Wellington, FL 33414  
561-793-2676

### William P Gwinn Airport

**06FA** 26-54.504N, 80-19.736W  
09/27, 7,003x150, Paved  
**Trevor Harris**  
PO Box 109610  
West Palm Beach, FL 33410-9610  
561-775-5452

### Williams Field

**11FL** 30-02.623N, 81-53.110W  
18/36, 3,000x100, Unpaved  
**Kent A Williams**  
4273 Blueberry St  
Middleburg, FL 32068  
904-282-5552

### Willis Gliderport Airpark

**FA44** 26-32.888N, 80-12.886W  
09/27, 4,400x150, Unpaved  
**Terry Robertson**  
10640 Denoeu Rd  
Boynton Beach, FL 33472  
954-415-3999

## PRIVATE AIRPORTS

### Wimauma Airpark

**FD77** 27-42.700N, 82-16.983W  
09/27, 3,000x100, Unpaved  
**Joe Petterson**  
1806 N Franklin St  
Tampa, FL 32602  
813-313-0214

### Windy Acres Airport

**6FD0** 29-33.953N, 82-52.143W  
09/27, 2,500x50, Unpaved  
**Russell M Fulmer Jr**  
13071 SW 166th Ct  
Cedar Key, FL 32625  
352-543-8034

### Wing South Airpark

**FA37** 26-07.006N, 81-42.189W  
18/36, 4,400x100, Paved  
**Bob Ross**  
4130 Skyway Dr  
Naples, FL 34112  
917-670-4482

### Wings Field

**96FL** 29-14.268N, 82-32.737W  
18/36, 3,300x100, Unpaved  
**Ruth Mendez**  
38308 N Holdridge  
Beach Park, IL 60087  
847-361-8502

### Wings N Sunsets Airport

**FL07** 30-15.014N, 82-55.445W  
10/28, 2,100x50, Unpaved  
**John Adams**  
11020 89th Rd  
Live Oak, FL 32060  
320-761-9618

### Wings-N-Wheels Airfield

**FA50** 29-21.682N, 82-08.989W  
18/36, 2,640x100, Unpaved  
**Michael L O'Farrell Sr**  
950 W Hwy 316  
Citra, FL 32113-3613  
352-631-4029

### Woods And Lake Airpark

**FA38** 29-07.415N, 81-53.222W  
03/21, 2,400x50, Paved  
**Martin J Harris POA**  
6435 SE 159th Ct  
Ocklawaha, FL 32179  
352-816-0550

### Woodstock Airport

**FL86** 26-34.971N, 82-05.931W  
09/27, 1,100x50, Unpaved  
**Mike Haslam**  
15191 Homestead Rd  
Lehigh Acres, FL 33971  
239-694-2174 ext 2174

### Yellow River Valley Airstrip

**FD93** 30-41.128N, 86-44.831W  
09/27, 2,600x100, Unpaved  
**Roger L Myers**  
526 Tail Spin Dr  
Holt, FL 32564  
850-582-1862

### Yoder Airport

**0FD4** 30-36.450N, 85-01.550W  
09/27, 1,800x90, Unpaved  
**Jesse Yoder**  
3800 CR 2204  
Goshen, AL 36035  
334-245-0289







# PUBLIC COMMUNITY AIRPARKS





## PUBLIC COMMUNITY AIRPARKS

### Costin Airport

**A51** 29-45.513N, 85-17.345W  
18/36, 4,208x65, Unpaved  
**Michael Lawson**  
167 Cessna Dr  
Port Saint Joe, FL 32456  
850-227-4933

### Oak Tree Landing Airport

**6J8** 29-43.216N, 82-39.913W  
09/27, 4,637x75, Paved  
**Martha Osmun**  
5200 NW 43rd St, Ste 102 Box 146  
Gainesville, FL 32606  
352-316-3891

### South Lakeland Airport

**X49** 27-56.001N, 82-02.638W  
14/32, 1,960x115, Unpaved  
**Dacia Hsueh**  
PO Box 641  
La Conner, WA 98257  
360-588-4050

### Flying Ten Airport

**0J8** 29-37.135N, 82-30.527W  
18/36, 3,200x175, Unpaved  
**Walker Moran**  
3410 SW 154th St  
Archer, FL 32618  
305-744-8078

### Pilot Country Airport

**X05** 28-19.817N, 82-29.789W  
18/36, 3,252x75, Paved  
**Jill Troughton**  
11500 Pilot Country Dr  
Spring Hill, FL 34610  
813-469-9227

### Tampa North Aero Park

**X39** 28-13.277N, 82-22.473W  
14/32, 3,541x50, Paved  
**Angela Brammer**  
4241 Birdsong Blvd  
Lutz, FL 33559  
813-973-3703

### Massey Ranch Airport

**X50** 28-58.735N, 80-55.487W  
18/36, 4,270x60, Paved  
**Dorian Massey**  
635 Airpark Rd  
Edgewater, FL 32132  
386-689-8246

### Shell Creek Airport


**F13** 26-58.117N, 81-54.978W  
18/36, 2,600x90, Unpaved  
**Nicole Williams**  
36880 Washington Loop Rd  
Punta Gorda, FL 33982-9506  
941-456-2375







# PRIVATE COMMUNITY AIRPARKS







# PRIVATE COMMUNITY AIRPARKS

## Aero Acres Airport

**FD88** 27-20.519N, 80-31.320W  
10/28, 3,100x50, Paved  
**Shannon Osteen**  
18505 Tranquility Base Ln  
Port Saint Lucie, FL 34987  
423-802-4261

## Antiquers Aerodrome

**FD08** 26-27.921N, 80-08.986W  
09/27, 4,983x85, Unpaved  
**William B Lumley**  
7320 Skyline Dr  
Delray Beach, FL 33446-2218  
561-496-4434

## Bent Willies Airport

**52FA** 27-56.377N, 81-25.922W  
03/21, 2,300x150, Unpaved  
**William L Whidden**  
11210 W Beach Pkwy  
Lake Wales, FL 33898  
407-616-7764

## Blue Ridge Flightpark

**34FD** 28-51.433N, 80-54.420W  
17/35, 3,300x100, Unpaved  
**Andrew Aurigema**  
1685 Maytown Rd  
Oak Hill, FL 32759  
386-314-6362

## Cannon Creek Airpark

**15FL** 30-09.344N, 82-40.041W  
18/36, 3,500x24, Paved  
09/27, 2,600x60, Unpaved  
**Gerald L Kutner**  
236 SW Cessna Ct  
Lake City, FL 32625  
386-697-5789

## Cedars Airfield

**FA71** 29-13.709N, 82-56.584W  
18/36, 2,435x30, Unpaved  
**Marvin L Franks**  
6831 SW 105th Av  
Cedar Key, FL 32625  
352-477-0105

## Chieftand Sky Ranch Airport

**51FL** 29-23.729N, 82-52.187W  
18/36, 3,180x75, Unpaved  
**Jonathan A Pitts**  
4771 NW 60th Av  
Chieftand, FL 32626  
352-535-6017

## Corkscrew Trace Airpark

**1FD4** 26-26.721N, 81-36.438W  
03/21, 4,000x60, Unpaved  
**Quinn S Ruelle**  
6018 Cajeput Ln  
Bonita Springs, FL 34134  
239-947-1355

## Cotton Strip

**17FA** 26-42.804N, 81-32.121W  
18/36, 2,500x94, Unpaved  
**Michael L Shults**  
6190A W SR 80  
LaBelle, FL 33935  
863-885-1292

## Crosswind Farm Airport

**FL19** 29-14.450N, 82-21.250W  
18/36, 3,900x75, Unpaved  
**John E Reiss**  
14024 NW Hwy 464B  
Morriston, FL 32668  
352-732-3875

## Crystal Village Airport

**2FL0** 30-27.067N, 85-40.633W  
03/21, 3,425x75, Unpaved  
**Michael D Highsmith**  
5174 Airpark Blvd  
Chipley, FL 32428  
850-832-1786

## Cuyler Field

**FD27** 30-21.743N, 82-13.482W  
09/27, 3,230x65, Unpaved  
**Curtis L Miller**  
10750 S Runway Cir  
Glen Saint Mary, FL 32040  
904-653-2583

## Eagles Nest Aerodrome

**FD44** 29-25.624N, 81-36.254W  
18/36, 3,212x75, Unpaved  
**Rick Toller**  
523 Georgetown Shortcut Rd  
Crescent City, FL 32112  
386-467-3011

## Estherbrook Aerodrome

**7FD9** 30-37.371N, 83-17.139W  
18/36, 2,300x100, Unpaved  
**Shelly R Decker**  
PO Box 400  
Pinetta, FL 32350  
850-929-2406

## Flanders Field

**4FD7** 28-12.384N, 81-49.671W  
18/36, 2,175x70, Unpaved  
**Robert L Newberry Sr**  
PO Box 2003  
Lakeland, FL 33806  
863-899-5216

## Fly In Ranches Airport

**FD25** 27-33.752N, 80-29.987W  
18/36, 2,460x120, Unpaved  
**Bob Youngblood**  
2450 84th Av SW  
Vero Beach, FL 32968  
772-453-9999

## Flying A Ranch Airport

**FL84** 30-36.035N, 81-34.250W  
06/24, 2,691x50, Unpaved  
**Freddy H Arnett Jr**  
85454 Flying A Ranch Dr  
Yulee, FL 32097  
904-225-5635

## Flying Baron Estates Airport

**10FA** 28-47.849N, 81-56.155W  
11/29, 5,750x50, Paved  
**Grant Gore**  
609 Hwy 466  
Lady Lake, FL 32159  
352-267-4663

## Flying Harness Farm Airport

**37FL** 29-43.167N, 82-50.644W  
18/36, 2,400x70, Unpaved  
**Larry J Mickler**  
1710 SW 15th St  
Bell, FL 32619  
386-965-7607

## Flying Palomino Ranch Airport

**5FA1** 28-52.683N, 81-56.455W  
09/27, 2,600x100, Unpaved  
**Steve J Isaacs**  
36422 Micro Racetrack Rd  
Fruitland Park, FL 34731  
352-728-5358

## Flying S Ranches Airport

**33FL** 27-51.652N, 80-59.992W  
04/22, 3,200x100, Unpaved  
**Peter T Strimenos**  
1023 W Dixie Av  
Leesburg, FL 34748  
352-408-1524

## Flying Tiger Field

**FL54** 29-56.109N, 82-24.647W  
09/27, 5,000x60, Paved  
18/36, 4,000x200, Unpaved  
**John D Rimes**  
PO Box 188  
Worthington Springs, FL 32697  
352-538-7010

## Flying W AirRanch Airport

**9FL1** 28-41.000N, 82-09.817W  
09/27, 3,300x100, Unpaved  
**Robby Williams**  
5015 CR 316A  
Bushnell, FL 33513  
352-603-0611

## Fort Atkinson Plantation Airpark

**9FD7** 30-11.783N, 83-18.383W  
09/27, 3,000x60, Paved  
**George Morissette**  
PO Box 541789  
Merritt Island, FL 32954  
321-508-6964

# PRIVATE COMMUNITY AIRPARKS

## Garner Field

**FA55** 30-46.750N, 85-46.117W  
18/36, 3,000x100, Unpaved  
**Howard E Garner**  
3849 Hwy 90  
Bonifay, FL 32425  
850-326-3100

## Gator Airpark

**72FL** 28-09.451N, 81-34.088W  
09/27, 1,800x75, Unpaved  
**Robert L Albritton**  
4525 Albritton Rd  
Saint Cloud, FL 34772  
407-892-4546

## Grass Roots Airpark

**06FD** 28-38.500N, 81-53.100W  
18/36, 3,400x120, Unpaved  
**David Gay**  
20201 Whistling Wire Ln  
Groveland, FL 34736  
407-234-6986

## Haller Airpark

**7FL4** 29-54.259N, 81-41.108W  
18/36, 2,600x50, Unpaved  
**Joseph Tierney**  
1196 Crosswinds Dr  
Green Cove Springs, FL 32043  
904-704-0657

## Hidden Lake Airpark

**FA40** 28-16.933N, 82-38.750W  
05/23, 4,425x50, Paved  
**Craig A Laporte Esq**  
8385 Cessna Dr  
New Port Richey, FL 34654  
727-846-3521

## Hidden River Airpark

**22FA** 27-18.186N, 82-16.356W  
09/27, 2,555x50, Paved  
**Don Marteney**  
3776 Hidden River Rd  
Sarasota, FL 34240  
941-928-3385

## Hutson Airfield

**8FL0** 29-43.700N, 81-26.328W  
18/36, 2,210x50, Unpaved  
09/27, 2,336x50, Unpaved  
**Garrett Gleim**  
PO Box 12848  
Gainesville, FL 32604  
352-870-0661

## Indian River Aerodrome

**FL74** 27-35.919N, 80-30.120W  
17/35, 2,600x150, Unpaved  
**Dave J Von Linsowe**  
160 Sopwith Dr  
Vero Beach, FL 32968  
772-563-3671

## J-22 Ranch Airpark

**16FL** 30-43.511N, 87-12.082W  
18/36, 2,595x227, Unpaved  
**Brian Willis**  
7996 Skyhawk Rd  
Pace, FL 32571  
850-291-2827

## Jefferson Landings Airpark

**74FL** 30-35.211N, 83-42.361W  
18/36, 6,395x75, Unpaved  
**Melvin E Anderman**  
113 E 2nd Ct  
Greenville, FL 32331  
850-997-0473

## Johary Airpark

**FL58** 29-01.582N, 81-59.272W  
18/36, 3,856x150, Unpaved  
**C F Johary Sr**  
1321 Apopka Airport Rd, Unit A  
Apopka, FL 32712  
321-948-3368

## Kitty Hawk Estates Airpark

**FL09** 30-20.339N, 83-08.623W  
11/29, 5,000x150, Unpaved  
**Kelly Caudill**  
6277 185th Rd  
Live Oak, FL 32060  
386-688-2900

## Lafayette Landings Airpark

**FD90** 29-10.116N, 81-15.887W  
15/33, 3,100x200, Unpaved  
**Todd Whaley**  
3150 Lafayette Landings Dr  
De Leon Springs, FL 32130  
386-801-5855

## Lake Clinch Airpark

**52FL** 27-45.018N, 81-33.571W  
18/36, 2,840x100, Unpaved  
**John B Fogg**  
234 Airport Rd  
Frostproof, FL 33843  
786-367-3553

## Lake Montaza Airpark

**83FD** 27-34.817N, 80-48.917W  
06/24, 2,000x100, Unpaved  
**Andrew Kruss**  
2843 S Bayshore Dr, 8B  
Miami, FL 33133  
305-496-2950

## Lake Persimmon Airstrip

**03FA** 27-21.186N, 81-24.488W  
09/27, 2,000x100, Unpaved  
**William R Snavelly Jr**  
115 Heinley Rd  
Lake Placid, FL 33852-8137  
863-840-1264

## Lake Suzy Estates Airpark

**20FL** 27-02.553N, 82-02.622W  
12/30, 3,600x200, Unpaved  
**Gerald Downs**  
11970 SW Kingsway Cir  
Lake Suzy, FL 34269  
941-629-7568

## Leeward Air Ranch Airpark

**FD04** 29-05.049N, 82-01.939W  
18/36, 6,247x150, Unpaved  
**Kent A Leeward**  
PO Box 1476  
Ocala, FL 34478  
352-213-4000

## Lindbergh's Landing Airstrip

**FA35** 25-37.180N, 80-29.539W  
09/27, 4,000x100, Unpaved  
**Manny Garcia**  
13500 SW 134th Av, A1  
Miami, FL 33186  
305-978-8037

## Little River Airpark

**FL10** 30-06.897N, 82-54.541W  
18/36, 3,375x50, Unpaved  
09/27, 2,668x50, Unpaved  
**Lance Logan**  
18264 77th Pl  
McAlpin, FL 32062  
561-779-9932

## Love Field

**97FL** 28-57.716N, 81-53.488W  
09/27, 2,500x100, Unpaved  
18/36, 3,600x125, Unpaved  
**Sam B Love**  
10825 SE Sunset Harbor Rd  
Summerfield, FL 34491  
352-572-9382

## Mac's Field

**78FD** 25-32.807N, 80-27.923W  
08/26, 1,956x100, Unpaved  
**Charles P Munz**  
23600 SW 162nd Av  
Homestead, FL 33031-1323  
305-247-3226

## Melrose Landing Airstrip

**FD22** 29-40.063N, 81-57.123W  
05/23, 3,325x50, Paved  
**Steve Grasley**  
169 Piper Dr  
Hawthorne, FL 32640  
305-393-1454

## Naked Lady Ranch Airpark

**64FA** 27-08.570N, 80-20.270W  
18/36, 4,000x45, Paved  
09/27, 2,400x120, Unpaved  
**Bob Watkins**  
4847 SW Blue Sky Ln  
Palm City, FL 34990  
713-382-7929

# PRIVATE COMMUNITY AIRPARKS

## Nassau Private Field

**83FL** 30-37.612N, 81-32.086W  
12/30, 3,138x60, Paved  
**Stephen E Hancock**  
96541 Cessna Dr  
Yulee, FL 32097  
904-335-1729

## Osborn Airfield

**02FA** 28-31.600N, 81-52.488W  
18/36, 3,700x125, Unpaved  
**Darlene J Osborn**  
12155 Mattioda Rd  
Groveland, FL 34736  
352-250-4545

## Patch O Blue Airport

**FD02** 29-29.098N, 82-01.322W  
15/33, 3,000x125, Unpaved  
**Mark N Shaffer Jr**  
825 N Magnolia Av  
Ocala, FL 34475  
352-572-8220

## Pine Shadows Airpark

**94FL** 26-43.971N, 81-53.839W  
09/27, 3,200x50, Paved  
**Michaela Skalniak**  
18500 Baseleg Av  
North Fort Myers, FL 33917  
847-476-8628

## Placid Lakes Airport

**09FA** 27-14.736N, 81-24.788W  
18/36, 4,760x60, Paved  
**Sue Debruler**  
215 Seneca Dr NW  
Lake Placid, FL 33852  
863-441-2462

## Redtail Airfield

**FA30** 29-16.633N, 82-30.034W  
18/36, 2,700x80, Unpaved  
**Dusty Dziza**  
PO Box 1046  
Dunnellon, FL 34430  
406-212-7175

## Richards Field

**04FA** 25-33.580N, 80-30.884W  
09/27, 2,634x240, Unpaved  
**Richard I Neubauer**  
212 Cessna Blvd, Hanger 18  
Port Orange, FL 32128  
305-519-8746

## Ridge Landing Airport

**4FL5** 27-45.433N, 81-36.033W  
15/33, 3,000x80, Paved  
**John P Fazzini**  
101 E Stuart Av  
Lake Wales, FL 33853  
863-676-0707

## Shady Bend Airport

**9FL5** 29-48.818N, 82-55.550W  
18/36, 2,596x70, Unpaved  
**Tracy Crook**  
5500 NW 72nd Way  
Bell, FL 32619  
352-949-2188

## Shady International Airport

**FA49** 29-05.765N, 82-10.739W  
09/27, 3,000x118, Unpaved  
**Joe Zurawski**  
3504 SW 85th St  
Ocala, FL 34476  
352-875-3320

## Sky Park Estates Airport

**18FD** 30-51.233N, 86-40.033W  
09/27, 3,015x150, Unpaved  
**Gregg Costabile**  
1472 Vinson Ray Rd  
Baker, FL 32531  
850-585-3149

## Southerland Strip

**FD92** 28-43.950N, 81-04.733W  
11/29, 2,120x50, Unpaved  
**Edwin Lemoine**  
130 Whitcomb Dr  
Geneva, FL 32732  
321-217-3901

## Southerly Airport

**58FD** 28-00.850N, 81-32.433W  
09/27, 2,300x50, Unpaved  
**Frank Drewniansy**  
401 Broadstairs Dr  
Haines City, FL 33844  
305-282-8065

## Southpoint Airport

**95FD** 26-46.100N, 81-32.333W  
10/28, 4,000x100, Unknown  
**Robert Morrison**  
110 Kirby Thompson Rd  
Fort Denaud, FL 33935  
863-517-0470

## Spencer's Airpark

**FL13** 30-03.843N, 81-58.056W  
08/26, 3,800x100, Unpaved  
**Phillip P Spencer Jr**  
5339 Carter Spencer Rd  
Middleburg, FL 32068  
904-923-1025

## Spruce Creek Airport

**7FL6** 29-04.682N, 81-02.670W  
06/24, 4,003x178, Paved  
**James R Stone**  
212-1 Cessna Blvd  
Port Orange, FL 32128  
386-275-1894

## Steinhatchee Ancient Oaks Airport

**39FD** 29-43.588N, 83-21.077W  
18/36, 3,000x50, Unpaved  
**Allen Rice**  
PO Box 279  
Steinhatchee, FL 32359  
352-498-5533

## Strayhorn Ranch Airport

**47FD** 26-39.771N, 81-46.238W  
18/36, 2,400x100, Unpaved  
**Richard W Pringle**  
2125 1st St, Ste 200  
Fort Myers, FL 33901  
239-332-4717

## Summerland Key Cove Airport

**FD51** 24-39.550N, 81-26.740W  
12/30, 2,550x25, Paved  
**Bob Raskey**  
1219 Pagano Ct  
Port Orange, FL 32129  
386-788-5336

## Sundance Farms Airport

**FD20** 26-48.021N, 81-29.105W  
01/19, 3,100x60, Unpaved  
**Charles P Munz**  
23600 SW 162nd Av  
Homestead, FL 33031-1323  
305-247-3226

## Suwannee Belle Airport

**9FLO** 30-05.628N, 83-05.093W  
02/20, 2,796x80, Unpaved  
**Eric M Rikansrud**  
10121 Snug Harbor Rd  
Saint Petersburg, FL 33702  
727-422-5633

## Tailwinds Airport

**FD15** 26-58.770N, 80-13.119W  
09/27, 3,000x50, Paved  
**Bill Waller**  
2400 SE Downwinds Rd  
Jupiter, FL 33478  
561-596-4007

## Tavernaero Airpark

**FA81** 25-00.296N, 80-31.974W  
08/26, 2,075x94, Unpaved  
**Rolf G Fuchs**  
152 S Airport Rd  
Tavernier, FL 33070  
954-873-9599

## The Trails Airport

**FD50** 30-06.547N, 83-11.325W  
09/27, 2,070x50, Unpaved  
18/36, 3,465x75, Unpaved  
**Joan Garcia**  
10963 Dearden Cir  
Orlando, FL 32817  
305-988-5110



## PRIVATE COMMUNITY AIRPARKS

### Thunderbird Airpark

**2FA5** 29-28.409N, 81-34.258W  
04/22, 2,608x85, Unpaved  
**Iveson N Sauls**  
PO Box 27  
118 Cessna St  
Lake Como, FL 32157  
386-559-0071

### Treasure Coast Airpark

**FL37** 27-14.925N, 80-28.640W  
10/28, 4,061x48, Paved  
**Ryan Moran**  
15327 Skyking Dr  
Port Saint Lucie, FL 34987  
561-603-3343

### Tully RV Airpark

**2FD6** 28-53.283N, 80-51.987W  
16/34, 2,947x100, Unpaved  
**Keith Davidson**  
560 Highlander Dr  
Oak Hill, FL 32759  
321-614-2085

### Twelve Oaks Airpark

**5FL7** 28-58.297N, 82-21.377W  
04/22, 2,655x100, Unpaved  
**Ben J Gilbert Jr**  
PO Box 34  
Holder, FL 34445  
352-637-2257

### Wellington Aero Club Airpark

**FD38** 26-38.787N, 80-17.653W  
15/33, 4,000x75, Paved  
**Julie A Barnett**  
13860 Wellington Trce, Ste 38-186  
Wellington, FL 33414  
561-793-2676

### Willis Gliderport Airpark

**FA44** 26-32.888N, 80-12.886W  
09/27, 4,400x150, Unpaved  
**Terry Robertson**  
10640 Denoue Rd  
Boynton Beach, FL 33472  
954-415-3999

### Windy Acres Airpark

**6FD0** 29-33.953N, 82-52.143W  
09/27, 2,500x50, Unpaved  
**Russell M Fulmer Jr**  
13071 SW 166th Ct  
Cedar Key, FL 32625  
352-543-8034

### Wing South Airpark

**FA37** 26-07.006N, 81-42.189W  
18/36, 4,400x100, Paved  
**Bob Ross**  
4130 Skyway Dr  
Naples, FL 34112  
917-670-4482

### Wings Field

**96FL** 29-14.268N, 82-32.737W  
18/36, 3,300x100, Unpaved  
**Ruth Mendez**  
38308 N Holdridge  
Beach Park, IL 60087  
847-361-8502

### Woods And Lake Airpark

**FA38** 29-07.415N, 81-53.222W  
03/21, 2,400x50, Paved  
**Martin J Harris POA**  
6435 SE 159th Ct  
Ocklawaha, FL 32179  
352-816-0550

### Yellow River Valley Airstrip

**FD93** 30-41.128N, 86-44.831W  
09/27, 2,600x100, Unpaved  
**Roger L Myers**  
526 Tail Spin Dr  
Holt, FL 32564  
850-582-1862



# PRIVATE HELIPORTS







## PRIVATE HELIPORTS

### Adams Executive Heliport

**7FL1** 28-01.017N, 81-40.500W  
50x50, Unpaved  
**Tom E Adams**  
7 Peachtree Ln  
Winter Haven, FL 33884  
863-559-2824

### America's Chopper Pilots Heliport

**1FL1** 28-18.700N, 81-27.900W  
75x75, Unpaved  
**Richard R Bronson**  
4545 Yowell Rd  
Kissimmee, FL 34746  
407-973-5241

### Amistad Central Heliport

**18FA** 27-14.240N, 80-41.547W  
50x50, Paved  
**Maggie Vinajeras**  
1 N Clematis St, Ste 200  
West Palm Beach, FL 33401  
561-366-5138

### Amistad North Heliport

**FD40** 27-16.317N, 80-40.900W  
50x50, Paved  
**Maggie Vinajeras**  
1 N Clematis St, Ste 200  
West Palm Beach, FL 33401  
561-366-5138

### Amistad Ranch Heliport

**15FA** 27-12.950N, 80-41.092W  
35x35, Paved  
**Maggie Vinajeras**  
1 N Clematis St, Ste 200  
West Palm Beach, FL 33401  
561-366-5138

### Arrowhead Heliport

**1FA6** 28-06.302N, 82-28.956W  
40x40, Unpaved  
**Debra Smith**  
16320 Indian Mound Rd  
Tampa, FL 33618  
813-334-3572

### Bernie Little Heliport

**FL49** 29-10.167N, 82-08.983W  
40x40, Unpaved  
**Bernard Little**  
PO Box 5279  
Ocala, FL 34478  
352-804-2831

### Black Creek International Heliport

**71FD** 30-04.473N, 81-48.915W  
20x20, Paved  
**Robert A Raines**  
3274 Bryon Rd  
Green Cove Springs, FL 32043  
904-403-1985

### Capra Farms Heliport

**8FL7** 29-41.203N, 82-28.298W  
25x25, Unpaved  
**Alexis O Salom**  
4451 NE 41st Ter  
Gainesville, FL 32609  
352-215-6131

### Coastal Helicopters Inc Heliport

**27FD** 30-16.317N, 85-31.250W  
100x100, Unpaved  
**Greg Clubbs**  
7424 Coastal Dr  
Panama City, FL 32404  
850-769-6117

### Doan Heliport

**FA79** 29-09.932N, 81-01.637W  
50x50, Unpaved  
**Theresa S Doan**  
9 S Wild Olive Av  
Daytona Beach, FL 32118  
386-248-1611

### Dove Heliport

**FA22** 27-19.817N, 82-25.817W  
50x50, Paved  
**Sidney M Evans**  
500 Center Rd  
Sarasota, FL 34240  
941-302-3775

### Eagles Nest Heliport

**FA53** 28-02.633N, 81-50.083W  
50x50, Unpaved  
**Larry Groover**  
1633 Taylor St  
Auburndale, FL 33823  
863-602-5437

### F P & L Helistop

**FL94** 25-46.092N, 80-20.709W  
41x0, Paved  
**Lou Patrick**  
3800 Southern Blvd, Hangar 1625C  
West Palm Beach, FL 33406  
561-640-2273

### F P & L-Juno Beach Helistop

**59FL** 26-51.570N, 80-03.436W  
54x54, Paved  
**Lou Patrick**  
3800 Southern Blvd, Hangar 1625C  
West Palm Beach, FL 33406  
561-640-2273

### Floridian National Golf Club, LLC Heliport

**65FL** 27-12.317N, 80-17.400W  
50x50, Unpaved  
**Fred DeLuck**  
3700 SE Floridian Dr  
Palm City, FL 34990  
772-919-5603

### FP & L Jupiter West Office Complex Heliport

**71FA** 26-54.420N, 80-18.021W  
45x45, Paved  
**Lou Patrick**  
3800 Southern Blvd  
West Palm Beach, FL 33406  
561-640-2357

### FP & L Nuclear Power Plant Heliport

**75FD** 27-21.103N, 80-14.703W  
60x60, Paved  
**Lou Patrick**  
3800 Southern Blvd  
West Palm Beach, FL 33406  
561-640-2357

### FP & L Turkey Point Helistop

**14FD** 25-25.813N, 80-20.343W  
20x20, Paved  
**Lou Patrick**  
3800 Southern Blvd, Hangar 1625C  
West Palm Beach, FL 33406  
561-640-2273

### FPL RMO Heliport

**FL79** 25-55.038N, 80-16.896W  
52x52, Unpaved  
**Lou Patrick**  
3800 Southern Blvd  
West Palm Beach, FL 33406  
561-640-2357

### GAC Waterfront Heliport

**FD32** 30-24.037N, 86-51.632W  
38x38, Paved  
**Greg S Britton**  
2078 Bahama Dr  
Navarre, FL 32566  
850-685-9801

### Grand Cypress Resort Heliport

**FD41** 28-22.884N, 81-30.788W  
30x30, Paved  
**Barbara Bodle**  
1 N Jacaranda St  
Orlando, FL 32836  
407-239-1964

### Griffin Heliport

**69FL** 30-46.167N, 85-04.817W  
80x80, Unpaved  
**John B Griffin**  
6189 Glenmore Ct  
Marianna, FL 32446  
850-209-4416

### Griffins Main Office Heliport

**38FD** 27-44.219N, 81-31.921W  
25x25, Paved  
**Stewart W Hurst**  
PO Box 127  
Frostproof, FL 33843  
863-635-2251

## PRIVATE HELIPORTS

### Hard Rock Heliport

**44FD** 26-03.045N, 80-12.653W  
50x50, Unpaved  
**Aaron Wainman**  
1440 SW 43rd St  
Fort Lauderdale, FL 33315  
239-849-2365

### Heli-Partners I-Drive Heliport

**FL76** 28-23.067N, 81-29.117W  
25x25, Paved  
25x25, Paved  
25x25, Paved  
**Rick Violette**  
12651 International Dr S  
Orlando, FL 32821  
407-310-4363

### Heli-Tech Inc Heliport

**99FD** 30-12.679N, 85-41.496W  
30x30, Unpaved  
**Ken Thrasher**  
3621 Frankford Av  
Panama City, FL 32405  
850-832-0996

### Johnson Ranch Heliport

**81FA** 27-02.033N, 80-09.983W  
40x40, Paved  
**Susan Sexauer**  
11450 SE Dixie Hwy, Ste 202  
Hobe Sound, FL 33455  
772-545-9022

### KB Helo Heliport

30-35.933N, 84-06.183W  
**Andre F Connan**  
10437 Moccasin Gap Rd  
Tallahassee, FL 32309  
713-545-3817

### Kelly Tractor Company Heliport

**FL98** 25-49.596N, 80-20.009W  
50x50, Paved  
**Ana P Palma**  
8255 NW 58th St  
Miami, FL 33166  
786-384-6786

### L M Hughey Heliport

**FL92** 27-56.485N, 82-32.123W  
24x24, Paved  
**Carolyn E Thatcher**  
205 S Hoover Blvd #400  
Tampa, FL 33609  
813-286-2323 ext 2279

### Lake Bird Heliport

**FD06** 28-10.854N, 82-27.336W  
20x20, Unpaved  
**Cindy M Greco**  
1630 Daiquiri Ln  
Lutz, FL 33549-4109  
813-240-8300

### Lake Wales Heliport

**FA45** 27-54.968N, 81-32.921W  
25x25, Paved  
**Lee Turnquist**  
3660 S Scenic Hwy  
Lake Wales, FL 33898  
863-528-4879

### Lake Willis Heliport

**92FL** 28-23.662N, 81-28.578W  
33x33, Unpaved  
**Norberto Duarte**  
7024 Lake Willis Dr  
Orlando, FL 32821  
407-248-2626

### Little's Heliport

**40FD** 28-00.635N, 81-52.738W  
60x60, Paved  
**Joseph K Little**  
PO Box 1128  
Eaton Park, FL 33840  
863-665-5100

### Lockheed Martin Heliport

**82FD** 28-26.808N, 81-27.061W  
34x34, Paved  
**Patty O'Coin**  
5600 Sand Lake Rd, MP-88  
Orlando, FL 32819-8907  
407-356-9673

### LZ Shadow Heliport

**69FA** 28-33.460N, 82-20.134W  
100x100, Unpaved  
**Stacy K Gandy**  
24265 Mondon Hill Rd  
Brooksville, FL 34601  
352-584-6822

### McCall Storage Heliport

**6FA7** 30-09.438N, 81-32.013W  
33x33, Unpaved  
**Wayne S McCall**  
6104 S Gazebo Park Pl  
Jacksonville, FL 32257  
904-292-2645

### Miami Seaquarium Heliport

**3FL5** 25-44.042N, 80-10.005W  
60x60, Unpaved  
**Charles Gaudio**  
Miami Seaquarium  
4400 Rickenbacker Cswy  
Miami, FL 33149-1095  
305-365-2511

### Motorsports Complex VIP Heliport

**FD17** 25-26.899N, 80-24.606W  
28x28, Paved  
**Albert A Garcia**  
1 Ralph Sanchez Speedway Blvd  
Homestead, FL 33035  
305-230-5374

### NITV Heliport

**FA59** 26-38.017N, 80-13.467W  
20x20, Paved  
**Charles W Humble**  
11400 Fortune Cir  
Wellington, FL 33414  
561-798-6280

### NJoy Spirits Distillery Heliport

**37FD** 28-34.650N, 82-36.050W  
38x38, Paved  
**Natalie Goff J**  
7237 Wild Buck Rd  
Weeki Wachee, FL 34613  
727-439-4680

### NSU Grande Oaks Golf LLC Heliport

**FL69** 26-04.767N, 80-15.300W  
50x50, , Unknown  
**Lenore Peters**  
3201 W Rolling Hills Cir  
Davie, FL 33328  
954-916-2930

### Ocean Beach Resort Heliport

**23FA** 25-49.539N, 80-07.269W  
40x37, Unpaved  
**Joel Simmonds**  
9418 Collins Av  
Surfside, FL 33154  
305-799-0244

### One Thousand Museum Tower

**HeliPad**  
**FA10** 25-47.054N, 80-11.401W  
56x56, , Unknown  
**Maria C Camargo**  
1000 Biscayne Blvd  
Miami, FL 33132  
954-665-7696

### Orlando Crossings Heliport

**2FL5** 28-27.762N, 81-27.315W  
34x34, Paved  
34x34, Paved  
**Erika Duarte**  
5525 International Dr  
Orlando, FL 32819  
321-229-6732

### Orlando Helicopter Adventures Heliport

**36FA** 28-20.050N, 81-29.350W  
25x25, Paved  
**Justin Johnson**  
12651 International Dr  
Orlando, FL 32821  
850-333-8902

### Orlando Heli-Tours Heliport

**2FD7** 28-26.133N, 81-28.383W  
40x40, Paved  
**Rick Violette**  
10787 Royal Cypress Way  
Orlando, FL 32836  
407-310-4363

## PRIVATE HELIPORTS

### P&D Heliport

**2FL7** 27-55.433N, 80-36.717W  
20x20, Paved  
**Jose Aguiar**  
515 Grant Rd  
Palm Bay, FL 32909  
321-795-4196

### Panhandle Helicopter LLC Heliport

**0FD1** 30-12.846N, 85-52.329W  
20x106, Paved  
**JR B Hott**  
15726 Front Beach Rd  
Panama City Beach, FL 32413  
850-814-1049

### Paynes Prairie Heliport

**1FD6** 29-32.762N, 82-17.275W  
30x30, Paved  
**Robin C Barco**  
7587 Wilson Blvd  
Jacksonville, FL 32210  
904-772-1313

### Perrydise Heliport

**FA27** 28-45.612N, 82-37.727W  
33x33, Unpaved  
**John R Sierra Jr**  
509 Guisando de Avila, #200  
Tampa, FL 33613  
813-785-5138

### PGA National Heliport

**1FD7** 26-49.970N, 80-08.603W  
30x30, Paved  
**Frank H Tito**  
400 Avenue of the Champions  
Palm Beach Gardens, FL 33418  
561-227-2528 ext 5108

### Port Canaveral Heliport

**FA90** 28-24.315N, 80-37.120W  
50x40, Paved  
**Mark W Grainger**  
475 Manor Dr, Hangar 5  
Merritt Island, FL 32952  
321-392-4122

### Post Electric Inc Heliport

**FA20** 30-12.200N, 85-40.333W  
180x165, Paved  
**Kathy Shipp**  
3221 W Hwy 390  
Panama City, FL 32405  
850-785-5368

### Premium Heliport

**7FA5** 28-23.350N, 81-29.317W  
31x31, Paved  
**Erika Duarte**  
12211 Regency Village Dr, Ste 13  
Orlando, FL 32821  
407-248-2626

### Ranger Heliport

**03FL** 26-41.021N, 80-11.236W  
20x20, Paved  
**Jeanine Croft-Hearn**  
101 Sansbury Way  
West Palm Beach, FL 33411-3670  
561-371-6925

### Richard Kohler Heliport

**3FA5** 28-49.833N, 81-06.917W  
50x50, Paved  
**Richard A Kohler SR**  
1035 Tifford Ln  
Osteen, FL 32764  
407-324-9944

### Rybovich Marina Heliport

**5FD2** 26-44.954N, 80-02.953W  
50x50, Paved  
**Cris Branden**  
4200 N Flagler Dr  
West Palm Beach, FL 33407  
954-627-5065

### Sailfish Point Helistop

**88FL** 27-10.186N, 80-09.403W  
92x92, Unpaved  
**Scott Finchum**  
2201 SE Sailfish Point Blvd  
Stuart, FL 34996  
772-497-1020

### Southfork Heliport

**3FA3** 28-13.617N, 81-21.992W  
20x20, Paved  
**John B Russell**  
2645 Cherokee Rd  
Saint Cloud, FL 34772  
407-908-5730

### Summit Heli-Stop

**82FL** 30-33.732N, 84-13.261W  
35x35, Paved  
**Claude Walker**  
3425 Bannerman Rd  
#105-428  
Tallahassee, FL 32312  
850-251-2670

### Tampa Hard Rock Helipad

**88FA** 27-59.731N, 82-22.209W  
50x50, Unpaved  
**Aaron Wainman**  
1440 SW 43rd St  
Fort Lauderdale, FL 33315  
239-849-2365

### Teco Plaza Helistop

**54FL** 27-57.003N, 82-27.943W  
60x60, Paved  
**Leigh Ivy**  
702 N Franklin St, Ste 101  
Tampa, FL 33602  
813-228-4912

### Thomas Contracting Heliport

**FD76** 30-09.467N, 81-32.267W  
31x31, Unpaved  
**Guy F Thomas**  
6690 Columbia Park Dr, Ste 2  
Jacksonville, FL 32258  
904-260-5200

### Timberview Helicopters Heliport

**8FL5** 30-23.293N, 86-25.999W  
50x50, Paved  
**Justin Johnson**  
4008 Legendary Dr, Ste 340  
Destin, FL 32541  
850-333-8902

### Timmer Helistop

**6FL7** 27-50.080N, 81-26.252W  
90x85, Unpaved  
**William S Timmer**  
3025 Scrub Oak Ln  
Lake Wales, FL 33898  
863-207-0441

### WESH-TV Channel 2 Helistop

**9FD8** 28-36.750N, 81-23.138W  
75x75, Unpaved  
**Joe Trentley**  
1021 N Wymore Rd  
Winter Park, FL 32789  
407-539-7815

### WFLA-TV 8 Helistop

**FL70** 27-56.633N, 82-27.700W  
46x60, , Unknown  
**James Ellett**  
200 S Parker St  
Tampa, FL 33606  
813-225-2709

### WKMG-TV Private Helistop

**0FL7** 28-36.617N, 81-25.167W  
35x35, Paved  
**Laura Genette**  
4466 N John Young Pkwy  
Orlando, FL 32804  
407-521-1203

### WPEC Helistop

**91FD** 26-45.687N, 80-04.236W  
20x20, Unpaved  
**Bob Blauvelt**  
1100 Fairfield Dr  
West Palm Beach, FL 33407  
561-844-1212

### WPTV Helistop


**FL51** 26-42.833N, 80-03.850W  
55x55, Paved  
**Steven Billing**  
1100 Banyan Blvd  
West Palm Beach, FL 33401-5000  
561-655-5455 ext 5668

**Yellow Whirley Bird Heliport**  
**65FD** 30-12.250N, 85-49.450W  
30x30, Paved  
**James W Rizzuto**  
409 Bayshore Dr  
Panama City, FL 32407  
850-234-5366





# PRIVATE HELIPORTS (HOSPITALS)





## PRIVATE HELIPORTS (HOSPITALS)

**Advent Health DeLand Heliport**  
**2FD9** 29-02.650N, 81-19.100W  
 120x120, Paved  
**Steve Viola**  
 701 W Plymouth Av  
 Deland, FL 32720  
 386-943-3293

**Advent Health East Orlando Heliport**  
**FD36** 28-32.400N, 81-16.737W  
 80x80, Paved  
**Richard Nettles**  
 601 E Rollins St  
 Box 161  
 Orlando, FL 32803  
 407-303-5615

**Advent Health Orlando Heliport**  
**37FA** 28-34.533N, 81-22.104W  
 130x100, Paved  
**Richard Nettles**  
 601 E Rollins St  
 Box 161  
 Orlando, FL 32803  
 407-303-5615

**Advent Health Palm Coast Heliport**  
**61FD** 29-28.067N, 81-11.050W  
 50x50, Paved  
**John Newman**  
 60 Memorial Medical Pkwy  
 Palm Coast, FL 32164  
 386-586-4550

**Air-Med Eye Care Heliport**  
**43FA** 27-55.908N, 82-17.390W  
**Chris Hill**  
 403 Vonderburg Dr  
 Brandon, FL 33511  
 813-315-4320

**Arnold Palmer Hospital Heliport**  
**3FD5** 28-31.350N, 81-22.821W  
 59x46, Paved  
**Ty Campbell**  
 52 Underwood St, MP42  
 Orlando, FL 32806  
 321-841-5477

**Ascension Sacred Heart Navarre**  
**FSED Heliport**  
**FL23** 30-24.207N, 86-55.005W  
 50x50, Paved  
**George E Meeker III**  
 5151 N 9th Av  
 Pensacola, FL 32504  
 850-416-4792

**Aventura Hospital & Medical Center**  
**Heliport**  
**1FD5** 25-58.229N, 80-08.700W  
 55x55, Unpaved  
**David Was**  
 20900 Biscayne Blvd  
 Aventura, FL 33180  
 305-682-7103

**Baptist Emergency Center Clay**  
**Heliport**  
**7FD0** 30-04.711N, 81-42.624W  
 60x60, Paved  
**Brian Lacy**  
 1771 Baptist Clay Dr  
 Fleming Island, FL 32003  
 904-516-1000

**Baptist Hospital Heliport**  
**FL85** 30-25.762N, 87-13.865W  
 52x52, Paved  
**Hazel v Wilson**  
 1000 W Moreno St  
 Pensacola, FL 32501  
 850-469-7667

**Baptist Hospital Of Miami Heliport**  
**9FA8** 25-41.166N, 80-20.309W  
 40x40, Paved  
**John Sciarrone**  
 8900 N Kendall Dr  
 Miami, FL 33176  
 786-596-6509

**Baptist Medical Center Heliport**  
**7FD4** 30-18.873N, 81-39.710W  
 50x50, Paved  
**Sam Dean**  
 800 Prudential Dr  
 Jacksonville, FL 32207  
 904-202-1261

**Baptist Medical Center Of Nassau**  
**Heliport**  
**FD91** 30-39.222N, 81-26.890W  
 68x68, Paved  
**Tim J Bradham**  
 1250 S 18th St  
 Fernandina Beach, FL 32034  
 904-321-3720

**Baptist Medical Center South**  
**Heliport**  
 30-08.233N, 81-32.087W  
 50x50, Paved  
**James J Dixon**  
 14550 Old St Augustine Rd  
 Jacksonville, FL 32258  
 904-271-6070

**Baptist Medical Center/Beaches**  
**Heliport**  
**45FD** 30-16.367N, 81-23.917W  
 40x40, Paved  
**Chris Todd**  
 1350 13th Av S  
 Jacksonville Beach, FL 32250  
 904-627-2925

**Bartow Regional Medical Center**  
**Heliport**  
**1FL7** 27-55.117N, 81-50.717W  
 60x60, Paved  
**Carlos M Felix**  
 2200 Osprey Blvd  
 Bartow, FL 33830-3308  
 863-733-4528 ext 521228

**Bay Medical Center Heliport**  
**8FL4** 30-09.467N, 85-38.967W  
 60x60, Paved  
**Sammy Sims**  
 ATTN: Facilities  
 615 N Bonita Av  
 Panama City, FL 32401  
 850-804-6926

**Bay Pines VA Hospital Heliport**  
**FD64** 27-48.640N, 82-46.888W  
 50x50, Paved  
 30x30, Paved  
**Rebecca K Anderson PhD, CCE**  
 PO Box 5005 - 138  
 Bay Pines, FL 33744  
 727-398-6661 ext 10495

**Bayfront Health - St Petersburg**  
**Heliport**  
**2FD3** 27-45.305N, 82-38.923W  
 28x28, Paved  
 28x28, Paved  
**Anthony Muglia**  
 701 6th St  
 Saint Petersburg, FL 33701  
 727-893-6178

**Bethesda Memorial Hospital**  
**Heliport**  
**88FD** 26-30.021N, 80-03.236W  
 44x44, Paved  
**Shaun O'Rourke**  
 2815 S Seacrest Blvd  
 Boynton Beach, FL 33435  
 561-737-7733 ext 84705

**Bethesda West Hospital Heliport**  
**FL47** 26-31.757N, 80-11.907W  
 44x44, Paved  
**Selvin Ortiz**  
 2815 S Seacrest Blvd  
 Boynton Beach, FL 33435  
 561-737-7733 ext 73150

**Bravera Health Spring Hill Heliport**  
**3FL6** 28-26.268N, 82-32.338W  
 40x30, Paved  
**Jason Pinner**  
 10461 Quality Dr  
 Spring Hill, FL 34609  
 352-684-5506

**Broward General Medical Center**  
**Heliport**  
**6FD8** 26-06.239N, 80-08.486W  
 50x50, Paved  
**Jessica E Holmes**  
 1600 S Andrews Av  
 Fort Lauderdale, FL 33316  
 954-355-4652

**Cape Canaveral Hospital Heliport**  
**1FL8** 28-21.667N, 80-37.333W  
 50x50, Paved  
**David Rodriguez-Wells**  
 1377 General Aviation Dr  
 Melbourne, FL 32935  
 321-751-0431

## PRIVATE HELIPORTS (HOSPITALS)

### Cape Coral Hospital Heliport

**FD66** 26-38.304N, 81-56.489W  
59x59, Paved  
**Rod Allen**  
4211 Metro Pkwy  
Plant Operations 2nd Fl  
Fort Myers, FL 33916  
239-343-8544

### Care Flight Heliport

**FL38** 27-59.063N, 82-29.678W  
40x40, Paved  
**Gilbert Leon Jr.**  
3001 E Dr Martin Luther King, Jr Blvd  
Tampa, FL 33607  
813-554-8213

### Celebration Health Hospital Heliport

**77FL** 28-19.767N, 81-32.557W  
75x75, Paved  
**Richard Nettles**  
601 E Rollins St  
Box 161  
Orlando, FL 32803  
407-303-5615

### Citrus Memorial Hospital Heliport

**FD96** 28-50.042N, 82-20.122W  
50x50, Paved  
**Robert R Samons**  
502 Highlands Blvd  
Inverness, FL 34452  
352-400-5774

### Delray Medical Center Heliport

**48FD** 26-26.117N, 80-07.633W  
40x40, Paved  
**Michael Cronan**  
5352 Linton Blvd  
Delray Beach, FL 33484  
561-495-3222

### DeSoto Memorial Hospital Heliport

**FD85** 27-13.653N, 81-51.038W  
45x45, Paved  
**Monty Winslow**  
900 N Robert Av  
Arcadia, FL 32465  
863-491-1520

### Destin Emergency Care Center Heliport

**22FD** 30-23.633N, 86-28.283W  
20x20, Paved  
**Andy L Miller**  
996 Airport Rd  
Destin, FL 32541  
508-754-0195

### Doctors Hospital Heliport

**7FD5** 30-45.678N, 85-40.949W  
50x50, Paved  
**Joann Baker**  
2600 Hospital Dr  
Bonifay, FL 32425  
850-547-8001

### Doctors Memorial Hospital #2 Heliport

**0FA2** 30-07.166N, 83-35.564W  
50x50, Paved  
**Ashley Brooks**  
333 N. Byron Butler Pkwy  
Perry, FL 32347  
850-584-0609

### Dr P Philips Hospital Heliport

**FD99** 28-25.717N, 81-28.638W  
60x60, Paved  
**Ty Campbell**  
52 Underwood St, MP42  
Orlando, FL 32806  
321-841-5477

### Fishermen's Hospital Emergency Heliport

**10FL** 24-42.598N, 81-05.639W  
40x40, Paved  
**James Muro**  
3301 Overseas Hwy  
Marathon, FL 33050  
561-368-2745

### Flagler Hospital Heliport

**38FL** 29-51.718N, 81-19.007W  
60x60, Paved  
**Donna Degennaro**  
400 Health Park Blvd  
Saint Augustine, FL 32086  
904-819-4583

### Florida Hospital Altamonte Heliport

**01FD** 28-39.983N, 81-22.238W  
100x100, Paved  
**Kevin Wall**  
601 E Rollins St, Box 161  
Orlando, FL 32803  
407-303-5645

### Florida Hospital Fish Memorial Heliport

**3FL2** 28-54.667N, 81-17.133W  
70x70, Paved  
**Walter Vandermark**  
1055 Saxon Blvd  
Orange City, FL 32763  
386-917-5021

### Florida Hospital Heliport

**4FL6** 29-14.467N, 81-06.483W  
40x40, Paved  
**Missy Villarreal**  
301 Memorial Medical Pkwy  
Daytona Beach, FL 32117  
386-231-3085

### Florida Hospital Heliport

**1FA2** 28-38.981N, 81-32.489W  
**Kevin Wall**  
601 E Rollins St, Box 161  
Orlando, FL 32803  
407-303-5645

### Florida Hospital Kissimmee Heliport

**85FD** 28-18.917N, 81-24.354W  
30x30, Paved  
**Richard Nettles**  
601 E Rollins St, Box 161  
Orlando, FL 32803  
407-303-5615

### Florida Hospital Lake Mary Heliport

**FA95** 28-47.024N, 81-20.924W  
40x40, Paved  
**Margot Ververis**  
601 E Rollins St, Box 161  
Orlando, FL 32803  
407-303-5612

### Florida Hospital Lake Placid Heliport

**30FA** 27-19.232N, 81-22.229W  
50x50, Paved  
**Allie Crews**  
PO Box 9400  
Sebring, FL 33871-9400  
634-326-3373

### Florida Hospital North Pinellas Heliport

**FA58** 28-07.950N, 82-45.500W  
60x48, Paved  
**Tim Moreira**  
1395 S Pinellas Av  
Tarpon Springs, FL 34689  
727-942-5060

### Florida Hospital Sebring Heliport

**FA52** 27-32.300N, 81-30.600W  
50x50, Paved  
**Allie Crews**  
PO Box 9400  
Sebring, FL 33871-9400  
863-402-3263

### Florida Hospital Waterman Heliport

**32FL** 28-49.533N, 81-42.800W  
150x80, Paved  
**Teresa A Reagor-NeSmith**  
1000 Waterman Way  
Tavares, FL 32778  
352-253-3053

### Florida Hospital Winter Garden Heliport

**FA00** 28-31.387N, 81-35.342W  
65x65, Paved  
**Kevin Wall**  
601 E Rollins St, Box 161  
Orlando, FL 32803  
407-303-5645

### Florida Keys Memorial Hospital Heliport

**7FA0** 24-34.891N, 81-44.527W  
41x41, Paved  
**Jimmy Bass**  
5900 College Rd  
Key West, FL 33040  
803-292-6318



# PRIVATE HELIPORTS (HOSPITALS)

**Florida State Hospital Heliport**  
**31FD** 30-42.378N, 84-50.545W  
 40x40, Unpaved  
**Bryan T Croft**  
 FSH Emergency Services Dept  
 PO Box 1000  
 Chattahoochee, FL 32324-1000  
 850-663-7250

**Gulf Breeze Hospital Emergency Helistop**  
**FD47** 30-21.562N, 87-09.532W  
 55x55, Paved  
**Cindy Westergard**  
 Gulf Breeze Hospital  
 1110 Gulf Breeze Pkwy  
 Gulf Breeze, FL 32561  
 850-934-2367

**Gulf Coast Hospital Heliport**  
**67FD** 26-32.619N, 81-50.929W  
 40x40, Paved  
 40x40, Paved  
**Rod Allen**  
 4211 Metro Pkwy  
 Plant Operations 2nd Fl  
 Fort Myers, FL 33916  
 239-343-8544

**Halifax Hospital Emergency Helistop**  
**99FA** 28-57.503N, 81-15.335W  
 40x40, Paved  
**Chad A Hutchinson**  
 303 N Clyde Morris Blvd  
 Daytona Beach, FL 32114  
 386-425-4287

**Halifax Hospital Medical Center Heliport**  
**29FL** 29-12.082N, 81-03.237W  
 89x54, Paved  
 75x75, Paved  
**Chad A Hutchinson**  
 303 N Clyde Morris Blvd  
 Daytona Beach, FL 32114  
 386-425-4287

**HCA Florida Blake Hospital Heliport**  
**5FL2** 27-28.930N, 82-37.346W  
 40x40, Paved  
**Shawn Hodge**  
 2020 59th St W  
 Bradenton, FL 34209  
 941-798-6191

**HCA Florida Brandon Hospital Helistop**  
**5FL3** 27-55.974N, 82-17.326W  
 40x40, Unpaved  
**Richard Walker**  
 119 Oakfield Dr  
 Brandon, FL 33511  
 813-681-5551

**HCA Florida Fawcett Hospital Heliport**  
**2FD8** 26-59.325N, 82-05.967W  
 47x65, Paved  
**Ryan Baker**  
 21298 Olean Blvd  
 Port Charlotte, FL 33952  
 941-629-1181

**HCA Florida Fort Walton Beach-Destin Hospital Heliport**  
**FD45** 30-27.309N, 86-37.960W  
 43x50, Unpaved  
**Andy L Miller**  
 Fort Walton Beach Medical Center  
 1000 Mar Walt Dr  
 Fort Walton Beach, FL 32547  
 850-863-7540

**HCA Florida JFK Hospital Heliport**  
**1FD3** 26-35.971N, 80-05.486W  
 50x50, Unpaved  
**Raul Valero**  
 5301 S Congress Av  
 Atlantis, FL 33462  
 561-548-3700

**HCA Florida Kendall Hospital Heliport**  
**70FL** 25-43.867N, 80-23.167W  
 46x46, Unpaved  
**Jairo Osma**  
 11750 Bird Rd  
 Miami, FL 33175  
 305-229-2435

**HCA Florida Lake Monroe Hospital Heliport**  
**2FA8** 28-48.821N, 81-17.024W  
 40x40, Paved  
**Mark Edinger**  
 1401 W Seminole Blvd  
 Sanford, FL 32771  
 407-302-7390

**HCA Florida Lawnwood Hospital Heliport**  
**FD19** 27-25.973N, 80-20.763W  
 35x35, Paved  
**Kristine Lucas**  
 1700 S 23rd St  
 Fort Pierce, FL 34950  
 772-468-4500

**HCA Florida Memorial Hospital Heliport**  
**FA65** 30-17.361N, 81-36.090W  
 57x57, Paved  
**Grady Padgett**  
 3625 University Blvd S  
 Jacksonville, FL 32216  
 904-545-5026

**HCA Florida Ocala Hospital Heliport**  
**57FD** 29-10.348N, 82-08.347W  
 40x40, Unpaved  
**Mark J Page**  
 1500 SW 1st Av  
 Ocala, FL 34471  
 352-351-7204

**HCA Florida Orange Park Hospital Heliport**  
**20FA** 30-09.917N, 81-44.175W  
 35x35, Paved  
**Richard A Ward**  
 2001 Kingsley Av  
 Orange Park, FL 32073  
 904-622-6069

**HCA Florida Osceola Hospital Heliport**  
**12FD** 28-17.912N, 81-24.615W  
 50x50, Paved  
**Jonathan Johnston**  
 700 W Oak St  
 Kissimmee, FL 34741  
 907-231-9795

**HCA Florida Poinciana Hospital Heliport**  
**24FD** 28-08.683N, 81-28.533W  
 40x40, Paved  
**Rodney Archebelle**  
 325 Cypress Pkwy  
 Kissimmee, FL 34758  
 407-530-2170

**HCA Florida Putnam Hospital Heliport**  
**30FL** 29-38.612N, 81-41.574W  
 60x60, Paved  
**Christine A Heath**  
 611 Zeagler Dr  
 Palatka, FL 32177  
 386-326-8650

**HCA Florida Suwannee Emergency Heliport**  
**9FL9** 30-17.480N, 83-00.241W  
 30x30, Paved  
**Charlotte DeVaney**  
 340 NW Commerce Dr  
 Lake City, FL 32055  
 386-719-9300

**HCA Florida Trinity West Hospital Heliport**  
**FL30** 28-14.110N, 82-43.342W  
 50x50, Paved  
**Matt Filiplak**  
 9330 SR 54  
 Trinity, FL 34655  
 727-834-4838

**HCA Florida University Hospital Helistop**  
**76FA** 26-04.633N, 80-15.050W  
 55x55, Paved  
**Robin Mason**  
 3476 S University Dr  
 Davie, FL 33328  
 954-673-2380

**HCA Florida Westside Hospital Heliport**  
**FD82** 26-07.399N, 80-15.629W  
 40x40, Paved  
**Scott Bracci**  
 8201 W Broward Blvd  
 Plantation, FL 33324  
 954-476-3927

## PRIVATE HELIPORTS (HOSPITALS)

### HCA Florida Woodmont Hospital Heliport

**56FA** 26-12.724N, 80-15.339W  
40x40, Paved  
**Joe Britner**  
7201 N University Dr  
Tamarac, FL 33321  
954-724-6146

### HCA Largo Medical Center

**14FL** 27-54.849N, 82-48.181W  
**Sandy Johnson**  
201 14th St SW  
Largo, FL 33770  
727-588-5800

### HCA North Florida Regional Medical Center Helistop

**FA56** 29-39.690N, 82-24.727W  
50x50, Unpaved  
**Vince Sealey**  
6500 W Newberry Rd  
Gainesville, FL 32605  
152-333-4160

### HCA Oak Hill Hospital Helistop

**23FD** 28-32.240N, 82-32.091W  
40x40, Paved  
**Stephanie Kindberg**  
11375 Cortez Blvd  
Brooksville, FL 34613  
352-597-3053

### HCA St Lucie Medical Center Heliport

**FL22** 27-17.300N, 80-17.617W  
45x60, Paved  
**Sharon Kent**  
1800 SE Tiffany Av  
Port Saint Lucie, FL 34952  
772-398-3801

### Health Central Helistop

**76FL** 28-33.033N, 81-31.683W  
30x30, Paved  
**Thomas Henig**  
1417 Kuhl Av  
Orlando, FL 32806  
321-841-6154

### Healthpark Of Florida Emergency Helistop

**3FL9** 26-30.486N, 81-54.793W  
50x50, Paved  
**Rod Allen**  
4211 Metro Pkwy  
Plant Operations 2nd Fl  
Fort Myers, FL 33916  
239-343-8544

### Heart Of Florida Medical Center Helistop

**2FL9** 28-10.784N, 81-38.338W  
25x25, Paved  
**John Rasmussen**  
40100 US Hwy 27  
Davenport, FL 33837  
863-419-2292

### Hernando Healthcare Brooksville Heliport

**1FA7** 28-32.326N, 82-26.505W  
40x40, Paved  
**Carlos a Gonzales**  
17240 Cortez Blvd  
Brooksville, FL 34605-0037  
352-544-6058

### Highlands Regional Medical Center Heliport

**9FD3** 27-27.936N, 81-25.938W  
70x70, Paved  
**Alayna Smith**  
3600 S Highlands Av  
Sebring, FL 33870  
863-314-5844

### Holmes Regional Medical Center Helistop

**3FD3** 28-05.268N, 80-36.820W  
71x40, Paved  
55x55, Unknown  
**David Rodriguez**  
1377 General Aviation Dr  
Hangar 18  
Melbourne, FL 32935  
321-751-0431

### Indian River Memorial Hospital Helistop

**3FD7** 27-39.835N, 80-23.770W  
60x60, Paved  
**Daniel Finn**  
1000 36th St  
Vero Beach, FL 32960  
772-567-4311 ext 1029

### Jackson County Hospital Helistop

**28FD** 30-47.217N, 85-14.463W  
50x50, Paved  
**Kevin D Daniel**  
4250 Hospital Dr  
Marianna, FL 32446  
850-718-2616

### Jackson Memorial Hospital Helistop

**25FA** 25-33.971N, 80-21.491W  
50x50, Paved  
46x46, Paved  
**Olga D Quintana**  
1611 NW 12th Av, Ryder T123  
Miami, FL 33136-1096  
305-585-1140 ext 1

### Jackson South Community Hospital Heliport

**FL91** 25-37.797N, 80-20.652W  
48x48, Unpaved  
**Marta Morales**  
9333 SW 152nd St  
Miami, FL 33157  
305-213-1427

### Jay Hospital Heliport

**FA16** 30-56.983N, 87-09.050W  
50x50, Paved  
**Ricky J Sanders**  
14114 Alabama St  
Jay, FL 32565  
850-675-8208

### Jess Parrish Memorial Hospital Helistop

**46FL** 28-37.766N, 80-49.320W  
125x125, Unpaved  
**Edwin Loftin**  
951 N Washington Av  
Titusville, FL 32796  
321-268-6120

### Jupiter Medical Center Heliport

**60FL** 26-55.404N, 80-05.719W  
35x35, Paved  
**George Spadafora**  
1210 S Old Dixie Hwy  
Jupiter, FL 33458  
561-263-4431

### Lake City Medical Center Helistop

**1FL2** 30-10.969N, 82-41.301W  
**Charlotte DeVaney**  
340 NW Commerce Dr  
Lake City, FL 32055  
386-719-9300

### Lake Shore Hospital Helistop

**86FL** 30-11.532N, 82-37.843W  
40x40, Paved  
**Mary Norman**  
368 NE Franklin St  
Lake City, FL 32055  
386-292-8160

### Lakeland Regional Medical Center Heliport

**7FD7** 28-03.700N, 81-57.267W  
50x50, Paved  
**Johnny Elliott**  
1324 Lakeand Hills Blvd  
Lakeland, FL 33805  
863-687-1313

### Lakeside Medical Center Helistop

**9FA2** 26-43.423N, 80-40.317W  
54x54, Paved  
**Earl B Moore**  
32900 Hooker Hwy  
Belle Glade, FL 33430  
561-996-6571 ext 348430

### Lakewood Ranch Medical Center Helistop

**7FL9** 27-23.402N, 82-26.126W  
24x24, Paved  
**Walter I Carter**  
8330 Lakewood Ranch Blvd  
Lakewood Ranch, FL 34202  
941-782-2771

### Lee Memorial Hospital Emergency Heliport

**FD67** 26-37.725N, 81-52.483W  
58x58, Paved  
**Rod Allen**  
4211 Metro Pkwy  
Plant Operations 2nd Fl  
Fort Myers, FL 33916  
239-343-8544

# PRIVATE HELIPORTS (HOSPITALS)

## LRMC Emergency Heliport

**3FD2** 28-48.499N, 81-52.022W  
60x60, Paved  
**John Maze**  
600 E Dixie Av  
Leesburg, FL 34748  
352-323-5322

## Manatee Memorial Hospital Heliport

**FL45** 27-29.745N, 82-33.753W  
24x24, Paved  
**Michael C Bollom**  
206 2nd St  
Bradenton, FL 34208  
941-745-7449

## Mariners Hospital Heliport

**FD05** 25-00.415N, 80-31.340W  
40x40, Paved  
**Kimberly D Hysong**  
91500 Overseas Hwy  
Tavernier, FL 33070  
305-434-3615

## Martin Memorial Medical Center Heliport

**44FL** 27-12.203N, 80-14.486W  
30x30, Unpaved  
**Stephanie Guertin**  
PO Box 9010  
Stuart, FL 34995-9010  
772-221-2056

## Mayo Clinic Hospital Heliport

**6FL1** 30-15.883N, 81-26.450W  
40x40, Paved  
**Neal Morgan MPA**  
4500 San Pablo  
Jacksonville, FL 32224  
904-653-9674

## Mease Countryside Hospital

**36FL** 28-02.922N, 82-42.837W  
67x67, Paved  
**Cynthia Jo Bisick**  
3231 McMullen Booth Rd  
Safety Harbor, FL 34695  
727-462-7152

## Mease Hospital Heliport

**FA04** 28-00.866N, 82-46.920W  
50x50, Paved  
**Cynthia Bisick**  
601 Main St  
Dunedin, FL 34698  
727-462-7152

## Memorial Hospital West Heliport

**FA21** 26-00.786N, 80-18.670W  
50x50, Paved  
**Luis Rodriguez**  
703 N Flamingo Rd  
Pembroke Pines, FL 33028  
954-844-7143

## Memorial Regional Hospital Heliport

**77FD** 26-01.105N, 80-10.870W  
60x60, Paved  
**Adam Mayle**  
3501 Johnson St  
Hollywood, FL 33021  
954-265-5533

## Mercy Hospital Heliport

**FL25** 25-44.401N, 80-12.738W  
60x54, Paved  
60x54, Paved  
**Ryan LeMasters**  
3663 S Miami Av  
Miami, FL 33133  
303-434-2020

## Morton Plant Hospital Heliport

**06FL** 27-57.213N, 82-48.375W  
70x70, Unpaved  
**Cynthia Bisick**  
300 Pinellas St  
Clearwater, FL 33756  
274-715-2828

## Mount Sinai Medical Center Heliport

**FL93** 25-48.917N, 80-08.550W  
**April Hoyt**  
4300 Alton Rd  
Miami Beach, FL 33140  
305-674-2611

## N Broward Medical Center Heliport

**28FA** 26-16.705N, 80-07.319W  
33x33, Paved  
**Declan Finnerty**  
201 E Sample Rd  
Deerfield Beach, FL 33064  
954-786-6760

## Naples Community Hospital Heliport

**FD97** 26-09.089N, 81-47.822W  
48x48, Paved  
**Nelson Price**  
350 7th St N  
Naples, FL 34102  
239-624-2855

## Nemours Children's Hospital Heliport

**6FA5** 28-22.609N, 81-16.492W  
54x54, Paved  
**Nelson Roque**  
6535 Nemours Pkwy  
Orlando, FL 32827  
904-652-8455

## Nicklaus Childrens Hospital Heliport

**FA76** 25-44.450N, 80-17.688W  
**Christopher K Williams**  
3100 SW 62nd Av  
Miami, FL 33155  
305-666-6511 ext 3374

## North Bay Hospital Heliport

**6FA6** 28-15.333N, 82-42.833W  
50x50, Paved  
**Christopher Cerrato**  
6600 Madison St  
New Port Richey, FL 34652  
727-815-7333

## North Campus South Lake Hospital Heliport

**90FA** 28-40.317N, 81-51.050W  
71x71, Paved  
**John J Scandura**  
1900 Don Wickham Dr  
Clermont, FL 34711  
352-394-4071

## North Collier Hospital Heliport

**FA98** 26-16.431N, 81-47.272W  
40x40, Paved  
**Nelson Price**  
350 7th St N  
Naples, FL 34102  
239-624-2855

## North Okaloosa Medical Center Heliport

**11FD** 30-44.133N, 86-33.750W  
50x50, Paved  
**Stephanie Johnson**  
151 E Redstone Av  
Crestview, FL 32539  
850-689-8201

## Northside Hospital Heliport

**72FA** 27-49.502N, 82-42.192W  
55x55, Paved  
**Amrit Dhillon**  
6000 49th St N  
Saint Petersburg, FL 33709  
615-968-5310

## Northwest Florida Community Hospital Heliport

**80FL** 30-45.862N, 85-32.529W  
60x40, Paved  
**Brian Trent**  
1360 Brickyard Rd  
Chipley, FL 32428  
850-415-8317

## Orlando Health Central Horizons West Heliport

**FL73** 28-27.483N, 81-37.980W  
42x42, Paved  
**Thomas Henig**  
1417 Kuhl Av  
Orlando, FL 32806  
321-841-6154

## Orlando Health Emergency Room & Medical Pavilion H

**FL06** 28-20.390N, 81-23.709W  
42x42, Paved  
**Karen Thurmond**  
1001 E Osceola Pkwy 300  
Kissimmee, FL 34744  
407-843-5783

## Orlando Health St Cloud Heliport

**FD52** 28-14.151N, 81-18.121W  
50x50, Paved  
**James Lindbergy**  
2906 17th St  
Saint Cloud, FL 34769  
407-498-3323

## PRIVATE HELIPORTS (HOSPITALS)

### Orlando Regional Medical Center Heliport

**FD28** 28-31.517N, 81-22.621W  
144x74, Paved  
**Ty Campbell**  
52 Underwood St, MP42  
Orlando, FL 32806  
321-841-5477

### Orlando VA Medical Center

**FA75** 28-29.840N, 81-16.512W  
44x44, Paved  
**Laura F Finfrock**  
13800 Veterans Way  
Orlando, FL 32827  
407-631-2672

### ORMC Trauma Center Heliport

**3FD1** 29-10.533N, 82-08.200W  
44x44, Unpaved  
**Michael O'Connor**  
1431 SW 1st Av  
Ocala, FL 34471  
352-041-1387

### Oviedo Medical Center Heliport

**FA96** 28-39.483N, 81-13.707W  
40x40, Paved  
**Michael Singletary**  
8300 Red Bug Lake Rd  
Oviedo, FL 32765  
407-890-2077

### Palmetto General Hospital Helistop

**1FA5** 25-53.198N, 80-19.594W  
50x50, Paved  
**Michele Thoman**  
2001 W 68th St  
Hialeah, FL 33016  
305-823-5000

### Palms West Hospital Helistop

**FA19** 26-41.300N, 80-15.100W  
50x50, Paved  
**Michael Barbera**  
13001 Southern Blvd  
Loxahatchee, FL 33470  
561-784-3104

### Physicians Regional Medical Center Heliport

**65FA** 26-12.863N, 81-43.899W  
40x40, Paved  
**Al Harris**  
6101 Pine Ridge Rd  
Naples, FL 34119  
239-304-4721

### Physicians Regional Medical Center-Collier Bouleva

**4FL7** 26-06.118N, 81-41.146W  
40x40, Paved  
**John Cohens**  
8300 Collier Blvd  
Naples, FL 34114  
239-354-6131

### Raulerson Hospital Heliport

**26FL** 27-15.936N, 80-49.820W  
40x40, Paved  
**Robin Arrieta**  
1796 Hwy 441 N  
Okeechobee, FL 34972  
863-824-2862

### Regional Medical Center Bayonet Point Helistop

**FL32** 28-21.125N, 82-41.415W  
60x60, Paved  
**Tyrone Montgomery**  
14000 Fivay Rd  
Hudson, FL 34667  
727-869-5411

### Sacred Heart Hospital Heliport

**9FD1** 30-28.436N, 87-12.748W  
40x40, Paved  
50x50, Paved  
**George E Meeker III**  
5151 N. 9th Av  
Pensacola, FL 32504  
850-416-4792

### Sacred Heart Hospital On The Emerald Coast Helipor

**3FL7** 30-22.700N, 86-18.333W  
50x50, Paved  
**Chris Van Wagner**  
7800 US Hwy 98 W  
Miramar Beach, FL 32550  
850-278-3044

### Santa Rosa Medical Center Heliport

**FAFD** 30-38.040N, 87-03.990W  
40x40, Paved  
**Jeff Walters**  
6002 Berryhill Rd  
Milton, FL 32570  
850-626-5380

### Sarasota Memorial Hospital Heliport

**8FD8** 27-08.200N, 82-24.751W  
46x46, Paved  
**Michael Klosterman**  
2600 Laurel Rd  
Nokomis, FL 34275  
941-404-9242

### Sarasota Memorial Hospital Helistop

**FA23** 27-19.050N, 82-31.800W  
48x46, Paved  
40x40, Paved  
**Mike Klosterman**  
1700 S Tamiami Trl  
Sarasota, FL 34239  
941-917-6024

### Sarasota Memorial Hospital North

**Port ER Helistop**  
**FA87** 27-03.400N, 82-09.567W  
45x45, Paved  
**Mike Klosterman**  
1700 S Tamiami Trl  
Sarasota, FL 34239  
941-917-6024

### Sebastian River Medical Center Heliport

**FA03** 27-50.551N, 80-29.389W  
40x40, Paved  
**Robert Holbert**  
13695 US Hwy 1  
Sebastian, FL 32958  
772-589-3186

### Shands CAIR Heliport

**63FL** 29-38.132N, 82-21.037W  
60x60, Paved  
**Mark S Womack**  
1601 SW Shealy Dr  
Gainesville, FL 32610-0335  
352-516-4328

### Shands Helistop

**FA12** 29-38.418N, 82-20.557W  
72x72, Paved  
55x55, Paved  
**Mark S Womack**  
1601 SW Shealy Dr  
Gainesville, FL 32610-0335  
352-516-4328

### Shands Jacksonville Heliport

**FA61** 30-20.972N, 81-39.932W  
75x75, Paved  
**Tony Hayes**  
655 W 8th St, C-251  
Jacksonville, FL 32209  
904-244-4548

### Shore Point Health Port Charlotte Heliport

**FA01** 26-59.454N, 82-05.705W  
45x45, Paved  
**John Parolisi**  
2500 Harbor Blvd  
Port Charlotte, FL 33952  
941-766-4275

### South Campus South Lake Hospital Heliport

**40FA** 28-21.071N, 81-40.401W  
42x42, Paved  
**John J Scandura**  
1900 Don Wickham Dr  
Clermont, FL 34711  
352-394-4071

### South Florida Baptist Hospital Helistop

28-00.903N, 82-08.311W  
45x45, Paved  
**Jim LeHeup**  
301 N Alexander St  
Plant City, FL 33565  
813-757-1243

### South Lake Hospital Helipad

**FA82** 28-33.189N, 81-43.227W  
42x42, Paved  
**John J Scandura**  
1900 Don Wickham Dr  
Clermont, FL 34711  
352-394-4071



## PRIVATE HELIPORTS (HOSPITALS)

### St Joseph's - North Heliport

**FA70** 28-07.683N, 82-30.383W

45x45, Paved

**Gil Leon**

3001 W Dr Martin Luther King, Jr Blvd

Tampa, FL 33607

813-554-8213

### St Joseph's Hospital South Baycare

**58FA** 27-47.218N, 82-20.743W

50x50, Paved

**Gilbert Leon Jr.**

3001 W Dr Martin Luther King, Jr Blvd

Tampa, FL 33607

813-554-8213

### St Luke's Hospital Heliport

**FD58** 30-15.298N, 81-34.982W

60x60, Paved

**Ginger Bianco**

1670 St Vincent's Way

Middleburg, FL 32068

904-602-1150

### St Marys Hospital Heliport

**64FD** 26-45.400N, 80-03.667W

45x45, Paved

**Greg Dalton**

901 45th St

West Palm Beach, FL 33407

772-341-5026

### St Vincent's Medical Center Heliport

**35FL** 30-18.500N, 81-41.437W

96x87, Paved

**Michael D Perry**

1 Shircliff Way

Jacksonville, FL 32204

904-308-8742

### St Vincent's/Ste Johns County

#### Hospital Heliport

**6FL2** 30-04.183N, 81-29.850W

**Michael Perry**

1 Shircliff Way

Jacksonville, FL 32204

904-308-8742

### Tallahassee Community Hospital

#### Helipad

**68FL** 30-28.579N, 84-13.527W

40x40, Paved

**Franvorice Bradshaw**

2626 Capital Medical Blvd

Tallahassee, FL 32308

850-325-5095

### Tallahassee Memorial Hospital

#### Heliport

**FD18** 30-27.445N, 84-15.661W

54x54, Paved

54x54, Paved

**Philip A Doyle**

1300 Miccosukee Rd

Tallahassee, FL 32308

850-431-5184

### Tampa General Hospital Heliport

**61FL** 27-56.650N, 82-27.867W

110x90, Paved

40x40, Paved

**Jeremy Sutherland**

1 Tampa General Cir

Tampa, FL 33606

813-844-7211

### TGH Brandon Medical Center

#### Heliport

**04FD** 27-55.762N, 82-20.219W

40x40, Paved

**Jeremy Sutherland**

Aeromed

1 Tampa General Cir

Tampa, FL 33606

813-844-7211

### The Villages Regional Heliport

**FL20** 28-56.983N, 81-57.600W

50x50, Paved

**Ryan King**

600 E Dixie Av

Leesburg, FL 34748

352-323-5420

### Tri County Hospital-Williston

#### Heliport

**73FL** 29-22.982N, 82-27.290W

30x30, Paved

**Alexis Belanger**

125 SW 7th St

Williston, FL 32696

352-528-2801 ext 607

### Twin Cities Hospital Heliport

**6FL5** 30-32.033N, 86-29.783W

40x40, Paved

**Zane Teboe**

2190 Hwy 85 N

Niceville, FL 32578

850-729-9440

### UCF Lake Nona Medical Center

#### Heliport

**68FA** 28-22.002N, 81-17.202W

40x0, Paved

**Eddie Brooks**

6680 Lake Nona Blvd

Orlando, FL 32827

407-266-1000

### University Community Hospital

#### Heliport

**3FA1** 28-04.229N, 82-25.339W

60x60, Paved

**Andrew Burden**

3100 E Fletcher Av

Tampa, FL 33613

813-615-7049

### University Of Miami Hospital Heliport

**07FD** 25-47.267N, 80-12.933W

50x50, Paved

**Douglas Von Der Crone**

1400 NW 12th Av

Miami, FL 33136

786-753-9981

### Viera Hospital Heliport

**8FA7** 28-13.607N, 80-43.858W

44x44, Paved

**Robert Spivey**

1377 General Aviation Dr

Melbourne, FL 32935

321-751-0431

### Wellington Regional Medical Center

#### Heliport

**FL39** 26-38.254N, 80-12.269W

44x44, Paved

**Michael Donals**

10101 Forest Hill Blvd

Wellington, FL 33415

561-798-8598

### Wesley Chapel Medical Center

#### Heliport

**27FL** 28-11.682N, 82-21.028W

40x40, Paved

**John E Crouch**

2600 Bruce B Downs Blvd

Wesley Chapel, FL 33544

813-929-5067

### West Boca Medical Center Heliport

**3FD8** 26-21.380N, 80-12.020W

40x40, Paved

**Jose Ontiveros**

21644 SR 7

Boca Raton, FL 33428

561-488-8206

### West Florida Healthcare Heliport

**FL24** 30-30.933N, 87-13.133W

40x40, Paved

**Doug Hirsch**

8383 N Davis Hwy

Pensacola, FL 32514

850-494-4889

### Wuesthoff Hospital Heliport

**8FD4** 28-20.167N, 80-43.820W

70x70, Paved

**Sandra Blanton**

PO Box 565002, MS# 53

Rockledge, FL 32956

321-636-2211 ext 5533





# PRIVATE HELIPORTS (SERVICES)







## PRIVATE HELIPTS (SERVICES)

### AMCDLZ Heliport

Mosquito Control

**92FA** 29-54.084N, 81-24.813W  
54x54, Paved  
**Richard Weaver**  
120 EOC Dr  
Saint Augustine, FL 32092  
904-747-1310 ext 333

### Beach Mosquito Control District Heliport

Mosquito Control

**FA34** 30-12.064N, 85-49.517W  
50x50, Paved  
**James F Clauson**  
509 Griffin Blvd  
Panama City Beach, FL 32413  
850-233-5030 ext 102

### Beach Mosquito Control District West Heliport

Mosquito Control

**0FL6** 30-15.064N, 85-54.094W  
36x36, Paved  
**James F Clauson**  
509 Griffin Blvd  
Panama City Beach, FL 32413  
850-233-5030

### Boca Grande Heliport

Mosquito Control

**5FD6** 26-44.542N, 82-15.534W  
50x50, Paved  
**Mike Haslam**  
15191 Homestead Rd  
Lehigh Acres, FL 33971  
239-694-2174 ext 2191

### Bokeelia Heliport

Mosquito Control

**5FD8** 26-40.234N, 82-08.074W  
50x50, Unpaved  
**Mike Haslam**  
15191 Homestead Rd  
Lehigh Acres, FL 33971  
239-694-2174 ext 2191

### Bowman's Beach Heliport

Mosquito Control

**4FD9** 26-27.761N, 82-09.303W  
25x25, Paved  
**Mike Haslam**  
15191 Homestead Rd  
Lehigh Acres, FL 33971  
239-694-2174 ext 2174

### Brighton Heliport

Government

**60FA** 27-04.917N, 81-04.450W  
20x20, Paved  
**Aaron Wainman**  
1440 SW 43rd St  
Fort Lauderdale, FL 33315  
398-849-2365

### Captiva Heliport

Mosquito Control

**4FD8** 26-32.500N, 82-11.514W  
100x100, Paved  
**Mike Haslam**  
15191 Homestead Rd  
Lehigh Acres, FL 33971  
239-694-2174 ext 2174

### Citrus County Mosquito Control Home Base Heliport

Mosquito Control

**07FL** 28-52.617N, 82-29.467W  
34x34, Paved  
**Rob Chouinard**  
968 N Lecanto Hwy  
Lecanto, FL 34461  
352-527-7478

### District VI Heliport

Government

**64FL** 25-46.916N, 80-22.653W  
20x20, Paved  
**Cindy Capdevila**  
1000 NW 111th Av  
Miami, FL 33172  
305-470-5108

### Dolphin Stadium Heliport

Fire-Rescue-EMS

**0FD2** 25-57.601N, 80-14.220W  
47x47, Paved  
**Merrell Higer**  
347 Don Shula Dr  
Miami Gardens, FL 33056  
305-943-6690

### Flagler County Emergency Operations Center

Fire-Rescue-EMS

**5FD4** 29-28.268N, 81-14.658W  
55x55, Paved  
**Bob Pickering**  
1769 E Moody Blvd #3  
Bunnell, FL 32110  
386-931-5077

### Hendry County Fire-EMS Heliport

Fire-Rescue-EMS

**1FL9** 26-44.783N, 81-25.717W  
50x50, Paved  
**Amy Stafford**  
PO Box 1760  
LaBelle, FL 33975  
863-674-5412

### Hillsborough County Fire Rescue Heliport

Fire-Rescue-EMS

**FD01** 27-58.199N, 82-20.735W  
**Chris Rideout**  
9450 E Columbus Dr  
Tampa, FL 33619  
813-997-7026

### Hollywood Heliport

Government

**FL56** 26-02.730N, 80-12.950W  
25x25, Paved  
**Aaron Wainman**  
1440 SW 43rd St  
Fort Lauderdale, FL 33315  
239-849-2365

### Immokalee Heliport

Government

**0FA6** 26-23.900N, 81-24.867W  
45x45, Paved  
**Aaron Wainman**  
1440 SW 43rd St  
Fort Lauderdale, FL 33315  
239-849-2365

### Intra Coastal Police Sub-Station Heliport

Law Enforcement

**FL87** 25-55.207N, 80-09.301W  
30x30, Paved  
**Andrew Cohen**  
4285 NW 145 St  
Miami, FL 33054  
305-953-6000

### IRCSO Aviation Facility

Law Enforcement

**FA97** 27-39.967N, 80-25.500W  
40x40, Paved  
**Laura Turner**  
4055 41st Av  
Vero Beach, FL 32960  
772-978-6207

### Kendall District Station Heliport

Law Enforcement

**2FA0** 25-41.769N, 80-22.866W  
40x30, Paved  
**Andrew Cohen**  
4285 NW 145 St  
Miami, FL 33054  
305-953-6000

### Mosquito Control Division Heliport

Mosquito Control

**FA41** 30-26.635N, 81-36.670W  
30x30, Paved  
**Kenneth W Pearson**  
1321 Eastport Rd  
Jacksonville, FL 32218  
904-206-0580

### Motorsports Complex EMS Heliport

Fire-Rescue-EMS

**FD34** 25-27.217N, 80-24.683W  
28x28, Paved  
**Albert A Garcia**  
1 Ralph Sanchez Speedway Blvd  
Homestead, FL 33035  
305-230-5374

## PRIVATE HELIPORTS (SERVICES)

### North Port Fire Rescue Station 81 Heliport

Fire-Rescue-EMS

**49FA** 27-04.463N, 82-12.502W

40x40, Paved

**Nick Herlihy**

4980 City Center Blvd

North Port, FL 34286

941-240-8160

### North Port Fire Rescue Station 84 Heliport

Fire-Rescue-EMS

**4FL4** 27-03.979N, 82-09.758W

40x40, Paved

**Nick Herlihy**

1350 Citizens Pkwy

North Port, FL 34288

941-240-8160

### North Port Fire Rescue Station 86 Heliport

Fire-Rescue-EMS

**4FA9** 27-02.927N, 82-20.252W

**Nicholas Herlihy**

4980 City Center Blvd

North Port, FL 34286

941-240-8160

### Old Town EMS Helistop

Fire-Rescue-EMS

**0FL3** 29-36.197N, 82-58.812W

60x60, Paved

**Matthew S Ferguson**

17600 SE Hwy 19

Cross City, FL 32628

352-359-5482 ext 227

### Orange County Convention Center Heliport

Government

**FA91** 28-25.867N, 81-27.400W

62x62, Paved

**Hector Clemente**

PO Box 691509

Orlando, FL 32869

407-685-9820

### Osceola County Sheriff's Office Heliport

Law Enforcement

**19FD** 28-16.503N, 81-20.183W

19x19, Paved

**Brian Demeulenaere**

4013 5th St

Kissimmee, FL 34741

321-697-4444

### Palm Beach State College Heliport

Fire-Rescue-EMS

**42FD** 26-37.000N, 80-05.417W

40x40, Paved

**Chris Ward**

4200 Congress Av

Lake Worth, FL 33461-4796

561-868-3479

### Pasco County Mosquito Control Heliport

Mosquito Control

**9FL4** 28-11.604N, 82-37.224W

28x28, Paved

**Wayne Daniels**

2308 Marathon Rd

Odessa, FL 33556

727-376-4568 ext 222

### Pasco Sheriff's Hanger Heliport

Law Enforcement

**53FA** 28-18.482N, 82-29.212W

35x40, Paved

**John Perez**

20101 Central Blvd

Land O' Lakes, FL 34637

727-277-7058

### Pennington Heliport

Law Enforcement

**FL71** 30-22.667N, 86-10.833W

91x95, Paved

**Wiley Willoughby**

752 Triple G Rd

Defuniak Springs, FL 32433

850-892-8111

### Perdido Key Fire Station Heliport

Fire-Rescue-EMS

**46FA** 30-17.500N, 87-28.167W

21x21, Paved

**Cassie c Boatwright**

100 E Blount St

Pensacola, FL 32501

850-595-3190

### Pine Island Helistop

Mosquito Control

**4FD6** 26-36.405N, 82-06.643W

100x100, Paved

**Mike Haslam**

15191 Homestead Rd

Lehigh Acres, FL 33971

239-694-2174 ext 2174

### Pinellas County Sheriff's Helistop

Law Enforcement

**FA06** 27-53.602N, 82-47.286W

35x35, Paved

**Bryan G Smith**

10750 Ulmerton Rd

Largo, FL 33778

727-464-6101

### Sheriff's North Multi District Helistop

Law Enforcement

**1FL6** 29-16.433N, 82-09.017W

40x40, Paved

**John M Rawls IV**

692 NW 30th Av, Unit 200

Ocala, FL 34475

352-369-6833

### Sheriff's Operations Center Helistop

Law Enforcement

**3FL3** 29-11.583N, 82-10.500W

30x30, Paved

**Darren Bruner**

692 NW 30th Avenue

Ocala, FL 34475

352-369-6833

### Sheriff's South Multi District Helistop

Law Enforcement

**FL68** 29-06.350N, 82-05.467W

40x40, Paved

**John M Rawls**

700 NW 30th Av, Unit 200

Ocala, FL 34475

352-369-6833

### South Dade Community Health Center Helistop

Fire-Rescue-EMS

**FA47** 25-33.971N, 80-21.491W

48x48, Paved

**Adlin Corraera**

10300 SW 216th St

Miami, FL 33190

305-252-4850

### St James Helistop

Mosquito Control

**5FD9** 26-30.648N, 82-05.098W

54x54, Paved

**Mike Haslam**

15191 Homestead Rd

Lehigh Acres, FL 33971

239-694-2174

### St Vincent's Medical Center-Clay County Heliport

Fire-Rescue-EMS

**5VG5** 30-06.458N, 81-49.975W

50x50, Paved

**Michael Perry**

1 Shircliff Way

Jacksonville, FL 32204

904-308-8742

### Villages Helistop

Law Enforcement

**19FL** 28-58.833N, 81-59.433W

30x30, Paved

**Trey Arnett**

1038 Lake Sumter Lndg

The Villages, FL 32162

352-753-4747

### Williams Road Helistop

Mosquito Control

**91FA** 26-25.064N, 81-49.469W

100x100, Unpaved

**Mike Haslam**

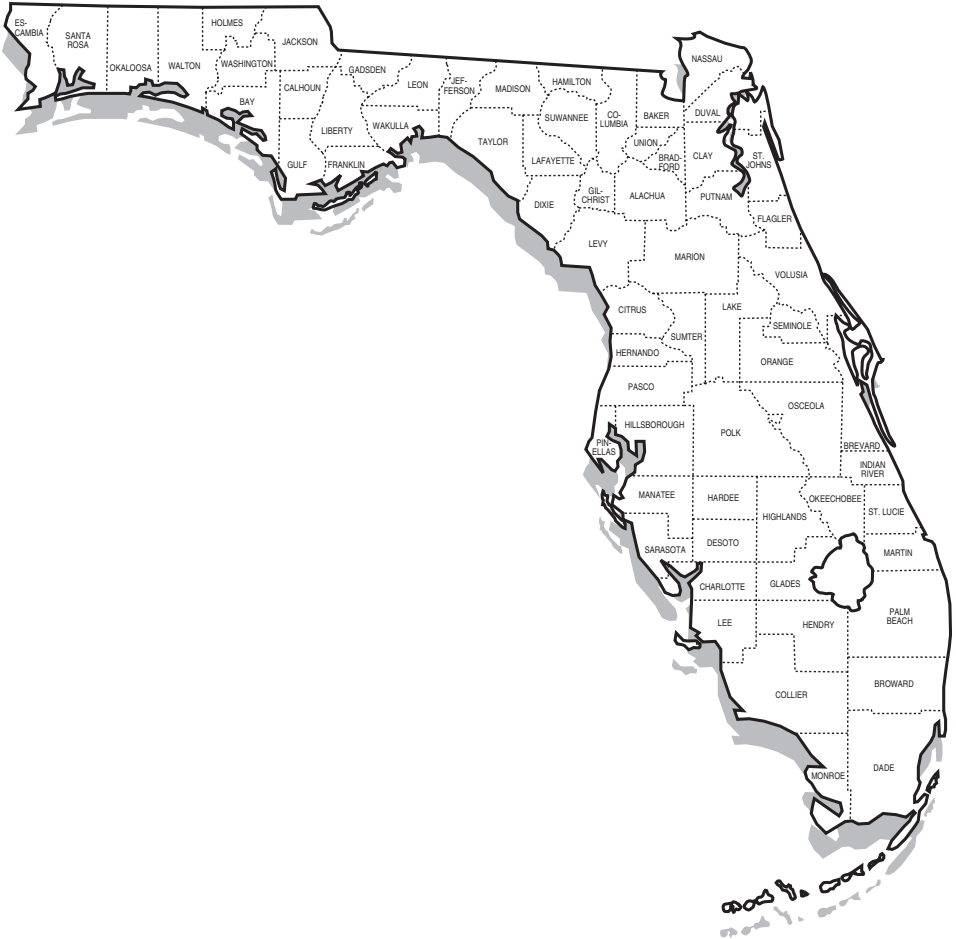
15191 Homestead Rd

Lehigh Acres, FL 33971

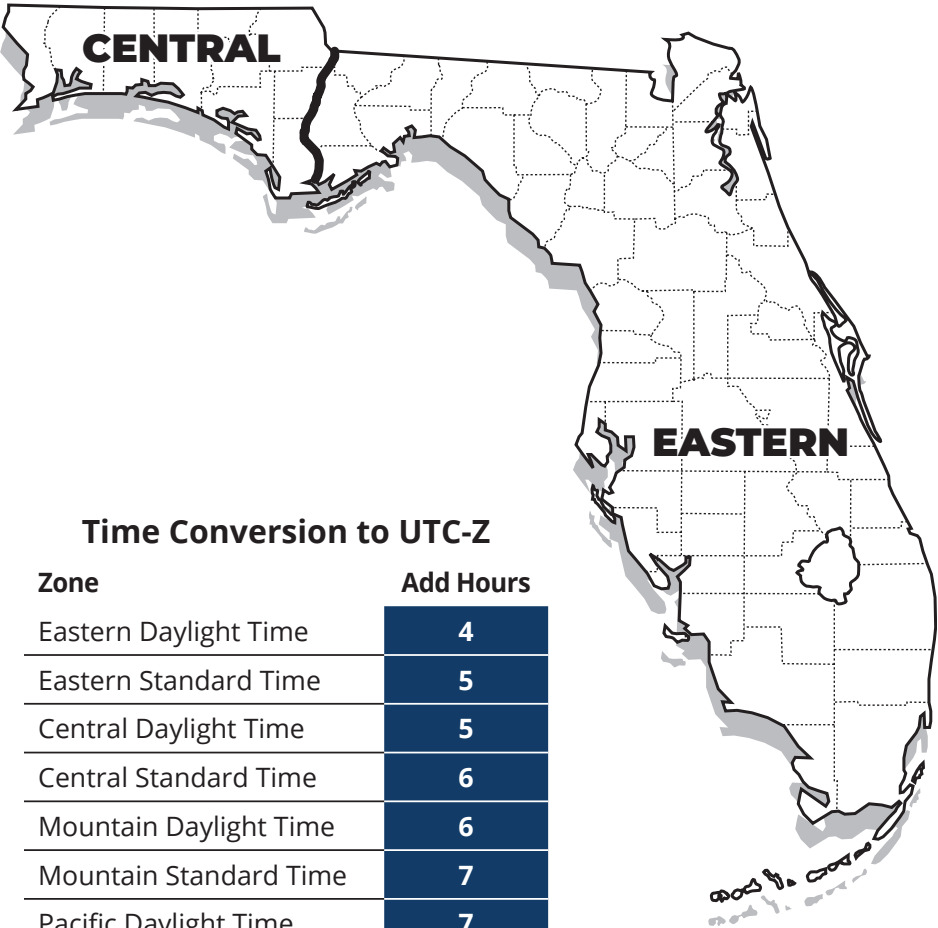
239-694-2174

**Winkler Helistop**  
Mosquito Control  
**15FD** 26-28.859N, 81-53.783W  
50x50, Paved  
**Mike Haslam**  
15191 Homestead Rd  
Lehigh Acres, FL 33971  
239-694-2174 ext 2174

# MAP OF FLORIDA COUNTIES



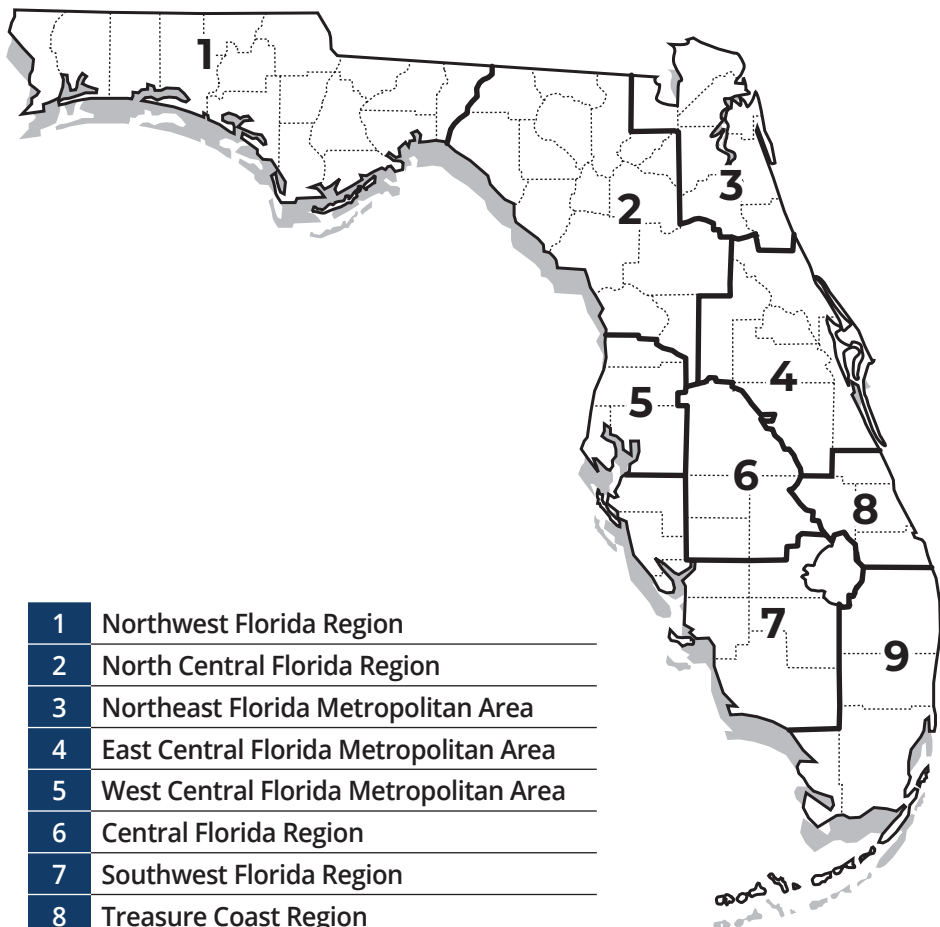




Time Conversion to UTC-Z

Zone	Add Hours
Eastern Daylight Time	4
Eastern Standard Time	5
Central Daylight Time	5
Central Standard Time	6
Mountain Daylight Time	6
Mountain Standard Time	7
Pacific Daylight Time	7
Pacific Standard Time	8

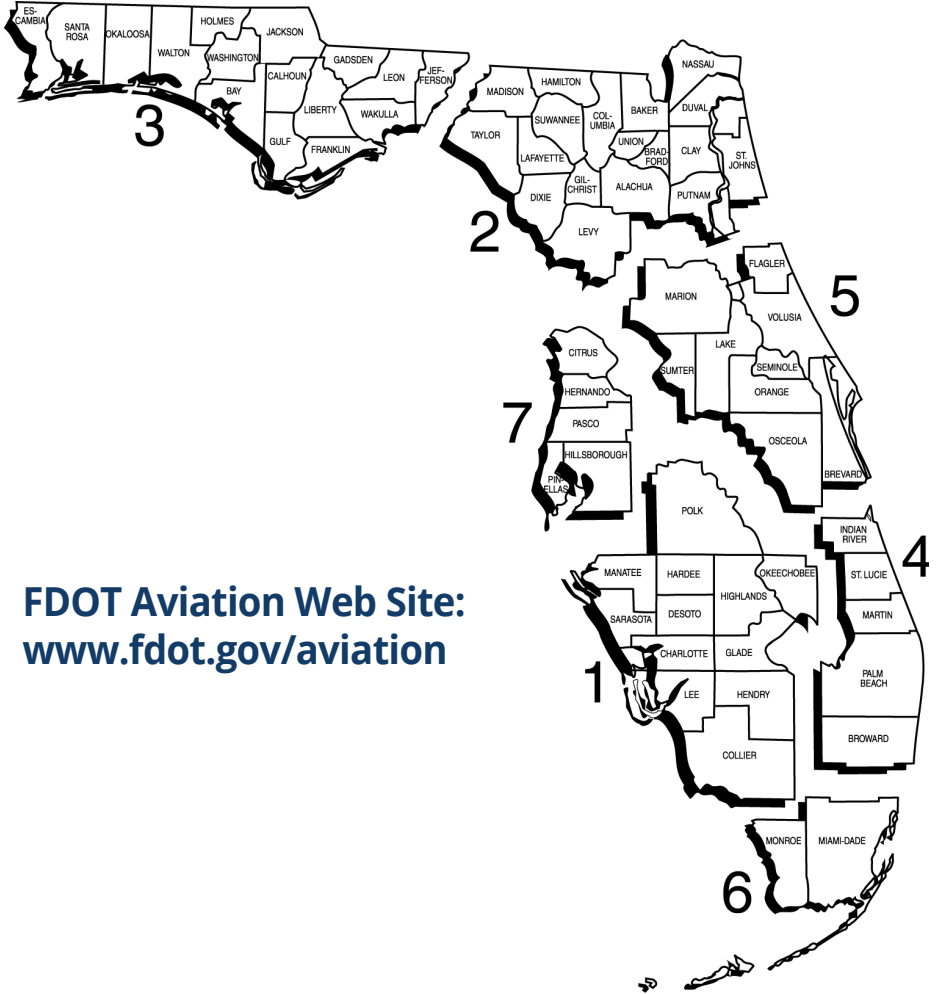
CFASPP STEERING COMMITTEE  
*Continuing Florida Aviation System Planning Process*



1	Northwest Florida Region
2	North Central Florida Region
3	Northeast Florida Metropolitan Area
4	East Central Florida Metropolitan Area
5	West Central Florida Metropolitan Area
6	Central Florida Region
7	Southwest Florida Region
8	Treasure Coast Region
9	Southeast Florida Metropolitan Area

**CFASPP Web Site: [www.cfaspp.com](http://www.cfaspp.com)**

## FDOT DISTRICT MAP



**FDOT Aviation Web Site:**  
**[www.fdot.gov/aviation](http://www.fdot.gov/aviation)**

### **DISTRICT 1, Bartow**

**Secretary:** L.K. Nandam

**Manager:** Paul Simmons

**Aviation:**

Dawn Gallon: 863-519-2675

Kristi Smith: 863-519-2265

### **DISTRICT 2, Lake City**

**Secretary:** Greg Evans

**Manager:** Doreen Joyner-Howard

**Aviation:**

Kyle Coffman: 904-360-5686

Donna Whitney: 386-961-7377

### **DISTRICT 3, Chipley**

**Secretary:** Phillip Gainer

**Manager:** Scott Walters

**Aviation:**

Quinton Williams: 850-330-1545

Vanessa Strickland: 850-330-1534

### **DISTRICT 4, Fort Lauderdale**

**Secretary:** Gerry O'Reilly

**Manager:** Birgit Olkuch

**Aviation:**

Carlos Castro: 954-777-4490

Laurie McDermott: 954-777-4497

### **DISTRICT 5, Deland**

**Secretary:** John E. Tyler, PE

**Manager:** Brian Stanger

**Aviation:**

Allison McCuddy: 386-943-5041

Joe Jerkins: 386-943-5040

### **DISTRICT 6, Miami**

**Secretary:** Stacy Miller

**Manager:** Nilia Cartaya

**Aviation:**

Dionne Richardson: 305-470-5292

Ingrid Munoz: 305-470-5441

### **DISTRICT 7, Tampa**

**Tampa Secretary:** David Gwynn

**Manager:** George Boyle

**Aviation:**

Raymond Clark: 813-975-6235

Vacant: 813-975-6643

### **AVIATION OFFICE**

**State Aviation Manager:**

Aaron Smith: 850-414-4514

### **Aviation Operations**

**Administrator:**

David Roberts: 850-414-4507

**Airspace Protection &**

**Security Manager**

Greg Jones: 850-414-4502

**Private Airport & Compliance**

**Manager**

Alice Lammert: 850-414-4503

**Public Airport & Safety Manager**

David Smith: 850-414-4515

### **Aviation Planning**

**Airport Planning Manager**

Nick Harwell: 850-414-4510

**Airport System Manager**

Mike McClure: 850-414-4506

### **Aviation Program**

**Administration**

**Administrator**

Andy Keith: 850-414-4516

**Airport Engineering Manager**

Abdul Hatim: 850-414-4504

**Aviation Program Manager**

Michael McDougall: 850-414-4512

**Aviation Consultant**

Zach Morby: 850-414-4505



These Federal Aviation Administration offices serve the aviation industry and the general public on matters relating to certification and operation of general aviation aircraft. Address letters to: Manager, Flight Standards District Office, Federal Aviation

**FSDO - 09**

1500 Urban Center Drive  
Suite 250  
Vestavia Hills, AL 35242  
205- 876-1300

**FSDO - 19**

2895 S.W. 145th Ave  
Suite 120  
Miramar, FL 33027  
954-641-6000

**FSDO - 15**

8427 Southpark Circle  
Suite 500,  
Orlando, FL 32819  
407-487-7000

**FSDO - 35**

5601 Mariner Street  
Suite 310  
Tampa, FL 33609-3416  
813-287-4900

---

**Flight Service Stations (FSS)**

**AFSS**

St. Petersburg

PIE

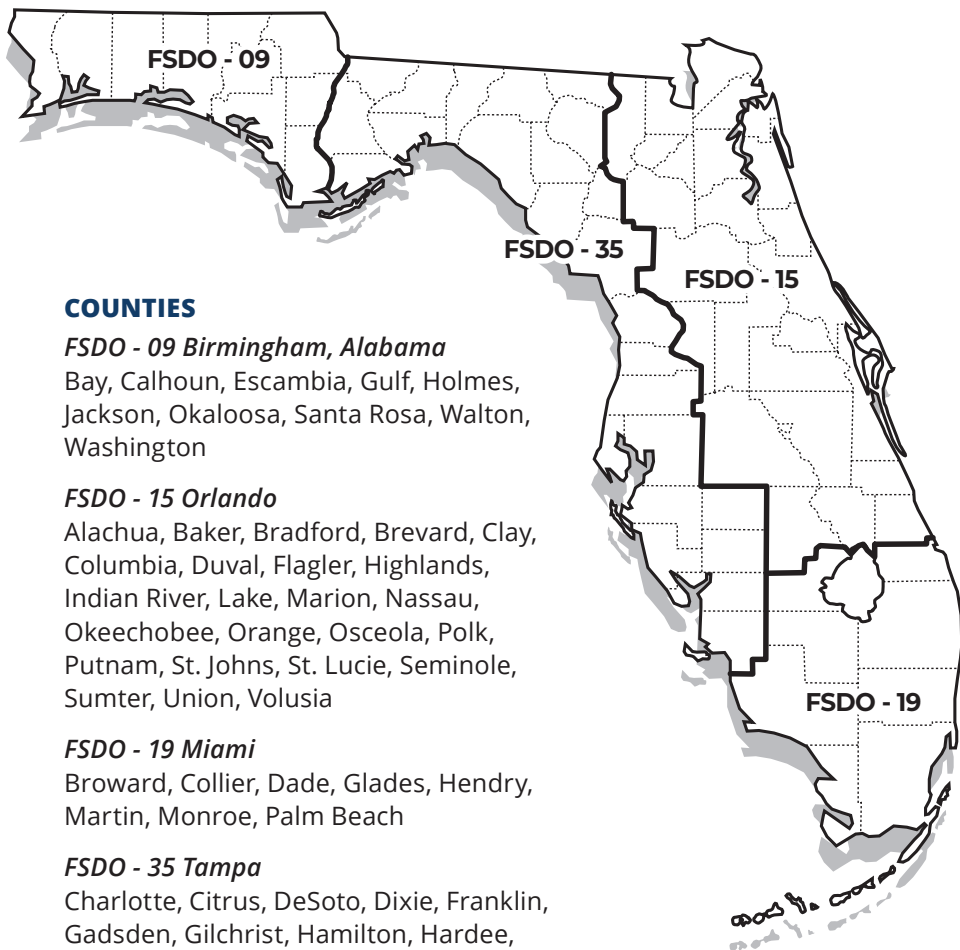
727-539-7491  
1-800-WX-BRIEF

**International AFSS**

Miami

MIA

305-233-2600  
1-800-WX-BRIEF



## COUNTIES

### ***FSDO - 09 Birmingham, Alabama***

Bay, Calhoun, Escambia, Gulf, Holmes, Jackson, Okaloosa, Santa Rosa, Walton, Washington

### ***FSDO - 15 Orlando***

Alachua, Baker, Bradford, Brevard, Clay, Columbia, Duval, Flagler, Highlands, Indian River, Lake, Marion, Nassau, Okeechobee, Orange, Osceola, Polk, Putnam, St. Johns, St. Lucie, Seminole, Sumter, Union, Volusia

### ***FSDO - 19 Miami***

Broward, Collier, Dade, Glades, Hendry, Martin, Monroe, Palm Beach

### ***FSDO - 35 Tampa***

Charlotte, Citrus, DeSoto, Dixie, Franklin, Gadsden, Gilchrist, Hamilton, Hardee, Hernando, Hillsborough, Jefferson, Lafayette, Lee, Leon, Levy, Liberty, Madison, Manatee, Pasco, Pinellas, Sarasota, Suwannee, Taylor, Wakulla



# INDEX







# INDEX

## Public Airports by City

### Apalachicola

Apalachicola Regional-Cleve Randolph Field.....	1
St George Island Airport.....	2

### Apopka

Orlando Apopka Airport.....	3
-----------------------------	---

### Arcadia

Arcadia Municipal Airport .....	4
---------------------------------	---

### Archer

Flying Ten Airport.....	5
-------------------------	---

### Avon Park

Avon Park Executive Airport .....	6
-----------------------------------	---

### Bartow

Bartow Executive Airport .....	7
--------------------------------	---

### Belle Glade

Belle Glade State Municipal Airport.....	8
--	---

### Blountstown

Calhoun County Airport.....	9
-----------------------------	---

### Boca Raton

Boca Raton Airport.....	10
-------------------------	----

### Bonifay

Tri-County Airport .....	11
--------------------------	----

### Brooksville

Brooksville - Tampa Bay Regional Airport.....	12
Pilot Country Airport .....	13

### Carrabelle

Carrabelle - Thompson Airport .....	14
-------------------------------------	----

### Cedar Key

George T Lewis Airport.....	15
-----------------------------	----

### Clearwater

Clearwater Air Park .....	16
---------------------------	----

### Clewiston

Airglades Airport .....	17
-------------------------	----

### Crestview

Bob Sikes Airport .....	18
-------------------------	----

### Cross City

Cross City Airport .....	19
--------------------------	----

### Crystal River

Crystal River - Captain Tom Davis Field.....	20
---	----

### Daytona Beach

Daytona Beach International Airport....	21
---	----

### Defuniak Springs

Defuniak Springs Airport.....	22
-------------------------------	----

### Deland

DeLand Municipal - Sidney H Taylor Field.....	23
--	----

### Destin

Destin Executive Airport.....	24
-------------------------------	----

### Dunnellon

Marion County Airport .....	25
-----------------------------	----

### Englewood

Buchan Airport.....	26
---------------------	----

### Eustis

Mid-Florida Airport.....	27
--------------------------	----

### Everglades City

Everglades Airpark .....	28
--------------------------	----

### Fernandina Beach

Fernandina Beach Municipal Airport ...	29
--	----

### Fort Lauderdale

Downtown Fort Lauderdale Heliport ...	30
Fort Lauderdale Executive Airport.....	31
Fort Lauderdale/Hollywood International Airport .....	32

### Fort Myers

Page Field .....	33
Southwest Florida International Airport.....	34

### Fort Pierce

Treasure Coast International Airport ....	35
---	----

### Gainesville

Gainesville Regional Airport.....	36
-----------------------------------	----

### High Springs

Oak Tree Landing Airport .....	37
--------------------------------	----

# INDEX

## Public Airports by City

<b>Hilliard</b>		<b>Live Oak</b>	
Hilliard Airpark.....	38	Suwannee County Airport.....	58
<b>Holly Hill</b>		<b>Marathon</b>	
Halifax River Sea Plane Base .....	39	The Florida Keys Marathon	
<b>Hollywood</b>		International Airport .....	59
North Perry Airport.....	40	<b>Marco Island</b>	
<b>Homestead</b>		Marco Island Executive Airport .....	60
Miami Homestead General		<b>Marianna</b>	
Aviation Airport .....	41	Marianna Municipal Airport.....	61
<b>Immokalee</b>		<b>Melbourne</b>	
Immokalee Regional Airport .....	42	Melbourne Orlando International	
<b>Indiantown</b>		Airport.....	62
Indiantown Airport.....	43	<b>Merritt Island</b>	
<b>Inverness</b>		Merritt Island Airport.....	63
Inverness Airport .....	44	<b>Miami</b>	
<b>Jacksonville</b>		Dade-Collier Training and	
Cecil Airport .....	45	Transition Airport .....	64
Herlong Recreational Airport.....	46	Miami Executive Airport.....	65
Jacksonville Executive At		Miami International Airport .....	66
Craig Airport.....	47	Miami Seaplane Base .....	67
Jacksonville International Airport .....	48	Miami-Opa Locka Executive Airport.....	68
<b>Key West</b>		<b>Milton</b>	
Key West International Airport.....	49	Peter Prince Field .....	69
<b>Keystone Heights</b>		<b>Naples</b>	
Keystone Heights Airport .....	50	Naples Municipal Airport.....	70
<b>LaBelle</b>		<b>Navarre</b>	
La Belle Municipal Airport .....	51	Fort Walton Beach Airport .....	71
<b>Lake City</b>		<b>New Smyrna Beach</b>	
Lake City Gateway Airport.....	52	Massey Ranch Airpark.....	72
<b>Lake Wales</b>		New Smyrna Beach Municipal	
Chalet Suzanne Air Strip.....	53	Airport.....	73
Lake Wales Municipal Airport .....	54	<b>Ocala</b>	
<b>Lakeland</b>		Ocala International-Jim Taylor Field .....	74
Lakeland Linder International Airport ..	55	<b>Okeechobee</b>	
South Lakeland Airport .....	56	Okeechobee County Airport.....	75
<b>Leesburg</b>			
Leesburg International Airport.....	57		

# INDEX

## Public Airports by City

### Orlando

Executive Airport.....	76
Kissimmee Gateway Airport.....	77
Orlando International Airport .....	78
Orlando Sanford International Airport.....	79

### Ormond Beach

Ormond Beach Municipal Airport .....	80
--------------------------------------	----

### Pahokee

Palm Beach County Glades Airport .....	81
--	----

### Palatka

Palatka Municipal-Lt Kay Larkin Field...	82
--	----

### Palm Coast

Flagler Executive Airport .....	83
---------------------------------	----

### Palmetto

Manatee Airport.....	84
----------------------	----

### Panacea

Wakulla County Airport.....	85
-----------------------------	----

### Panama City

Northwest Florida Beaches International Airport .....	86
---	----

### Pensacola

Pensacola International Airport.....	87
Roscoe Field.....	88

### Perry

Perry-Foley Airport .....	89
---------------------------	----

### Pierson

Pierson Municipal Airport.....	90
--------------------------------	----

### Plant City

Plant City Airport.....	91
-------------------------	----

### Pompano Beach

Pompano Beach Airpark .....	92
-----------------------------	----

### Port Saint Joe

Costin Airport.....	93
---------------------	----

### Punta Gorda

Punta Gorda Airport.....	94
Shell Creek Airpark.....	95

### Quincy

Quincy Municipal Airport.....	96
-------------------------------	----

### River Ranch

River Ranch Resort Airport.....	97
---------------------------------	----

### Saint Augustine

Northeast Florida Regional Airport .....	98
--	----

### Saint Cloud

St Cloud Seaplane Base .....	99
------------------------------	----

### Saint Petersburg

Albert Whitted Airport .....	100
Saint Petersburg/Clearwater St Pete-Clearwater International Airport .....	101

### Sarasota

Sarasota / Bradenton International Airport .....	102
--	-----

### Sebastian

Sebastian Municipal Airport .....	103
-----------------------------------	-----

### Sebring

Sebring Regional Airport.....	104
-------------------------------	-----

### Stuart

Witham Field.....	105
-------------------	-----

### Tallahassee

Tallahassee International Airport .....	106
---	-----

### Tallahassee/Havana

Tallahassee Commercial Airport.....	107
-------------------------------------	-----

### Tampa

Peter O Knight Airport.....	108
Tampa Executive Airport .....	109
Tampa International Airport.....	110
Tampa North Aero Park.....	111

### Tavares

Tavares Seaplane Base.....	112
----------------------------	-----

### Titusville

Arthur Dunn Air Park.....	113
Space Coast Regional Airport.....	114

**Umatilla**

Umatilla Municipal Airport..... 115

**Valkaria**

Valkaria Airport ..... 116

**Valparaiso**

Destin - Fort Walton Beach  
Airport / Eglin Air Force Base ..... 117

**Venice**

Venice Municipal Airport..... 118

**Vero Beach**

New Hibiscus Airpark ..... 119  
Vero Beach Regional Airport ..... 120

**Wauchula**

Wauchula Municipal Airport ..... 121

**West Palm Beach**

North Palm Beach County  
General Aviation Airport..... 122  
Palm Beach County Park  
Airport..... 123  
Palm Beach International  
Airport..... 124

**Williston**

Williston Municipal Airport..... 125

**Winter Haven**

Jack Browns Seaplane Base..... 126  
Winter Haven Regional  
Airport..... 127

**Zellwood**

Bob White Field ..... 128

**Zephyrhills**

Zephyrhills Municipal Airport..... 129



# INDEX

## Public Airports by County

### Alachua

Flying Ten Airport .....	5
Gainesville Regional Airport.....	36
Oak Tree Landing Airport .....	37

### Bay

Northwest Florida Beaches International Airport .....	86
--	----

### Bradford

Keystone Heights Airport .....	50
--------------------------------	----

### Brevard

Arthur Dunn Air Park .....	113
Melbourne Orlando International Airport.....	62
Merritt Island Airport.....	63
Space Coast Regional Airport .....	114
Valkaria Airport .....	116

### Broward

Downtown Fort Lauderdale Heliport ...	30
Fort Lauderdale Executive Airport.....	31
Fort Lauderdale/Hollywood International Airport .....	32
North Perry Airport.....	40
Pompano Beach Airpark .....	92

### Calhoun

Calhoun County Airport.....	9
-----------------------------	---

### Charlotte

Punta Gorda Airport.....	94
Shell Creek Airpark.....	95

### Citrus

Crystal River - Captain Tom Davis Field.....	20
Inverness Airport .....	44

### Collier

Everglades Airpark .....	28
Immokalee Regional Airport .....	42
Marco Island Executive Airport .....	60
Naples Municipal Airport.....	70

### Columbia

Lake City Gateway Airport.....	52
--------------------------------	----

### DeSoto

Arcadia Municipal Airport .....	4
---------------------------------	---

### Dixie

Cross City Airport .....	19
--------------------------	----

### Duval

Cecil Airport .....	45
Herlong Recreational Airport.....	46
Jacksonville Executive At Craig Airport.....	47
Jacksonville International Airport .....	48

### Escambia

Pensacola International Airport.....	87
Roscoe Field.....	88

### Flagler

Flagler Executive Airport .....	83
---------------------------------	----

### Franklin

Apalachicola Regional-Cleve Randolph Field.....	1
Carrabelle - Thompson Airport .....	14
St George Island Airport.....	2

### Gadsden

Quincy Municipal Airport.....	96
-------------------------------	----

### Gulf

Costin Airport.....	93
---------------------	----

### Hardee

Wauchula Municipal Airport .....	121
----------------------------------	-----

### Hendry

Airglades Airport .....	17
La Belle Municipal Airport .....	51

### Hernando

Brooksville - Tampa Bay Regional Airport.....	12
--	----

### Highlands

Avon Park Executive Airport .....	6
Sebring Regional Airport.....	104

# INDEX

## Public Airports by County

### Hillsborough

Peter O Knight Airport.....	108
Plant City Airport.....	91
Tampa Executive Airport .....	109
Tampa International Airport.....	110

### Holmes

Tri-County Airport .....	11
--------------------------	----

### Indian River

New Hibiscus Airpark.....	119
Sebastian Municipal Airport .....	103
Vero Beach Regional Airport .....	120

### Jackson

Marianna Municipal Airport.....	61
---------------------------------	----

### Lake

Leesburg International Airport.....	57
Mid-Florida Airport.....	27
Tavares Seaplane Base .....	112
Umatilla Municipal Airport.....	115

### Lee

Page Field .....	33
Southwest Florida International Airport.....	34

### Leon

Tallahassee Commercial Airport.....	107
Tallahassee International Airport .....	106

### Levy

George T Lewis Airport.....	15
Williston Municipal Airport.....	125

### Manatee

Manatee Airport.....	84
----------------------	----

### Marion

Marion County Airport.....	25
Ocala International-Jim Taylor Field .....	74

### Martin

Indiantown Airport.....	43
Witham Field.....	105

### Miami-Dade

Dade-Collier Training and Transition Airport .....	64
Miami Homestead General Aviation Airport .....	41
Miami Executive Airport.....	65
Miami International Airport .....	66
Miami Seaplane Base .....	67
Miami-Opa Locka Executive Airport.....	68

### Monroe

Key West International Airport .....	49
The Florida Keys Marathon International Airport .....	59

### Nassau

Fernandina Beach Municipal Airport.....	29
Hilliard Airpark.....	38

### Okaloosa

Bob Sikes Airport .....	18
Destin Executive Airport.....	24
Destin - Fort Walton Beach Airport / Eglin Air Force Base .....	117

### Okeechobee

Okeechobee County Airport.....	75
--------------------------------	----

### Orange

Bob White Field .....	128
Executive Airport.....	76
Orlando Apopka Airport.....	3
Orlando International Airport .....	78

### Osceola

Kissimmee Gateway Airport.....	77
St Cloud Seaplane Base .....	99

# INDEX

## Public Airports by County

### Palm Beach

Belle Glade State Municipal Airport.....	8
Boca Raton Airport.....	10
North Palm Beach County General Aviation Airport.....	122
Palm Beach County Glades Airport .....	81
Palm Beach County Park Airport .....	123
Palm Beach International Airport.....	124

### Pasco

Pilot Country Airport .....	13
Tampa North Aero Park.....	111
Zephyrhills Municipal Airport.....	129

### Pinellas

Albert Whitted Airport .....	100
Clearwater Air Park .....	16
St Pete-Clearwater International Airport .....	101

### Polk

Bartow Executive Airport .....	7
Chalet Suzanne Air Strip.....	53
Jack Browns Seaplane Base.....	126
Lake Wales Municipal Airport .....	54
Lakeland Linder International Airport ..	55
River Ranch Resort Airport.....	97
South Lakeland Airport.....	56
Winter Haven Regional Airport.....	127

### Putnam

Palatka Municipal-Lt Kay Larkin Field...	82
--	----

### Saint Johns

Northeast Florida Regional Airport .....	98
--	----

### Saint Lucie

Treasure Coast International Airport ....	35
---	----

### Santa Rosa

Fort Walton Beach Airport .....	71
Peter Prince Field .....	69

### Sarasota

Buchan Airport.....	26
Sarasota / Bradenton International Airport .....	102
Venice Municipal Airport.....	118

### Seminole

Orlando Sanford International Airport.....	79
---	----

### Suwannee

Suwannee County Airport.....	58
------------------------------	----

### Taylor

Perry-Foley Airport .....	89
---------------------------	----

### Volusia

Daytona Beach International Airport....	21
DeLand Municipal - Sidney H Taylor Field.....	23
Halifax River Sea Plane Base .....	39
Massey Ranch Airpark.....	72
New Smyrna Beach Municipal Airport .	73
Ormond Beach Municipal Airport.....	80
Pierson Municipal Airport.....	90

### Wakulla

Wakulla County Airport.....	85
-----------------------------	----

### Walton

Defuniak Springs Airport.....	22
-------------------------------	----

# INDEX

## Public Airports by Airport Identifier

<b>01J</b>	Hilliard Airport.....	38	<b>COI</b>	Merritt Island Airport.....	63
<b>0J8</b>	Flying Ten Airport.....	5	<b>CRG</b>	Jacksonville Executive At Craig Airport .....	47
<b>1J9</b>	Fort Walton Beach Airport .....	71	<b>CTY</b>	Cross City Airport .....	19
<b>2IS</b>	Airglades Airport .....	17	<b>DAB</b>	Daytona Beach International Airport..	21
<b>24J</b>	Suwannee County Airport.....	58	<b>DED</b>	DeLand Municipal - Sidney H Taylor Field.....	23
<b>28J</b>	Palatka Municipal-Lt Kay Larkin Field .....	82	<b>DT1</b>	Downtown Fort Lauderdale Heliport.....	30
<b>2J0</b>	Wakulla County Airport.....	85	<b>DT5</b>	Destin Executive Airport.....	24
<b>2J8</b>	Pierson Municipal Airport.....	90	<b>ECP</b>	Northwest Florida Beaches International Airport .....	86
<b>2J9</b>	Quincy Municipal Airport.....	96	<b>EVB</b>	New Smyrna Beach Municipal Airport .....	73
<b>2R4</b>	Peter Prince Field .....	69	<b>EYW</b>	Key West International Airport .....	49
<b>2RR</b>	River Ranch Resort Airport.....	97	<b>F13</b>	Shell Creek Airpark.....	95
<b>3FL</b>	St Cloud Seaplane Base .....	99	<b>F15</b>	Halifax River Sea Plane Base .....	39
<b>42J</b>	Keystone Heights Airport .....	50	<b>F45</b>	North Palm Beach County General Aviation Airport .....	122
<b>48X</b>	Manatee Airport .....	84	<b>F47</b>	St George Island Airport .....	2
<b>54J</b>	Defuniak Springs Airport.....	22	<b>F57</b>	Jack Browns Seaplane Base.....	126
<b>68J</b>	Tallahassee Commercial Airport.....	107	<b>F95</b>	Calhoun County Airport .....	9
<b>6J8</b>	Oak Tree Landing Airport .....	37	<b>FA1</b>	Tavares Seaplane Base.....	112
<b>82J</b>	Roscoe Field.....	88	<b>FHB</b>	Fernandina Beach Municipal Airport .....	29
<b>A51</b>	Costin Airport.....	93	<b>FIN</b>	Flagler Executive Airport .....	83
<b>AAF</b>	Apalachicola Regional-Cleve Randolph Field .....	1	<b>FLL</b>	Fort Lauderdale/Hollywood International Airport .....	32
<b>APF</b>	Naples Municipal Airport.....	70	<b>FMY</b>	Page Field .....	33
<b>AVO</b>	Avon Park Executive Airport .....	6	<b>FPR</b>	Treasure Coast International Airport ..	35
<b>BCR</b>	Tri-County Airport .....	11	<b>FPY</b>	Perry-Foley Airport .....	89
<b>BCT</b>	Boca Raton Airport.....	10	<b>FXE</b>	Fort Lauderdale Executive Airport .....	31
<b>BKV</b>	Brooksville - Tampa Bay Regional Airport.....	12	<b>GIF</b>	Winter Haven Regional Airport .....	127
<b>BOW</b>	Bartow Executive Airport .....	7	<b>GNV</b>	Gainesville Regional Airport.....	36
<b>CDK</b>	George T Lewis Airport .....	15	<b>HEG</b>	Herlong Recreational Airport .....	46
<b>CEW</b>	Bob Sikes Airport .....	18			
<b>CGC</b>	Crystal River - Captain Tom Davis Field.....	20			
<b>CHN</b>	Wauchula Municipal Airport.....	121			
<b>CLW</b>	Clearwater Air Park .....	16			



# INDEX

## Public Airports by Airport Identifier

<b>HWO</b>	North Perry Airport.....	40	<b>SFB</b>	Orlando Sanford International Airport .....	79
<b>IMM</b>	Immokalee Regional Airport .....	42	<b>SGJ</b>	Northeast Florida Regional Airport ....	98
<b>INF</b>	Inverness Airport .....	44	<b>SPG</b>	Albert Whitted Airport .....	100
<b>ISM</b>	Kissimmee Gateway Airport.....	77	<b>SRQ</b>	Sarasota / Bradenton International Airport .....	102
<b>JAX</b>	Jacksonville International Airport.....	48	<b>SUA</b>	Witham Field .....	105
<b>LAL</b>	Lakeland Linder International Airport .....	55	<b>TIX</b>	Space Coast Regional Airport.....	114
<b>LCQ</b>	Lake City Gateway Airport.....	52	<b>TLH</b>	Tallahassee International Airport ....	106
<b>LEE</b>	Leesburg International Airport.....	57	<b>TMB</b>	Miami Executive Airport.....	65
<b>LNA</b>	Palm Beach County Park Airport .....	123	<b>TNT</b>	Dade-Collier Training and Transition Airport.....	64
<b>MAI</b>	Marianna Municipal Airport .....	61	<b>TPA</b>	Tampa International Airport.....	110
<b>MCO</b>	Orlando International Airport .....	78	<b>TPF</b>	Peter O Knight Airport.....	108
<b>MIA</b>	Miami International Airport .....	66	<b>VDF</b>	Tampa Executive Airport .....	109
<b>MKY</b>	Marco Island Executive Airport .....	60	<b>VNC</b>	Venice Municipal Airport.....	118
<b>MLB</b>	Melbourne Orlando International Airport .....	62	<b>VPS</b>	Destin - Fort Walton Beach Airport / Eglin Air Force Base .....	117
<b>MTH</b>	The Florida Keys Marathon International Airport .....	59	<b>VQQ</b>	Cecil Airport .....	45
<b>OBE</b>	Okeechobee County Airport.....	75	<b>VRB</b>	Vero Beach Regional Airport .....	120
<b>OCF</b>	Ocala International-Jim Taylor Field ...	74	<b>X01</b>	Everglades Airpark .....	28
<b>OMN</b>	Ormond Beach Municipal Airport.....	80	<b>X04</b>	Orlando Apopka Airport.....	3
<b>OPF</b>	Miami-Opa Locka Executive Airport...	68	<b>X05</b>	Pilot Country Airport .....	13
<b>ORL</b>	Executive Airport.....	76	<b>X06</b>	Arcadia Municipal Airport.....	4
<b>PBI</b>	Palm Beach International Airport.....	124	<b>X07</b>	Lake Wales Municipal Airport.....	54
<b>PCM</b>	Plant City Airport.....	91	<b>X10</b>	Belle Glade State Municipal Airport.....	8
<b>PGD</b>	Punta Gorda Airport .....	94	<b>X13</b>	Carrabelle - Thompson Airport .....	14
<b>PHK</b>	Palm Beach County Glades Airport ....	81	<b>X14</b>	La Belle Municipal Airport .....	51
<b>PIE</b>	St Pete-Clearwater International Airport .....	101	<b>X21</b>	Arthur Dunn Air Park.....	113
<b>PMP</b>	Pompano Beach Airpark .....	92	<b>X23</b>	Umatilla Municipal Airport.....	115
<b>PNS</b>	Pensacola International Airport .....	87	<b>X25</b>	Chalet Suzanne Air Strip.....	53
<b>RSW</b>	Southwest Florida International Airport .....	34	<b>X26</b>	Sebastian Municipal Airport .....	103
<b>SEF</b>	Sebring Regional Airport.....	104	<b>X35</b>	Marion County Airport.....	25
			<b>X36</b>	Buchan Airport.....	26
			<b>X39</b>	Tampa North Aero Park.....	111

**INDEX**  
*Public Airports by Airport Identifier*

**X44** Miami Seaplane Base ..... 67

**X49** South Lakeland Airport..... 56

**X50** Massey Ranch Airpark..... 72

**X51** Miami Homestead General  
Aviation Airport..... 41

**X52** New Hibiscus Airpark..... 119

**X55** Mid-Florida Airport..... 27

**X58** Indiantown Airport ..... 43

**X59** Valkaria Airport..... 116

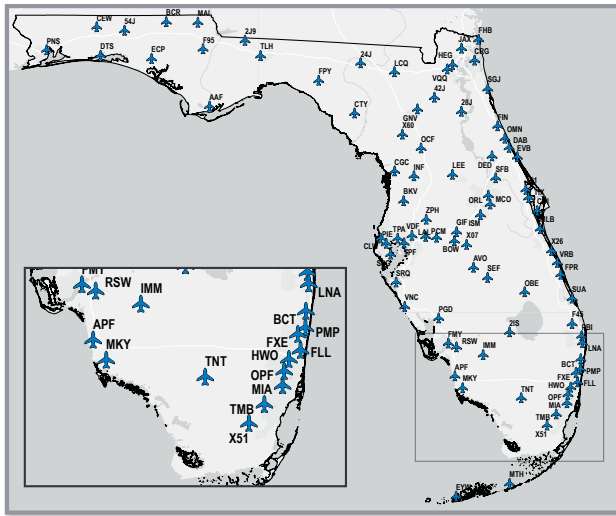
**X60** Williston Municipal Airport..... 125

**X61** Bob White Field ..... 128

**ZPH** Zephyrhills Municipal Airport..... 129

# WEATHER SITES

## Automated Weather Observing Sites in Florida



City/Site	Site ID	Frequency	Phone	Type
Apalachicola - Cleve Randolph	AAF	119.925	(850) 653-1229	ASOS
Avon Park Executive	AVO	118.725	(863) 453-4223	AWOS III
Bartow Executive	BOW	123.775	(863) 533-9004	AWOS III
Blountstown	F95	119.35	(850) 674-1347	AWOS A/V
Boca Raton	BCT	121.125	(561) 391-2696	AWOS III
Bonifay - Tri-County	BCR	119.825	(850) 547-1431	AWOS IIIP/T
Brooksville - Tampa Bay	BKV	134.725	(352) 799-5881	ASOS
Clearwater	CLW	119.225	(727) 449-2184	AWOS IIIP
Clewiston - Airglades	2IS	124.174	(863) 983-7020	AWOS IIIP/T
Crestview - Bob Sikes	CEW	119.275	(850) 682-1237	ASOS
Cross City	CTY	120.775	(352) 498-0221	AWOS IIIP/T
Crystal River - Captain Tom Davis	CGC	118.325	(352) 563-6600	AWOS III
Dade/Collier	TNT	119.075	(239) 695-9198	AWOS III
Daytona Beach	DAB	132.875 A	(386) 257-6444	ASOS
Defuniak Springs	54J	118.725	(850) 892-0147	AWOS IIIP
Deland - Sidney H. Taylor	DED	119.575	(386) 740-5811	AWOS III
Destin Executive	DTS	133.925 A	(850) 654-7128	ASOS
Fernandina Beach	FHB	138.075	(904) 277-7323	AWOS III
Fort Lauderdale - Hollywood	FLL	135.0 A	(954) 359-7857	ASOS
Fort Lauderdale Executive	FXE	119.85 A	(954) 772-2537	ASOS
Fort Pierce - Treasure Coast	FPR	134.825 A	(772) 489-4281	ASOS
Ft. Myers - Page	FMY	123.725 A	(239) 936-2318	ASOS
Ft. Myers - Southwest Florida	RSW	124.65 A	(239) 561-0966	ASOS
Gainesville	GNV	127.15 A	(352) 335-8672	ASOS
Hollywood - North Perry	HWO	135.475 A	(954) 983-5904	ASOS
Immokalee	IMM	118.525	(239) 657-2038	AWOS III
Inverness	INF	119.975	(352) 560-6012	AWOS III
Jacksonville - Cecil	VQQ	125.275 A	(904) 778-6934	AWOS III
Jacksonville - Herlong	HEG	119.275	(904) 695-0334	AWOS III
Jacksonville Executive - Craig	CRG	125.4 A	(904) 646-4670	ASOS
Jacksonville International	JAX	125.85 A	(904) 741-4304	ASOS
Key West	EYW	119.675 A	(305) 292-4046	ASOS
Keystone Heights	42J	124.275	(352) 473-8273	AWOS III
Kissimmee Gateway	ISM	128.775	(407) 847-0533	AWOS IIIP/T

**WEATHER SITES**  
*Automated Weather Observing Sites in Florida (Continued)*

City/Site	Site ID	Frequency	Phone	Type
Lake City Gateway	LCQ	120.675	(386) 754-9366	AWOS III
Lake Wales	X07	124.225	(863) 678-1334	AWOS III
Lakeland - Linder	LAL	118.025	(863) 834-2030	AWOS IIIP/T
Leesburg	LEE	134.325 A	(352) 787-1565	ASOS
Live Oak	24J	118.225	(386) 362-1731	AWOS III
Marathon - The Florida Keys	MTH	135.525	(305) 743-8373	ASOS
Marco Island Executive	MKY	120.075	(239) 394-8187	AWOS IIIP/T
Marianna	MAI	133.525	(850) 482-6082	ASOS
Melbourne	MLB	132.55 A	(321) 951-7575	ASOS
Merritt Island	COI	119.025	(321) 986-8864	AWOS III
Miami - Homestead	X51	118.375	(305) 247-2791	AWOS III
Miami - Opa Locka	OPF	125.9 A	(305) 681-4063	ASOS
Miami Executive	TMB	124.0 A	(305) 235-1332	ASOS
Miami International	MIA	119.15 A	(305) 870-0235	ASOS
Naples	APF	134.225 A	(239) 643-9886	ASOS
New Smyrna Beach	EVB	124.625	(386) 409-4705	AWOS III
North Palm Beach	F45	119.975	(561) 630-6932	AWOS III
Ocala - Jim Taylor	OCF	128.125	(352) 237-8525	AWOS IIIP/T
Okeechobee	OBE	118.675	(863) 467-1148	AWOS III
Orlando - Sanford	SFB	125.975 A	(407) 321-9384	ASOS
Orlando Executive	ORL	127.25 A	(407) 658-6753	ASOS
Orlando International	MCO	121.25 A	(407) 855-5235	ASOS
Ormond Beach	OMN	118.475	(386) 615-7084	AWOS III
Palatka - Lt. Kay Larkin	28J	119.925	(386) 312-2212	AWOS III
Palm Beach County	LNA	119.925	(561) 964-0308	AWOS IIIP/T
Palm Beach International	PBI	123.75 A	(561) 683-2548	ASOS
Palm Coast - Flagler Executive	FIN	128.325	(386) 437-7334	AWOS III
Panama City - Northwest Florida	ECP	119.975 A	(850) 235-7857	ASOS
Pensacola	PNS	121.25 A	(850) 436-4799	ASOS
Perry - Foley	FPY	118.375	(850) 838-3526	AWOS IIIP/T
Plant City	PCM	120.025	(813) 764-8259	AWOS III
Pompano Beach	PMP	120.55 A	(954) 783-3720	ASOS
Punta Gorda	PGD	135.675	(941) 639-0076	ASOS
Quincy	2J9	118.975	(850) 627-6264	AWOS IIIP/T
Sarasota - Bradenton	SRQ	124.375	(941) 355-8482	ASOS
Sebastian	X26	118.125	(772) 388-5689	AWOS IIIP/T
Sebring	SEF	119.475	(863) 655-6424	AWOS III
St. Augustine - Northeast Florida	SGJ	119.625	(904) 824-7084	AWOS IIIP/T
St. Petersburg - Albert Whitted	SPG	118.875	(727) 821-4334	ASOS
St. Petersburg - Clearwater	PIE	134.5 A	(727) 531-3456	ASOS
Stuart - Witham Field	SUA	134.475	(772) 692-7399	AWOS III
Tallahassee	TLH	119.45 A	(850) 576-3665	ASOS
Tampa - Peter O. Knight	TPF	118.925	(813) 251-6824	AWOS III
Tampa Executive	VDF	121.125	(813) 630-0924	AWOS III
Tampa International	TPA	126.45 A	(813) 873-7228	ASOS
Titusville - Arthur Dunn	X21	119.725	(321) 385-0383	AWOS III
Titusville - Space Coast Regional	TIX	120.625	(321) 567-6090	AWOS IIIP/T
Venice	VNC	119.275	(941) 486-2718	AWOS III
Vero Beach	VRB	120.575 A	(772) 978-9535	ASOS
Williston	X60	118.425	(352) 528-9949	AWOS IIIT
Winter Haven	GIF	133.675	(863) 956-2097	ASOS
Zephyrhills	ZPH	118.975	(813) 780-0031	AWOS IIIP/T

NOTE: Frequency followed by "A" denotes ATIS frequency



## Reporting Suspicious Activity on or Around an Airport

- Immediately call the nearest law enforcement authorities to report information on any suspicious activity.
- Be prepared to give as much information as possible.

### ***Avoid Placing Yourself or Others in Danger***

- Call **9-1-1** immediately for any life-threatening **EMERGENCY** situation.
- For security of General Aviation (GA) aircraft and airport operations, please call the following **AIRPORT WATCH** national, toll-free hotline number to report suspicious activity: **1-866-GA-SECURE** or **1-866-427-3287**.
- Report information indicating possible criminal activity to your local law enforcement authorities - **Police Department** of **Sheriff's Office**.
- If something highly dangerous, such as weapons or explosives, is being loaded on an aircraft; or if you have reason to believe a serious crime or an attack is about to occur, immediately call the **Florida Department of Law Enforcement** or the **Federal Bureau of Investigation**.

Florida Department of Law Enforcement FDLE Domestic Security Task Forces			
Region	Regional Area	Toll-Free Call	Local Call
Pensacola	Northwest Florida	1-800-226-8574	850-595-2100
Tallahassee	North Florida	1-800-342-0820	850-410-7640
Jacksonville	Northeast Florida	1-800-226-6481	904-360-7100
Orlando	Central Florida	1-800-226-8521	407-245-0888
Miami	Southeast Florida	1-800-226-3023	305-470-5500
Fort Myers	Southwest Florida	1-800-407-4880	239-278-7170
Tampa Bay	Tampa Bay	1-800-226-1140	813-878-7300

Federal Bureau of Investigation FBI Offices in Florida			
Division Offices	Local Call	Resident Agency	Local Call
Jacksonville Division Headquarters	904-248-7000	Daytona Beach Fort Walton Beach Gainesville Ocala Panama City Pensacola Tallahassee	386-252-0463 850-244-2422 352-372-9600 352-732-7563 850-785-8751 850-432-3476 850-224-4107
Tampa Division Headquarters	813-253-1000	Clearwater Fort Myers Lakeland Melbourne Naples Orlando Pasco/Hernando Sarasota	727-796-7055 239-337-7171 863-682-6114 321-757-6057 239-263-8225 407-875-9976 813-973-0687 941-955-3325
Miami Division Headquarters	305-944-9101	Fort Pierce Homestead Key West West Palm Beach	561-461-6142 305-248-8677 305-296-3096 561-833-7517



**Civil Air Patrol**  
U.S. Air Force Auxiliary  
Florida Wing Headquarters  
4040 Crossfield Way  
Suite 6  
Lakeland, FL 33811

**For information call:**

Phone 863-644-0172  
Fax 863-644-0180

**For emergencies call:**

AFRCC 1-800-851-3051

---

To report changes to the Florida Airport Directory, write or call:

Florida Department of Transportation  
Aviation Office  
605 Suwannee Street, MS 46  
Tallahassee, Florida 32399-0450  
Phone (850) 414-4500  
Fax (850) 414-4508

E-mail: [fdot.aviation@dot.state.fl.us](mailto:fdot.aviation@dot.state.fl.us)

Web site: [www.fdot.gov/aviation](http://www.fdot.gov/aviation)

**Please send changes and updates to the above address.**

U.S. DEPARTMENT OF TRANSPORTATION FEDERAL AVIATION ADMINISTRATION				FLIGHT PLAN				(FAA USE ONLY) <input type="checkbox"/> PILOT BRIEFING <input type="checkbox"/> VNR <input type="checkbox"/> STOPOVER				TIME STARTED		SPECIALIST INITIALS	
1. TYPE		2. AIRCRAFT IDENTIFICATION		3. AIRCRAFT TYPE / SPECIAL EQUIPMENT		4. TRUE AIRSPEED		5. DEPARTURE POINT		6. DEPARTURE TIME		7. CRUISING ALTITUDE			
VFR						KTS				PROPOSED (Z)		ACTUAL (Z)			
IFR															
DVR															
8. ROUTE OF FLIGHT															
9. DESTINATION (Name of airport and city)				10. EST. TIME ENROUTE				11. REMARKS							
				HOURS		MINUTES									
12. FUEL ON BOARD				13. ALTERNATE AIRPORT(S)				14. PILOTS NAME, ADDRESS & TELEPHONE NUMBER & AIRCRAFT HOME BASE							
HOURS		MINUTES						15. NUMBER ABOARD							
								17. DESTINATION CONTACT/TELEPHONE (OPTIONAL)							
16. COLOR OF AIRCRAFT				CIVIL AIRCRAFT PLOTS. FAR Part 91 requires you file an IFR flight plan to operate under instrument flight rules in controlled airspace. Failure to file could result in a civil penalty not to exceed \$1,000 for each violation (Section 901 of the Federal Aviation Act of 1958, as amended). Filing of a VFR flight plan is recommended as a good operating practice. See also Part 99 for requirements concerning DVFR flight plans.											







# “UNITED WE STAND” SPECIALTY LICENSE

If you work in the aviation industry, enjoy recreational flying, or are concerned about national security, you may want to consider purchasing the “United We Stand” specialty plate.

(Created by an Act of the Florida Legislature in 2002  
to support Secure Airports for Florida’s Economy.)

Revenue goes to the Department of Transportation to fund security-related aviation projects pursuant to Chapter 332, Florida Statutes and to provide training related to airport security and management.



For more information about how you can  
purchase this specialty license plate, please visit  
[www.flhsmv.gov/specialtytags/SLP.html](http://www.flhsmv.gov/specialtytags/SLP.html)