


Complimentary Copy

# 2020 FLORIDA AIRPORT DIRECTORY

A Guide to Florida's Public and Private Airports



Published by:  
The Florida Department of Transportation  
Aviation Office

**GA AIRPORT OF THE YEAR**  
VALKARIA AIRPORT

## ***HEY AVIATORS AND AVIATION ENTHUSIASTS,***



As the birthplace of commercial aviation, Florida recognizes the critical role our state and airports have played in connecting Americans, Floridians and goods to and throughout Florida.

Every trip through a Florida airport is an important one, a critical step on a journey that connects people to experiences or necessary goods to people.

The Florida Department of Transportation is thankful for the role each one of our airport employees plays in enriching the lives of their fellow citizens, making each trip memorable.

This Directory serves as a guide to Florida's gateways to the world. We hope you find it useful.

**Kevin J. Thibault, P.E.**  
*Secretary*



# INTRODUCTION

The airport data in this directory came from annual public airport inspection and licensing records, private airport registration, and data provided by airport owners and managers. In matters of navigation, landing, and other critical flight decisions, we urge you to refer to the latest information available from sources such as the:

- Aeronautical Information Manual
- National Oceanic and Atmospheric Administration
- Federal Aviation Administration Flight Service
- Chart Supplement
- Airport Operators

The Florida Department of Transportation makes no warranty, expressed or implied, as to the accuracy of information and expressly disclaims liability for the accuracy thereof.

Please address questions, requests for assistance, corrections, or changes to the address below:

Florida Department of Transportation  
Aviation Office  
605 Suwannee Street, MS 46  
Tallahassee, Florida 32399-0450  
Phone: (850) 414-4500  
Fax: (850) 414-4508  
E-mail: [michael.mcdougall@dot.state.fl.us](mailto:michael.mcdougall@dot.state.fl.us)  
Website: [www.fdot.gov/aviation](http://www.fdot.gov/aviation)

**This publication is not intended for use in flight operations.**

Cover photo courtesy of:

Valkaria Airport

# CONTENTS

<i>List of Public Airports</i> .....	<i>iv</i>
<i>Using this Directory</i> .....	<i>vi</i>
<i>List of Public Seaplane Bases</i> .....	<i>vi</i>
<b>Public Airports</b> .....	<b>1</b>
In alphabetical order by associated city	
<b>Military Airfields</b> .....	<b>130</b>
In alphabetical order by airfield name	
<b>Private Airports</b> .....	<b>131</b>
In alphabetical order by airport name	
<b>Public Community Airparks</b> .....	<b>141</b>
In alphabetical order by airpark name	
<b>Private Community Airparks</b> .....	<b>142</b>
In alphabetical order by airpark name	
<b>Private Heliports</b> .....	<b>145</b>
In alphabetical order by heliport name	
<b>Private Heliports (Hospitals)</b> .....	<b>148</b>
In alphabetical order by heliport name	
<b>Private Heliports (Services)</b> .....	<b>154</b>
In alphabetical order by heliport name	
<b>Map of Florida Counties</b> .....	<b>156</b>
<b>Florida Time Zones</b> .....	<b>157</b>
Map and conversion chart	
<b>CFASPP Steering Committee</b> .....	<b>158</b>
Continuing Florida Aviation System Planning Process	
<b>FDOT District Map</b> .....	<b>159</b>
<b>FDOT Aviation Representatives</b> .....	<b>160</b>
<b>FAA</b> .....	<b>161</b>
Flight Standards District Offices (FSDO)	
Flight Service Station (FSS)	
Map	

CONTENTS

Index of Public Airports by City ..... 163

Index of Public Airports by County ..... 167

Index of Public Airports by Airport Identifier ..... 170

Automated Weather Sites ..... 173

Airport Security ..... 175

Civil Air Patrol ..... 176

Changes and Suggestions Instructions ..... 176

Flight Plan ..... 177

# CONTENTS

## Public Airports by Airport Name

<b>A</b>	Airglades Airport	17	Fernandina Beach Municipal Airport	30
	Airport Manatee	85	Flagler Executive Airport	84
	Albert Whitted Airport	100	Flying Ten Airport	5
	Apalachicola Regional - Cleve Randolph Field	1	Fort Lauderdale Executive Airport	32
	Arcadia Municipal Airport	4	Fort Lauderdale/Hollywood International Airport	33
	Arthur Dunn Air Park	113	Fort Walton Beach Airport	72
	Avon Park Executive Airport	6	<b>G</b> Gainesville Regional Airport	37
<b>B</b>	Bartow Municipal Airport	7	George T Lewis Airport	15
	Belle Glade State Municipal Airport	8	<b>H</b> Halifax River Sea Plane Base	40
	Bob Lee Flight Strip	23	Herlong Recreational Airport	47
	Bob Sikes Airport	18	Hilliard Airpark	39
	Bob White Field	128	<b>I</b> Immokalee Regional Airport	43
	Boca Raton Airport	10	Indiantown Airport	44
	Brooksville - Tampa Bay Regional Airport	12	Inverness Airport	45
	Buchan Airport	27	<b>J</b> Jack Browns Seaplane Base	126
<b>C</b>	Calhoun County Airport	9	Jacksonville Executive At Craig Airport	48
	Carrabelle - Thompson Airport	14	Jacksonville International Airport	49
	Cecil Airport	46	<b>K</b> Key West International Airport	50
	Chalet Suzanne Air Strip	54	Keystone Airpark	51
	Clearwater Air Park	16	Kissimmee Gateway Airport	78
	Costin Airport	94	<b>L</b> La Belle Municipal Airport	52
	Cross City Airport	19	Lake City Gateway Airport	53
	Crystal River - Captain Tom Davis Field	20	Lake Wales Municipal Airport	55
<b>D</b>	Dade-Collier Training and Transition Airport	65	Lakeland Linder International Airport	56
	Daytona Beach International Airport	21	Leesburg International Airport	58
	Defuniak Springs Airport	22	<b>M</b> Marco Island Executive Airport	61
	DeLand Municipal – Sidney H Taylor Field	24	Marianna Municipal Airport	62
	Destin - Fort Walton Beach Airport / Eglin Air Force Base	117	Marion County Airport	26
	Destin Executive Airport	25	Massey Ranch Airpark	73
	Downtown Fort Lauderdale Heliport	31	Melbourne International Airport	63
<b>E</b>	Everglades Airpark	29	Merritt Island Airport	64
	Executive Airport	77	Miami Executive Airport	66
<b>F</b>	Ferguson Airport	88	Miami Homestead General Aviation Airport	42

# CONTENTS

## Public Airports by Airport Name

Miami International Airport	67	Pompano Beach Airpark	93
Miami-Opa Locka Executive Airport	69	Punta Gorda Airport	95
Miami Seaplane Base	68	<b>Q</b> Quincy Municipal Airport	97
Mid Florida at Eustis Airport	28	<b>R</b> River Ranch Resort Airport	98
<b>N</b> Naples Municipal Airport	71	<b>S</b> St George Island Airport	2
New Hibiscus Airpark	119	St Pete-Clearwater International Airport	101
New Smyrna Beach Municipal Airport	74	Sarasota / Bradenton International Airport	102
Northeast Florida Regional Airport	99	Sebastian Municipal Airport	103
Northwest Florida Beaches International Airport	87	Sebring Regional Airport	104
North Palm Beach County General Aviation Airport	122	Shell Creek Airpark	96
North Perry Airport	41	South Lakeland Airport	57
<b>O</b> Oak Tree Landing Airport	38	Southwest Florida International Airport	35
Ocala International-Jim Taylor Field	75	Space Coast Regional Airport	114
Okeechobee County Airport	76	Suwannee County Airport	59
Orlando Apopka Airport	3	<b>T</b> Tallahassee Commercial Airport	107
Orlando International Airport	79	Tallahassee International Airport	106
Orlando Sanford International Airport	80	Tampa Executive Airport	109
Ormond Beach Municipal Airport	81	Tampa International Airport	110
<b>P</b> Page Field	34	Tampa North Aero Park	111
Palatka Municipal-Lt Kay Larkin Field	83	Tavares Seaplane Base	112
Palm Beach County Glades Airport	82	The Florida Keys Marathon International Airport	60
Palm Beach County Park Airport	123	Treasure Coast International Airport	36
Palm Beach International Airport	124	Tri-County Airport	11
Pensacola International Airport	89	<b>U</b> Umatilla Municipal Airport	115
Perry-Foley Airport	90	<b>V</b> Valkaria Airport	116
Peter O Knight Airport	108	Venice Municipal Airport	118
Peter Prince Field	70	Vero Beach Regional Airport	120
Pierson Municipal Airport	91	<b>W</b> Wakulla County Airport	86
Pilot Country Airport	13	Wauchula Municipal Airport	121
Plant City Airport	92	Williston Municipal Airport	125
		Winter Haven Regional Airport	127
		Witham Field	105
		<b>Z</b> Zephyrhills Municipal Airport	129

## USING THIS DIRECTORY

### **Public Airports**

The public airports are arranged in alphabetical order by associated city and include public seaplane bases and public heliports. To find a particular airport by airport name, see the list of public airports beginning on page iii. Indexes of public airports by city, county and airport identifier begin on page 173.

### **Private Airports, Heliports and Military Airfields**

The private airports, heliports, community airparks and military airfields are listed alphabetically by airport name beginning on page 130. Private airports are for use by the owner and invited guests only.

## PUBLIC SEAPLANE BASES

<b>Name of Seaplane Base</b>	<b>Page</b>
Flagler Executive Airport	84
Halifax River Sea Plane Base	40
Jack Browns Seaplane Base	126
Miami Seaplane Base	68
Northeast Florida Regional Airport	99
Tavares Seaplane Base	112



# PUBLIC AIRPORTS

**Apalachicola / Franklin  
Apalachicola Regional-Cleve Randolph Field**

**Owner** Franklin County  
**Manager** Jason Puckett  
109 Friar Tuck Ln  
Thomasville, GA 31792

**Phone** 229-379-6228  
**E-Mail** puckpilot6@aol.com  
**Website** <https://www.franklincountyflorida.com/county-government/county-airpo>

**Fax** 850-653-9799

**Identifier** AAF  
**Latitude** 29-43.655 N  
**Longitude** 85-01.644 W  
**Elevation** 20 ft  
**From City** 2 Miles W  
**Sectional** New Orleans  
**Hi Chart** H-8G  
**Lo Chart** L-21D, 22I



Runway	Surface	Length	Width	Lighting		VGSI		
				Runway	Approach			
06/24	Conc	5,271 ft	150 ft	MIRL		P 2L /P 2L		
14/32	Conc	5,425 ft	150 ft	MIRL		P 2L /P 2L		
18/36	Conc	5,251 ft	150 ft			N/N		
Airport Remarks	See Airport Facility Directory remarks and current NOTAMS. ACTIVATE MIRL Rwy's 06–24 and 14–32—CTAF.							
ATIS	CTAF	UNICOM	GND CON	TOWER	APP CON	CLNC DEL	DEP CON	
	122.800	122.800			120.825 124.150		120.825 124.150	
WEATHER 1-800-WX-BRIEF		ASOS / AWOS			Services			
		119.925	850-653-8271	Airframe	YES	Telephone	YES	
Fixed Base Operator				Telephone	Electronics	YES	Lodging	YES
Centric Aviation				850-290-8282	Powerplant	YES	Dining	YES
					Rental Car	YES	Taxi	YES
					FUEL		100LL, Jet A	
					ATTENDED (Month/Day/Hr)		All/All/0730-2030	

## Apalachicola / Franklin St George Island Airport

**Owner** St George Plantation Owners' Association, Inc  
**Manager** Drew Robertson  
 1712 Magnolia Rd  
 Saint George Island, FL 32328

**Phone** 850-927-2312 **Fax** 850-927-3039  
**E-Mail** gmanager@sgpoa.com  
**Website** <http://www.stgeorgeplantation.com/Page/37437~697322>

**Identifier** F47  
**Latitude** 29-38.675 N  
**Longitude** 84-54.936 W  
**Elevation** 3 ft  
**From City** 8 Miles SE  
**Sectional** New Orleans  
**Hi Chart**  
**Lo Chart** L-21D, 22I



Runway	Surface	Length	Width	Lighting		VGSI	
				Runway	Approach		
14/32	Asph	3,339ft	65ft			N/N	
Airport Remarks	See Airport Facility Directory remarks and current NOTAMS. Unattended. Large birds on and in/rwy. Landing fee. RWY & Ramp open for public-use. Surrounding grounds private-use & require owner w/in property association for access.						
ATIS	CTAF	UNICOM	GND CON	TOWER	APP CON	CLNC DEL	DEP CON
122.900							
WEATHER 1-800-WX-BRIEF		ASOS / AWOS			Services		
Fixed Base Operator		Telephone		Airframe	NO	Telephone	YES
				Electronics	NO	Lodging	NO
				Powerplant	NO	Dining	NO
				Rental Car	NO	Taxi	NO
				FUEL			
				ATTENDED (Month/Day/Hr)	UNATNDD		

## Apopka / Orange Orlando Apopka Airport

**Owner** Orlando Apopka Airport Association, Inc  
**Manager** Bob Jackson  
 1321 Apopka Airport Rd, Hangar 37  
 Apopka, FL 32712

**Phone** 407-308-5904  
**E-Mail** bobj@JaxTechLLC.com  
**Website** http://flx04.org/

**Fax** 407-308-5904

**Identifier** X04  
**Latitude** 28-42.448 N  
**Longitude** 81-34.918 W  
**Elevation** 142 ft  
**From City** 4 Miles NW  
**Sectional** Jacksonville  
**Hi Chart**  
**Lo Chart** L-21D, 24F



Runway	Surface	Length	Width	Lighting		VGSI
				Runway	Approach	
15/33	Asph	3,284 ft	60ft	NSTD		P 2L / P 2L
<b>Airport Remarks</b>	See Airport Facility Directory remarks and current NOTAMS. Rwy 15/33 CLSD to touch and go lds by trans. helicopters. Steep drop off 63' from SE end and 55' off W edge of Rwy. Automated UNICOM, 3 clicks on CTAF to activate.					
<b>ATIS</b>	<b>CTAF</b>	<b>UNICOM</b>	<b>GND CON</b>	<b>TOWER</b>	<b>APP CON</b>	<b>CLNC DEL</b>
	123.050	123.050			135.300	135.300
<b>WEATHER</b> 1-800-WX-BRIEF		<b>ASOS / AWOS</b>			<b>Services</b>	
<b>Fixed Base Operator</b>		<b>Telephone</b>		<b>Airframe</b>	YES	<b>Telephone</b>
				<b>Electronics</b>	YES	<b>Lodging</b>
City of Apopka		321-662-6620		<b>Powerplant</b>	YES	<b>Dining</b>
				<b>Rental Car</b>	NO	<b>Taxi</b>
				<b>FUEL</b>	100LL, Jet A	
				<b>ATTENDED</b> (Month/Day/Hr)	JAN-DEC/ALL/0800-1800	

## Arcadia / Desoto Arcadia Municipal Airport

**Owner** City of Arcadia  
**Manager** Shelley Peacock  
PO Box 1000  
Arcadia, FL 34265

**Phone** 863-884-3083  
**E-Mail** [speacock@arcadia-fl.gov](mailto:speacock@arcadia-fl.gov)  
**Website** <http://arcadia-fl.gov/airport.php>

**Fax** 863-494-4712

**Identifier** X06  
**Latitude** 27-11.520 N  
**Longitude** 81-50.238 W  
**Elevation** 63 ft  
**From City** 1 Miles SE  
**Sectional** Miami  
**Hi Chart**  
**Lo Chart** L-21D, 23B



Runway	Surface	Length	Width	Lighting		VGSI	
				Runway	Approach		
06/24 14/32	Asph Turf	3,700ft 2,400ft	75ft 100ft	MIRL		P 2L/N N/N	
Airport Remarks	See Airport Facility Directory remarks and current NOTAMS. Parachute jumping. Aerial spraying within 5nm of airport. Clearance delivery available w/ Miami ARTCC at (305) 716-1731.						
ATIS	CTAF	UNICOM	GND CON	TOWER	APP CON	CLNC DEL	DEP CON
123.000		123.000	134.550			134.550	
WEATHER 1-800-WX-BRIEF		ASOS / AWOS			Services		
Fixed Base Operator City of Arcadia 863-494-7844				Airframe	YES	Telephone	YES
				Electronics	NO	Lodging	YES
				Powerplant	YES	Dining	NO
				Rental Car	NO	Taxi	YES
				FUEL	100LL		
				ATTENDED (Month/Day/Hr)	ALL/ALL 0900-1700		

Archer / Alachua  
Flying Ten Airport

<b>Owner</b>	Flying Ten, Inc	<b>Identifier</b>	<b>OJ8</b>
<b>Manager</b>	Walker Moran	<b>Latitude</b>	29-37.135 N
	3410 SW 154th St	<b>Longitude</b>	82-30.527 W
	Archer, FL 32618	<b>Elevation</b>	90 ft
<b>Phone</b>	305-744-8078	<b>From City</b>	5 Miles N
<b>E-Mail</b>	ccaviation@gmail.com	<b>Sectional</b>	Jacksonville
<b>Website</b>		<b>Hi Chart</b>	
		<b>Lo Chart</b>	

<b>Owner</b>	Flying Ten, Inc	<b>Identifier</b>	<b>OJ8</b>
<b>Manager</b>	Walker Moran	<b>Latitude</b>	29-37.135 N
	3410 SW 154th St	<b>Longitude</b>	82-30.527 W
	Archer, FL 32618	<b>Elevation</b>	90 ft
<b>Phone</b>	305-744-8078	<b>From City</b>	5 Miles N
<b>E-Mail</b>	ccaviation@gmail.com	<b>Sectional</b>	Jacksonville
<b>Website</b>		<b>Hi Chart</b>	
		<b>Lo Chart</b>	

<b>Owner</b>	Flying Ten, Inc	<b>Identifier</b>	<b>OJ8</b>
<b>Manager</b>	Walker Moran	<b>Latitude</b>	29-37.135 N
	3410 SW 154th St	<b>Longitude</b>	82-30.527 W
	Archer, FL 32618	<b>Elevation</b>	90 ft
<b>Phone</b>	305-744-8078	<b>From City</b>	5 Miles N
<b>E-Mail</b>	ccaviation@gmail.com	<b>Sectional</b>	Jacksonville
<b>Website</b>		<b>Hi Chart</b>	
		<b>Lo Chart</b>	



Runway	Surface	Length	Width	Lighting		VGSI
				Runway	Approach	
18/36	Turf	3,200ft	175 ft	NSTD		N/N

<b>Airport Remarks</b>	See Airport Facility Directory remarks and current NOTAMS. VFR only. Non-standard spacing of runway lights & lights are of very low intensity. Trees 95 to 125 feet from centerline on both the east and west side of the runway.
------------------------	---

ATIS	CTAF	UNICOM	GND CON	TOWER	APP CON	CLNC DEL	DEP CON
------	------	--------	------------	-------	------------	-------------	------------

122.900
---------

WEATHER 1-800-WX-BRIEF	ASOS / AWOS			Services		
			Airframe	YES	Telephone	YES
Fixed Base Operator	Telephone		Electronics	YES	Lodging	YES
			Powerplant	YES	Dining	YES
			Rental Car	NO	Taxi	NO
			FUEL			
			ATTENDED (Month/Day/Hr)	ALL MON-SAT/0800-1700		

## Avon Park / Highlands Avon Park Executive Airport

**Owner** City of Avon Park  
**Manager** Danielle Phillips  
110 E Main St  
Avon Park, FL 33825

**Phone** 863-452-4409  
**E-Mail** dphillips@avonpark.cc  
**Website** [http://avonpark.cc/departments/avon\\_park\\_executive\\_airport/index.php](http://avonpark.cc/departments/avon_park_executive_airport/index.php)

**Fax**

**Identifier** AVO  
**Latitude** 27-35.469 N  
**Longitude** 81-31.671 W  
**Elevation** 156 ft  
**From City** 2 Miles W  
**Sectional** Miami  
**Hi Chart** H-8H  
**Lo Chart** L-21D, 24F



Runway	Surface	Length	Width	Lighting		VGSI	
				Runway	Approach		
05/23	Asph	5,374 ft	100 ft	MIRL	REIL / REIL	P 4L/P 4L	
10/28	Asph	3,844 ft	75 ft	MIRL		P 4L/P 4L	
Airport Remarks	See Airport Facility Directory remarks and current NOTAMS. Parachute jumping.						
ATIS	CTAF	UNICOM	GND CON	TOWER	APP CON	CLNC DEL	DEP CON
122.800		122.800	134.550			134.550	
WEATHER		ASOS / AWOS		Services			
1-800-WX-BRIEF		118.725	863-453-4223	Airframe	YES	Telephone	YES
Fixed Base Operator			Telephone	Electronics	NO	Lodging	YES
Avon Park Executive Four Winds PPG LLC			863-453-3565 615-651-0919	Powerplant	YES	Dining	YES
				Rental Car	NO	Taxi	NO
				FUEL		100LL, Jet A	
				ATTENDED (Month/Day/Hr)		ALL/ALL 0730-1730	

## Bartow / Polk Bartow Executive Airport

**Owner** Bartow Municipal Airport Development Authority  
**Manager** Terry Beacham  
 5993 Airport Blvd  
 Bartow, FL 33830

**Phone** 863-533-1195 **Fax** 863-533-5968  
**E-Mail** terry@bartow-airport.com  
**Website** https://bartow-airport.com/

**Identifier** BOW  
**Latitude** 27-56.602 N  
**Longitude** 81-47.007 W  
**Elevation** 125 ft  
**From City** 4 Miles NE  
**Sectional** Miami  
**Hi Chart** H-8H  
**Lo Chart** L-21D, 24F



Runway	Surface	Length	Width	Lighting		VGSI
				Runway	Approach	
05/23	Asph	5,000 ft	100 ft	MIRL	REIL / REIL	P 4L/P 4L
09L/27R	Asph	5,000 ft	150 ft	MIRL	REIL / REIL	P 4L/P 4L
09R/27L	Asph/Conc	4,400 ft	150 ft			N/N

<b>Airport Remarks</b>	See Airport Facility Directory remarks and current NOTAMS. Overhead p-lines in t-hanger area. Unattended Easter, Thanksgiving, & Christmas. 100LL available 24hrs w/ credit card.						
------------------------	---	--	--	--	--	--	--

ATIS	CTAF	UNICOM	GND CON	TOWER	APP CON	CLNC DEL	DEP CON
123.775	121.200	122.950	121.900	121.200	120.650 119.900		120.650 119.900

WEATHER 1-800-WX-BRIEF	ASOS / AWOS		Services			
	123.775	863-533-9004	Airframe	YES	Telephone	YES
Fixed Base Operator			Electronics	YES	Lodging	YES
Bartow Flying Service			Powerplant	YES	Dining	YES
			Rental Car	YES	Taxi	YES
			FUEL	100LL, Jet A		
			ATTENDED (Month/Day/Hr)	ALL/ALL 0730-1730		

**Belle Glade / Palm Beach  
Belle Glade State Municipal Airport**

**Owner** City of Belle Glade  
**Manager** Larry Tibbs  
 110 Dr Martin Luther King, Jr Blvd W  
 Belle Glade, FL 33430

**Phone** 561-992-1610  
**E-Mail** ltibbs@belleglade-fl.com  
**Website**

**Fax**

**Identifier** X10  
**Latitude** 26-41.891 N  
**Longitude** 80-39.615 W  
**Elevation** 14 ft  
**From City** 1 Miles NE  
**Sectional** Miami  
**Hi Chart**  
**Lo Chart** L-23C



Runway	Surface	Length	Width	Lighting		VGSI
				Runway	Approach	
09/27	Asph	3,450 ft	60 ft			N/A
<b>Airport Remarks</b>	See Airport Facility Directory remarks and current NOTAMS. VFR only. Rwy 09 night landings not advised due to unlighted power lines in approach. Extensive crop dusting operations.					
<b>ATIS</b>	<b>CTAF</b>	<b>UNICOM</b>	<b>GND CON</b>	<b>TOWER</b>	<b>APP CON</b>	<b>CLNC DEL</b>
122.900						
<b>WEATHER</b> 1-800-WX-BRIEF		<b>ASOS / AWOS</b>		<b>Services</b>		
				<b>Airframe</b>	NO	<b>Telephone</b> NO
<b>Fixed Base Operator</b>		<b>Telephone</b>		<b>Electronics</b>	NO	<b>Lodging</b> YES
				<b>Powerplant</b>	NO	<b>Dining</b> YES
				<b>Rental Car</b>	NO	<b>Taxi</b> NO
				<b>FUEL</b>		
				<b>ATTENDED</b> (Month/Day/Hr)	UNATNDD	

## Blountstown / Calhoun Calhoun County Airport

**Owner** Calhoun County  
**Manager** John M Davis  
16701 NW Agri Park Rd  
Altha, FL 32421

**Phone** 850-227-4126  
**E-Mail** chipolatimber@yahoo.com  
**Website** <https://calhouncountygov.com/departments/#other-departments>

**Fax**

**Identifier** F95  
**Latitude** 30-29.293 N  
**Longitude** 85-06.829 W  
**Elevation** 118 ft  
**From City** 5 Miles NW  
**Sectional** New Orleans  
**Hi Chart**  
**Lo Chart** L-21C



Runway	Surface	Length	Width	Lighting		VGSI
				Runway	Approach	
18/36	Asph	3,738 ft	75 ft	MIRL		P 2L / P 2L
<b>Airport Remarks</b>	See Airport Facility Directory remarks current NOTAMS.					
<b>ATIS</b>	<b>CTAF</b>	<b>UNICOM</b>	<b>GND CON</b>	<b>TOWER</b>	<b>APP CON</b>	<b>CLNC DEL</b>
122.900						
<b>WEATHER</b> 1-800-WX-BRIEF		<b>ASOS / AWOS</b>		<b>Services</b>		
		119.350	850-674-1347	<b>Airframe</b>	YES	<b>Telephone</b> YES
<b>Fixed Base Operator</b>		<b>Telephone</b> Calhoun County Airport 850-674-2499		<b>Electronics</b>	NO	<b>Lodging</b> NO
				<b>Powerplant</b>	YES	<b>Dining</b> NO
				<b>Rental Car</b>	NO	<b>Taxi</b> NO
				<b>FUEL</b>	100LL, Jet A	
				<b>ATTENDED</b> (Month/Day/Hr)	UNATNDD	

## Boca Raton / Palm Beach Boca Raton Airport

**Owner** Boca Raton Airport Authority  
**Manager** Clara Bennett  
 903 NW 35th St  
 Boca Raton, FL 33431

**Phone** 561-325-5199 x211  
**E-Mail** clara@bocaairport.com  
**Website** https://bocaairport.com/

**Fax** 561-391-2238

**Identifier** BCT  
**Latitude** 26-22.709 N  
**Longitude** 80-06.462 W  
**Elevation** 13 ft  
**From City** 2 Miles NW  
**Sectional** Miami  
**Hi Chart** H-81  
**Lo Chart** L-23C



Runway	Surface	Length	Width	Lighting		VGSI		
				Runway	Approach			
05/23	Asph	6,276 ft	150 ft	MIRL	REIL / REIL	P 4R / P 4L		
Airport Remarks	See Airport Facility Directory remarks and current NOTAMS. Right traffic Rwy 23. Birds on & in vicinity of airport. Noise abatement procedures. US Customs user fee facility. Aircraft parking limited during VIP TFR periods, contact FBO's for reservations.							
ATIS	CTAF	UNICOM	GND CON	TOWER	APP CON	CLNC DEL	DEP CON	
121.125	118.425		121.800	118.425	125.200	121.800 127.350	125.200	
WEATHER		ASOS / AWOS			Services			
1-800-WX-BRIEF		121.125	561-391-2696	Airframe	YES	Telephone	YES	
Fixed Base Operator				Telephone	Electronics	YES	Lodging	YES
Atlantic Aviation Signature Flight Support				561-368-1110 561-955-9556	Powerplant	YES	Dining	YES
					Rental Car	YES	Taxi	YES
					FUEL	100LL, Jet A		
				ATTENDED (Month/Day/Hr)	ALL/ALL/ALL			

## Bonifay / Holmes Tri-County Airport

**Owner** Tri-County Airport Authority  
**Manager** Mark Wilson  
 1983 Tri-County Airport Rd  
 Bonifay, FL 32425

**Phone** 850-547-6519  
**E-Mail** tricountyairport@outlook.com  
**Website** https://www.tricountyairportfl.com/

**Fax**

**Identifier** 1J0  
**Latitude** 30-50.747 N  
**Longitude** 85-36.083 W  
**Elevation** 85 ft  
**From City** 6 Miles NE  
**Sectional** New Orleans  
**Hi Chart**  
**Lo Chart** L-21C, 22I



Runway	Surface	Length	Width	Lighting		VGSI		
				Runway	Approach			
01/19	Asph	5,398ft	75ft	MIRL		P 2L/P 2L		
Airport Remarks	See Airport Facility Directory remarks and current NOTAMS. Extensive military helicopter operations daylight hours. Alligators & deer occasionally on runway. Rwy 01 has beaver pond first 500 ft W side.							
ATIS	CTAF	UNICOM	GND CON	TOWER	APP CON	CLNC DEL	DEP CON	
	122.800	122.800			133.750 134.300		133.750 134.300	
WEATHER 1-800-WX-BRIEF		ASOS / AWOS			Services			
				Airframe	YES	Telephone	YES	
Fixed Base Operator				Telephone	Electronics	NO	Lodging	YES
Tri County Airport Authority				850-547-6519	Powerplant	NO	Dining	YES
					Rental Car	NO	Taxi	YES
					FUEL	100LL, Jet A		
				ATTENDED (Month/Day/Hr)	ALL/ALL 0900-1800			

## Brooksville / Hernando Brooksville - Tampa Bay Regional Airport

**Owner** Hernando County BOCC  
**Manager** Kevin Daugherty AAE  
15800 Flight Path Dr  
Brooksville, FL 34604-6991

**Phone** 352-754-4061  
**E-Mail** kdaugherty@flybkv.com  
**Website** http://www.flybkv.com/

**Fax** 352-799-1711

**Identifier** BKV  
**Latitude** 28-28.416 N  
**Longitude** 82-27.325 W  
**Elevation** 76 ft  
**From City** 6 Miles SW  
**Sectional** Jacksonville  
**Hi Chart** H-8H  
**Lo Chart** L-21D, 24F



Runway	Surface	Length	Width	Lighting		VGSI	
				Runway	Approach		
03/21	Conc	5,014 ft	150 ft	MIRL		P 4L /P 4L	
09/27	Conc	7,001 ft	150 ft	MIRL	MALSR /	P 4L /P 4L	
Airport Remarks	See Airport Facility Directory remarks and current NOTAMS. Use Caution: Wildlife on and in vicinity of airport.						
ATIS	CTAF	UNICOM	GND CON	TOWER	APP CON	CLNC DEL	DEP CON
118.550		123.000	121.400	118.550	125.300 119.900	119.125	125.300 119.900
WEATHER 1-800-WX-BRIEF		ASOS / AWOS 134.725 352-799-5881			Services		
Fixed Base Operator American Aviation 352-796-5173				Airframe	YES	Telephone	YES
				Electronics	YES	Lodging	YES
				Powerplant	YES	Dining	YES
				Rental Car	YES	Taxi	YES
				FUEL	100LL, Jet A		
				ATTENDED (Month/Day/Hr)	ALL/ALL 0700-1800		

## Brooksville / Pasco Pilot Country Airport

**Owner** Pilot Country Airport X05, LLC  
**Manager** Madison Shaffer  
 11500 Pilot Country Dr  
 Spring Hill, FL 34610-7914

**Phone** 813-235-9000 **Fax**  
**E-Mail** pilotcountryx05@icloud.com  
**Website** <https://www.facebook.com/pages/Pilot-Country-Airport/1507034749414>

**Identifier** X05  
**Latitude** 28-19.817 N  
**Longitude** 82-29.789 W  
**Elevation** 80 ft  
**From City** 13 Miles S  
**Sectional** Jacksonville  
**Hi Chart**  
**Lo Chart** L-21D, 24F



Runway	Surface	Length	Width	Lighting		VGSI	
				Runway	Approach		
18/36	Asph	3,160ft	75ft	LIRL		N/N	
Airport Remarks	See Airport Facility Directory remarks and current NOTAMS. Birds in vicinity of RWY. Fuel available 24hrs with credit card. Clearance delivery available with Jacksonville ARTCC at (904) 845-1592.						
ATIS	CTAF	UNICOM	GND CON	TOWER	APP CON	CLNC DEL	DEP CON
122.800		122.800					
WEATHER 1-800-WX-BRIEF		ASOS / AWOS			Services		
				Airframe	NO	Telephone	YES
Fixed Base Operator				Electronics	NO	Lodging	NO
Pilot Country Airport LLC				Powerplant	NO	Dining	NO
				Rental Car	NO	Taxi	YES
				FUEL		100LL	
				ATTENDED (Month/Day/Hr)	ALL/ALL 0800-1730		

**Carrabelle / Franklin  
Carrabelle - Thompson Airport**

**Owner** City of Carrabelle  
**Manager** Courtney Millender Dempsey  
1001 Gray Av  
Carrabelle, FL 32322

**Phone** 850-697-2727 x104 **Fax** 850-697-3156  
**E-Mail** citycbel@gtcom.net  
**Website** <http://www.mycarrabelle.com/departments/carrabelle-airport/>

**Identifier** X13  
**Latitude** 29-50.520 N  
**Longitude** 84-42.067 W  
**Elevation** 20 ft  
**From City** 3 Miles W  
**Sectional** Jacksonville  
**Hi Chart**  
**Lo Chart** L-21D, 22I



Runway	Surface	Length	Width	Lighting		VGSI
				Runway	Approach	
05/23	Asph	4,000 ft	75 ft	MIRL		P 2L /P 2L
<b>Airport Remarks</b>	See Airport Facility Directory remarks and current NOTAMS. Activate runway lights using CTAF.					
<b>ATIS</b>	<b>CTAF</b>	<b>UNICOM</b>	<b>GND CON</b>	<b>TOWER</b>	<b>APP CON</b>	<b>CLNC DEL</b>
122.900						
<b>WEATHER</b> 1-800-WX-BRIEF		<b>ASOS / AWOS</b>		<b>Services</b>		
				<b>Airframe</b>	NO	<b>Telephone</b> YES
<b>Fixed Base Operator</b>		<b>Telephone</b>		<b>Electronics</b>	NO	<b>Lodging</b> YES
				<b>Powerplant</b>	NO	<b>Dining</b> YES
City of Carrabelle		850-697-3618		<b>Rental Car</b>	NO	<b>Taxi</b> NO
				<b>FUEL</b>	100LL	
				<b>ATTENDED</b> (Month/Day/Hr)	UNATNDD	

# Cedar Key / Levy George T Lewis Airport

**Owner** Levy County  
**Manager** Wilbur Dean  
PO Box 310  
Bronson, FL 32621

**Phone** 352-486-5218  
**E-Mail** dean-wilbur@levycounty.org  
**Website** <http://www.cedarkeyairport.org/>

**Fax** 352-486-5167

**Identifier** CDK  
**Latitude** 29-08.055 N  
**Longitude** 83-03.028 W  
**Elevation** 11 ft  
**From City** 1 Miles W  
**Sectional** Jacksonville  
**Hi Chart**  
**Lo Chart**



Runway	Surface	Length	Width	Lighting		VGSI	
				Runway	Approach		
05/23	Asph	2,305ft	75ft	MIRL	REIL / REIL	N/N	
Airport Remarks	See Airport Facility Directory remarks and current NOTAMS. Seagulls on runway. Airport lights unreliable. Clearance delivery available with Jacksonville ARTCC at (904) 845-1592.						
ATIS	CTAF	UNICOM	GND CON	TOWER	APP CON	CLNC DEL	DEP CON
122.900							
WEATHER 1-800-WX-BRIEF		ASOS / AWOS			Services		
				Airframe	YES	Telephone	NO
Fixed Base Operator				Electronics	NO	Lodging	YES
				Powerplant	YES	Dining	YES
				Rental Car	NO	Taxi	YES
				FUEL			
				ATTENDED (Month/Day/Hr)	UNATNDD		

## Clearwater / Pinellas Clearwater Air Park

**Owner** City of Clearwater  
**Manager** Michael MacDonald  
25 Causeway Blvd  
Clearwater, FL 33767

**Phone** 727-224-7005 **Fax** 727-462-6957  
**E-Mail** michael.macdonald@myClearwater.  
**Website** <https://www.myclearwater.com/government/city-departments/marine-air>

**Identifier** CLW  
**Latitude** 27-58.633 N  
**Longitude** 82-45.543 W  
**Elevation** 71 ft  
**From City** 3 Miles NE  
**Sectional** Miami  
**Hi Chart**  
**Lo Chart** L-21D, 24F



Runway	Surface	Length	Width	Lighting		VGSI	
				Runway	Approach		
16/34	Asph	4,108ft	75ft	MIRL		V4L/V4R	
Airport Remarks	See Airport Facility Directory remarks and current NOTAMS. Right traffic Rwy 34. Full stop landings only. Landings & take-off's permitted 0700-2300L. Noise abatement procedures. Clearance delivery available with Tampa approach (813) 878-2528.						
ATIS	CTAF	UNICOM	GND CON	TOWER	APP CON	CLNC DEL	DEP CON
123.000		123.000		125.300		125.300	
WEATHER 1-800-WX-BRIEF		ASOS / AWOS 119.225      727-449-2184		Services			
Fixed Base Operator  Clearwater Air Park, Inc  727-443-3433				Airframe	YES	Telephone	YES
				Electronics	NO	Lodging	YES
				Powerplant	YES	Dining	YES
				Rental Car	YES	Taxi	YES
				FUEL	100LL, Jet A		
				ATTENDED (Month/Day/Hr)	ALL/ALL 0700-1900		

## Clewiston / Hendry Airglades Airport

**Owner** Hendry County  
**Manager** Frederick C Ford  
 1090 Airglades Blvd  
 Clewiston, FL 33440

**Phone** 239-240-6345 **Fax**  
**E-Mail** ford@airgladesairport.com  
**Website** http://www.hendryfla.net/agencies\_and\_departments.php

**Identifier** 2IS  
**Latitude** 26-44.521 N  
**Longitude** 81-02.987 W  
**Elevation** 20 ft  
**From City** 5 Miles W  
**Sectional** Miami  
**Hi Chart** H-8H  
**Lo Chart** L-23C



Runway	Surface	Length	Width	Lighting		VGSI	
				Runway	Approach		
13/31	Asph	5,901 ft	75ft	MIRL		P 2L/P 2L	
Airport Remarks	See Airport Facility Directory remarks and current NOTAMS. Right traffic Rwy 13. Parachute jumping. Clearance delivery available with Miami ARTCC at (305) 716-1731.						
ATIS	CTAF	UNICOM	GND CON	TOWER	APP CON	CLNC DEL	DEP CON
	123.050	123.050			132.450		132.450
WEATHER 1-800-WX-BRIEF		ASOS / AWOS 124.175 863-983-7020			Services		
Fixed Base Operator  Hendry County  239-220-6405				Airframe	YES	Telephone	YES
				Electronics	NO	Lodging	YES
				Powerplant	YES	Dining	YES
				Rental Car	NO	Taxi	NO
				FUEL	100LL, Jet A		
				ATTENDED (Month/Day/Hr)	ALL/ALL/ALL		

## Crestview / Okaloosa Bob Sikes Airport

**Owner** Okaloosa County  
**Manager** Tracy Stage  
 Destin - Fort Walton Beach Airport  
 1701 SR 85 N  
 Eglin AFB, FL 32542-1498  
**Phone** 850-651-7160 x4  
**E-Mail** tstage@myokaloosa.com  
**Website** https://www.flycew.com/

**Fax** 850-651-7164

**Identifier** CEW  
**Latitude** 30-46.730 N  
**Longitude** 86-31.327 W  
**Elevation** 213 ft  
**From City** 3 Miles NE  
**Sectional** New Orleans  
**Hi Chart** H-6K , 8G  
**Lo Chart** L-21C , 22H



Runway	Surface	Length	Width	Lighting		VGSI	
				Runway	Approach		
17/35	Asph	8,004 ft	150 ft	MIRL		V4R /V4R	
Airport Remarks	See Airport Facility Directory remarks and current NOTAMS. Airport used by military for flight test & training. Extensive VFR military student instrument training in all quadrants of CEW nav aids, monitor 122.95. Noise abatement procedures.						
ATIS	CTAF	UNICOM	GND CON	TOWER	APP CON	CLNC DEL	DEP CON
119.275	122.950	122.950			124.050		124.050
WEATHER 1-800-WX-BRIEF		ASOS / AWOS 119.275 850-682-1237			Services		
Fixed Base Operator Emerald Coast Aviation 850-398-6749				Airframe	YES	Telephone	YES
				Electronics	NO	Lodging	YES
				Powerplant	YES	Dining	YES
				Rental Car	YES	Taxi	YES
				FUEL	100LL, Jet A, Jet A1+		
				ATTENDED (Month/Day/Hr)	ALL/ALL/ALL		

## Cross City / Dixie Cross City Airport

**Owner** Dixie County  
**Manager** Clint Beauchamp  
 508 NE 241st St  
 Cross City, FL 32628

**Phone** 352-498-6656  
**E-Mail** clint.beauchamp@andersoncolumbi  
**Website** http://visitdixie.com/airport.php

**Fax** 352-498-6654

**Identifier** CTY  
**Latitude** 29-38.067 N  
**Longitude** 83-06.333 W  
**Elevation** 42 ft  
**From City** 1 Miles E  
**Sectional** Jacksonville  
**Hi Chart** H-8G  
**Lo Chart** L-21D, 24G



Runway	Surface	Length	Width	Lighting		VGSI
				Runway	Approach	
04/22	Asph	5,005 ft	75ft	MIRL		P 2L/P 2L
13/31	Asph/Conc	5,001 ft	100 ft	MIRL	REIL / REIL	P 2L/P 2L
<b>Airport Remarks</b>	See Airport Facility Directory remarks and current NOTAMS. Runway 04/22 has trees in transition surface northwest. Activate runway lights using CTAF.					
<b>ATIS</b>	<b>CTAF</b>	<b>UNICOM</b>	<b>GND CON</b>	<b>TOWER</b>	<b>APP CON</b>	<b>CLNC DEL</b>
	122.800	122.800			127.800	127.800
<b>WEATHER</b> 1-800-WX-BRIEF	<b>ASOS / AWOS</b>				<b>Services</b>	
	120.775	352-498-0221		<b>Airframe</b>	YES	<b>Telephone</b> YES
<b>Fixed Base Operator</b>			<b>Telephone</b>	<b>Electronics</b>	NO	<b>Lodging</b> YES
				<b>Powerplant</b>	YES	<b>Dining</b> YES
Dixie Aviation Services			352-498-6656	<b>Rental Car</b>	YES	<b>Taxi</b> NO
				<b>FUEL</b>	100LL, Jet A	
				<b>ATTENDED</b> (Month/Day/Hr)	ALL/ALL 0800-1800	

**Crystal River / Citrus**  
**Crystal River - Captain Tom Davis Field**

**Owner** Citrus County  
**Manager** Quincy D Wylupek  
 3600 W Sovereign Path, Ste 241  
 Lecanto, FL 34461

**Phone** 352-527-5488 **Fax** 352-527-5482  
**E-Mail** quincy.wylupek@citrusbocc.com  
**Website** <https://www.citrusbocc.com/pubworks/engineering/aviation/cr-airport/cr>

**Identifier** CGC  
**Latitude** 28-52.037 N  
**Longitude** 82-34.278 W  
**Elevation** 9 ft  
**From City** 3 Miles S  
**Sectional** Jacksonville  
**Hi Chart**  
**Lo Chart** L-21D, 24F



Runway	Surface	Length	Width	Lighting		VGSI
				Runway	Approach	
09/27	Asph	4,557 ft	75ft	MIRL	REIL / REIL	P 2L/P 2R
18/36	Turf	2,666 ft	100 ft			N/N
<b>Airport Remarks</b>	See Airport Facility Directory remarks and current NOTAMS. Aerobatic activity along N side of Rwy 09/27 and 4 nm SW of airport. Glider operations within 25 nm. Jax center for clearance delivery at (904)845-1592.					
<b>ATIS</b>	<b>CTAF</b>	<b>UNICOM</b>	<b>GND CON</b>	<b>TOWER</b>	<b>APP CON</b>	<b>CLNC DEL</b>
	122.725	122.725			118.600	118.600
<b>WEATHER</b>	<b>ASOS / AWOS</b>		<b>Services</b>			
1-800-WX-BRIEF	118.325	352-563-6600	<b>Airframe</b>	YES	<b>Telephone</b>	YES
<b>Fixed Base Operator</b>			<b>Electronics</b>	NO	<b>Lodging</b>	YES
			<b>Powerplant</b>	YES	<b>Dining</b>	YES
Crystal Aero Group			<b>Rental Car</b>	YES	<b>Taxi</b>	YES
			<b>FUEL</b>	100LL, Jet A		
			<b>ATTENDED</b> (Month/Day/Hr)	ALL/ALL 0700-1900		


## Daytona Beach / Volusia Daytona Beach International Airport

**Owner** Volusia County  
**Manager** Frederick B Karl  
 700 Catalina Dr, Ste 300  
 Daytona Beach, FL 32114-3846

**Phone** 386-248-8030 x18319  
**E-Mail** rkarl@volusia.org  
**Website** http://www.flydaytonafirst.com/

**Fax** 386-248-8038

**Identifier** DAB  
**Latitude** 29-10.795 N  
**Longitude** 81-03.483 W  
**Elevation** 34 ft  
**From City** 3 Miles SW  
**Sectional** Jacksonville  
**Hi Chart** H-8H  
**Lo Chart** L-21D, 24G



Runway	Surface	Length	Width	Lighting		VGSI
				Runway	Approach	
07L/25R	Asph/Conc	10,500ft	150ft	HIRL	MALSR / MALSR	N/P 4L
07R/25L	Asph	3,195ft	100ft	MIRL	REIL / REIL	
16/34	Asph	6,001ft	150ft	MIRL	REIL / REIL	P 4L/P 4L

<b>Airport Remarks</b>	See Airport Facility Directory remarks and current NOTAMS. Right traffic Rwy 7R & 25R. Extensive flight training on & in vicinity of airport. Heavy migratory bird activity on & in vicinity of airport. Noise abatement procedures. Weight restrictions for TWY E & P.						
------------------------	---	--	--	--	--	--	--

ATIS	CTAF	UNICOM	GND CON	TOWER	APP CON	CLNC DEL	DEP CON
132.875		122.950	121.900	120.700 118.100	125.800 118.850	119.300	123.900 127.075

WEATHER 1-800-WX-BRIEF	ASOS / AWOS		Services			
	132.875	386-253-7469	Airframe	YES	Telephone	YES
Fixed Base Operator			Electronics	YES	Lodging	NO
			Powerplant	YES	Dining	YES
Shellair Aviation Services ATP Jet Center Yelvington Jet Aviation Inc			Rental Car	YES	Taxi	YES
			FUEL	100LL, Jet A		
			ATTENDED (Month/Day/Hr)	ALL/ALL/ALL		

## Defuniak Springs / Walton Defuniak Springs Airport

**Owner** City of Defuniak Springs  
**Manager** Matthew L Overton ME  
 PO Box 685  
 Defuniak Springs, FL 32435

**Phone** 850-892-2000 **Fax**  
**E-Mail** [airportdirector@defuniaksprings.net](mailto:airportdirector@defuniaksprings.net)  
**Website** <https://www.defuniaksprings.net/936/Airport>

**Identifier** 54J  
**Latitude** 30-43.878 N  
**Longitude** 86-09.227 W  
**Elevation** 289 ft  
**From City** 2 Miles W  
**Sectional** New Orleans  
**Hi Chart**  
**Lo Chart** L-21C, 22H



Runway	Surface	Length	Width	Lighting		VGSI	
				Runway	Approach		
09/27 18/36	Asph Dirt	4,146ft 2,700ft	60ft 60ft	MIRL		P 2L /P 2L N/N	
Airport Remarks	See Airport Facility Directory remarks and current NOTAMS. Trees obstructing line of sight between thresholds. Fuel available 24 hours with credit card.						
ATIS	CTAF	UNICOM	GND CON	TOWER	APP CON	CLNC DEL	DEP CON
123.050		123.050		124.050		124.050	
WEATHER 1-800-WX-BRIEF		ASOS / AWOS 118.725      850-892-0147				Services	
Fixed Base Operator City of Defuniak Springs  Telephone 850-892-2000				Airframe	YES	Telephone	YES
				Electronics	YES	Lodging	YES
				Powerplant	YES	Dining	YES
				Rental Car	YES	Taxi	YES
				FUEL	100LL, Jet A1+		
				ATTENDED (Month/Day/Hr)	ALL/ALL 0800-1800		

# DeLand / Volusia Bob Lee Flight Strip

**Owner** Walker Landing, LLC  
**Manager** Steven Saunders  
 4111 Bob Lee Airport Rd  
 DeLand, FL 32724

**Phone** 541-999-9877  
**E-Mail** walkerlandingdeland@gmail.com  
**Website**

**Fax**

**Identifier** 1J6  
**Latitude** 29-06.266 N  
**Longitude** 81-18.821 W  
**Elevation** 94 ft  
**From City** 4 Miles N  
**Sectional** Jacksonville  
**Hi Chart**  
**Lo Chart**



Runway	Surface	Length	Width	Lighting		VGSI	
				Runway	Approach		
09/27	Turf	3,300ft	120ft			N/N	
Airport Remarks	See Airport Facility Directory remarks and current NOTAMS. Right traffic Rwy 27. Ultralight activity on & in vicinity of airport.						
ATIS	CTAF	UNICOM	GND CON	TOWER	APP CON	CLNC DEL	DEP CON
122.800		122.800					
WEATHER 1-800-WX-BRIEF		ASOS / AWOS			Services		
Fixed Base Operator		Telephone		Airframe	YES	Telephone	NO
				Electronics	NO	Lodging	NO
				Powerplant	YES	Dining	NO
				Rental Car	NO	Taxi	YES
				FUEL			
				ATTENDED (Month/Day/Hr)	UNATNDD		

**DeLand / Volusia**  
**DeLand Municipal - Sidney H Taylor Field**

**Owner** City of DeLand  
**Manager** John Eiff  
 1000 Flightline Blvd  
 DeLand, FL 32724

**Phone** 386-626-7240  
**E-Mail** Eiffj@deland.org  
**Website** http://www.delandairport.com/

**Fax**

**Identifier** DED  
**Latitude** 29-04.019 N  
**Longitude** 81-17.037 W  
**Elevation** 79 ft  
**From City** 3 Miles NE  
**Sectional** Jacksonville  
**Hi Chart** H-8H  
**Lo Chart** L-21D, 24F



Runway	Surface	Length	Width	Lighting		VGSI	
				Runway	Approach		
05/23	Asph	4,301 ft	75ft	MIRL		P 2L / P 2L	
12/30	Asph	6,001 ft	100ft	HIRL	REIL / REIL	P 2L / P 4L	
Airport Remarks	See Airport Facility Directory remarks and current NOTAMS. Extensive parachute & flight training ops. Avoid overflying during jump ops. Noise abatement procedures. Calm wind Runway 05. Restaurant on airport. Clearance delivery w/ Daytona Beach (386) 226-3939.						
ATIS	CTAF	UNICOM	GND CON	TOWER	APP CON	CLNC DEL	DEP CON
123.075		123.075		125.350		125.350	
WEATHER 1-800-WX-BRIEF		ASOS / AWOS			Services		
		119.575	386-740-5811	Airframe	YES	Telephone	YES
Fixed Base Operator Telephone				Electronics	NO	Lodging	YES
DeLand Aviation, LLC 386-740-1955				Powerplant	YES	Dining	YES
				Rental Car	YES	Taxi	YES
				FUEL	100LL, Jet A		
				ATTENDED (Month/Day/Hr)	ALL/ALL0730-1800		

## Destin / Okaloosa Destin Executive Airport

**Owner** Okaloosa County  
**Manager** Tracy Stage  
 Destin - Fort Walton Beach Airport  
 1701 SR 85 N  
 Eglin AFB, FL 32542-1498  
**Phone** 850-651-7160 x4  
**E-Mail** tstage@myokaloosa.com  
**Website** https://www.flydts.com/

**Fax** 850-651-7164

**Identifier** DTS  
**Latitude** 30-24.003 N  
**Longitude** 86-28.288 W  
**Elevation** 23 ft  
**From City** 1 Miles E  
**Sectional** New Orleans  
**Hi Chart** H-8G  
**Lo Chart** L-21C, 22H



Runway	Surface	Length	Width	Lighting		VGSI	
				Runway	Approach		
14/32	Asph	5,001 ft	100 ft	MIRL		P 4L/P 4L	
Airport Remarks	See Airport Facility Directory remarks and current NOTAMS. Exercise extreme vigilance due to close proximity to Eglin AFB located 6 nm NW of airport. ATC Tower now in operation 0600 to 2000L. Parasailing and Banner towing within 5NM of airport.						
ATIS	CTAF	UNICOM	GND CON	TOWER	APP CON	CLNC DEL	DEP CON
133.925	118.450	123.075	121.600	118.450	132.100	127.700	132.100
WEATHER 1-800-WX-BRIEF		ASOS / AWOS 133.925 850-654-7128			Services		
Fixed Base Operator Telephone Lynx South FBO Network - Destin 850-837-6135 Lynx North FBO-Destin 850-424-6890				Airframe	YES	Telephone	YES
				Electronics	YES	Lodging	YES
				Powerplant	YES	Dining	YES
				Rental Car	YES	Taxi	YES
				FUEL	100LL, Jet A, Jet A1+		
				ATTENDED (Month/Day/Hr)	ALL/ALL 0700-2000		

## Dunnellon / Marion Marion County Airport

**Owner** Dunnellon Airport Authority  
**Manager** Mike Grawe  
 14968 SW 110th St  
 Dunnellon, FL 34432

**Phone** 352-572-2101  
**E-Mail** mike.grawe@marioncountyfl.org  
**Website** <https://www.marioncountyfl.org/departments-agencies/departments-a-r>

**Fax**

**Identifier** X35  
**Latitude** 29-03.707 N  
**Longitude** 82-22.595 W  
**Elevation** 65 ft  
**From City** 4 Miles E  
**Sectional** Jacksonville  
**Hi Chart** H-8H  
**Lo Chart** L-21D, 24F



Runway	Surface	Length	Width	Lighting		VGSI		
				Runway	Approach			
05/23 10/28	Asph/Conc Asph	5,000ft 4,702ft	100ft 60ft	MIRL MIRL		P 2L /P 2L N /N		
Airport Remarks	See Airport Facility Directory remarks and current NOTAMS. Credit Card Fuel AVBL 24hrs. Airport administration staff on call: (352) 465-8545. Clearance delivery available w/ Jacksonville Center at (904) 845-1592.							
ATIS	CTAF	UNICOM	GND CON	TOWER	APP CON	CLNC DEL	DEP CON	
122.800		122.800	118.600			118.600		
WEATHER 1-800-WX-BRIEF		ASOS / AWOS			Services			
				Airframe	YES	Telephone	YES	
Fixed Base Operator				Telephone	Electronics	YES	Lodging	YES
Marion County				352-465-8545	Powerplant	YES	Dining	YES
					Rental Car	YES	Taxi	YES
					FUEL	100LL, Jet A		
					ATTENDED (Month/Day/Hr)	ALL/MON-FRI/0800-1700		

## Englewood / Sarasota Buchan Airport

**Owner** Sarasota County  
**Manager** Gary W Spraggins FPEM  
 Sarasota County Public Works  
 1001 Sarasota Center Blvd  
 Sarasota, FL 34240-7840  
**Phone** 941-650-3306 **Fax** 941-841-0992  
**E-Mail** Gspraggi@scgov.net  
**Website** <https://www.scgov.net/Home/ShowDocument?id=1366>

**Identifier** X36  
**Latitude** 26-59.387 N  
**Longitude** 82-22.389 W  
**Elevation** 15 ft  
**From City** 2 Miles NW  
**Sectional** Miami  
**Hi Chart**  
**Lo Chart**



Runway	Surface	Length	Width	Lighting		VGSI			
				Runway	Approach				
12/30	Turf	2,480ft	120ft			N/N			
Airport Remarks	See Airport Facility Directory remarks and current NOTAMS. Parachute jumping. Ultralight activity on & in vicinity of airport. Runway 12/30 Rough & bare in spots. Clearance delivery available w/ Ft. Myers (239) 768-1377 or Miami (305) 716-1731.								
ATIS	CTAF	UNICOM	GND CON	TOWER	APP CON	CLNC DEL	DEP CON		
122.900									
WEATHER 1-800-WX-BRIEF		ASOS / AWOS			Services				
				Airframe	NO	Telephone	NO		
Fixed Base Operator				Telephone		Electronics	NO	Lodging	NO
						Powerplant	NO	Dining	NO
						Rental Car	NO	Taxi	NO
						FUEL			
						ATTENDED (Month/Day/Hr)		UNATNDD	


## Eustis / Lake Mid Florida At Eustis Airport

**Owner** Mid-Florida At Eustis, Inc  
**Manager** Yas Rahmanparast  
 13354 SW 58th Av  
 Miami, FL 33156

**Phone** 786-395-5632  
**E-Mail** yrahmanparast@gmail.com  
**Website**

**Fax**

**Identifier** X55  
**Latitude** 28-50.601 N  
**Longitude** 81-37.801 W  
**Elevation** 167 ft  
**From City** 3 Miles E  
**Sectional** Jacksonville  
**Hi Chart**  
**Lo Chart**



Runway	Surface	Length	Width	Lighting		VGSI	
				Runway	Approach		
18/36	Turf	3,200ft	100ft	LIRL		N/N	
Airport Remarks	See Airport Facility Directory remarks and current NOTAMS. Closed to touch & go landings. No flight training. Activate beacon on CTAF after 2300L. PPR for gliders, ultralights, skydiving. Clearance delivery available with Jacksonville center at (904) 845-1592.						
ATIS	CTAF	UNICOM	GND CON	TOWER	APP CON	CLNC DEL	DEP CON
122.800		122.800		135.300		135.300	
WEATHER 1-800-WX-BRIEF		ASOS / AWOS			Services		
Fixed Base Operator		Telephone		Airframe	NO	Telephone	NO
				Electronics	NO	Lodging	YES
				Powerplant	NO	Dining	YES
				Rental Car	NO	Taxi	YES
				FUEL			
				ATTENDED (Month/Day/Hr)	ALL/ALL/0900-SS		

## Everglades City / Collier Everglades Airpark

**Owner** Collier County Airport Authority  
**Manager** Justin E Lobb  
 2005 Mainsail Dr, Ste 1  
 Naples, FL 34114

**Phone** 239-642-7878 x35

**Fax** 239-394-3515

**E-Mail** Justin.Lobb@colliercountyfl.gov

**Website** <https://www.colliercountyfl.gov/your-government/divisions-a-e/airport-a>

**Identifier** X01  
**Latitude** 25-50.923 N  
**Longitude** 81-23.405 W  
**Elevation** 5 ft  
**From City** 1 Miles SW  
**Sectional** Miami  
**Hi Chart**  
**Lo Chart**



Runway	Surface	Length	Width	Lighting		VGSI	
				Runway	Approach		
15/33	Asph/Turf	2,400ft	50ft	MIRL		N/N	
Airport Remarks	See Airport Facility Directory remarks and current NOTAMS. Right traffic Rwy 15. High density bird population on & around airport. Personnel & equipment working in vicinity of RWY. Insufficient safety areas beyond the end of each runway. Clearance delivery w/ Miami (305)716-1731.						
ATIS	CTAF	UNICOM	GND CON	TOWER	APP CON	CLNC DEL	DEP CON
123.075		123.075					
WEATHER 1-800-WX-BRIEF		ASOS / AWOS			Services		
Fixed Base Operator  Everglades Airpark		Telephone  239-695-2778		Airframe	NO	Telephone	YES
				Electronics	NO	Lodging	NO
				Powerplant	NO	Dining	YES
				Rental Car	NO	Taxi	NO
				FUEL	100LL		
				ATTENDED (Month/Day/Hr)	ALL/ALL 0800-1700		

## Fernandina Beach / Nassau Fernandina Beach Municipal Airport

**Owner** City of Fernandina Beach  
**Manager** Nathan Coyle ACE  
 700 Airport Rd  
 Fernandina Beach, FL 32034

**Phone** 904-310-3438  
**E-Mail** ncoyle@fbfl.org  
**Website** <http://www.fbfl.us/66/Airport>

**Fax**

**Identifier** FHB  
**Latitude** 30-36.581 N  
**Longitude** 81-27.639 W  
**Elevation** 16 ft  
**From City** 3 Miles S  
**Sectional** Jacksonville  
**Hi Chart** H-9B, 12F  
**Lo Chart** L-21D, 24G, A



Runway	Surface	Length	Width	Lighting		VGSI	
				Runway	Approach		
04/22	Asph	5,301 ft	100 ft	MIRL	REIL /	P 4L/P 4L	
09/27	Conc	5,000 ft	100 ft	MIRL		P 4L/P 4L	
13/31	Asph	5,152 ft	100 ft	MIRL	REIL /	P 2L/N	
Airport Remarks	See Airport Facility Directory remarks and current NOTAMS. RWY 27 is calm wind runway. Use caution: RWY 31 arrivals/departures may not be visible from RWY 22 & 27.						
ATIS	CTAF	UNICOM	GND CON	TOWER	APP CON	CLNC DEL	DEP CON
118.075	122.700	122.700			127.000		127.000
WEATHER 1-800-WX-BRIEF		ASOS / AWOS 118.075 904-277-7323		Services			
Fixed Base Operator Bent Wing Flight Services 904-849-4321				Airframe	YES	Telephone	YES
				Electronics	YES	Lodging	YES
				Powerplant	YES	Dining	YES
				Rental Car	YES	Taxi	YES
				FUEL	100LL, Jet A		
				ATTENDED (Month/Day/Hr)	ALL/ALL 0800-2000		

## Fort Lauderdale / Broward Downtown Fort Lauderdale Heliport

**Owner** City of Fort Lauderdale  
**Manager** Rufus A James  
 6000 NW 21st Av  
 Fort Lauderdale, FL 33309

**Phone** 954-828-4968 **Fax** 954-938-4974  
**E-Mail** [rjames@fortlauderdale.gov](mailto:rjames@fortlauderdale.gov)  
**Website** <https://www.flyfxe.com/pilot-guide/dt1-helistop-information>

**Identifier** DT1  
**Latitude** 26-07.228 N  
**Longitude** 80-08.523 W  
**Elevation** 114 ft  
**From City** 0 Miles N  
**Sectional** Miami  
**Hi Chart**  
**Lo Chart**



Runway	Surface	Length	Width	Lighting		VGSI	
				Runway	Approach		
ftft							
Airport Remarks	See Airport Facility Directory remarks and current NOTAMS. VFR only. Rooftop landing facility measures 84ft x 84ft, concrete. PPR to use parking position. Repetitive flight training and student solos discouraged. Noise sensitive areas all quadrants.						
ATIS	CTAF	UNICOM	GND CON	TOWER	APP CON	CLNC DEL	DEP CON
123.050		123.050					
WEATHER 1-800-WX-BRIEF		ASOS / AWOS			Services		
Fixed Base Operator		Telephone		Airframe	NO	Telephone	YES
				Electronics	NO	Lodging	YES
				Powerplant	NO	Dining	YES
				Rental Car	NO	Taxi	NO
				FUEL			
				ATTENDED (Month/Day/Hr)	IREG		

## Fort Lauderdale / Broward Fort Lauderdale Executive Airport

**Owner** City of Fort Lauderdale  
**Manager** Rufus A James  
6000 NW 21st Av  
Fort Lauderdale, FL 33309

**Phone** 954-828-4968  
**E-Mail** [rjames@fortlauderdale.gov](mailto:rjames@fortlauderdale.gov)  
**Website** <https://www.flyfxe.com/about-fxe>

**Fax** 954-938-4974

**Identifier** FXE  
**Latitude** 26-11.837 N  
**Longitude** 80-10.242 W  
**Elevation** 13 ft  
**From City** 5 Miles N  
**Sectional** Miami  
**Hi Chart** H-81  
**Lo Chart** L-23C, A



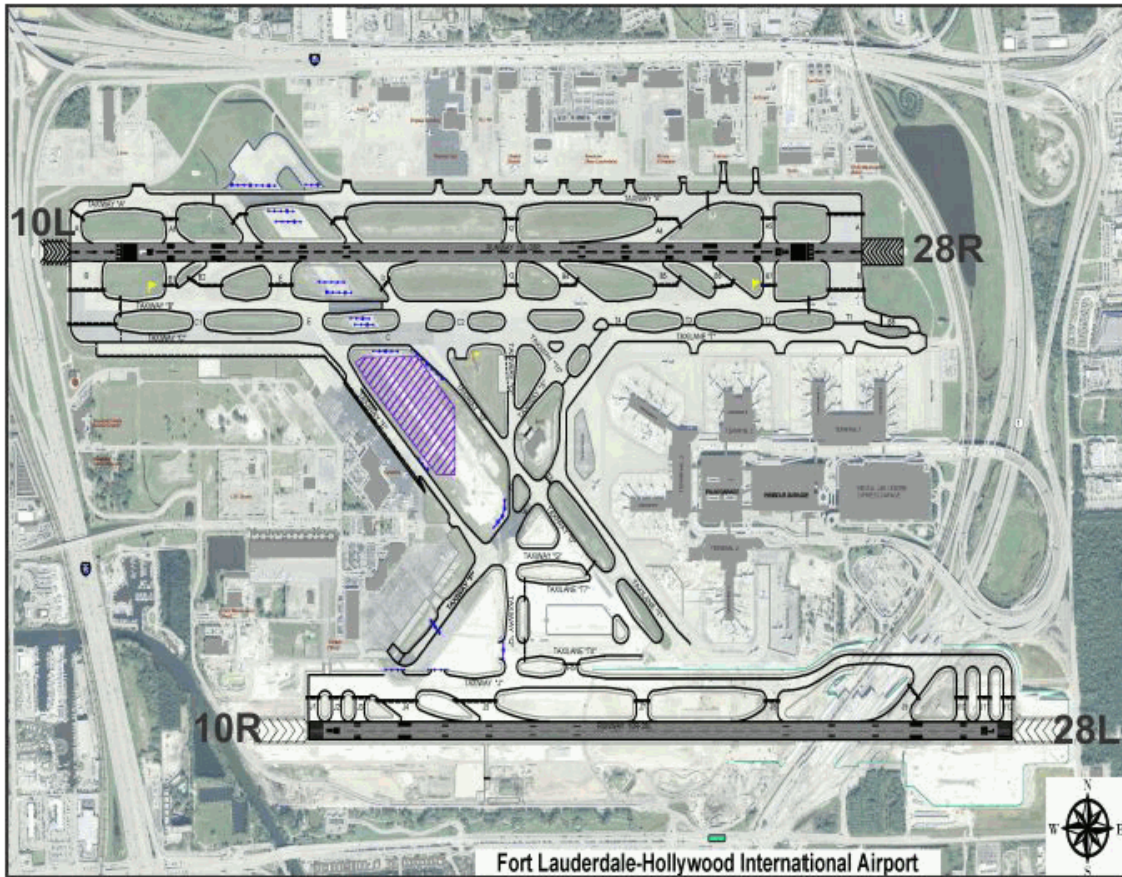
Runway	Surface	Length	Width	Lighting		VGSI			
				Runway	Approach				
09/27 13/31	Asph Asph	6,002ft 4,000ft	100ft 100ft	HIRL MIRL	MALSR / REIL REIL / REIL	P 4L/P 4L P 2L/P 2L			
Airport Remarks	See Airport Facility Directory remarks and current NOTAMS. Birds on & in vicinity of airport. All aircraft avoid overflights of residential area 1/2 mile SW of control tower. Noise abatement procedures. Customs ramp CLSD 0000-0800.								
ATIS	CTAF	UNICOM	GND CON	TOWER	APP CON	CLNC DEL	DEP CON		
119.850		122.950	121.750	120.900	119.700	127.950	119.700		
WEATHER 1-800-WX-BRIEF		ASOS / AWOS 119.850      954-772-2537			Services				
Fixed Base Operator				Telephone		Airframe	YES	Telephone	YES
						Electronics	YES	Lodging	YES
Banyan Air Service Sano Jet Center WV Aviation Lynx FBO				954-491-3170 954-351-2003 954-938-1962 954-772-7444		Powerplant	YES	Dining	YES
						Rental Car	YES	Taxi	YES
						FUEL	100LL, Jet A, Jet B		
						ATTENDED (Month/Day/Hr)	ALL/ALL/ALL		

# Fort Lauderdale / Broward Fort Lauderdale/Hollywood International Airport

**Owner** Broward County  
**Manager** Mark E Gale  
2200 SW 45th St, Ste 101  
Dania Beach, FL 33312

**Phone** 954-359-6214 **Fax** 954-359-6183  
**E-Mail** mgale@broward.org  
**Website** <https://www.broward.org/airport/Pages/default.aspx>

**Identifier** FLL  
**Latitude** 26-04.355 N  
**Longitude** 80-09.165 W  
**Elevation** 9 ft  
**From City** 3 Miles SW  
**Sectional** Miami  
**Hi Chart** H-81  
**Lo Chart** L-23C, A



Runway	Surface	Length	Width	Lighting		VGSI	
				Runway	Approach		
10L/28R 10R/28L	Asph Conc	9,000ft 8,000ft	150ft 150ft	HIRL	MALSR / MALSR MALSF / MALSF	P 4L / P 4L P 4R / P 4L	
Airport Remarks	See Airport Facility Directory remarks and current NOTAMS. Airport clsd to air carrier jet training & large aircraft training over 58,000 lb MTOW. Flocks of birds on and in vicinity. Noise abatement procedures in effect. Numerous cranes SE quadrant of airport. ASDE-X in use.						
ATIS	CTAF	UNICOM	GND CON	TOWER	APP CON	CLNC DEL	DEP CON
135.000		122.950	121.400 121.700	119.300 120.200	126.050 119.450	128.400	128.600 119.700
WEATHER 1-800-WX-BRIEF		ASOS / AWOS			Services		
		135.000	954-359-7857	Airframe	YES	Telephone	YES
Fixed Base Operator				Electronics	YES	Lodging	YES
				Powerplant	YES	Dining	YES
National Jets Air Center Sheltair Signature Flight Support Jetscape Services				Rental Car	YES	Taxi	YES
				FUEL	100LL, Jet A		
				ATTENDED (Month/Day/Hr)	ALL/ALL/ALL		

## Fort Myers / Lee Page Field

**Owner** Lee County Port Authority  
**Manager** Scott C Sheets  
 5200 Captain Channing Page Dr  
 Fort Myers, FL 33907-1526

**Phone** 239-590-6603  
**E-Mail** scsheets@flylcpa.com  
**Website** https://www.flylcpa.com/fmy/

**Fax** 239-590-4727

**Identifier** FMY  
**Latitude** 26-35.197 N  
**Longitude** 81-51.795 W  
**Elevation** 17 ft  
**From City** 3 Miles S  
**Sectional** Miami  
**Hi Chart** H-8H  
**Lo Chart** L-21D, 23B



Runway	Surface	Length	Width	Lighting		VGSI		
				Runway	Approach			
05/23	Asph	6,406ft	150ft	MIRL	REIL / REIL	P 4L/P 4L		
13/31	Asph	4,912ft	150ft	MIRL	REIL / REIL	P 4L/P 4R		
Airport Remarks	See Airport Facility Directory remarks and current NOTAMS. High density bird population w/in airport boundaries. Brightly lighted ball field 1,500 ft SE of approach end Rwy 05. Noise sensitive airport. Fees for all charter & revenue producing aircraft. PPR for customs clearance. Air to FBO freq 130.55							
ATIS	CTAF	UNICOM	GND CON	TOWER	APP CON	CLNC DEL	DEP CON	
123.725	119.000		121.700	119.000	126.800 134.750	121.700	126.800 134.750	
WEATHER 1-800-WX-BRIEF		ASOS / AWOS 123.725 239-936-2318			Services			
Fixed Base Operator				Telephone	Airframe	YES	Telephone	YES
Base Operations at Page Field				239-590-6600	Electronics	YES	Lodging	YES
					Powerplant	YES	Dining	YES
					Rental Car	YES	Taxi	YES
					FUEL	100LL, Jet A		
					ATTENDED (Month/Day/Hr)	ALL/ALL 0700-2300		

## Fort Myers / Lee Southwest Florida International Airport

**Owner** Lee County Port Authority  
**Manager** Gary E Duncan  
 11000 Terminal Access Rd, Ste 8671  
 Fort Myers, FL 33913-8899

**Phone** 239-590-4700  
**E-Mail** geduncan@flylcpa.com  
**Website** https://www.flylcpa.com/

**Fax** 239-590-4707

**Identifier** RSW  
**Latitude** 26-32.170 N  
**Longitude** 81-45.310 W  
**Elevation** 30 ft  
**From City** 10 Miles SE  
**Sectional** Miami  
**Hi Chart** H-8H  
**Lo Chart** L-21D, 23B



Runway	Surface	Length	Width	Lighting		VGSI		
				Runway	Approach			
06/24	Asph	12,000ft	150ft	HIRL	MALSR / REIL	P 4L/P 4L		
Airport Remarks	See Airport Facility Directory remarks and current NOTAMS. Right traffic Rwy 06. Birds/wildlife on & in vicinity of airport. No helicopter operations permitted on terminal apron. Noise abatement procedures. Customs user fee airport. Commerical aircraft fees.							
ATIS	CTAF	UNICOM	GND CON	TOWER	APP CON	CLNC DEL	DEP CON	
124.650 111.800	128.750	122.950	121.900	128.750	125.150 126.800	132.075	124.125 134.750	
WEATHER 1-800-WX-BRIEF		ASOS / AWOS 124.650 239-561-0966				Services		
Fixed Base Operator PrivateSky Aviation Services, Inc 239-225-6100					Airframe	YES	Telephone	YES
					Electronics	NO	Lodging	YES
					Powerplant	YES	Dining	YES
					Rental Car	YES	Taxi	YES
					FUEL	100LL, Jet A, Jet A1+		
					ATTENDED (Month/Day/Hr)	ALL/ALL/ALL		

## Fort Pierce / Saint Lucie Treasure Coast International Airport

**Owner** St Lucie County  
**Manager** Stan Payne  
1001 Harbor St  
Fort Pierce, FL 34950

**Phone** 772-462-1450  
**E-Mail** [paynes@stlucieco.org](mailto:paynes@stlucieco.org)  
**Website** <https://www.stlucieco.gov/departments-services/a-z/administration/airp>

**Fax**

**Identifier** FPR  
**Latitude** 27-29.848 N  
**Longitude** 80-22.358 W  
**Elevation** 23 ft  
**From City** 3 Miles NW  
**Sectional** Miami  
**Hi Chart** H-8I  
**Lo Chart** L-24F



Runway	Surface	Length	Width	Lighting		VGSI	
				Runway	Approach		
10L/28R	Asph	4,000ft	75ft	MIRL		N/N	
10R/28L	Asph	6,492ft	150ft	MIRL	REIL / REIL	V4L/V4L	
14/32	Asph	4,755ft	100ft	MIRL		P4L/N	
Airport Remarks	See Airport Facility Directory remarks and current NOTAMS. When tower closed right traffic Rwy 14. Numerous birds & wildlife on & in vicinity of airport. Extensive flight training on & within 20 miles of airport below 6,000 ft. Extremely noise sensitive area E & SE. Noise abatement procedures.						
ATIS	CTAF	UNICOM	GND CON	TOWER	APP CON	CLNC DEL	DEP CON
134.825	128.200		119.550	128.200			
WEATHER		ASOS / AWOS			Services		
1-800-WX-BRIEF		134.825	772-489-4281	Airframe	YES	Telephone	YES
Fixed Base Operator Telephone				Electronics	YES	Lodging	YES
				Powerplant	YES	Dining	YES
				Rental Car	YES	Taxi	YES
				FUEL	100LL, Jet A		
				ATTENDED (Month/Day/Hr)	All/All/0700-2100		
APP Jet Center				772-489-2285			

## Gainesville / Alachua Gainesville Regional Airport

**Owner** Gainesville-Alachua County Regional Airport Authority  
**Manager** Allan J Penksa AAE  
 3880 NE 39th Av, Ste A  
 Gainesville, FL 32609

**Phone** 352-373-0249 x111  
**E-Mail** allan.penksa@flygainesville.com  
**Website** https://www.flygainesville.com/

**Fax** 352-374-8368

**Identifier** GNV  
**Latitude** 29-42.403 N  
**Longitude** 82-16.306 W  
**Elevation** 151 ft  
**From City** 3 Miles NE  
**Sectional** Jacksonville  
**Hi Chart** H-8H, 12F  
**Lo Chart** L-21D, 24G



Runway	Surface	Length	Width	Lighting		VGSI
				Runway	Approach	
07/25	Asph	4,158 ft	100 ft	MIRL		P 4L/P 4L
11/29	Asph	7,504 ft	150 ft	HIRL	REIL / MALSR	P 4L/P 4R

<b>Airport Remarks</b>	See Airport Facility Directory remarks and current NOTAMS. High density migratory birds during daylight hours in vicinity of all runways. PPR for banner towing. ATCT line of sight limited RWY 7/25 & TWY A.						
------------------------	---	--	--	--	--	--	--

ATIS	CTAF	UNICOM	GND CON	TOWER	APP CON	CLNC DEL	DEP CON
127.150	119.550	122.950	121.700	119.550	118.175		118.175

WEATHER 1-800-WX-BRIEF	ASOS / AWOS		Services			
	127.150	352-335-8672	Airframe	YES	Telephone	YES
Fixed Base Operator University Air Center			Electronics	YES	Lodging	YES
			Powerplant	YES	Dining	YES
			Rental Car	YES	Taxi	YES
			FUEL	100,100LL, Jet A		
			ATTENDED (Month/Day/Hr)	ALL/ALL/ALL		

## High Springs / Alachua Oak Tree Landing Airport

**Owner** Oak Tree Landing, Ltd  
**Manager** Julie Cole  
 5200 NW 43rd St  
 Ste 102-146  
 Gainesville, FL 32606  
**Phone** 352-871-5354  
**E-Mail** jhccole@gmail.com  
**Website**

**Fax** 866-853-8421

**Identifier** 6J8  
**Latitude** 29-43.208 N  
**Longitude** 82-39.838 W  
**Elevation** 90 ft  
**From City** 7 Miles SW  
**Sectional** Jacksonville  
**Hi Chart**  
**Lo Chart** L-21, 24G



Runway	Surface	Length	Width	Lighting		VGSI			
				Runway	Approach				
09/27	Asph	4,637 ft	75ft			N/N			
Airport Remarks	See Airport Facility Directory remarks and current NOTAMS. VFR only.								
ATIS	CTAF	UNICOM	GND CON	TOWER	APP CON	CLNC DEL	DEP CON		
122.900									
WEATHER 1-800-WX-BRIEF		ASOS / AWOS			Services				
				Airframe	NO	Telephone	YES		
Fixed Base Operator				Telephone		Electronics	NO	Lodging	NO
						Powerplant	NO	Dining	NO
						Rental Car	NO	Taxi	NO
						FUEL			
						ATTENDED (Month/Day/Hr)		UNATNDD	

## Hilliard / Nassau Hilliard Airpark

**Owner** Town of Hilliard  
**Manager** Joseph Blake  
 PO Box 549  
 Hilliard, FL 32406-0549

**Phone** 904-923-0482  
**E-Mail** josephblake@comcast.net  
**Website** <https://www.facebook.com/HilliardAirpark/>

**Fax**

**Identifier** 01J  
**Latitude** 30-41.281 N  
**Longitude** 81-54.357 W  
**Elevation** 59 ft  
**From City** 1 Miles E  
**Sectional** Jacksonville  
**Hi Chart**  
**Lo Chart**



Runway	Surface	Length	Width	Lighting		VGSI
				Runway	Approach	
18/36	Turf	3,600 ft	120 ft	HIRL		P 2R / P 2L
<b>Airport Remarks</b> See Airport Facility Directory remarks and current NOTAMS. VFR only.						
<b>ATIS</b>	<b>CTAF</b>	<b>UNICOM</b>	<b>GND CON</b>	<b>TOWER</b>	<b>APP CON</b>	<b>CLNC DEL</b>
122.900						
<b>WEATHER</b> 1-800-WX-BRIEF		<b>ASOS / AWOS</b>		<b>Services</b>		
				<b>Airframe</b>	NO	<b>Telephone</b> YES
<b>Fixed Base Operator</b>		<b>Telephone</b>		<b>Electronics</b>	NO	<b>Lodging</b> NO
				<b>Powerplant</b>	NO	<b>Dining</b> YES
Hilliard Aviation		904-923-0482		<b>Rental Car</b>	NO	<b>Taxi</b> NO
				<b>FUEL</b>	100LL	
				<b>ATTENDED</b> (Month/Day/Hr)	UNATNDD	

## Holly Hill / Volusia Halifax River Sea Plane Base

**Owner** Lawrence Ross  
**Manager** Christopher J Bailey  
 405 N Charles St  
 Ste 120  
 Daytona Beach, FL 32114  
**Phone** 314-322-5660  
**E-Mail** Sparusa1@gmail.com  
**Website**

**Fax**

**Identifier** F15  
**Latitude** 29-14.510 N  
**Longitude** 81-01.940 W  
**Elevation** 5 ft  
**From City** 0 Miles N  
**Sectional** Jacksonville  
**Hi Chart**  
**Lo Chart**



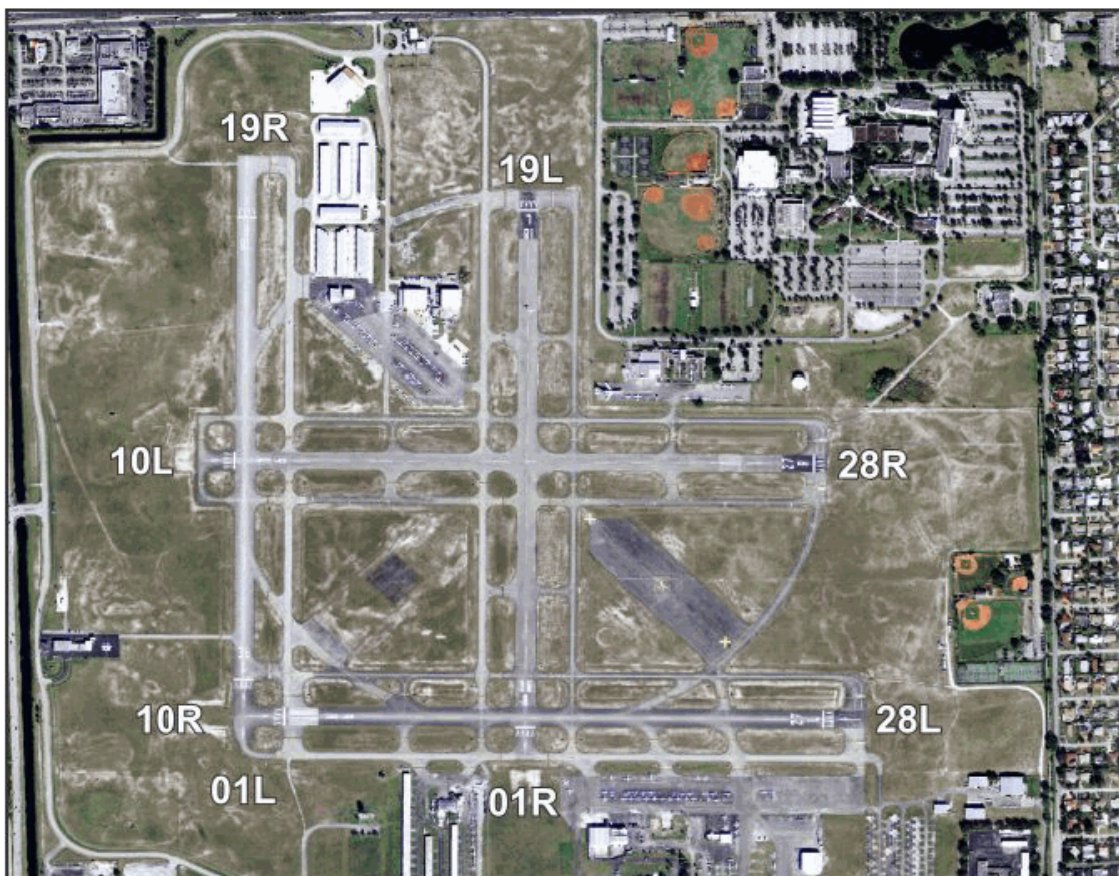
Runway	Surface	Length	Width	Lighting		VGSI
				Runway	Approach	
16W/34W	Water	4,800 ft	300 ft			
<b>Airport Remarks</b>	See Airport Facility Directory remarks and current NOTAMS. Provided VFR ops, public use, Seaplane operators be aware of Daytona Beach International Airport to the southwest.					
<b>ATIS</b>	<b>CTAF</b>	<b>UNICOM</b>	<b>GND CON</b>	<b>TOWER</b>	<b>APP CON</b>	<b>CLNC DEL</b>
122.900						
<b>WEATHER</b> 1-800-WX-BRIEF		<b>ASOS / AWOS</b>		<b>Services</b>		
				<b>Airframe</b>	YES	<b>Telephone</b> YES
<b>Fixed Base Operator</b>		<b>Telephone</b>		<b>Electronics</b>	NO	<b>Lodging</b> NO
				<b>Powerplant</b>	YES	<b>Dining</b> NO
				<b>Rental Car</b>	NO	<b>Taxi</b> NO
				<b>FUEL</b>		
				<b>ATTENDED</b> (Month/Day/Hr)		

## Hollywood / Broward North Perry Airport

**Owner** Broward County  
**Manager** Nina MacPherson  
 101 SW77th Way  
 Pembroke Pines, FL 33023-2509

**Phone** 954-359-1016 **Fax** 954-962-3119  
**E-Mail** nmacpherson@broward.org  
**Website** <https://www.broward.org/NorthPerryAirport/Pages/Default.aspx>

**Identifier** HWO  
**Latitude** 26-00.085 N  
**Longitude** 80-14.431 W  
**Elevation** 9 ft  
**From City** 5 Miles W  
**Sectional** Miami  
**Hi Chart**  
**Lo Chart** L-23C , A



Runway	Surface	Length	Width	Lighting		VGSI	
				Runway	Approach		
01L/19R	Asph	3,350ft	100ft	MIRL	REIL / REIL	P 2L/P 2L	
01R/19L	Asph	3,260ft	100ft			P 2L/P 2L	
10L/28R	Asph	3,240ft	100ft			P 2L/P 2L	
10R/28L	Asph	3,255ft	100ft	MIRL	REIL / REIL	P 4L/P 2L	
Airport Remarks	See Airport Facility Directory remarks and current NOTAMS. Arpt clsd to acft over 12,500 lbs max certified GWT. Bird act on and invof arpt. High volume of banner towing and flight training in vicinity of arpt. Numerous tall twrs SE of arpt cause radio interference.						
ATIS	CTAF	UNICOM	GND CON	TOWER	APP CON	CLNC DEL	DEP CON
135.475	132.100	122.950	120.450	132.100 134.300	128.600		128.600
WEATHER 1-800-WX-BRIEF		ASOS / AWOS 135.475      954-983-5904		Airframe	YES	Telephone	YES
Fixed Base Operator      Telephone  The Fuel Depot @ Bobby's Landing      954-961-7721 Hollywood Aviation, Inc      954-963-5820 Pelican Flight Training      954-966-9750 North Perry Central      954-966-3335				Electronics	YES	Lodging	YES
				Powerplant	YES	Dining	YES
				Rental Car	YES	Taxi	YES
				FUEL	100LL, Jet A		
				ATTENDED (Month/Day/Hr)	ALL/ALL 0700-2100		

## Homestead / Miami-Dade Miami Homestead General Aviation Airport

<b>Owner</b> Miami-Dade County <b>Manager</b> Jonathan Spicer 12800 SW 145th Av Bldg 507 Miami, FL 33186 <b>Phone</b> 305-869-1702 <b>E-Mail</b> jspicer@miami-airport.com <b>Website</b> http://www.miami-airport.com/homestead.asp	<b>Identifier</b> X51 <b>Latitude</b> 25-29.923 N <b>Longitude</b> 80-33.254 W <b>Elevation</b> 9 ft <b>From City</b> 4 Miles NW <b>Sectional</b> Miami <b>Hi Chart</b> <b>Lo Chart</b> L-23C, A	<b>Fax</b> 305-869-1780
---	---	-------------------------



Runway	Surface	Length	Width	Lighting		VGSI
				Runway	Approach	
09/27	Turf	2,500 ft	150 ft			N/N
10/28	Asph	3,000 ft	75 ft	MIRL		P 2L/N
18/36	Asph	4,000 ft	100 ft	MIRL		N/P 4R

<b>Airport Remarks</b>	See Airport Facility Directory remarks and current NOTAMS. Right traffic Rwy's 18 & 28. Parachute jumping and extensive crop dusting in area. Ultralight activity on & in vicinity of airport. Aerobatic box south of airport. RC aircraft field 1.8 NM north.						
------------------------	--	--	--	--	--	--	--

ATIS	CTAF	UNICOM	GND CON	TOWER	APP CON	CLNC DEL	DEP CON
	122.800	122.800			125.500		125.500

WEATHER 1-800-WX-BRIEF	ASOS / AWOS		Services			
	118.375	305-247-2791	Airframe	YES	Telephone	YES
<b>Fixed Base Operator</b> Roberts Air South Executive Jet Center			Electronics	NO	Lodging	YES
			Powerplant	YES	Dining	YES
			Rental Car	YES	Taxi	YES
			FUEL	100LL, Jet A		
			ATTENDED (Month/Day/Hr)	ALL/ALL/ALL		

## Immokalee / Collier Immokalee Regional Airport

**Owner** Collier County Airport Authority  
**Manager** Justin E Lobb  
 2005 Mainsail Dr, Ste 1  
 Naples, FL 34114

**Phone** 239-642-7878 x35 **Fax** 239-394-3515  
**E-Mail** Justin.Lobb@colliercountyfl.gov  
**Website** <https://www.colliercountyfl.gov/your-government/divisions-a-e/airport-a>

**Identifier** IMM  
**Latitude** 26-26.029 N  
**Longitude** 81-24.124 W  
**Elevation** 36 ft  
**From City** 1 Miles NE  
**Sectional** Miami  
**Hi Chart** H-8H  
**Lo Chart** L-23C



Runway	Surface	Length	Width	Lighting		VGSI
				Runway	Approach	
09/27	Asph	5,000 ft	100 ft	MIRL	REIL / REIL	P 4L/P 4L
18/36	Asph	4,550 ft	150 ft	MIRL	REIL / REIL	P 4L/P 4L
<b>Airport Remarks</b>	See Airport Facility Directory remarks and current NOTAMS. Crop dusting operations conducted during daylight hours. Take-offs and landings on turf areas of airport are not authorized. Banner towing & ultralight operations in vicinity of airport. Clearance delivery w/ Ft. Myers (239) 768-1377 or					
<b>ATIS</b>	<b>CTAF</b>	<b>UNICOM</b>	<b>GND CON</b>	<b>TOWER</b>	<b>APP CON</b>	<b>CLNC DEL</b>
	122.900				124.125 134.750	124.125 134.750
<b>WEATHER</b> 1-800-WX-BRIEF	<b>ASOS / AWOS</b>			<b>Services</b>		
	118.525	239-657-2038		<b>Airframe</b>	YES	<b>Telephone</b> YES
<b>Fixed Base Operator</b>			<b>Telephone</b>	<b>Electronics</b>	NO	<b>Lodging</b> YES
Immokalee Airport			239-657-9003	<b>Powerplant</b>	YES	<b>Dining</b> YES
				<b>Rental Car</b>	YES	<b>Taxi</b> NO
				<b>FUEL</b>	100LL, Jet A	
				<b>ATTENDED</b> (Month/Day/Hr)	ALL/ALL 0800-1700	


## Indiantown / Martin Indiantown Airport

**Owner** Indiantown International, Inc  
**Manager** Clyde W Dawson  
 PO Box 1234  
 Indiantown, FL 34956-1234

**Phone** 772-597-5800  
**E-Mail** dawsonX58@gmail.com  
**Website**

**Fax** 772-597-5805

**Identifier** X58  
**Latitude** 27-02.187 N  
**Longitude** 80-26.403 W  
**Elevation** 30 ft  
**From City** 2 Miles NE  
**Sectional** Miami  
**Hi Chart**  
**Lo Chart**



Runway	Surface	Length	Width	Lighting		VGSI	
				Runway	Approach		
13/31	Turf	5,512ft	95ft			N/N	
Airport Remarks	See Airport Facility Directory remarks and current NOTAMS. No touch & go landings. PPR for transient aircraft training. Standing water runway edges after rain. Landing fee currently in effect. \$10 landing fee waived with fuel purchase.						
ATIS	CTAF	UNICOM	GND CON	TOWER	APP CON	CLNC DEL	DEP CON
123.000		123.000					
WEATHER 1-800-WX-BRIEF		ASOS / AWOS			Services		
				Airframe	YES	Telephone	YES
Fixed Base Operator				Electronics	NO	Lodging	YES
X-58, Inc				Powerplant	YES	Dining	YES
				Rental Car	NO	Taxi	NO
				FUEL	100LL		
				ATTENDED (Month/Day/Hr)	UNATNDD		

## Inverness / Citrus Inverness Airport

**Owner** Citrus County  
**Manager** Andrew Chan  
 4250 S Airport Rd  
 Inverness, FL 34450

**Phone** 407-734-1442  
**E-Mail** andy@flyrra.com  
**Website** <https://www.citrusbocc.com/pubworks/engineering/aviation/inv-airport/>

**Fax**

**Identifier** INF  
**Latitude** 28-48.217 N  
**Longitude** 82-19.097 W  
**Elevation** 65 ft  
**From City** 2 Miles SE  
**Sectional** Jacksonville  
**Hi Chart** H-8H  
**Lo Chart** L-21D, 24F



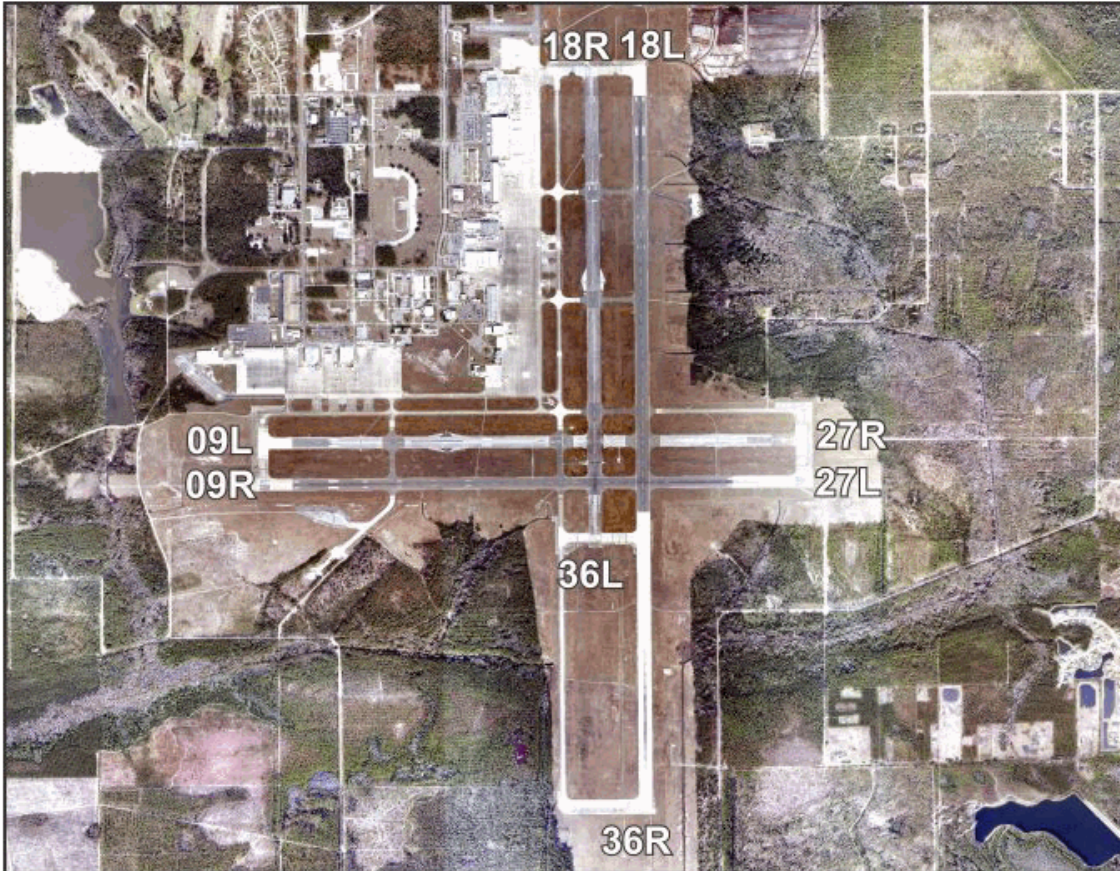
Runway	Surface	Length	Width	Lighting		VGSI		
				Runway	Approach			
01/19	Asph	5,001 ft	75ft	MIRL	REIL / REIL	P 4L/P 4L		
Airport Remarks	See Airport Facility Directory remarks and current NOTAMS. Right traffic Rwy 01. Fuel Available 24hrs with credit card. 300' tower 1 mile NNW Rwy 19 threshold. Clearance delivery available with Jacksonville center (904) 845-1592.							
ATIS	CTAF	UNICOM	GND CON	TOWER	APP CON	CLNC DEL	DEP CON	
122.725		122.725		118.600		118.600		
WEATHER		ASOS / AWOS				Services		
1-800-WX-BRIEF		119.975	352-341-0264	Airframe	YES	Telephone	YES	
Fixed Base Operator				Telephone	Electronics	NO	Lodging	YES
Right Rudder Aviation				407-734-1 442	Powerplant	NO	Dining	YES
					Rental Car	NO	Taxi	YES
				FUEL	100LL, Jet A			
				ATTENDED (Month/Day/Hr)	ALL/ALL 0700-1900			

## Jacksonville / Duval Cecil Airport

**Owner** Jacksonville Aviation Authority  
**Manager** Kelly Dollarhide  
 13365 Simpson Way  
 Jacksonville, FL 32221

**Phone** 904-573-1604 **Fax** 904-779-9745  
**E-Mail** kelly.dollarhide@cecilairport.com  
**Website** <http://www.flyjacksonville.com/Home.aspx?sMP=Cecil>

**Identifier** VQQ  
**Latitude** 30-13.120 N  
**Longitude** 81-52.600 W  
**Elevation** 80 ft  
**From City** 13 Miles SW  
**Sectional** Jacksonville  
**Hi Chart** H-8H,12F A  
**Lo Chart** L-21D,24G



Runway	Surface	Length	Width	Lighting		VGSI
				Runway	Approach	
09L/27R	Asph/Conc	4,439ft	200ft			N/N
09R/27L	Asph/Conc	8,003ft	200ft	HIRL	MALSR / REIL	P 4L/P 4L
18L/36R	Asph/Conc	12,503ft	200ft	HIRL	REIL / MALSR	P 4L/P 4L
18R/36L	Asph/Conc	8,002ft	200ft			N/N

<b>Airport Remarks</b>	See Airport Facility Directory remarks and current NOTAMS. Wildlife in vicinity of airport. RWY 9L/27R RSTD to Fixed Wing ACFT 12500 lbs and BLO. GCO AVBL on 121.725 when ATC CLSD.						
------------------------	--	--	--	--	--	--	--

ATIS	CTAF	UNICOM	GND CON	TOWER	APP CON	CLNC DEL	DEP CON
125.275	126.100	122.950	121.625	126.100	127.775	121.625	127.775

WEATHER 1-800-WX-BRIEF	ASOS / AWOS		Services			
	125.275	904-778-6934	Airframe	YES	Telephone	YES
Fixed Base Operator Jacksonville JetPort			Electronics	YES	Lodging	YES
			Powerplant	YES	Dining	YES
			Rental Car	YES	Taxi	YES
			FUEL	100LL, Jet A1+		
			ATTENDED (Month/Day/Hr)			

## Jacksonville / Duval Herlong Recreational Airport

**Owner** Jacksonville Aviation Authority  
**Manager** Chris Guest  
 9300 Normandy Blvd  
 Ste 400  
 Jacksonville, FL 32221  
**Phone** 904-741-5077 **Fax** 904-781-4851  
**E-Mail** chris.guest@flyherlong.com  
**Website** <http://www.flyjacksonville.com/Home.aspx?sMP=Herlong>

**Identifier** HEG  
**Latitude** 30-16.514 N  
**Longitude** 81-48.323 W  
**Elevation** 86 ft  
**From City** 8 Miles SW  
**Sectional** Jacksonville  
**Hi Chart**  
**Lo Chart** L-21D, 24G, A



Runway	Surface	Length	Width	Lighting		VGSI		
				Runway	Approach			
07/25	Asph	3,999ft	100ft	MIRL		P 2L/P 2L		
11/29	Asph	3,500ft	100ft	MIRL		P 2L/P 2L		
Airport Remarks	See Airport Facility Directory remarks and current NOTAMS. Parachute jumping. Ultralight & glider activity on & in vicinity of airport. GCO AVBL 121.725 JAX CLNC and GNV FSS.							
ATIS	CTAF	UNICOM	GND CON	TOWER	APP CON	CLNC DEL	DEP CON	
123.000		123.000		123.800		121.725	123.800	
WEATHER		ASOS / AWOS				Services		
1-800-WX-BRIEF		119.275	904-695-0334		Airframe	YES	Telephone	YES
Fixed Base Operator				Telephone	Electronics	YES	Lodging	YES
First Coast Flight Center				904-783-2805	Powerplant	YES	Dining	YES
					Rental Car	YES	Taxi	YES
					FUEL	100LL, Jet A		
				ATTENDED (Month/Day/Hr)	ALL/ALL 0630-1930			

## Jacksonville / Duval Jacksonville Executive At Craig Airport

**Owner** Jacksonville Aviation Authority  
**Manager** Rolf Riechmann  
 9300 Normandy Blvd, Ste 400  
 Jacksonville, FL 32221-5522

**Phone** 904-783-2805 **Fax** 904-781-4851  
**E-Mail** rolf.riechmann@flyherlong.com  
**Website** <http://www.flyjacksonville.com/Home.aspx?sMP=JAXEX>

**Identifier** CRG  
**Latitude** 30-20.179 N  
**Longitude** 81-30.867 W  
**Elevation** 41 ft  
**From City** 8 Miles E  
**Sectional** Jacksonville  
**Hi Chart**  
**Lo Chart** L-21D, 24G, A



Runway	Surface	Length	Width	Lighting		VGSI
				Runway	Approach	
05/23	Asph	4,004 ft	100 ft	MIRL	/ REIL	P 4L/P 4L
14/32	Asph	4,008 ft	100 ft	HIRL	REIL / MALSR	P 4L/P 4L

<b>Airport Remarks</b>	See Airport Facility Directory remarks and current NOTAMS. Birds and wildlife on & in vicinity of airport. Banner towing on weekends & special events. Noise abatement procedures.						
------------------------	--	--	--	--	--	--	--

ATIS	CTAF	UNICOM	GND CON	TOWER	APP CON	CLNC DEL	DEP CON
125.400	132.100	122.950	121.800	132.100	124.900	118.350	124.900 132.775

WEATHER 1-800-WX-BRIEF	ASOS / AWOS		Services			
	114.500	904-646-4670	Airframe	YES	Telephone	YES
Fixed Base Operator Sky Harbor Aviation Craig Air Center			Electronics	YES	Lodging	YES
			Powerplant	YES	Dining	YES
			Rental Car	YES	Taxi	YES
			FUEL	100LL, Jet A		
			ATTENDED (Month/Day/Hr)	ALL/MON-FRI/0600-2300 ALL/SAT-SUN/0600-2200		

## Jacksonville / Duval Jacksonville International Airport

**Owner** Jacksonville Aviation Authority  
**Manager** Terry Dlugos AAE, MBA  
 14201 Pecan Park Rd  
 Jacksonville, FL 32218

**Phone** 904-741-3866  
**E-Mail** terry.dlugos@flyjax.com  
**Website** <http://www.flyjax.com/Home.aspx>

**Fax** 904-741-2224

**Identifier** JAX  
**Latitude** 30-29.643 N  
**Longitude** 81-41.272 W  
**Elevation** 30 ft  
**From City** 9 Miles N  
**Sectional** Jacksonville  
**Hi Chart** H-8H, 12F  
**Lo Chart** L-21D, 24G, A



Runway	Surface	Length	Width	Lighting		VGSI		
				Runway	Approach			
08/26	Conc	10,000ft	150ft	HIRL	ALSF2 / MALSR	P 4L / P 4R		
14/32	Conc	7,701 ft	150ft	HIRL	MALSR / REIL	P 4L / P 4L		
Airport Remarks	See Airport Facility Directory remarks and current NOTAMS. Wildlife on and in vicinity of airport. BAK-14 Aircraft Cable arresting system available. 6HR PPR for GA international arrivals (904) 741-2020. RC aircraft activity 3.5 NM NNW of airport.							
ATIS	CTAF	UNICOM	GND CON	TOWER	APP CON	CLNC DEL	DEP CON	
125.850		122.950	121.900	118.300	127.000 121.300	119.500	124.900 127.775	
WEATHER 1-800-WX-BRIEF		ASOS / AWOS			Services			
		125.850	904-741-4304	Airframe	YES	Telephone	YES	
Fixed Base Operator				Telephone	Electronics	YES	Lodging	YES
Signature Flight Support Sheltair				904-741-2201 904-741-0904	Powerplant	YES	Dining	YES
					Rental Car	YES	Taxi	YES
					FUEL	100LL, Jet A		
					ATTENDED (Month/Day/Hr)	ALL/ALL/ALL		

## Key West / Monroe Key West International Airport

**Owner** Monroe County  
**Manager** Richard Strickland CM  
3491 S Roosevelt Blvd  
Key West, FL 33040

**Phone** 305-809-5210 **Fax**  
**E-Mail** strickland-richard@MonroeCounty-F  
**Website** http://eyw.com/

**Identifier** EYW  
**Latitude** 24-33.367 N  
**Longitude** 81-45.573 W  
**Elevation** 3 ft  
**From City** 2 Miles E  
**Sectional** Miami  
**Hi Chart**  
**Lo Chart** L-21D, 23C



Runway	Surface	Length	Width	Lighting		VGSI	
				Runway	Approach		
09/27	Asph	5,076 ft	100 ft	MIRL	REIL / REIL	P 4L/P 4R	
Airport Remarks	See Airport Facility Directory remarks and current NOTAMS. Right traffic Rwy 09. Birds on & in vicinity of airport. Restricted Area R-2916 14nm NE of airport up to 14,000 ft. Noise abatement procedures. Intensive military traffic S & E of airport.						
ATIS	CTAF	UNICOM	GND CON	TOWER	APP CON	CLNC DEL	DEP CON
119.675	118.200	122.950	121.900	118.200	124.025 133.500	121.900	124.025 133.500
WEATHER 1-800-WX-BRIEF		ASOS / AWOS			Services		
		113.500	305-292-4046	Airframe	YES	Telephone	YES
Fixed Base Operator  Telephone  Signature    305-296-5422				Electronics	NO	Lodging	YES
				Powerplant	YES	Dining	YES
				Rental Car	YES	Taxi	YES
				FUEL	100, Jet A		
				ATTENDED (Month/Day/Hr)	ALL/ALL 0700-2300		

# Keystone Heights / Clay Keystone Airpark

**Owner** Keystone Airpark Authority  
**Manager** Maria Hitt  
7100 Airport Rd  
Starke, FL 32091

**Phone** 352-473-0031  
**E-Mail** mhitt@keystoneairport.com  
**Website** http://keystoneairport.com/

**Fax** 352-473-4251

**Identifier** 42J  
**Latitude** 29-50.685 N  
**Longitude** 82-02.852 W  
**Elevation** 196 ft  
**From City** 3 Miles N  
**Sectional** Jacksonville  
**Hi Chart** H-8H, 12F  
**Lo Chart** L-21D, 24G



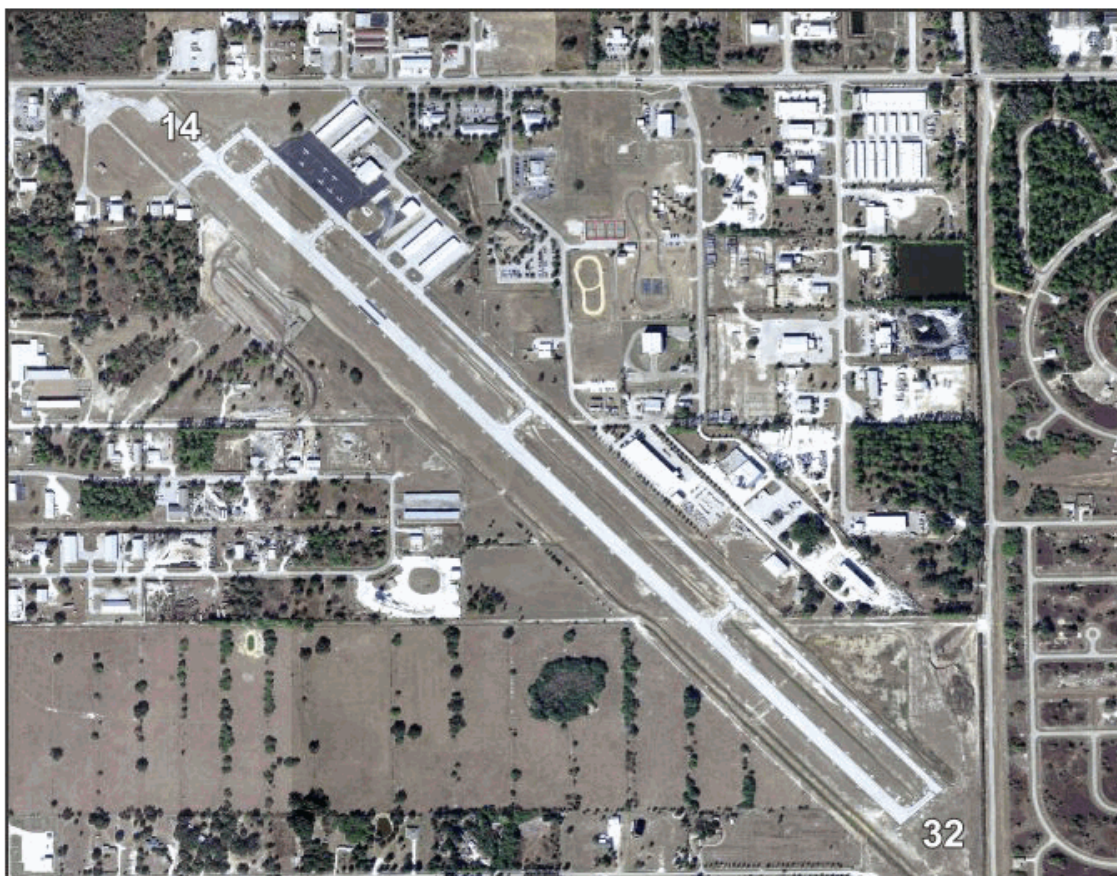
Runway	Surface	Length	Width	Lighting		VGSI		
				Runway	Approach			
05/23	Asph/Conc	5,046ft	100ft	MIRL	REIL / REIL	P 2L/P 2L		
11/29	Asph/Conc	4,899ft	75ft	HIRL	REIL /	P 2L/P 2L		
Airport Remarks	See Airport Facility Directory remarks and current NOTAMS. Right traffic RWY 05 & 29. Animals on & in vicinity of airport. Restricted Area R-2903A 1.5 miles Rwy 23 end; fly left traffic to avoid. Self serve 100LL available 24hrs with credit card. Jax center for clearance delivery at (904) 845-1592.							
ATIS	CTAF	UNICOM	GND CON	TOWER	APP CON	CLNC DEL	DEP CON	
122.700		122.700		118.175		118.175		
WEATHER 1-800-WX-BRIEF		ASOS / AWOS 124.275      352-473-8273			Services			
Fixed Base Operator  Keystone Airpark Authority				Telephone	Airframe	YES	Telephone	YES
					Electronics	NO	Lodging	YES
					Powerplant	YES	Dining	YES
					Rental Car	YES	Taxi	NO
					FUEL	100LL, Jet A		
				ATTENDED (Month/Day/Hr)				

## LaBelle / Hendry La Belle Municipal Airport

**Owner** Hendry County  
**Manager** Steve Fort  
311 E Cowboy Way  
LaBelle, FL 33935

**Phone** 863-675-1568 **Fax** 863-674-2941  
**E-Mail** sfort@hendryfla.net  
**Website** [http://www.hendryfla.net/agencies\\_and\\_departments.php](http://www.hendryfla.net/agencies_and_departments.php)

**Identifier** X14  
**Latitude** 26-44.434 N  
**Longitude** 81-25.697 W  
**Elevation** 20 ft  
**From City** 1 Miles S  
**Sectional** Miami  
**Hi Chart** H-8H  
**Lo Chart** L-21D, 23C



Runway	Surface	Length	Width	Lighting		VGSI		
				Runway	Approach			
14/32	Asph	5,254 ft	75 ft	MIRL	REIL / REIL	P 4L/P 4L		
Airport Remarks	See Airport Facility Directory remarks and current NOTAMS. Automated UNICOM. Use caution for glider activity within 5nm of airport up to 6000 ft. Clearance delivery available w/ Ft. Myers (239) 768-1377 or Miami (305) 716-1731. Fuel available 24hrs w/ credit card.							
ATIS	CTAF	UNICOM	GND CON	TOWER	APP CON	CLNC DEL	DEP CON	
122.800		122.800		126.800 134.750		126.800 134.750		
WEATHER 1-800-WX-BRIEF		ASOS / AWOS				Services		
Fixed Base Operator  La Belle Airport		Telephone  863-675-1 568			Airframe	YES	Telephone	YES
					Electronics	YES	Lodging	YES
					Powerplant	YES	Dining	YES
					Rental Car	YES	Taxi	YES
					FUEL	100LL, Jet A		
				ATTENDED (Month/Day/Hr)	All/Monday-Frida y0800-1700			

## Lake City / Columbia Lake City Gateway Airport

**Owner** City of Lake City  
**Manager** Roland C Luster Jr  
3524 E US Hwy 90  
Lake City, FL 32055

**Phone** 386-752-2118 **Fax** 386-752-5584  
**E-Mail** [lusterr@lcfla.com](mailto:lusterr@lcfla.com)  
**Website** <https://www.lcfla.com/community/page/lake-city-gateway-airport>

**Identifier** LCO  
**Latitude** 30-10.922 N  
**Longitude** 82-34.616 W  
**Elevation** 201 ft  
**From City** 3 Miles E  
**Sectional** Jacksonville  
**Hi Chart** H-8H, 12F  
**Lo Chart** L-21D, 24G



Runway	Surface	Length	Width	Lighting		VGSI		
				Runway	Approach			
05/23	Asph	4,000ft	75ft	MIRL		N/N		
10/28	Asph	8,003ft	150ft	MIRL	REIL / REIL	P 2L/P 2L		
Airport Remarks	See Airport Facility Directory remarks and current NOTAMS. Right traffic Rwy 28. Helicopters advised to taxi on paved areas only.							
ATIS	CTAF	UNICOM	GND CON	TOWER	APP CON	CLNC DEL	DEP CON	
119.200		122.950	121.900	119.200	125.375	125.375		
WEATHER 1-800-WX-BRIEF		ASOS / AWOS			Services			
		120.675	386-754-9366	Airframe	YES	Telephone	YES	
Fixed Base Operator				Telephone	Electronics	NO	Lodging	YES
Lake City Airport				386-752-1066	Powerplant	YES	Dining	YES
					Rental Car	YES	Taxi	YES
					FUEL	100LL, Jet A		
				ATTENDED (Month/Day/Hr)	ALL/ALL 0800-1800			

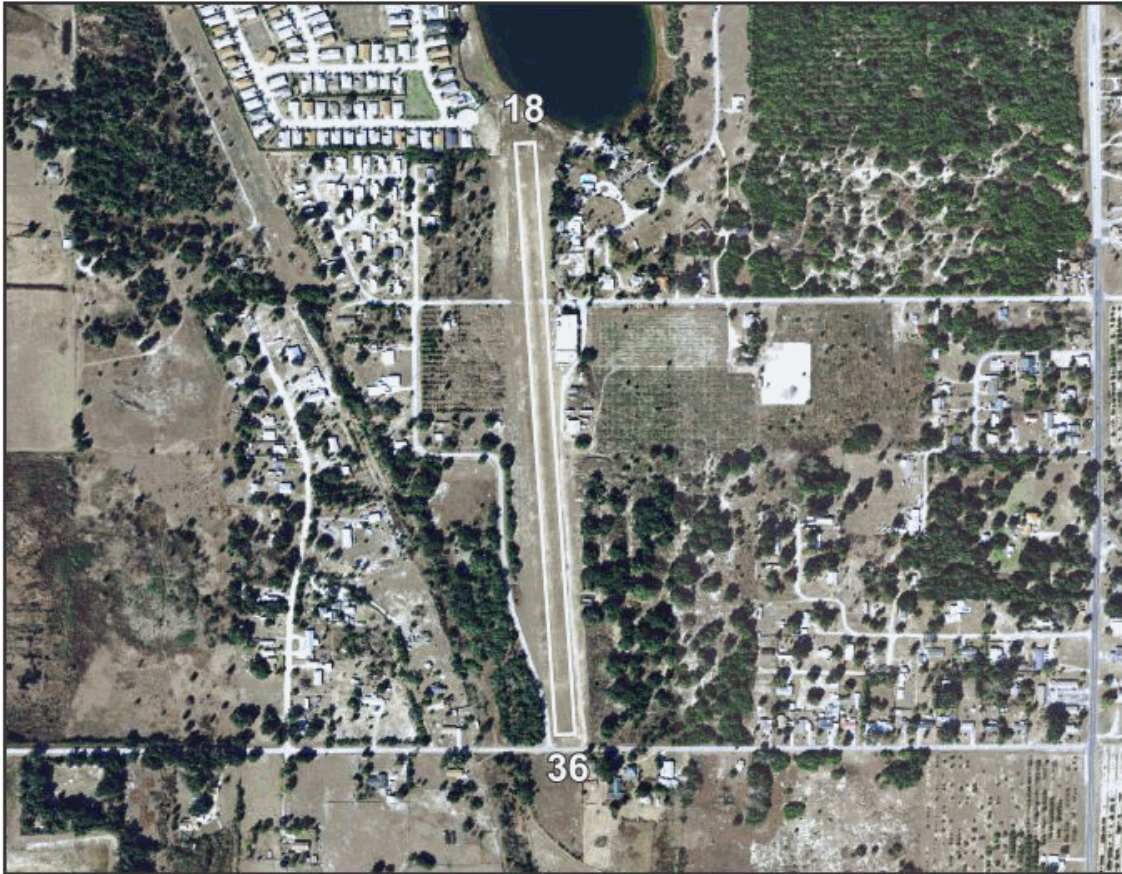
## Lake Wales / Polk Chalet Suzanne Air Strip

**Owner** Chalet Suzanne Properties, Inc  
**Manager** Denise Hinshaw  
 3800 Chalet Suzanne Dr  
 Lake Wales, FL 33859

**Phone** 863-521-3348  
**E-Mail** denise@chaletsuzanne.com  
**Website**

**Fax**

**Identifier** X25  
**Latitude** 27-57.228 N  
**Longitude** 81-36.085 W  
**Elevation** 130 ft  
**From City** 3 Miles N  
**Sectional** Miami  
**Hi Chart**  
**Lo Chart**



Runway	Surface	Length	Width	Lighting		VGSI			
				Runway	Approach				
18/36	Turf	2,313ft	60ft	NSTD		N/N			
Airport Remarks	See Airport Facility Directory remarks and current NOTAMS. For attendant after hours call (863) 676-6011. Non-Standard Runway lights.								
ATIS	CTAF	UNICOM	GND CON	TOWER	APP CON	CLNC DEL	DEP CON		
122.800		122.800							
WEATHER 1-800-WX-BRIEF		ASOS / AWOS			Services				
				Airframe	NO	Telephone	YES		
Fixed Base Operator				Telephone		Electronics	NO	Lodging	NO
						Powerplant	NO	Dining	NO
						Rental Car	NO	Taxi	NO
						FUEL			
						ATTENDED (Month/Day/Hr)		ALL/ALL 0800-2100	

## Lake Wales / Polk Lake Wales Municipal Airport

**Owner** Lake Wales Airport Authority  
**Manager** Amanda Raabe  
 450 S Airport Rd  
 Lake Wales, FL 33859

**Phone** 863-678-0080  
**E-Mail** [araabe@lakewalesfl.gov](mailto:araabe@lakewalesfl.gov)  
**Website** <https://www.lakewalesfl.gov/airport>

**Fax**

**Identifier** X07  
**Latitude** 27-53.628 N  
**Longitude** 81-37.225 W  
**Elevation** 127 ft  
**From City** 2 Miles W  
**Sectional** Miami  
**Hi Chart**  
**Lo Chart** L-21D, 24F



Runway	Surface	Length	Width	Lighting		VGSI	
				Runway	Approach		
06/24 17/35	Asph Asph	5,400ft 3,860ft	100ft 75ft	MIRL	REIL / REIL	P 4L / P 4L P 2R / P 2L	
Airport Remarks	See Airport Facility Directory remarks and current NOTAMS. Parachute jumping. Ultralight activity on & in vicinity of airport. Fuel available 24hrs w/ credit card.						
ATIS	CTAF	UNICOM	GND CON	TOWER	APP CON	CLNC DEL	DEP CON
122.800		122.800		120.650		120.650	
WEATHER 1-800-WX-BRIEF		ASOS / AWOS 124.225      863-678-1334				Services	
Fixed Base Operator  City of Lake Wales  863-678-0080				Airframe	NO	Telephone	YES
				Electronics	NO	Lodging	YES
				Powerplant	NO	Dining	YES
				Rental Car	YES	Taxi	YES
				FUEL		100LL, Jet A	
				ATTENDED (Month/Day/Hr)			

**Lakeland / Polk  
Lakeland Linder International Airport**

**Owner** City of Lakeland  
**Manager** Eugene Conrad III  
 3900 Don Emerson Dr, Ste 210  
 Lakeland, FL 33811

**Phone** 863-834-3298  
**E-Mail** gene.conrad@lakelandgov.net  
**Website** http://www.lakelandairport.com/

**Fax** 863-834-3274

**Identifier** LAL  
**Latitude** 27-59.334 N  
**Longitude** 82-01.110 W  
**Elevation** 142 ft  
**From City** 4 Miles SW  
**Sectional** Miami  
**Hi Chart** H-8H  
**Lo Chart** L-21D, 24F



Runway	Surface	Length	Width	Lighting		VGSI	
				Runway	Approach		
05/23	Asph	5,005ft	150ft	HIRL		P 4L /P 4L	
08/26	Turf	2,205ft	60ft			N /N	
09/27	Asph	8,499ft	150ft	HIRL	MALSR /	P 4R /P 4L	
Airport Remarks	See Airport Facility Directory remarks and current NOTAMS. Extensive bird activity on & in vicinity of airport. RWY 8/26 daytime VFR only with PPR (863) 834-4911.						
ATIS	CTAF	UNICOM	GND CON	TOWER	APP CON	CLNC DEL	DEP CON
118.025	124.500	122.950	121.400	124.500	120.650 119.900		120.650 119.900
WEATHER 1-800-WX-BRIEF		ASOS / AWOS			Services		
		118.025	863-834-2030		Airframe	YES	Telephone YES
Fixed Base Operator				Telephone	Electronics	YES	Lodging YES
Sheltair Aviation				863-647-3911	Powerplant	YES	Dining YES
					Rental Car	YES	Taxi YES
					FUEL	100LL, Jet A	
				ATTENDED (Month/Day/Hr)	ALL/ALL 0600-2200		

## Lakeland / Polk South Lakeland Airport

**Owner** South Lakeland Airport, LLC  
**Manager** Dacia Hsueh  
 PO Box 641  
 La Conner, WA 98257

**Phone** 360-588-4050  
**E-Mail** dacia@iflyairplanes.com  
**Website**

**Fax**

**Identifier** X49  
**Latitude** 27-56.001 N  
**Longitude** 82-02.638 W  
**Elevation** 110 ft  
**From City** 1 Miles S  
**Sectional** Miami  
**Hi Chart**  
**Lo Chart**



Runway	Surface	Length	Width	Lighting		VGSI	
				Runway	Approach		
14/32	Turf	1,960ft	115ft			N/N	
Airport Remarks	See Airport Facility Directory remarks and current NOTAMS. Right traffic Rwy 14. PPR required for skydiving, powered parachute, & gyro ops. No night time ops. Turf runways may hold water after rain. Airport is emergency medical evac site. Clearance delivery w/ Tampa (813) 878-2528.						
ATIS	CTAF	UNICOM	GND CON	TOWER	APP CON	CLNC DEL	DEP CON
122.900							
WEATHER 1-800-WX-BRIEF		ASOS / AWOS			Services		
				Airframe	NO	Telephone	YES
Fixed Base Operator				Electronics	NO	Lodging	YES
				Powerplant	YES	Dining	YES
				Rental Car	NO	Taxi	NO
				FUEL	Mogas		
				ATTENDED (Month/Day/Hr)			

## Leesburg / Lake Leesburg International Airport

**Owner** City of Leesburg  
**Manager** Tracey Dean  
 PO Box 490630  
 Leesburg, FL 34749-0630

**Phone** 352-728-9801 **Fax**  
**E-Mail** tracey.dean@leesburgflorida.gov  
**Website** <https://www.leesburgflorida.gov/airport/>

**Identifier** LEE  
**Latitude** 28-49.368 N  
**Longitude** 81-48.551 W  
**Elevation** 77 ft  
**From City** 3 Miles NE  
**Sectional** Jacksonville  
**Hi Chart** H-8H  
**Lo Chart** L-21D, 24F



Runway	Surface	Length	Width	Lighting		VGSI
				Runway	Approach	
03/21	Asph	4,957 ft	100 ft	HIRL		P 4L/P 4R
03W/21W	Water	15,000 ft	2,000 ft			
13/31	Asph	6,300 ft	100 ft	HIRL	REIL / REIL	P 4L/P 4L

<b>Airport Remarks</b>	See Airport Facility Directory remarks and current NOTAMS. When ATC CLSD clearance delivery w/ MCO on 121.725. 24hr Self Serve Fuel Available. 03W/21W water runway on Lake Harris with seaplane ramp. Berm 68' feet before RWY 31.						
------------------------	---	--	--	--	--	--	--

ATIS	CTAF	UNICOM	GND CON	TOWER	APP CON	CLNC DEL	DEP CON
134.325	119.350	122.725	121.725	119.350	120.225 135.300		120.225 135.300

WEATHER 1-800-WX-BRIEF	ASOS / AWOS		Services			
	134.325	352-787-1565	Airframe	YES	Telephone	YES
Fixed Base Operator			Electronics	YES	Lodging	YES
Sunair Aviation			Powerplant	YES	Dining	NO
			Rental Car	YES	Taxi	YES
			FUEL	100LL, Jet A		
			ATTENDED (Month/Day/Hr)	ALL/ALL 0700-1900		

## Live Oak / Suwannee Suwannee County Airport

**Owner** Suwannee County  
**Manager** Greg Scott  
1201 Silas Dr  
Live Oak, FL 32064

**Phone** 386-362-3004 **Fax** 386-208-1580  
**E-Mail** wgscott@windstream.net  
**Website** <http://suwcounty.org/county/index.php/departments/airport>

**Identifier** 24J  
**Latitude** 30-18.102 N  
**Longitude** 83-01.416 W  
**Elevation** 103 ft  
**From City** 2 Miles W  
**Sectional** Jacksonville  
**Hi Chart**  
**Lo Chart** L-21D, 24G



Runway	Surface	Length	Width	Lighting		VGSI	
				Runway	Approach		
07/25	Asph	4,005 ft	75ft	MIRL	REIL / REIL	P 2L/P 2L	
Airport Remarks	See Airport Facility Directory remarks and current NOTAMS. VFR only.						
ATIS	CTAF	UNICOM	GND CON	TOWER	APP CON	CLNC DEL	DEP CON
122.800		122.800		125.375		125.375	
WEATHER 1-800-WX-BRIEF		ASOS / AWOS			Services		
		118.225	386-362-1731	Airframe	YES	Telephone	YES
Fixed Base Operator  Suwannee County  Telephone 386-362-4200				Electronics	NO	Lodging	YES
				Powerplant	YES	Dining	YES
				Rental Car	YES	Taxi	YES
				FUEL	100LL		
				ATTENDED (Month/Day/Hr)	ALL/MON-SAT/0800-1800		

**Marathon / Monroe**  
**The Florida Keys Marathon International Airport**

**Owner** Monroe County  
**Manager** Michael Legere  
 9400 Overseas Hwy, Ste 200  
 Marathon, FL 33050

**Phone** 305-289-6302 **Fax**  
**E-Mail** legere-michael@monroecounty-fl.gov  
**Website** http://www.monroecounty-fl.gov/109/Florida-Keys-Marathon-Internation

**Identifier** MTH  
**Latitude** 24-43.571 N  
**Longitude** 81-03.082 W  
**Elevation** 5 ft  
**From City** 3 Miles E  
**Sectional** Miami  
**Hi Chart** H-8I  
**Lo Chart** L-23C



Runway	Surface	Length	Width	Lighting		VGSI	
				Runway	Approach		
07/25	Asph	5,008ft	100ft	MIRL	REIL /	P 4L/P 4L	
Airport Remarks	See Airport Facility Directory remarks and current NOTAMS. Extremely noise sensitive area. Noise abatement procedures. Birds on & in vicinity of airport. USCBP user fee facility open WED-SUN 1400-2130Z. USCBP (305) 289-2029						
ATIS	CTAF	UNICOM	GND CON	TOWER	APP CON	CLNC DEL	DEP CON
122.800		122.800		133.500		133.500	
WEATHER		ASOS / AWOS				Services	
1-800-WX-BRIEF		135.525	305-743-8373	Airframe	YES	Telephone	YES
Fixed Base Operator				Electronics	NO	Lodging	YES
Marathon Jet Center Marathon General Aviation				Powerplant	YES	Dining	YES
				Rental Car	YES	Taxi	YES
				FUEL		100LL, Jet A1+	
				ATTENDED (Month/Day/Hr)		ALL/ALL 0800-1800	

## Marco Island / Collier Marco Island Executive Airport

**Owner** Collier County Airport Authority  
**Manager** Justin E Lobb  
2005 Mainsail Dr, Ste 1  
Naples, FL 34114

**Phone** 239-642-7878 x35

**Fax** 239-394-3515

**E-Mail** Justin.Lobb@colliercountyfl.gov

**Website** <https://www.colliercountyfl.gov/your-government/divisions-a-e/airport-a>

**Identifier** MKY  
**Latitude** 25-59.703 N  
**Longitude** 81-40.352 W  
**Elevation** 5 ft  
**From City** 4 Miles NE  
**Sectional** Miami  
**Hi Chart** H-8I  
**Lo Chart** L-23B, 21D



Runway	Surface	Length	Width	Lighting		VGSI	
				Runway	Approach		
17/35	Asph	5,000ft	100ft	MIRL	REIL / REIL	P 4L/P 4L	
Airport Remarks	See Airport Facility Directory remarks and current NOTAMS. For fuel and svc after hrs call (239) 394-3355. Numerous birds and wildlife on and inv of arpt. Banner towing on and invof arpt. Noise Sensitive Area. Clearance delivery available w/ Ft. Myers (239)768-1377 or Miami (305)716-1731.						
ATIS	CTAF	UNICOM	GND CON	TOWER	APP CON	CLNC DEL	DEP CON
122.700 122.700					124.125 134.750	120.800	124.125 134.750
WEATHER 1-800-WX-BRIEF		ASOS / AWOS 120.075 239-394-8187			Services		
Fixed Base Operator Telephone Marco Island Executive Airport 239-394-3355				Airframe	YES	Telephone	YES
				Electronics	NO	Lodging	NO
				Powerplant	YES	Dining	NO
				Rental Car	YES	Taxi	YES
				FUEL	100LL, Jet A		
				ATTENDED (Month/Day/Hr)	ALL/ALL 0700-1900		

**Marianna / Jackson  
Marianna Municipal Airport**

**Owner** Marianna Municipal Airport Development Authority  
**Manager** Joe Richey  
 PO Box 936  
 Marianna, FL 32447

**Phone** 850-482-4129 **Fax** 850-482-5851  
**E-Mail** jrichey@mariannafl.city  
**Website** <https://www.cityofmarianna.com/airport>

**Identifier** MAI  
**Latitude** 30-50.268 N  
**Longitude** 85-10.913 W  
**Elevation** 110 ft  
**From City** 4 Miles NE  
**Sectional** New Orleans  
**Hi Chart**  
**Lo Chart** L-21C, 22I



Runway	Surface	Length	Width	Lighting		VGSI		
				Runway	Approach			
08/26	Asph	4,895ft	100ft	MIRL		N/N		
18/36	Asph	4,896ft	100ft			P 4L/P 4L		
Airport Remarks	See Airport Facility Directory remarks and current NOTAMS. Military performing special helicopter operations on & in vicinity of airport. Runway 8/26 in poor condition.							
ATIS	CTAF	UNICOM	GND CON	TOWER	APP CON	CLNC DEL	DEP CON	
123.000		123.000			133.750 134.300		133.750 134.300	
WEATHER 1-800-WX-BRIEF		ASOS / AWOS			Services			
		133.525	850-482-6082		Airframe	YES	Telephone	YES
Fixed Base Operator				Telephone	Electronics	NO	Lodging	YES
SkyWarrior				850-482-2281	Powerplant	YES	Dining	YES
					Rental Car	YES	Taxi	YES
					FUEL	100LL, Jet A		
					ATTENDED (Month/Day/Hr)	MAY-OCT/ALL/0700-1900 NOV-APR/ALL/0700-1730		

## Melbourne / Brevard Melbourne International Airport

**Owner** Melbourne Airport Authority  
**Manager** Greg Donovan AAE  
 1 Air Terminal Pkwy, Ste 220  
 Melbourne, FL 32901

**Phone** 321-723-6227  
**E-Mail** gdonovan@mlbair.com  
**Website** http://www.mlbair.com/

**Fax** 321-723-1194

**Identifier** MLB  
**Latitude** 28-06.165 N  
**Longitude** 80-38.748 W  
**Elevation** 33 ft  
**From City** 2 Miles NW  
**Sectional** Jacksonville  
**Hi Chart** H-81  
**Lo Chart** L-24F



Runway	Surface	Length	Width	Lighting		VGSI
				Runway	Approach	
05/23	Asph	3,001 ft	75 ft	MIRL		P 2L/P 2L
09L/27R	Asph	6,000 ft	150 ft	MIRL		P 4L/P 4L
09R/27L	Asph	10,181 ft	150 ft	HIRL	MALSR / REIL	P 4L/P 4L

<b>Airport Remarks</b>	See Airport Facility Directory remarks and current NOTAMS. Customs user fee airport. Touch & Go ops restricted after 2100L or 2 hrs after sunset (whichever is later). PPR for military air crews to use Northrop Grumman Ramp.						
------------------------	---	--	--	--	--	--	--

ATIS	CTAF	UNICOM	GND CON	TOWER	APP CON	CLNC DEL	DEP CON
132.550	118.200	122.950	121.900	118.200 124.500	132.650	121.900 132.650	132.650

WEATHER 1-800-WX-BRIEF	ASOS / AWOS		Services			
	132.550	321-723-7403	Airframe	YES	Telephone	YES
<b>Fixed Base Operator</b>  Atlantic Jet Center FIT Aviation, LLC Apex Executive Jetcenter			Electronics	YES	Lodging	YES
			Powerplant	YES	Dining	YES
			Rental Car	YES	Taxi	YES
			FUEL	100LL, Jet A		
			ATTENDED (Month/Day/Hr)	ALL/ALL/ALL		

# Merritt Island / Brevard Merritt Island Airport

**Owner** Titusville-Cocoa Airport District  
**Manager** Justin Hopman ACE  
355 Golden Knights Blvd  
Titusville, FL 32780

**Phone** 321-267-8780

**Fax** 321-383-4284

**E-Mail** jhopman@flairport.com

**Website** <http://www.ticoairportauthority.com/merritt-island-airport-coi-.html>

**Identifier** COI  
**Latitude** 28-20.495 N  
**Longitude** 80-41.130 W  
**Elevation** 6 ft  
**From City**  
**Sectional** Jacksonville  
**Hi Chart**  
**Lo Chart** L-24F




Runway	Surface	Length	Width	Lighting		VGSI	
				Runway	Approach		
11/29	Asph	3,601 ft	75ft	MIRL		P 2L/P 2L	
Airport Remarks	See Airport Facility Directory remarks and current NOTAMS. Banner towing in vicinity of airport. 24-hour helicopter operations SW ramp. Patrick AFB in close proximity.						
ATIS	CTAF	UNICOM	GND CON	TOWER	APP CON	CLNC DEL	DEP CON
122.975		122.975		134.950		134.950	
WEATHER 1-800-WX-BRIEF		ASOS / AWOS 119.025      321-986-8864			Services		
Fixed Base Operator  Space Coast Aviation     321-453-2222				Airframe	YES	Telephone	YES
				Electronics	YES	Lodging	YES
				Powerplant	YES	Dining	YES
				Rental Car	YES	Taxi	YES
				FUEL	100LL, Jet A		
				ATTENDED (Month/Day/Hr)	ALL/ALL 0800-2000		

**Miami / Miami-Dade  
Dade-Collier Training and Transition Airport**

**Owner** Miami-Dade County  
**Manager** Nelson Mejias  
14201 NW Lejeune Rd  
Opa-locka, FL 33054

**Phone** 305-869-1662 **Fax** 305-869-1666  
**E-Mail** nmejias@miami-airport.com  
**Website** [http://www.miami-airport.com/dade\\_collier.asp](http://www.miami-airport.com/dade_collier.asp)

**Identifier** TNT  
**Latitude** 25-51.708 N  
**Longitude** 80-53.820 W  
**Elevation** 13 ft  
**From City** 36 Miles W  
**Sectional** Miami  
**Hi Chart** H-81  
**Lo Chart** L-23C



Runway	Surface	Length	Width	Lighting		VGSI		
				Runway	Approach			
09/27	Asph	10,499ft	150ft	HIRL	MALSR /	N/N		
Airport Remarks	See Airport Facility Directory remarks and current NOTAMS. Right traffic Rwy 27. Wildlife on & in vicinity of airport. Be alert to low flying National Park Service aircraft all quadrants. Airport closed to public except by PPR with Miami-Dade County Aviation Dept (305) 869-1660.							
ATIS	CTAF	UNICOM	GND CON	TOWER	APP CON	CLNC DEL	DEP CON	
123.000		123.000		128.600		128.600		
WEATHER		ASOS / AWOS			Services			
1-800-WX-BRIEF		119.075	239-695-9198		Airframe	NO	Telephone	YES
Fixed Base Operator				Telephone	Electronics	NO	Lodging	YES
					Powerplant	NO	Dining	NO
					Rental Car	NO	Taxi	NO
				FUEL				
				ATTENDED (Month/Day/Hr)		ALL/ALL/ALL		

## Miami / Miami-Dade Miami Executive Airport

**Owner** Miami-Dade County  
**Manager** Jonathan Spicer  
12800 SW 145th Av  
Bldg 507  
Miami, FL 33186

**Phone** 305-869-1702 **Fax** 305-869-1780  
**E-Mail** jspicer@miami-airport.com  
**Website** [http://www.miami-airport.com/kendall\\_tamiami.asp](http://www.miami-airport.com/kendall_tamiami.asp)

**Identifier** TMB  
**Latitude** 25-38.873 N  
**Longitude** 80-25.967 W  
**Elevation** 8 ft  
**From City** 13 Miles SW  
**Sectional** Miami  
**Hi Chart** H-81  
**Lo Chart** L-23C, A



Runway	Surface	Length	Width	Lighting		VGSI		
				Runway	Approach			
09L/27R	Asph	5,003ft	150ft	MIRL		P 4L /P 2L		
09R/27L	Asph	6,000ft	150ft	HIRL	MALSR /	P 4R /P 4L		
13/31	Asph	4,001 ft	150ft	MIRL	REIL /	P 4L /N		
Airport Remarks	See Airport Facility Directory remarks and current NOTAMS. Rwy 09R right traffic when tower closed. Birds on & in vicinity of airport. Agricultural aircraft operating in vicinity of airport. Noise abatement procedures in effect.							
ATIS	CTAF	UNICOM	GND CON	TOWER	APP CON	CLNC DEL	DEP CON	
124.000	118.900		121.700	118.900 124.900	125.500	133.000	125.500	
WEATHER 1-800-WX-BRIEF		ASOS / AWOS			Services			
		124.000	305-235-1332	Airframe	YES	Telephone	YES	
Fixed Base Operator				Telephone	Electronics	YES	Lodging	YES
					Powerplant	YES	Dining	NO
					Rental Car	YES	Taxi	YES
					FUEL	100LL, Jet A		
					ATTENDED (Month/Day/Hr)	ALL/ALL/ALL		

## Miami / Miami-Dade Miami International Airport

**Owner** Miami-Dade County  
**Manager** Ken Pyatt  
PO Box 025504  
Miami, FL 33102-5504

**Phone** 305-876-7129  
**E-Mail** kpyatt@miami-airport.com  
**Website** <http://www.miami-airport.com/>

**Fax** 305-876-0948

**Identifier** MIA  
**Latitude** 25-47.722 N  
**Longitude** 80-17.407 W  
**Elevation** 9 ft  
**From City** 8 Miles NW  
**Sectional** Miami  
**Hi Chart** H-81  
**Lo Chart** L-23C, A



Runway	Surface	Length	Width	Lighting		VGSI	
				Runway	Approach		
08L/26R	Asph	8,600ft	150ft	HIRL	REIL / REIL	P 4L /P 4L	
08R/26L	Asph	10,506ft	200ft	HIRL	MALSR / MALSF	P 4L /P 4L	
09/27	Asph	13,016ft	150ft	HIRL	MALSR / MALSR	P 4L /P 4L	
12/30	Asph	9,355ft	150ft	HIRL	MALSR / MALS	P 4R /P 4L	
Airport Remarks	See Airport Facility Directory remarks and current NOTAMS. Right traffic Rwy 09 & 26L. Birds on & in vicinity of airport. Landing Fee. No intersection departures for B757 or heavier. PPR 3 hours prior for arrivals on the GA center ramp. PPR for military traffic. ASDE-X in use.						
ATIS	CTAF	UNICOM	GND CON	TOWER	APP CON	CLNC DEL	DEP CON
119.150		123.000	121.800	118.300	124.850	135.350	119.450
133.675			127.500	123.900	120.500		125.500
WEATHER		ASOS / AWOS				Services	
1-800-WX-BRIEF			305-870-0235		Airframe	YES	Telephone YES
Fixed Base Operator			Telephone		Electronics	YES	Lodging YES
					Powerplant	YES	Dining YES
Signature Flight Support			305-874-1477		Rental Car	YES	Taxi YES
Tursair Fueling			305-869-4880		FUEL	100,100LL, Jet A	
					ATTENDED (Month/Day/Hr)	ALL/ALL/ALL	


## Miami / Miami-Dade Miami Seaplane Base

**Owner** Chalks Airline, Inc  
**Manager** Ignacio J Vega-Penichet  
1000 MacArthur Cswy  
Miami, FL 33132

**Phone** 305-801-0866  
**E-Mail** info@miamiseaplanebase.com  
**Website** https://www.miamiseaplanebase.com/

**Fax** 305-577-4404

**Identifier** X44  
**Latitude** 25-46.700 N  
**Longitude** 80-10.217 W  
**Elevation** 0 ft  
**From City** 2 Miles E  
**Sectional** Miami  
**Hi Chart**  
**Lo Chart**



Runway	Surface	Length	Width	Lighting		VGSI	
				Runway	Approach		
12W/30W	Water	15,000ft	600ft				
Airport Remarks	See Airport Facility Directory remarks and current NOTAMS. VFR only. Numerous watercraft and large passenger vessels in area. All terminal facilities private use.						
ATIS	CTAF	UNICOM	GND CON	TOWER	APP CON	CLNC DEL	DEP CON
123.025		122.800					
WEATHER 1-800-WX-BRIEF		ASOS / AWOS			Services		
Fixed Base Operator Telephone				Airframe	NO	Telephone	YES
				Electronics	NO	Lodging	YES
				Powerplant	NO	Dining	YES
				Rental Car	NO	Taxi	YES
				FUEL			
				ATTENDED (Month/Day/Hr)	ALL/ALL/DALGT		

**Miami / Miami-Dade  
Miami-Opa Locka Executive Airport**

**Owner** Miami-Dade County  
**Manager** Nelson Mejias  
14201 NW Lejeune Rd  
Opa-locka, FL 33054

**Phone** 305-869-1662 **Fax** 305-869-1666  
**E-Mail** nmejias@miami-airport.com  
**Website** <http://www.miami-airport.com/opalocka.asp>

**Identifier** OPF  
**Latitude** 25-54.422 N  
**Longitude** 80-16.703 W  
**Elevation** 8 ft  
**From City** 10 Miles N  
**Sectional** Miami  
**Hi Chart** H-81  
**Lo Chart** L-23C, A



Runway	Surface	Length	Width	Lighting		VGSI
				Runway	Approach	
09L/27R	Asph	8,002ft	150ft	HIRL	MALSR / MALS	V4L/V4L
09R/27L	Asph	4,309ft	100ft	MIRL		V4L/P 4L
12/30	Asph	6,800ft	150ft	HIRL	MALSR /	P 4L/P 4L

<b>Airport Remarks</b>	See Airport Facility Directory remarks and current NOTAMS. Right traffic Rwy's 09R & 27R. Birds in vicinity of airport. Mandatory traffic patterns for helo & fixed wing traffic. Noise abatement procedures. Banner towing in vicinity of airport.						
------------------------	---	--	--	--	--	--	--

ATIS	CTAF	UNICOM	GND CON	TOWER	APP CON	CLNC DEL	DEP CON
125.900	134.675		120.025	134.675	128.600	119.200	128.600

WEATHER 1-800-WX-BRIEF	ASOS / AWOS		Services			
	125.900	305-681-4063	Airframe	YES	Telephone	YES
Fixed Base Operator			Electronics	YES	Lodging	YES
			Powerplant	YES	Dining	NO
			Rental Car	YES	Taxi	YES
			FUEL	100LL, Jet A		
			ATTENDED (Month/Day/Hr)	ALL/ALL/ALL		

Fixed Base Operator		Telephone
Fontainebleau Aviation		305-685-4646
Signature Flight Support		305-687-8410
Atlantic Aviation		305-455-2295

# Milton / Santa Rosa Peter Prince Field

**Owner** Santa Rosa County  
**Manager** Roger Blaylock PE  
 6051 Old Bagdad Hwy, Ste 300  
 Milton, FL 32583-8036

**Phone** 850-981-7100 **Fax** 850-983-2161  
**E-Mail** rogerb@santarosa.fl.gov  
**Website** <https://www.santarosa.fl.gov/202/Airport---Peter-Prince>

**Identifier** 2R4  
**Latitude** 30-38.257 N  
**Longitude** 86-59.619 W  
**Elevation** 82 ft  
**From City** 3 Miles E  
**Sectional** New Orleans  
**Hi Chart**  
**Lo Chart** L-21C, 22H



Runway	Surface	Length	Width	Lighting		VGSI	
				Runway	Approach		
18/36	Asph	3,701 ft	75ft	MIRL	REIL / REIL	P 2L/P 2L	
Airport Remarks	See Airport Facility Directory remarks and current NOTAMS. Right traffic Rwy 18. Intensive military flight training in vicinity of airport. GCO available on 121.725. Limited parking on west ramp for transient aircraft.						
ATIS	CTAF	UNICOM	GND CON	TOWER	APP CON	CLNC DEL	DEP CON
122.975		122.975		124.850		124.850	
WEATHER 1-800-WX-BRIEF		ASOS / AWOS			Services		
				Airframe	YES	Telephone	YES
Fixed Base Operator				Electronics	NO	Lodging	YES
AMS Flight School Peter Prince Field Airport				Powerplant	YES	Dining	YES
				Rental Car	YES	Taxi	YES
				FUEL		100LL, Jet A1+	
				ATTENDED (Month/Day/Hr)		ALL/ALL/0900-DUSK	

## Naples / Collier Naples Municipal Airport

**Owner** City of Naples Airport Authority  
**Manager** Christopher Rozansky CM  
 160 Aviation Dr N  
 Naples, FL 34104-4084

**Phone** 239-643-0733  
**E-Mail** [crozansky@flynaples.com](mailto:crozansky@flynaples.com)  
**Website** <https://flynaples.com/>

**Fax**

**Identifier** APF  
**Latitude** 26-09.157 N  
**Longitude** 81-46.518 W  
**Elevation** 8 ft  
**From City** 2 Miles NE  
**Sectional** Miami  
**Hi Chart** H-8H  
**Lo Chart** L-21D, 23B



Runway	Surface	Length	Width	Lighting		VGSI
				Runway	Approach	
05/23	Asph	6,600 ft	150 ft	MIRL	REIL / REIL	P 4R / P 4L
14/32	Asph	5,000 ft	100 ft	MIRL	REIL / REIL	P 4L / P 4L
NE/SW	Turf	1,850 ft	100 ft			N/N

<b>Airport Remarks</b>	See Airport Facility Directory remarks and current NOTAMS. Right traffic Rwy 05 & 14. Use of turf Rwy SW/NE requires signed LOA. Antenna tower 152ft AGL located 1/2 mile east. Extremely noise sensitive area all quadrants. Noise abatement procedures.						
------------------------	---	--	--	--	--	--	--

ATIS	CTAF	UNICOM	GND CON	TOWER	APP CON	CLNC DEL	DEP CON
134.225	128.500	128.825	121.600	128.500	124.125 134.750	118.000 124.125	124.125 134.750

WEATHER 1-800-WX-BRIEF	ASOS / AWOS		Services			
	134.225	239-643-9886	Airframe	YES	Telephone	YES
Fixed Base Operator			Electronics	YES	Lodging	YES
Naples Airport Authority			Powerplant	YES	Dining	NO
			Rental Car	YES	Taxi	YES
			FUEL	100LL, Jet A, Jet A1+		
			ATTENDED (Month/Day/Hr)	ALL/ALL 0600-2200		

# Navarre / Santa Rosa Fort Walton Beach Airport

**Owner** Boomer Aviation, Inc  
**Manager** John Williams  
 PO Box 1075  
 Fort Walton Beach, FL 32549-1075

**Phone** 850-244-1313 **Fax** 850-342-3366  
**E-Mail** sandywilliams@boomeraviation.com  
**Website**

**Identifier** 1J9  
**Latitude** 30-24.394 N  
**Longitude** 86-49.748 W  
**Elevation** 22 ft  
**From City** 2 Miles E  
**Sectional** New Orleans  
**Hi Chart**  
**Lo Chart**



Runway	Surface	Length	Width	Lighting		VGSI
				Runway	Approach	
18/36	Turf	1,878 ft	60 ft			N/A
<b>Airport Remarks</b>	See Airport Facility Directory remarks and current NOTAMS. VFR only. All takeoffs Rwy 18; all landings Rwy 36. No helicopter operations.					
<b>ATIS</b>	<b>CTAF</b>	<b>UNICOM</b>	<b>GND CON</b>	<b>TOWER</b>	<b>APP CON</b>	<b>CLNC DEL</b>
	122.700	122.700				
<b>WEATHER</b> 1-800-WX-BRIEF		<b>ASOS / AWOS</b>		<b>Services</b>		
<b>Fixed Base Operator</b>     <b>Telephone</b>				<b>Airframe</b>	NO	<b>Telephone</b> NO
				<b>Electronics</b>	NO	<b>Lodging</b> YES
				<b>Powerplant</b>	NO	<b>Dining</b> YES
				<b>Rental Car</b>	NO	<b>Taxi</b> YES
				<b>FUEL</b>		
				<b>ATTENDED</b> (Month/Day/Hr)	ALL/ALL/1000-DUSK	


## New Smyrna Beach / Volusia Massey Ranch Airpark

**Owner** Massey Ranch Airpark  
**Manager** Dorian Massey  
635 Airpark Rd  
Edgewater, FL 32132

**Phone** 386-689-8246  
**E-Mail** dorianmassey@gmail.com  
**Website** <https://www.masseyproperties.com/Massey-Ranch-Airpark-6-11.html>

**Fax**

**Identifier** X50  
**Latitude** 28-58.733 N  
**Longitude** 80-55.503 W  
**Elevation** 12 ft  
**From City** 3 Miles S  
**Sectional** Jacksonville  
**Hi Chart**  
**Lo Chart** L-24F



Runway	Surface	Length	Width	Lighting		VGSI	
				Runway	Approach		
18/36	Asph	4,360ft	60ft	LIRL		N/N	
Airport Remarks	See Airport Facility Directory remarks and current NOTAMS. Glider, banner towing, aerobatics & parachuting activity on & in vicinity of airport. Call DAB approach (386) 226-3939 to cancel IFR or for clearance delivery.						
ATIS	CTAF	UNICOM	GND CON	TOWER	APP CON	CLNC DEL	DEP CON
122.700		122.700		125.350		125.350	
WEATHER 1-800-WX-BRIEF		ASOS / AWOS			Services		
Fixed Base Operator  Airpark Aviation Center, Inc		Telephone  386-427-7708		Airframe	YES	Telephone	YES
				Electronics	YES	Lodging	NO
				Powerplant	YES	Dining	YES
				Rental Car	YES	Taxi	YES
				FUEL	100LL, Jet A		
				ATTENDED (Month/Day/Hr)	ALL/MON-FRI/0900-1700 ALL/SAT-SUN/REG		

**New Smyrna Beach / Volusia  
New Smyrna Beach Municipal Airport**

**Owner** City of New Smyrna Beach  
**Manager** Rhonda Walker  
602 Skyline Dr  
New Smyrna Beach, FL 32168

**Phone** 386-410-2680  
**E-Mail** Rwalker@cityofnsb.com  
**Website** https://www.cityofnsb.com/65/Airport

**Fax** 000-000-0000

**Identifier** EVB  
**Latitude** 29-03.342 N  
**Longitude** 80-56.935 W  
**Elevation** 12 ft  
**From City** 3 Miles NW  
**Sectional** Jacksonville  
**Hi Chart** H-8H  
**Lo Chart** L-24F



Runway	Surface	Length	Width	Lighting		VGSI
				Runway	Approach	
02/20	Asph	4,000 ft	100 ft			N/N
07/25	Asph	5,000 ft	75 ft	MIRL		P 4L/P 4L
11/29	Asph	4,319 ft	75 ft	MIRL		P 4L/P 4L
<b>Airport Remarks</b>	See Airport Facility Directory remarks and current NOTAMS. Airport closed for ultralights except by prior permission. Birds on & in vicinity of airport. Noise abatement procedures. Call DAB approach (386) 226-3939 for clearance or cancel IFR when ATCT closed.					
<b>ATIS</b>	<b>CTAF</b>	<b>UNICOM</b>	<b>GND CON</b>	<b>TOWER</b>	<b>APP CON</b>	<b>CLNC DEL</b>
124.625	119.675	122.950	121.325	119.675	125.350	125.350
<b>WEATHER</b> 1-800-WX-BRIEF		<b>ASOS / AWOS</b> 124.625 386-409-4705		<b>Services</b>		
<b>Fixed Base Operator</b> Epic Aviation, Inc AirGate Aviation Inc City of New Smyrna Beach		<b>Telephone</b> 386-409-5583 386-478-0600 386-410-2680		<b>Airframe</b>	YES	<b>Telephone</b> YES
				<b>Electronics</b>	YES	<b>Lodging</b> YES
				<b>Powerplant</b>	YES	<b>Dining</b> YES
				<b>Rental Car</b>	YES	<b>Taxi</b> YES
				<b>FUEL</b>	100LL, Jet A	
				<b>ATTENDED</b> (Month/Day/Hr)	ALL/ALL 0700-2200	

**Ocala / Marion  
Ocala International-Jim Taylor Field**

**Owner** City of Ocala  
**Manager** Matthew Grow  
750 SW60th Av  
Ocala, FL 34474-1270

**Phone** 352-629-8377  
**E-Mail** MGrow@ocalafl.org  
**Website** <https://www.ocalafl.org/government/city-departments/ocala-international>

**Fax** 352-861-2227

**Identifier** OCF  
**Latitude** 29-10.313 N  
**Longitude** 82-13.447 W  
**Elevation** 90 ft  
**From City** 4 Miles W  
**Sectional** Jacksonville  
**Hi Chart** H-8H  
**Lo Chart** L-21D, 24F



Runway	Surface	Length	Width	Lighting		VGSI	
				Runway	Approach		
08/26 18/36	Asph Asph	3,009ft 7,467ft	50ft 150ft	HIRL	/ MALSR	N/N P 4L/P 4L	
Airport Remarks	See Airport Facility Directory remarks and current NOTAMS. Rwy 36 designated calm wind runway. Customs service unavailable. RWY 8/26 CLSD to Air Carrier Aircraft. Noise abatement procedures RWY 18. For FBO after hours call (352) 682-3911						
ATIS	CTAF	UNICOM	GND CON	TOWER	APP CON	CLNC DEL	DEP CON
128.125	119.250		121.400	119.250	118.600		118.600
WEATHER 1-800-WX-BRIEF		ASOS / AWOS			Services		
		128.125	352-237-8525	Airframe	YES	Telephone	YES
Fixed Base Operator Telephone				Electronics	YES	Lodging	YES
				Powerplant	YES	Dining	YES
Sheltair 352-237-3444				Rental Car	YES	Taxi	YES
				FUEL	100LL, Jet A1+		
				ATTENDED (Month/Day/Hr)	ALL/ALL 0730-2000		

# Okeechobee / Okeechobee Okeechobee County Airport

**Owner** Okeechobee County  
**Manager** Adam Hied  
2800 NW 20th Trl  
Okeechobee, FL 34972

**Phone** 863-467-5505 **Fax**  
**E-Mail** ahied@co.okeechobee.fl.us  
**Website** <http://www.co.okeechobee.fl.us/departments/airport>

**Identifier** OBE  
**Latitude** 27-15.967 N  
**Longitude** 80-51.009 W  
**Elevation** 34 ft  
**From City** 3 Miles NW  
**Sectional** Miami  
**Hi Chart** H-8I  
**Lo Chart** L-23C



Runway	Surface	Length	Width	Lighting		VGSI
				Runway	Approach	
05/23	Asph	5,000ft	100ft	MIRL	REIL / REIL	P 4L/P 4L
14/32	Asph	4,000ft	75ft			P 4L/P 4L
<b>Airport Remarks</b>	See Airport Facility Directory remarks and current NOTAMS. Ultralight activity on and in vicinity of airport. Bird Hazard, cranes in vicinity of arpt. Non-pwrd flt activity prohibited within arpt tfc pattern. Runway 05/23 calm wind runway. After hrs call (347) 321-0009.					
<b>ATIS</b>	<b>CTAF</b>	<b>UNICOM</b>	<b>GND CON</b>	<b>TOWER</b>	<b>APP CON</b>	<b>CLNC DEL</b>
	123.000	123.000			132.250	132.250
<b>WEATHER</b> 1-800-WX-BRIEF	<b>ASOS / AWOS</b>				<b>Services</b>	
	118.675	863-467-1148		<b>Airframe</b>	YES	<b>Telephone</b>
<b>Fixed Base Operator</b> Okeechobee Jet Center			<b>Telephone</b> 863-467-5888	<b>Electronics</b>	NO	<b>Lodging</b>
				<b>Powerplant</b>	YES	<b>Dining</b>
				<b>Rental Car</b>	YES	<b>Taxi</b>
				<b>FUEL</b>	100LL, Jet A	
				<b>ATTENDED</b> (Month/Day/Hr)	ALL/ALL 0800-1700	

## Orlando / Orange Executive Airport

**Owner** Greater Orlando Aviation Authority  
**Manager** Cyrus T. Callum AAE, ACE  
 Executive Airport  
 365 Rickenbacker Dr  
 Orlando, FL 32803  
**Phone** 407-896-9171 **Fax** 407-896-5699  
**E-Mail** ccallum@goaa.org  
**Website** <https://www.orlandoairports.net/orlando-executive-airport/>

**Identifier** ORL  
**Latitude** 28-32.728 N  
**Longitude** 81-19.977 W  
**Elevation** 113 ft  
**From City** 3 Miles E  
**Sectional** Jacksonville  
**Hi Chart** H-8H  
**Lo Chart** L-21D, 24F



Runway	Surface	Length	Width	Lighting		VGSI	
				Runway	Approach		
07/25 13/31	Asph Asph	6,004 ft 4,625 ft	150 ft 100 ft	HIRL HIRL	MALSR / REIL REIL / REIL	P 2L / P 4R P 2L / P 2L	
Airport Remarks	See Airport Facility Directory remarks and current NOTAMS. Right traffic Rwy 25 & 31. Banner towing ops S Rwy 07/25. Birds in vicinity of airport. Noise abatement procedures. CBP office located on site PPR (407) 897-5102. When ATCT CLSD clearance delivery on 121.1.						
ATIS	CTAF	UNICOM	GND CON	TOWER	APP CON	CLNC DEL	DEP CON
127.250	118.700	122.950	121.400	118.700	124.800 120.150	128.450	135.300 119.775
WEATHER 1-800-WX-BRIEF		ASOS / AWOS 127.250      407-658-6753		Services			
Fixed Base Operator      Telephone				Airframe	YES	Telephone	YES
				Electronics	YES	Lodging	YES
Sheltair Aviation Atlantic      407-896-2799 407-894-7331				Powerplant	YES	Dining	YES
				Rental Car	YES	Taxi	YES
				FUEL		100,100LL, Jet A	
				ATTENDED (Month/Day/Hr)		ALL/ALL/ALL	

**Orlando / Osceola  
Kissimmee Gateway Airport**

**Owner** City of Kissimmee  
**Manager** Shaun Germolus AAE  
401 Dyer Blvd  
Kissimmee, FL 34741

**Phone** 407-518-2516 **Fax** 407-847-8399  
**E-Mail** sgermolus@kissimmee.org  
**Website** <https://www.kissimmee.org/government/kissimmee-gateway-airport>

**Identifier** ISM  
**Latitude** 28-17.388 N  
**Longitude** 81-26.225 W  
**Elevation** 82 ft  
**From City** 16 Miles SW  
**Sectional** Jacksonville  
**Hi Chart** H-8H  
**Lo Chart** L-21D, 24F



Runway	Surface	Length	Width	Lighting		VGSI	
				Runway	Approach		
06/24 15/33	Asph Asph	5,000ft 6,000ft	100ft 100ft	MIRL MIRL	REIL / REIL MALSF / REIL	P 4L / P 4L P 4L / P 4L	
Airport Remarks	See Airport Facility Diretory remarks and current NOTAMS. Right traffic Rwy 06 & 15. Airport clsd to ultralight aircraft except by prior permission. Noise sensitive area 1/2 mile N of approach end Rwy 24. Noise abatement procedures. No helicopter run on landings. Use caution for wildlife.						
ATIS	CTAF	UNICOM	GND CON	TOWER	APP CON	CLNC DEL	DEP CON
128.775	124.450	122.950	121.700	124.450	119.400	121.700 119.950	119.400
WEATHER 1-800-WX-BRIEF		ASOS / AWOS 128.775 407-847-0533			Services		
Fixed Base Operator Telephone Kissimmee Jet Center 407-847-9095 Signature Flight Support 407-846-6128 Odyssey Aviation 407-846-8001				Airframe	YES	Telephone	YES
				Electronics	YES	Lodging	YES
				Powerplant	YES	Dining	YES
				Rental Car	YES	Taxi	YES
				FUEL	100LL, Jet A		
				ATTENDED (Month/Day/Hr)	ALL/ALL 0700-2200		

## Orlando / Orange Orlando International Airport

**Owner** Greater Orlando Aviation Authority  
**Manager** Stanley Thornton  
 1 Jeff Fuqua Blvd  
 Orlando, FL 32827

**Phone** 407-825-7826  
**E-Mail** sthornton@goaa.org  
**Website** https://orlandoairports.net/

**Fax** 407-825-2202

**Identifier** MCO  
**Latitude** 28-25.733 N  
**Longitude** 81-18.962 W  
**Elevation** 96 ft  
**From City** 6 Miles SE  
**Sectional** Jacksonville  
**Hi Chart** H-8H  
**Lo Chart** L-21D, 24F



Runway	Surface	Length	Width	Lighting		VGSI	
				Runway	Approach		
17L/35R	Conc	9,001ft	150ft	HIRL	ALSF2 / ALSF2	P 4L/P 4R	
17R/35L	Conc	10,000ft	150ft	HIRL	ALSF2 / ALSF2	P 4L/P 4R	
18L/36R	Asph/Conc	12,005ft	200ft	HIRL	/ ALSF2	P 4L/P 4L	
18R/36L	Asph/Conc	12,004ft	200ft	HIRL	MALSR / REIL	P 4L/P 4L	
Airport Remarks	See Airport Facility Directory remarks and current NOTAMS. Birds & deer on & in vicinity of airport. Bright lights on road between Rwy 17R/35L & 17L/35R may be mistaken for Rwy lights. ASDE-X in use, pilots should operate Mode C on all taxiways & runways.						
ATIS	CTAF	UNICOM	GND CON	TOWER	APP CON	CLNC DEL	DEP CON
121.250		122.950	121.800	118.450	124.800	134.700	119.400
120.525			126.400	124.300	120.150		135.300
WEATHER 1-800-WX-BRIEF		ASOS / AWOS 121.250 407-855-5235				Services	
Fixed Base Operator Telephone Atlantic Aviation 407-851-8304 Signature Flight Support 407-825-6999				Airframe	YES	Telephone	YES
				Electronics	YES	Lodging	YES
				Powerplant	YES	Dining	YES
				Rental Car	YES	Taxi	YES
				FUEL	100LL, Jet A		
				ATTENDED (Month/Day/Hr)	ALL/ALL/ALL		

**Orlando / Seminole  
Orlando Sanford International Airport**

**Owner** Sanford Airport Authority  
**Manager** Diane Crews AAE  
 Orlando Sanford International Airport  
 1200 Red Cleveland Blvd  
 Sanford, FL 32773-6844  
**Phone** 407-585-4002  
**E-Mail** dcrews@osaa.net  
**Website** https://flsfb.com/

**Fax** 407-585-4045

**Identifier** SFB  
**Latitude** 28-46.658 N  
**Longitude** 81-14.249 W  
**Elevation** 55 ft  
**From City** 16 Miles NE  
**Sectional** Jacksonville  
**Hi Chart** H-8H  
**Lo Chart** L-21D, 24F



Runway	Surface	Length	Width	Lighting		VGSI
				Runway	Approach	
09C/27C	Asph	3,578 ft	75 ft	MIRL	REIL /	P 2L/P 2L
09L/27R	Asph	11,002 ft	150 ft	HIRL	MALSR / MALSR	P 4L/P 4R
09R/27L	Asph	6,647 ft	75 ft	HIRL	MALSR / REIL	P 4L/P 4L
18/36	Asph/Conc	6,002 ft	150 ft	MIRL	REIL / REIL	P 4L/P 4L

<b>Airport Remarks</b>	See Airport Facility Directory remarks and current NOTAMS. Right traffic Rwy 09C, 09R, 27R, & 36. Dense flight training activity in traffic pattern & local areas. Rwy 09R/27L primary flight training runway. Noise sensitive areas. Noise abatement procedures.						
------------------------	---	--	--	--	--	--	--

ATIS	CTAF	UNICOM	GND CON	TOWER	APP CON	CLNC DEL	DEP CON
125.975	120.300		121.350	120.300 135.250	135.300 119.775	123.975 121.350	119.775 135.300

WEATHER 1-800-WX-BRIEF	ASOS / AWOS		Services			
	125.975	407-321-9384	Airframe	YES	Telephone	YES
Fixed Base Operator			Electronics	YES	Lodging	YES
			Powerplant	YES	Dining	YES
			Rental Car	YES	Taxi	YES
			FUEL	100LL, Jet A		
			ATTENDED (Month/Day/Hr)	ALL/ALL/ALL		

## Ormond Beach / Volusia Ormond Beach Municipal Airport

**Owner** City of Ormond Beach  
**Manager** Steven R Lichliter  
 PO Box 277  
 Ormond Beach, FL 32175-0277

**Phone** 386-615-7019 **Fax** 386-676-3384  
**E-Mail** Steven.Lichliter@ormondbeach.org  
**Website** <https://www.ormondbeach.org/77/Airport>

**Identifier** OMN  
**Latitude** 29-18.069 N  
**Longitude** 81-06.829 W  
**Elevation** 28 ft  
**From City** 3 Miles NW  
**Sectional** Jacksonville  
**Hi Chart**  
**Lo Chart** L-21D, 24G



Runway	Surface	Length	Width	Lighting		VGSI	
				Runway	Approach		
09/27	Asph	4,005 ft	75ft	MIRL	REIL / REIL	P 4L/P 4L	
17/35	Asph	3,704ft	100ft	MIRL	REIL / REIL	P 4L/P 4L	
Airport Remarks	See Airport Facility Directory remarks and current NOTAMS. Right traffic Rwy 17 & 26. Noise abatement procedures are in effect, contact airport manager for information. When ATC closed CTC DAB approach at (386) 226-3939 to cancel IFR or for clearance delivery.						
ATIS	CTAF	UNICOM	GND CON	TOWER	APP CON	CLNC DEL	DEP CON
118.475	119.075	123.050	121.625	119.075	125.800	121.625	125.800
WEATHER		ASOS / AWOS		Services			
1-800-WX-BRIEF		118.475	386-615-7084	Airframe	YES	Telephone	YES
Fixed Base Operator				Electronics	NO	Lodging	NO
Sunrise Aviation Hangar 7 Aviation MAC Charter Hangars Tomlinson Aviation				Powerplant	YES	Dining	YES
				Rental Car	NO	Taxi	YES
				FUEL	100LL, Jet A		
				ATTENDED (Month/Day/Hr)	ALL/ALL 0700-1900		

**Pahokee / Palm Beach  
Palm Beach County Glades Airport**

**Owner** Palm Beach County  
**Manager** Tom K Stewart  
1000 PBIA, Ste 123  
West Palm Beach, FL 33406

**Phone** 561-471-7405 **Fax** 561-471-9644  
**E-Mail** [tkstewart@pbia.org](mailto:tkstewart@pbia.org)  
**Website** <http://www.pbia.org/about/general-aviation/glades-airport/>

**Identifier** PHK  
**Latitude** 26-47.102 N  
**Longitude** 80-41.602 W  
**Elevation** 16 ft  
**From City** 3 Miles SW  
**Sectional** Miami  
**Hi Chart**  
**Lo Chart** L-23C



Runway	Surface	Length	Width	Lighting		VGSI	
				Runway	Approach		
18/36	Asph	4,116 ft	75 ft	MIRL	REIL / REIL	P 2L/P 2L	
Airport Remarks	See Airport Facility Directory remarks and current NOTAMS. Parachute jumping. Birds on & in vicinity of airport. FBO after hours call (561) 626-9799						
ATIS	CTAF	UNICOM	GND CON	TOWER	APP CON	CLNC DEL	DEP CON
122.800		122.800		128.300		128.300	
WEATHER 1-800-WX-BRIEF		ASOS / AWOS			Services		
Fixed Base Operator Telephone Signature Flight Support561-924-5253				Airframe	NO	Telephone	YES
				Electronics	NO	Lodging	YES
				Powerplant	NO	Dining	YES
				Rental Car	NO	Taxi	YES
				FUEL	100LL, Jet A		
				ATTENDED (Month/Day/Hr)	ALL/ALL 0800-1800		

**Palatka / Putnam  
Palatka Municipal-Lt Kay Larkin Field**

**Owner** City of Palatka  
**Manager** John E Youell  
4015 Reid St, Hwy 100  
Palatka, FL 32177

**Phone** 386-329-0148  
**E-Mail** jyouell@palatka-fl.gov  
**Website** <http://www.palatkakaylarkin.com/>

**Fax** 386-312-2230

**Identifier** 28J  
**Latitude** 29-39.515 N  
**Longitude** 81-41.322 W  
**Elevation** 48 ft  
**From City** 2 Miles NW  
**Sectional** Jacksonville  
**Hi Chart** H-8H  
**Lo Chart** L-21D, 24G



Runway	Surface	Length	Width	Lighting		VGSI
				Runway	Approach	
09/27	Asph	6,000ft	100ft	MIRL	REIL / REIL	P 4L/P 4L
17/35	Asph	3,510ft	75ft	MIRL		P 2L/P 2L
<b>Airport Remarks</b>	See Airport Facility Directory remarks and current NOTAMS. Parachute jumping. Wildlife on & in vicinity of airport. RCO available on 122.25 with GNV radio. Calm wind runway is RWY 09.					
<b>ATIS</b>	<b>CTAF</b>	<b>UNICOM</b>	<b>GND CON</b>	<b>TOWER</b>	<b>APP CON</b>	<b>CLNC DEL</b>
	122.800	122.800			118.175	118.175
<b>WEATHER</b> 1-800-WX-BRIEF	<b>ASOS / AWOS</b>				<b>Services</b>	
	119.925	386-312-2212		<b>Airframe</b>	YES	<b>Telephone</b>
<b>Fixed Base Operator</b> Kay Larkin Airport			<b>Telephone</b> 386-329-0148	<b>Electronics</b>	NO	<b>Lodging</b>
				<b>Powerplant</b>	YES	<b>Dining</b>
				<b>Rental Car</b>	YES	<b>Taxi</b>
				<b>FUEL</b>	100LL, Jet A	
				<b>ATTENDED</b> (Month/Day/Hr)	ALL/ALL 0600-1900	

## Palm Coast / Flagler Flagler Executive Airport

**Owner** Flagler County  
**Manager** Roy W Sieger Jr  
 Flagler Executive Airport  
 201 Airport Rd  
 Palm Coast, FL 32164-2403  
**Phone** 386-313-4220 **Fax** 386-437-7459  
**E-Mail** rsieger@flaglercounty.org  
**Website** http://www.flaglercounty.org/departments/airport/index.php

**Identifier** FIN  
**Latitude** 29-28.043 N  
**Longitude** 81-12.380 W  
**Elevation** 33 ft  
**From City** 6 Miles S  
**Sectional** Jacksonville  
**Hi Chart** H-8H  
**Lo Chart** L-21D, 24G



Runway	Surface	Length	Width	Lighting		VGSI
				Runway	Approach	
06/24	Asph	5,000 ft	100 ft	MIRL		P 4L/P 4L
11/29	Asph	5,500 ft	100 ft	MIRL	REIL / REIL	P 4L/P 4L
18W/36W	Water/Water	3,000 ft	500 ft			

<b>Airport Remarks</b>	See Airport Facility Directory remarks and current NOTAMS. Noise abatement procedures. Helipad H1 Private Use. Seaplane landing area not marked. Noise abatement procedures in effect. Clearance delivery available with DAB approach at (386) 226-3939 when ATC is closed.						
------------------------	---	--	--	--	--	--	--

ATIS	CTAF	UNICOM	GND CON	TOWER	APP CON	CLNC DEL	DEP CON
128.325	118.950	123.000	121.750	118.950	125.800	121.750	125.800

WEATHER 1-800-WX-BRIEF	ASOS / AWOS		Services			
	128.325	386-437-7334	Airframe	YES	Telephone	YES
Fixed Base Operator Flagler Executive Airport			Electronics	NO	Lodging	YES
			Powerplant	YES	Dining	YES
			Rental Car	YES	Taxi	YES
			FUEL	100LL, Jet A		
			ATTENDED (Month/Day/Hr)	ALL/ALL 0700-1800		

# Palmetto / Manatee Airport Manatee

**Owner** Reeder Farms, LLC  
**Manager** Thomas Reeder  
1180 8th Av W, #515  
Palmetto, FL 34221

**Phone** 941-722-9296 **Fax**  
**E-Mail** airportmanatee48x-email@yahoo.co  
**Website** http://www.airportmanatee.org/

**Identifier** 48X  
**Latitude** 27-38.552 N  
**Longitude** 82-31.256 W  
**Elevation** 27 ft  
**From City** 7 Miles NE  
**Sectional** Miami  
**Hi Chart**  
**Lo Chart**



Runway	Surface	Length	Width	Lighting		VGSI
				Runway	Approach	
07/25	Turf	3,120ft	100ft	LIRL		N/N
<b>Airport Remarks</b>	See Airport Facility Directory remarks and current NOTAMS. Right traffic Rwy 07. Birds and wildlife on and in vicinity of airport. LIRL available on request (941) 722-9296. Clearance delivery available with Tampa approach at (813) 878-2528.					
<b>ATIS</b>	<b>CTAF</b>	<b>UNICOM</b>	<b>GND CON</b>	<b>TOWER</b>	<b>APP CON</b>	<b>CLNC DEL</b>
122.900						
<b>WEATHER</b> 1-800-WX-BRIEF		<b>ASOS / AWOS</b>		<b>Services</b>		
<b>Fixed Base Operator</b>  Airport Manatee		<b>Telephone</b>  941-722-9296		<b>Airframe</b>	YES	<b>Telephone</b>
				<b>Electronics</b>	NO	<b>Lodging</b>
				<b>Powerplant</b>	YES	<b>Dining</b>
				<b>Rental Car</b>	NO	<b>Taxi</b>
				<b>FUEL</b>	100LL	
				<b>ATTENDED</b> (Month/Day/Hr)	ALL/MON-FRI/0900-1700 ALL/SAT/0900-1200	

# **Panacea / Wakulla Wakulla County Airport**

**Owner** Wakulla County  
**Manager** Steve Fults  
 35 Monocoupe Cir  
 Panacea, FL 32346

**Phone** 850-321-0373  
**E-Mail** Fultsie@aol.com  
**Website** [http://www.mywakulla.com/departments/county\\_administrator/departm](http://www.mywakulla.com/departments/county_administrator/departm)

**Fax** 850-984-3535

**Identifier** 2J0  
**Latitude** 29-59.356 N  
**Longitude** 84-23.751 W  
**Elevation** 11 ft  
**From City** 3 Miles S  
**Sectional** Jacksonville  
**Hi Chart**  
**Lo Chart**



Runway	Surface	Length	Width	Lighting		VGSI			
				Runway	Approach				
18/36	Turf	2,570ft	70ft	LIRL		N/N			
Airport Remarks	See Airport Facility Directory remarks and current NOTAMS. Trees, buildings, and utility poles 75 to 125 feet east of Runway 18/36.								
ATIS	CTAF	UNICOM	GND CON	TOWER	APP CON	CLNC DEL	DEP CON		
122.900									
WEATHER 1-800-WX-BRIEF		ASOS / AWOS			Services				
				Airframe	NO	Telephone	NO		
Fixed Base Operator				Telephone		Electronics	NO	Lodging	NO
						Powerplant	NO	Dining	NO
						Rental Car	NO	Taxi	NO
						FUEL			
						ATTENDED (Month/Day/Hr)		UNATNDD	

**Panama City / Bay  
Northwest Florida Beaches International Airport**

**Owner** Panama City-Bay County Airport and Industrial District  
**Manager** Parker W. McClellan Jr., A.A.E.  
 6300 W Bay Pkwy, Box A  
 Panama City Beach, FL 32409

**Phone** 850-636-8965  
**E-Mail** pmcclellan@pcaairport.com  
**Website** https://www.iflybeaches.com/

**Fax** 850-785-5674

**Identifier** ECP  
**Latitude** 30-21.495 N  
**Longitude** 85-47.736 W  
**Elevation** 69 ft  
**From City** 10 Miles S  
**Sectional** New Orleans  
**Hi Chart** H-8G  
**Lo Chart** L-21C, 22I



Runway	Surface	Length	Width	Lighting		VGSI	
				Runway	Approach		
16/34	Conc	10,000ft	150ft	HIRL	MALSR / REIL	P4L/P4L	
Airport Remarks	See Airport Facility Directory remarks and current NOTAMS. Attended continuously. All military VIP arrivals/departures shall be at arpt terminal with prior approval from arpt authority at (850) 763-6751 x306. Bird activity on and in vicinity of airport.						
ATIS	CTAF	UNICOM	GND CON	TOWER	APP CON	CLNC DEL	DEP CON
119.975	118.950		121.650	118.950	125.200 120.825		125.200 120.825
WEATHER 1-800-WX-BRIEF		ASOS / AWOS 119.975 850-235-7857			Services		
Fixed Base Operator Telephone  Shelt Air Aviation Services 850-233-4717				Airframe	NO	Telephone	YES
				Electronics	YES	Lodging	YES
				Powerplant	NO	Dining	YES
				Rental Car	YES	Taxi	YES
				FUEL	100LL, Jet A		
				ATTENDED (Month/Day/Hr)			

## Pensacola / Escambia Ferguson Airport

**Owner** Brown Helicopter, Inc  
**Manager** Kenny Brown  
 9750 Aileron Av, Hanger B  
 Pensacola, FL 32506-9512

**Phone** 850-453-4181  
**E-Mail** kenny@brownhelicopter.com  
**Website** https://www.fly82j.com/

**Fax**

**Identifier** 82J  
**Latitude** 30-23.895 N  
**Longitude** 87-20.933 W  
**Elevation** 27 ft  
**From City** 7 Miles SW  
**Sectional** New Orleans  
**Hi Chart**  
**Lo Chart** L-21C, 22H



Runway	Surface	Length	Width	Lighting		VGSI	
				Runway	Approach		
18/36	Turf/Asph	3,200ft	140ft	NSTD		N/N	
Airport Remarks	See Airport Facility Directory remarks and current NOTAMS. VFR only. Airport lies within 3 nm of NAS Pensacola-Forrest Sherman Field (NPA). Frequent flight demonstrations and preactive airshows at NAS Pensacola. For after hours call (850) 462-3943.						
ATIS	CTAF	UNICOM	GND CON	TOWER	APP CON	CLNC DEL	DEP CON
122.800		122.800					
WEATHER 1-800-WX-BRIEF		ASOS / AWOS			Services		
Fixed Base Operator  Westgate Airpark		Telephone  850-453-4181		Airframe	YES	Telephone	YES
				Electronics	NO	Lodging	YES
				Powerplant	YES	Dining	YES
				Rental Car	YES	Taxi	YES
				FUEL	100LL, Jet A		
				ATTENDED (Month/Day/Hr)			

**Pensacola / Escambia  
Pensacola International Airport**

**Owner** City of Pensacola  
**Manager** Dan E Flynn  
 Pensacola International Airport  
 2430 Airport Blvd, Ste 225  
 Pensacola, FL 32504  
**Phone** 850-436-5000  
**E-Mail** DFlynn@cityofpensacola.com  
**Website** http://flypensacola.com/

**Fax** 850-436-5006

**Identifier** PNS  
**Latitude** 30-28.406 N  
**Longitude** 87-11.197 W  
**Elevation** 121 ft  
**From City** 3 Miles NE  
**Sectional** New Orleans  
**Hi Chart** H-7E , 8G  
**Lo Chart** L-21C , 22H



Runway	Surface	Length	Width	Lighting		VGSI		
				Runway	Approach			
08/26 17/35	Asph Conc	7,000ft 7,004ft	150ft 150ft	HIRL HIRL	REIL / REIL MALSR / REIL	P 4L/P 4L P 4L/P 4L		
See Airport Facility Directory remarks and current NOTAMS. Birds on & in vicinity of airport. Rwy 08 is preferred departure runway. Fixed wing VFR departures proceed to airport boundary before turning unless otherwise directed by ATC. Noise abatement procedures.								
ATIS	CTAF	UNICOM	GND CON	TOWER	APP CON	CLNC DEL	DEP CON	
121.250	119.900	122.950	121.900	119.900	118.600 119.000	123.725	118.600 119.000	
WEATHER 1-800-WX-BRIEF		ASOS / AWOS 121.250 850-436-4799		Services				
Fixed Base Operator				Telephone	Electronics	YES	Telephone	YES
Pensacola Aviation Innis Free Jet Center				850-434-0636 850-436-4500	Powerplant	YES	Lodging	YES
					Rental Car	YES	Dining	YES
					FUEL	100,100LL, Jet A		
					ATTENDED (Month/Day/Hr)	ALL/ALL/ALL		
					Taxi	YES		

## Perry / Taylor Perry-Foley Airport

**Owner** Taylor County  
**Manager** Ward Ketring  
Perry-Foley Airport  
401 Industrial Park Dr  
Perry, FL 32348

**Phone** 850-838-3519

**E-Mail** [airport@taylorcountygov.com](mailto:airport@taylorcountygov.com)

**Website** [http://www.taylorcountygov.com/residents/perry\\_foley\\_airport/index.ph](http://www.taylorcountygov.com/residents/perry_foley_airport/index.ph)

**Fax**

**Identifier** 40J  
**Latitude** 30-04.161 N  
**Longitude** 83-34.837 W  
**Elevation** 45 ft  
**From City** 3 Miles S  
**Sectional** Jacksonville  
**Hi Chart**  
**Lo Chart** L-21D, 22J



Runway	Surface	Length	Width	Lighting		VGSI	
				Runway	Approach		
12/30 18/36	Asph/Conc Asph	4,754 ft 5,010 ft	100 ft 100 ft	MIRL MIRL		P 2L / P 2L P 2L / P 2L	
Airport Remarks	See Airport Facility Directory remarks and current NOTAMS. Fuel available 24 hours with credit card.						
ATIS	CTAF	UNICOM	GND CON	TOWER	APP CON	CLNC DEL	DEP CON
	122.800	122.800			127.800		127.800
WEATHER 1-800-WX-BRIEF		ASOS / AWOS 118.375 850-838-3526			Services		
Fixed Base Operator				Telephone	Airframe	NO	Telephone YES
Perry-Foley Airport				850-838-3519	Electronics	NO	Lodging YES
					Powerplant	NO	Dining YES
					Rental Car	NO	Taxi YES
					FUEL	100LL, Jet A	
				ATTENDED (Month/Day/Hr)	ALL/ALL 0800-1700		

**Pierson / Volusia  
Pierson Municipal Airport**

**Owner** Town of Pierson  
**Manager** Thomas Larrivee  
106 N Center St  
Pierson, FL 32180

**Phone** 386-943-0094  
**E-Mail** tomselectronics@aol.com  
**Website** <https://www.townofpierson.org/airport.html>

**Fax** 386-749-3239

**Identifier** 2J8  
**Latitude** 29-15.000 N  
**Longitude** 81-27.554 W  
**Elevation** 63 ft  
**From City** 1 Miles N  
**Sectional** Jacksonville  
**Hi Chart**  
**Lo Chart**



Runway	Surface	Length	Width	Lighting		VGSI	
				Runway	Approach		
05/23	Turf	2,600ft	185ft			N/N	
Airport Remarks	See Airport Facility Directory remarks and current NOTAMS. Right traffic Rwy 23. Use center 60 feet of the runway, runway rough on outside edges. Call DAB approach (386) 226-3939 for clearance delivery or to cancel IFR.						
ATIS	CTAF	UNICOM	GND CON	TOWER	APP CON	CLNC DEL	DEP CON
122.900		122.900					
WEATHER 1-800-WX-BRIEF		ASOS / AWOS			Services		
Fixed Base Operator		Telephone		Airframe	YES	Telephone	NO
				Electronics	NO	Lodging	NO
				Powerplant	YES	Dining	NO
				Rental Car	NO	Taxi	NO
				FUEL			
				ATTENDED (Month/Day/Hr)	UNATNDD		

**Plant City / Hillsborough  
Plant City Airport**

**Owner** Hillsborough County Aviation Authority  
**Manager** Brett Fay  
 PO Box 22287  
 Tampa, FL 33622

**Phone** 813-870-8735 **Fax** 813-870-8758  
**E-Mail** bfay@tampaairport.com  
**Website** http://www.tampaairport.com/plant-city-airport

**Identifier** PCM  
**Latitude** 28-00.013 N  
**Longitude** 82-09.855 W  
**Elevation** 153 ft  
**From City** 2 Miles SW  
**Sectional** Jacksonville  
**Hi Chart**  
**Lo Chart** L-21D, 24F




Runway	Surface	Length	Width	Lighting		VGSI		
				Runway	Approach			
10/28	Asph	3,948ft	75ft	MIRL	REIL / REIL	P 2L/P 2L		
Airport Remarks	See Airport Facility Directory remarks and current NOTAMS. Use caution for multiple towers 12 NM SSW up to 1549' MSL. Noise abatement procedures in effect for RWY 10. Clearance delivery available on GCO 121.725.							
ATIS	CTAF	UNICOM	GND CON	TOWER	APP CON	CLNC DEL	DEP CON	
123.050		123.050			120.650 119.900	121.725	120.650 119.900	
WEATHER 1-800-WX-BRIEF		ASOS / AWOS			Services			
		120.025	813-764-8259		Airframe	YES	Telephone	YES
Fixed Base Operator				Telephone	Electronics	NO	Lodging	YES
Atlas Aviation				813-752-4710	Powerplant	YES	Dining	YES
					Rental Car	YES	Taxi	YES
					FUEL	100LL, Jet A		
					ATTENDED (Month/Day/Hr)	ALL/ALL 0700-1900		

# Pompano Beach / Broward Pompano Beach Airpark

**Owner** City of Pompano Beach  
**Manager** Steven P Rocco  
 1001 NE 10th St  
 Pompano Beach, FL 33060

**Phone** 954-786-4135 **Fax** 954-786-4136  
**E-Mail** steve.rocco@copbfl.com  
**Website** [http://pompanobeachfl.gov/pages/pw\\_airpark/airport](http://pompanobeachfl.gov/pages/pw_airpark/airport)

**Identifier** PMP  
**Latitude** 26-14.828 N  
**Longitude** 80-06.663 W  
**Elevation** 19 ft  
**From City** 1 Miles NE  
**Sectional** Miami  
**Hi Chart**  
**Lo Chart** L-23C , A



Runway	Surface	Length	Width	Lighting		VGSI	
				Runway	Approach		
06/24	Asph	4,001 ft	150 ft	MIRL	REIL / REIL	P 2L/P 2L	
10/28	Asph	3,502 ft	100 ft	MIRL	REIL / REIL	P 2L/P 2L	
15/33	Asph	4,918 ft	150 ft	MIRL	MALS /	P 4L/P 4L	
Airport Remarks	See Airport Facility Directory remarks and current NOTAMS. Numerous birds on & in vicinity of airport. All runways noise sensitive. Contact airport manager for helo & fixed wing operating procedures.						
ATIS	CTAF	UNICOM	GND CON	TOWER	APP CON	CLNC DEL	DEP CON
120.550	125.400	122.950	121.900	125.400	119.700	119.700	
WEATHER 1-800-WX-BRIEF		ASOS / AWOS			Services		
		120.550	954-783-3720	Airframe	YES	Telephone	YES
Fixed Base Operator Telephone				Electronics	YES	Lodging	YES
				Powerplant	YES	Dining	YES
Sheltair Aviation Pompano Aviation, LLC				Rental Car	YES	Taxi	YES
				FUEL	100LL, Jet A		
				ATTENDED (Month/Day/Hr)	ALL/ALL 0800-2000		

# Port Saint Joe / Gulf Costin Airport

**Owner** Skyborne Technology Investment Properties, Inc  
**Manager** Michael Lawson  
167 Cessna Dr  
Port Saint Joe, FL 32456

**Phone** 850-227-4933 **Fax**  
**E-Mail** mlawson@skybornetechnology.com  
**Website**

**Identifier** A51  
**Latitude** 29-45.513 N  
**Longitude** 85-17.345 W  
**Elevation** 13 ft  
**From City** 2 Miles S  
**Sectional** New Orleans  
**Hi Chart**  
**Lo Chart**



Runway	Surface	Length	Width	Lighting		VGSI			
				Runway	Approach				
18/36	Turf	3,170ft	65ft			N/N			
Airport Remarks	See Airport Facility Directory remarks and current NOTAMS. No touch & go landings. Landing fee. Tower +550' 1.5 miles north of airport.								
ATIS	CTAF	UNICOM	GND CON	TOWER	APP CON	CLNC DEL	DEP CON		
122.900									
WEATHER 1-800-WX-BRIEF		ASOS / AWOS			Services				
				Airframe	NO	Telephone	YES		
Fixed Base Operator				Telephone		Electronics	NO	Lodging	YES
				Powerplant	NO	Dining	YES		
				Rental Car	NO	Taxi	YES		
				FUEL					
				ATTENDED (Month/Day/Hr)		UNATTND			

# Punta Gorda / Charlotte Punta Gorda Airport

**Owner** Charlotte County Airport Authority  
**Manager** James W Parish PE  
28000 Airport Rd, Ste A-1  
Punta Gorda, FL 33982

**Phone** 941-639-1101 x102  
**E-Mail** jparish@flypgd.com  
**Website** https://www.flypgd.com/

**Fax** 941-639-4792

**Identifier** PGD  
**Latitude** 26-55.136 N  
**Longitude** 81-59.456 W  
**Elevation** 26 ft  
**From City** 3 Miles SE  
**Sectional** Miami  
**Hi Chart** H-8H  
**Lo Chart** L-21D, 23B



Runway	Surface	Length	Width	Lighting		VGSI	
				Runway	Approach		
04/22	Asph	7,193ft	150ft	HIRL	REIL / REIL	P 4L /P 4L	
09/27	Asph	2,636ft	60ft			N /N	
15/33	Asph	5,688ft	150ft	MIRL	REIL / REIL	P 4L /P 4L	
Airport Remarks	See Airport Facility Directory remarks and current NOTAMS. Fuel available 24hrs w/ credit card. Runway 9/27 restricted to aircraft less than 6000 lbs.						
ATIS	CTAF	UNICOM	GND CON	TOWER	APP CON	CLNC DEL	DEP CON
135.675	121.000	122.975	119.550	121.000	127.050 134.750	119.550 127.050	127.050 134.750
WEATHER 1-800-WX-BRIEF		ASOS / AWOS 135.675 941-639-0076		Services			
Fixed Base Operator Telephone				Airframe	YES	Telephone	YES
				Electronics	YES	Lodging	YES
Punta Gorda FBO 941-639-4119				Powerplant	YES	Dining	YES
				Rental Car	YES	Taxi	YES
				FUEL	100LL, Jet A, Jet A1+		
				ATTENDED (Month/Day/Hr)	ALL/ALL/ALL		

# Punta Gorda / Charlotte Shell Creek Airpark

**Owner** Frank V Moss/Richard Howe  
**Manager** Nicole Williams  
 36880 Washington Loop Rd  
 Punta Gorda, FL 33982-9506

**Phone** 239-673-8328  
**E-Mail** williams@applicationdynamics.net  
**Website**

**Fax**

**Identifier** F13  
**Latitude** 26-58.137 N  
**Longitude** 81-54.939 W  
**Elevation** 20 ft  
**From City** 7 Miles E  
**Sectional** Miami  
**Hi Chart**  
**Lo Chart**



Runway	Surface	Length	Width	Lighting		VGSI			
				Runway	Approach				
18/36	Turf	2,600ft	87ft			N/N			
Airport Remarks	See Airport Facility Directory remarks and current NOTAMS. Parachute jumping. Glider activity on & in vicinity of airport. Clearance delivery available w/ Ft. Myers (239) 768-1377 or Miami (305) 716-1731.								
ATIS	CTAF	UNICOM	GND CON	TOWER	APP CON	CLNC DEL	DEP CON		
122.900									
WEATHER 1-800-WX-BRIEF		ASOS / AWOS			Services				
				Airframe	NO	Telephone	NO		
Fixed Base Operator				Telephone		Electronics	NO	Lodging	NO
						Powerplant	NO	Dining	NO
						Rental Car	NO	Taxi	NO
						FUEL			
						ATTENDED (Month/Day/Hr)	ALL/MON-FRI/0900-1700		

**Quincy / Gadsden  
Quincy Municipal Airport**

**Owner** Quincy-Gadsden Airport Authority  
**Manager** F Ashley May  
 1341 Woodward Rd  
 Quincy, FL 32352

**Phone** 850-556-7730  
**E-Mail** ashley@maynursery.com  
**Website**

**Fax** 850-627-0217

**Identifier** 2J9  
**Latitude** 30-35.872 N  
**Longitude** 84-33.446 W  
**Elevation** 221 ft  
**From City** 2 Miles NE  
**Sectional** Jacksonville  
**Hi Chart**  
**Lo Chart** L-21D, 22I



Runway	Surface	Length	Width	Lighting		VGSI	
				Runway	Approach		
14/32	Asph	2,964ft	75ft	LIRL		P 2R /P 2L	
Airport Remarks	See Airport Facility Directory remarks and current NOTAMS. Right traffic Rwy 14. Extensive parachute jumping operations on airport. Clearance delivery available with Tallahassee approach (850) 942-8311.						
ATIS	CTAF	UNICOM	GND CON	TOWER	APP CON	CLNC DEL	DEP CON
122.700		122.700			128.700 128.625		128.700 128.625
WEATHER 1-800-WX-BRIEF		ASOS / AWOS 118.975      850-627-6264			Services		
Fixed Base Operator  Quincy-Gadsden Airport Authority				Airframe	YES	Telephone	YES
				Electronics	NO	Lodging	YES
				Powerplant	YES	Dining	YES
				Rental Car	NO	Taxi	NO
				FUEL	100LL		
				ATTENDED (Month/Day/Hr)	ALL/ALL/0800-DUSK		

## River Ranch / Polk River Ranch Resort Airport

<b>Owner</b> Westgate Resorts Central Florida Investments <b>Manager</b> Bob Mount 3200 River Ranch Blvd River Ranch, FL 33867	<b>Phone</b> 863-692-1321 x40025 <b>Fax</b> 863-692-2332 <b>E-Mail</b> bob_mount@wgresorts.com <b>Website</b> <a href="https://www.westgateresorts.com/hotels/florida/river-ranch/westgate-riv">https://www.westgateresorts.com/hotels/florida/river-ranch/westgate-riv</a>	<b>Identifier</b> 2RR <b>Latitude</b> 27-46.935 N <b>Longitude</b> 81-12.321 W <b>Elevation</b> 55 ft <b>From City</b> 0 Miles NW <b>Sectional</b> Miami <b>Hi Chart</b> <b>Lo Chart</b> L-21D, 24F
---	---	--



Runway	Surface	Length	Width	Lighting		VGSI	
				Runway	Approach		
16/34	Asph	4,950ft	75ft	NSTD		N/N	
Airport Remarks	See Airport Facility Directory remarks and current NOTAMS. Right traffic Rwy 34. 250' tower 3000ft SE RWY 34 and 2400ft right of centerline.						
ATIS	CTAF	UNICOM	GND CON	TOWER	APP CON	CLNC DEL	DEP CON
122.800		122.800					
WEATHER		ASOS / AWOS		Services			
1-800-WX-BRIEF				Airframe	NO	Telephone	YES
Fixed Base Operator		Telephone		Electronics	NO	Lodging	YES
Westgate River Ranch Aviation		863-692-2907		Powerplant	NO	Dining	YES
				Rental Car	NO	Taxi	YES
				FUEL	100LL		
				ATTENDED (Month/Day/Hr)	ALL/ALL/ALL		

## Saint Augustine / Saint Johns Northeast Florida Regional Airport

**Owner** St Augustine-St Johns County Airport Authority  
**Manager** Kevin Harvey  
 4796 US 1 N  
 Saint Augustine, FL 32095

**Phone** 904-209-0090  
**E-Mail** kch@sgj-airport.com  
**Website** https://www.flynf.com/

**Fax** 904-209-0528

**Identifier** SGJ  
**Latitude** 29-57.555 N  
**Longitude** 81-20.384 W  
**Elevation** 10 ft  
**From City** 4 Miles N  
**Sectional** Jacksonville  
**Hi Chart** H-8H  
**Lo Chart** L-21D, 24G



Runway	Surface	Length	Width	Lighting		VGSI		
				Runway	Approach			
02/20	Asph	2,610ft	75ft	MIRL		N/N		
06/24	Asph	2,701ft	60ft	MIRL		P 2L/N		
12W/30W	Water	5,000ft	1,000ft					
13/31	Asph	8,002ft	150ft	HIRL	/ MALSR	V4L/P 4L		
17W/35W	Water	12,000ft	1,000ft					
18W/36W	Water	12,000ft	500ft					
Airport Remarks	See Airport Facility Directory remarks and current NOTAMS. Aerobatic activity along E side Rwy 13/31. See AFD for Water runways. Fuel available 24/7 w/ credit card. When ATC closed, clearance delivery available w/ JAX approach (904) 741-0284.							
ATIS	CTAF	UNICOM	GND CON	TOWER	APP CON	CLNC DEL	DEP CON	
119.625	127.625	122.950	121.175	127.625	120.750		120.750	
WEATHER 1-800-WX-BRIEF		ASOS / AWOS			Services			
		119.625	904-824-7084	Airframe	YES	Telephone	YES	
Fixed Base Operator				Telephone	Electronics	YES	Lodging	YES
Atlantic Aviation St Augustine - St Johns County Airport Authority				Powerplant	YES	Dining	YES	
				Rental Car	YES	Taxi	YES	
				FUEL	100LL, Jet A			
				ATTENDED (Month/Day/Hr)	ALL/ALL 0600-2400			

## Saint Petersburg / Pinellas Albert Whitted Airport

**Owner** City of St Petersburg  
**Manager** Richard J Lesniak  
 107 8th Ave SE  
 Saint Petersburg, FL 33701-5094

**Phone** 727-893-7657 **Fax** 727-822-4767  
**E-Mail** Richard.Lesniak@stpete.org  
**Website** [http://www.stpete.org/visiting\\_the\\_city/airport/index.php](http://www.stpete.org/visiting_the_city/airport/index.php)

**Identifier** SPG  
**Latitude** 27-45.907 N  
**Longitude** 82-37.618 W  
**Elevation** 7 ft  
**From City** 0 Miles E  
**Sectional** Miami  
**Hi Chart**  
**Lo Chart** L-21D, 24F



Runway	Surface	Length	Width	Lighting		VGSI	
				Runway	Approach		
07/25 18/36	Asph Asph	3,677 ft 2,864 ft	75 ft 150 ft	MIRL MIRL	REIL / REIL REIL / REIL	P 2L/P 2L P 2L/P 2R	
Airport Remarks	See Airport Facility Directory remarks and current NOTAMS. Right traffic Rwy 07 & 36. Birds on & in vicinity of airport. Seagulls on runway during inclement weather. Banner towing east of Rwy 18/36. Heavy jets operating in vicinity of SPG 1,600' & above. Ship channel in approach RWY 36.						
ATIS	CTAF	UNICOM	GND CON	TOWER	APP CON	CLNC DEL	DEP CON
127.400		122.950	121.800	127.400	125.300 119.650	125.300 119.650	
WEATHER 1-800-WX-BRIEF		ASOS / AWOS 118.875      727-821-4334			Services		
Fixed Base Operator Sheltair Aviation				Airframe	YES	Telephone	YES
				Electronics	YES	Lodging	YES
				Powerplant	YES	Dining	YES
				Rental Car	YES	Taxi	YES
				FUEL	100LL, Jet A, Jet A1		
				ATTENDED (Month/Day/Hr)	ALL/ALL 0700-2100		

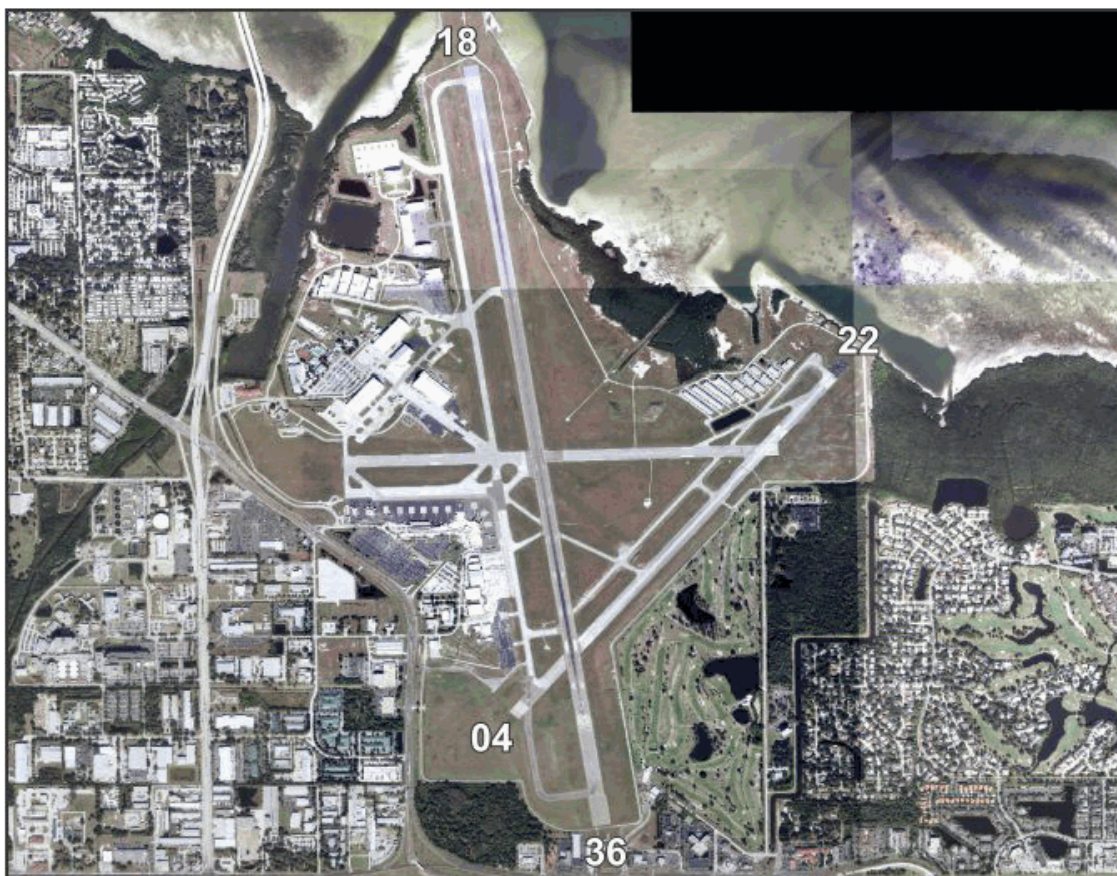
## Saint Petersburg/Clearwater / Pinellas St Pete-Clearwater International Airport

**Owner** Pinellas County  
**Manager** Thomas R Jewsbury CM  
14700 Terminal Blvd Ste 221  
Clearwater, FL 33762

**Phone** 727-453-7801  
**E-Mail** jewsbury@fly2pie.com  
**Website** https://www.fly2pie.com/

**Fax** 727-453-7846

**Identifier** PIE  
**Latitude** 27-54.522 N  
**Longitude** 82-41.190 W  
**Elevation** 10 ft  
**From City** 8 Miles N  
**Sectional** Miami  
**Hi Chart** H-8H  
**Lo Chart** L-21D, 24F



Runway	Surface	Length	Width	Lighting		VGSI		
				Runway	Approach			
04/22 18/36	Asph Asph	5,903ft 9,730ft	150ft 150ft	MIRL HIRL	REIL / REIL MALSR /	P 4L/N P 4L/P 4L		
Airport Remarks	See Airport Facility Directory remarks and current NOTAMS. Birds on and in vicinity of airport. Noise sensitive area 5 miles N extending one mile E & W of localizer southbound to shoreline. Noise abatement procedures. Banner towing prohibited.							
ATIS	CTAF	UNICOM	GND CON	TOWER	APP CON	CLNC DEL	DEP CON	
134.500	118.300	122.950	121.900	118.300 128.400	125.300	120.600	125.300	
WEATHER 1-800-WX-BRIEF		ASOS / AWOS			Services			
		134.500	727-531-3456	Airframe	YES	Telephone	YES	
Fixed Base Operator				Telephone	Electronics	YES	Lodging	YES
Sheltair Signature Flight Support				727-530-3453 727-531-1441	Powerplant	YES	Dining	YES
					Rental Car	YES	Taxi	YES
					FUEL		100LL, Jet A, Jet A1+	
					ATTENDED (Month/Day/Hr)		ALL/ALL/ALL	

**Sarasota / Sarasota  
Sarasota / Bradenton International Airport**

**Owner** Sarasota-Manatee Airport Authority  
**Manager** Fredrick J Piccolo  
 6000 Airport Cir  
 Sarasota, FL 34243-2105

**Phone** 941-359-2770 x4200  
**E-Mail** fredrick.piccolo@srq-airport.com  
**Website** https://srq-airport.com/

**Fax** 941-359-5055

**Identifier** SRQ  
**Latitude** 27-23.727 N  
**Longitude** 82-33.263 W  
**Elevation** 30 ft  
**From City** 3 Miles N  
**Sectional** Miami  
**Hi Chart** H-8H  
**Lo Chart** L-21D, 23B



Runway	Surface	Length	Width	Lighting		VGSI	
				Runway	Approach		
04/22 14/32	Asph Asph	5,009ft 9,500ft	150ft 150ft	HIRL HIRL	/ REIL MALSR / MALSR	P 4L/P 4L P 4L/P 4L	
Airport Remarks	See Airport Facility Directory remarks and current NOTAMS. Birds on & in vicinity of airport. Noise abatement procedures. U.S. Customs user fee airport. Aircraft clearing customs do not block Gates B6 or B10.						
ATIS	CTAF	UNICOM	GND CON	TOWER	APP CON	CLNC DEL	DEP CON
124.375	120.100	122.950	121.900	120.100	119.650 124.950	118.250	119.650 124.950
WEATHER 1-800-WX-BRIEF		ASOS / AWOS 124.375 941-355-8482		Services			
Fixed Base Operator Telephone				Airframe	YES	Telephone	YES
				Electronics	YES	Lodging	YES
Dolphin Aviation 941-355-2902 Rectrix Aerodrome Center 941-358-9600 Rectrix Light General Aviation Center 941-355-8100				Powerplant	YES	Dining	YES
				Rental Car	YES	Taxi	YES
				FUEL	100LL, Jet A, Jet A1+		
				ATTENDED (Month/Day/Hr)	ALL/ALL/ALL		

## Sebastian / Indian River Sebastian Municipal Airport

**Owner** City of Sebastian  
**Manager** Scott Baker  
 202 Airport Dr E  
 Sebastian, FL 32958-3957

**Phone** 772-633-0897  
**E-Mail** rbaker@cityofsebastian.org  
**Website** <http://www.sebastianairport.org/>

**Fax**

**Identifier** X26  
**Latitude** 27-48.795 N  
**Longitude** 80-29.735 W  
**Elevation** 21 ft  
**From City** 1 Miles W  
**Sectional** Miami  
**Hi Chart**  
**Lo Chart** L-24F



Runway	Surface	Length	Width	Lighting		VGSI	
				Runway	Approach		
05/23	Asph	4,023ft	75ft	LIRL		P 2L /P 2L	
10/28	Asph	3,199ft	75ft			P 2L /P 2L	
Airport Remarks	See Airport Facility Directory remarks and current NOTAMS. Right traffic Rwy's 23 & 28. Parachute jumping. Noise abatement procedures. Clearance delivery available with Palm Beach Approach (561) 275-1430.						
ATIS	CTAF	UNICOM	GND CON	TOWER	APP CON	CLNC DEL	DEP CON
123.050							
WEATHER 1-800-WX-BRIEF		ASOS / AWOS		Services			
		118.125	772-388-5689	Airframe	YES	Telephone	YES
Fixed Base Operator				Telephone			
Pilots Paradise, Inc City of Sebastian				Electronics	NO	Lodging	NO
				Powerplant	YES	Dining	YES
				Rental Car	NO	Taxi	NO
				FUEL	100LL		
				ATTENDED (Month/Day/Hr)	ALLMON-FRI/0800-1700		

# Sebring / Highlands Sebring Regional Airport

**Owner** Sebring Airport Authority  
**Manager** Mike Willingham  
 128 Authority Ln  
 Sebring, FL 33870

**Phone** 863-655-6444 x103  
**E-Mail** mike@sebring-airport.com  
**Website** https://sebring-airport.com/

**Fax** 863-655-6447

**Identifier** SEF  
**Latitude** 27-27.384 N  
**Longitude** 81-20.544 W  
**Elevation** 63 ft  
**From City** 6 Miles SE  
**Sectional** Miami  
**Hi Chart** H-8H  
**Lo Chart** L-21D, 23B



Runway	Surface	Length	Width	Lighting		VGSI	
				Runway	Approach		
01/19	Asph	5,234 ft	100 ft	MIRL	REIL / REIL	P 4L / P 4L	
14/32	Asph	4,990 ft	100 ft			N / N	
Airport Remarks	See Airport Facility Directory remarks and current NOTAMS. For fuel after hours call (863) 655-6455.						
ATIS	CTAF	UNICOM	GND CON	TOWER	APP CON	CLNC DEL	DEP CON
	122.700	122.700			127.200		127.200
WEATHER		ASOS / AWOS			Services		
1-800-WX-BRIEF		119.475	863-655-6424	Airframe	YES	Telephone	YES
Fixed Base Operator				Electronics	NO	Lodging	YES
Volo Aviation				Powerplant	YES	Dining	YES
				Rental Car	YES	Taxi	NO
				FUEL		100LL, Jet A, Mogas	
				ATTENDED (Month/Day/Hr)		ALL/MON-FRI/0730-1800 ALL/SAT-SUN/0700-1700	

## Stuart / Martin Witham Field

**Owner** Martin County BOCC  
**Manager** Sam Carver  
 2011 SE Airport Rd  
 Stuart, FL 34996-4022

**Phone** 772-221-2374  
**E-Mail** scarver@martin.fl.us  
**Website** https://www.martin.fl.us/Airport

**Fax**

**Identifier** SUA  
**Latitude** 27-10.902 N  
**Longitude** 80-13.278 W  
**Elevation** 16 ft  
**From City** 1 Miles SE  
**Sectional** Miami  
**Hi Chart** H-81  
**Lo Chart** L-23C



Runway	Surface	Length	Width	Lighting		VGSI	
				Runway	Approach		
07/25	Asph	4,652ft	100ft	MIRL		P 4L /P 4L	
12/30	Asph	5,828ft	100ft	MIRL	REIL / REIL	P 4L/P 4L	
16/34	Asph	4,998ft	100ft			N/N	
Airport Remarks	See Airport Facility Directory remarks and current NOTAMS. Birds on & in vicinity of airport. Noise sensitive areas all quadrants. Noise abatement procedures. Stop and go operations and intersection departures strongly discouraged. EMAS on approach ends of Rwy 12 & 30.						
ATIS	CTAF	UNICOM	GND CON	TOWER	APP CON	CLNC DEL	DEP CON
134.475	126.600		121.700	126.600	132.800		132.800
WEATHER		ASOS / AWOS			Services		
1-800-WX-BRIEF		134.475	772-692-7399	Airframe	YES	Telephone	YES
Fixed Base Operator				Electronics	YES	Lodging	YES
Stuart Jet Center Atlantic Aviation				Powerplant	YES	Dining	NO
				Rental Car	YES	Taxi	YES
				FUEL	100LL, Jet A		
				ATTENDED (Month/Day/Hr)	ALL/ALL 0700-2000		

## Tallahassee / Leon Tallahassee International Airport

**Owner** City of Tallahassee  
**Manager** David J. Pollard CM  
 Tallahassee International Airport  
 3300 Capital Circle SW, Ste 1  
 Tallahassee, FL 32310  
**Phone** 850-891-7815 **Fax** 850-891-7837  
**E-Mail** David.Pollard@talgov.com  
**Website** <https://www.talgov.com/airport/airport.aspx>

**Identifier** TLH  
**Latitude** 30-23.792 N  
**Longitude** 84-21.020 W  
**Elevation** 81 ft  
**From City** 4 Miles SW  
**Sectional** Jacksonville  
**Hi Chart** H-8H  
**Lo Chart** L-21D, 22I



Runway	Surface	Length	Width	Lighting		VGSI		
				Runway	Approach			
09/27 18/36	Asph Asph	8,000ft 7,000ft	150ft 150ft	HIRL HIRL	REIL / ALSF2 REIL / MALSR	P 4L/P 4L P 4L/P 4L		
Airport Remarks	See Airport Facility Directory remarks and current NOTAMS. Birds on & in vicinity of airport. When ATCT closed activate airfield lights using CTAF.							
ATIS	CTAF	UNICOM	GND CON	TOWER	APP CON	CLNC DEL	DEP CON	
119.450	118.700	123.075	121.900	118.700	135.800 128.700	126.650	135.800 128.700	
WEATHER 1-800-WX-BRIEF		ASOS / AWOS			Services			
		119.450	850-576-3665	Airframe	YES	Telephone	YES	
Fixed Base Operator				Telephone	Electronics	YES	Lodging	YES
Million Air				850-574-5671	Powerplant	YES	Dining	YES
					Rental Car	YES	Taxi	YES
					FUEL		100LL, Jet A	
					ATTENDED (Month/Day/Hr)		ALL/ALL/ALL	

**Tallahassee/Havana / Leon  
Tallahassee Commercial Airport**

**Owner** Ochlockonee International, LLC  
**Manager** Drew Miller  
 4951 Woodlane Cir  
 Tallahassee, FL 32303

**Phone** 850-894-8733  
**E-Mail** drew@millertreesrv.com  
**Website**

**Fax**

**Identifier** 68J  
**Latitude** 30-32.839 N  
**Longitude** 84-22.431 W  
**Elevation** 155 ft  
**From City** 8 Miles NW  
**Sectional** Jacksonville  
**Hi Chart**  
**Lo Chart** L-21D, 22I



Runway	Surface	Length	Width	Lighting		VGSI
				Runway	Approach	
16/34	Asph	3,249 ft	50 ft			N/A
<b>Airport Remarks</b>	See Airport Facility Directory remarks and current NOTAMS. Airport CLOSED indefinitely due to pending airport construction.					
<b>ATIS</b>	<b>CTAF</b>	<b>UNICOM</b>	<b>GND CON</b>	<b>TOWER</b>	<b>APP CON</b>	<b>CLNC DEL</b>
	122.800	122.800			128.700 128.625	128.700 128.625
<b>WEATHER</b> 1-800-WX-BRIEF		<b>ASOS / AWOS</b>			<b>Services</b>	
				<b>Airframe</b>	NO	<b>Telephone</b> NO
				<b>Electronics</b>	NO	<b>Lodging</b> YES
				<b>Powerplant</b>	NO	<b>Dining</b> YES
				<b>Rental Car</b>	YES	<b>Taxi</b> YES
				<b>FUEL</b>		
				<b>ATTENDED</b> (Month/Day/Hr)	ALL/ALL 0900-1900	

## Tampa / Hillsborough Peter O Knight Airport

**Owner** Hillsborough County Aviation Authority  
**Manager** Brett Fay  
 PO Box 22287  
 Tampa, FL 33622

**Phone** 813-870-8735 **Fax** 813-870-8758  
**E-Mail** bfay@tampaairport.com  
**Website** http://www.tampaairport.com/peter-o-knight-airport

**Identifier** TPF  
**Latitude** 27-54.935 N  
**Longitude** 82-26.956 W  
**Elevation** 8 ft  
**From City** 3 Miles S  
**Sectional** Miami  
**Hi Chart**  
**Lo Chart** L-21D, 24F



Runway	Surface	Length	Width	Lighting		VGSI
				Runway	Approach	
04/22	Asph	3,583 ft	100 ft	MIRL	/ REIL	V4L/N
18/36	Asph	2,687 ft	75 ft	MIRL		N/P 2R
<b>Airport Remarks</b>	See Airport Facility Directory remarks and current NOTAMS. CAUTION, gulls on and in vicinity of apt. Be alert, MacDill AFB located 4 miles southwest. Ocean going vessels in ship channel in approach to RWY 18 & 22. Clearance delivery available with Tampa approach (813) 878-2528.					
<b>ATIS</b>	<b>CTAF</b>	<b>UNICOM</b>	<b>GND CON</b>	<b>TOWER</b>	<b>APP CON</b>	<b>CLNC DEL</b>
	122.725	122.725			119.900	119.800
<b>WEATHER</b>		<b>ASOS / AWOS</b>		<b>Services</b>		
1-800-WX-BRIEF		118.925	813-251-6824	<b>Airframe</b>	YES	<b>Telephone</b> YES
<b>Fixed Base Operator</b>		<b>Telephone</b>		<b>Electronics</b>	YES	<b>Lodging</b> YES
				<b>Powerplant</b>	YES	<b>Dining</b> YES
Atlas Aviation		813-251-1752		<b>Rental Car</b>	YES	<b>Taxi</b> YES
				<b>FUEL</b>	100LL, Jet A	
				<b>ATTENDED</b> (Month/Day/Hr)	ALL/ALL 0600-2200	

# Tampa / Hillsborough Tampa Executive Airport

**Owner** Hillsborough County Aviation Authority  
**Manager** Brett Fay  
 PO Box 22287  
 Tampa, FL 33622

**Phone** 813-870-8735 **Fax** 813-870-8758  
**E-Mail** bfay@tampaairport.com  
**Website** http://www.tampaairport.com/tampa-executive-airport

**Identifier** VDF  
**Latitude** 28-00.518 N  
**Longitude** 82-20.989 W  
**Elevation** 21 ft  
**From City** 6 Miles E  
**Sectional** Jacksonville  
**Hi Chart** H-8H  
**Lo Chart** L-21D, 24F



Runway	Surface	Length	Width	Lighting		VGSI
				Runway	Approach	
05/23	Asph/Conc	5,000ft	100ft	MIRL	REIL / MALSR	P 2L / P 2L
18/36	Asph	3,219ft	75ft	MIRL	REIL / REIL	P 4R / P 2L
<b>Airport Remarks</b>	See Airport Facility Directory remarks and current NOTAMS. Noise abatement procedures in effect for Rwy 18. No turns until over interstate & no turns below 400 ft. For after hours FBO services call (813) 695-6097. Clearance delivery available w/ Jacksonville ARTCC (904) 845-1592.					
<b>ATIS</b>	<b>CTAF</b>	<b>UNICOM</b>	<b>GND CON</b>	<b>TOWER</b>	<b>APP CON</b>	<b>CLNC DEL</b>
	122.700	122.700			119.900	119.900
<b>WEATHER</b> 1-800-WX-BRIEF	<b>ASOS / AWOS</b>			<b>Services</b>		
	121.125	813-630-0924		<b>Airframe</b>	YES	<b>Telephone</b> YES
<b>Fixed Base Operator</b>			<b>Telephone</b>	<b>Electronics</b>	YES	<b>Lodging</b> YES
Skyport Aviation			813-626-1515	<b>Powerplant</b>	YES	<b>Dining</b> YES
				<b>Rental Car</b>	YES	<b>Taxi</b> YES
				<b>FUEL</b>	100LL, Jet A	
				<b>ATTENDED</b> (Month/Day/Hr)	ALL/ALL 0700-1900	

## Tampa / Hillsborough Tampa International Airport

**Owner** Hillsborough County Aviation Authority  
**Manager** John Tiliacos  
 PO Box 22287  
 Tampa, FL 33622

**Phone** 813-870-8711  
**E-Mail** jtiliacos@tampaairport.com  
**Website** http://www.tampaairport.com/

**Fax** 813-870-7864

**Identifier** TPA  
**Latitude** 27-58.529 N  
**Longitude** 82-31.995 W  
**Elevation** 26 ft  
**From City** 6 Miles W  
**Sectional** Miami  
**Hi Chart** H-8H  
**Lo Chart** L-21D, 24F



Runway	Surface	Length	Width	Lighting		VGSI
				Runway	Approach	
01L/19R	Conc	11,002ft	150ft	HIRL	ALSF2 / MALSR	P 4L/P 4L
01R/19L	Asph/Conc	8,300ft	150ft	HIRL	REIL / ALSF2	P 4L/P 4L
10/28	Asph/Conc	6,999ft	150ft	HIRL		P 4L/P 4L

<b>Airport Remarks</b>	See Airport Facility Directory remarks and current NOTAMS. Rwy 19L is noise sensitive to turbojet departures. Rwy 01R is noise sensitive to turbojet arrivals. Noise abatement procedures. Only aircraft with prior permission may use terminal apron; others use GA apron.						
------------------------	---	--	--	--	--	--	--

ATIS	CTAF	UNICOM	GND CON	TOWER	APP CON	CLNC DEL	DEP CON
126.450		122.950	121.700	119.500	118.150	133.600	119.650
128.475			121.350	119.050	118.800		118.150

WEATHER 1-800-WX-BRIEF	ASOS / AWOS		Services			
	126.450	813-873-7228	Airframe	YES	Telephone	YES
Fixed Base Operator Signature Flight Support Sheltair			Electronics	YES	Lodging	YES
			Powerplant	YES	Dining	YES
			Rental Car	YES	Taxi	YES
			FUEL	100LL, Jet A		
			ATTENDED (Month/Day/Hr)	ALL/ALL/ALL		


**Tampa / Pasco  
Tampa North Aero Park**

**Owner** Helicopter Structural & Maintenance, Inc  
**Manager** Angela Brammer  
 4241 Birdsong Blvd  
 Lutz, FL 33559

**Phone** 813-973-3703  
**E-Mail** angela@brammer@gmail.com  
**Website** http://www.tampanorth.com/

**Fax** 813-991-4815

**Identifier** X39  
**Latitude** 28-13.277 N  
**Longitude** 82-22.473 W  
**Elevation** 68 ft  
**From City** 17 Miles NE  
**Sectional** Jacksonville  
**Hi Chart**  
**Lo Chart** L-21D, 24F



Runway	Surface	Length	Width	Lighting		VGSI			
				Runway	Approach				
14/32	Asph	3,541 ft	50ft	HIRL		N/N			
Airport Remarks	See Airport Facility Directory remarks and current NOTAMS. Right traffic Rwy 14. Activate airport beacon using CTAF after 2200L. Clearance delivery available with Jacksonville ARTCC at (904) 845-1592.								
ATIS	CTAF	UNICOM	GND CON	TOWER	APP CON	CLNC DEL	DEP CON		
123.050		123.050							
WEATHER 1-800-WX-BRIEF		ASOS / AWOS			Services				
				Airframe	YES	Telephone	YES		
Fixed Base Operator				Telephone	Electronics	NO	Lodging	YES	
Tampa North Flight Center				813-973-3703		Powerplant	YES	Dining	YES
						Rental Car	YES	Taxi	YES
						FUEL		100LL	
						ATTENDED (Month/Day/Hr)		All/All/0800-1700	

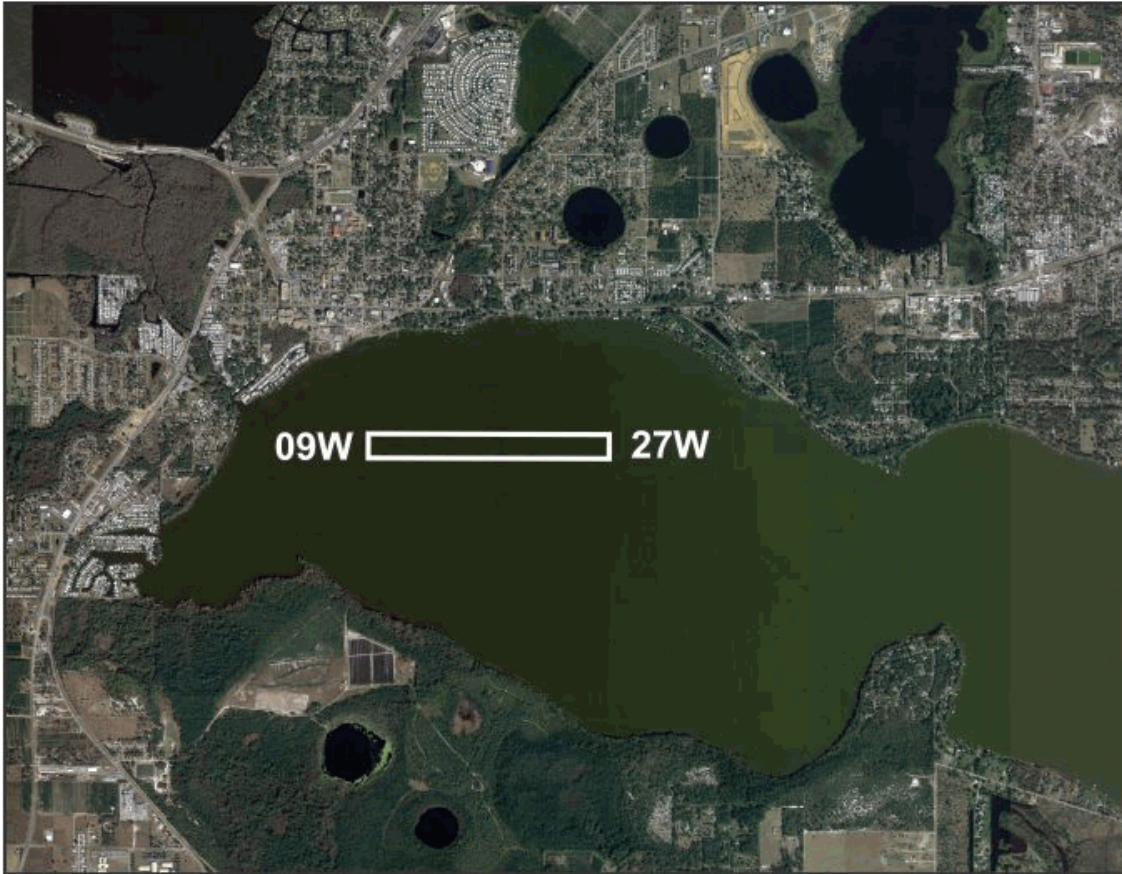
## Tavares / Lake Tavares Seaplane Base

**Owner** City of Tavares  
**Manager** Kendall Clutts  
 PO Box 1068  
 Tavares, FL 32778

**Phone** 352-253-4267  
**E-Mail** kclutts@tavares.org  
**Website** <https://www.tavares.org/1217/Seaplane-Base-FA1>

**Fax**

**Identifier** FA1  
**Latitude** 28-47.722 N  
**Longitude** 81-43.272 W  
**Elevation** 63 ft  
**From City** 1 Miles SE  
**Sectional** Jacksonville  
**Hi Chart**  
**Lo Chart**



Runway	Surface	Length	Width	Lighting		VGSI	
				Runway	Approach		
09W/27W	Water	3,000 ft	200 ft				
Airport Remarks	See Airport Facility Directory remarks and current NOTAMS. Provided VFR ops, public use, Seaplane operators be aware of Leesburg Airport to the northwest. Jax center for clearance delivery at (904) 845-1592.						
ATIS	CTAF	UNICOM	GND CON	TOWER	APP CON	CLNC DEL	DEP CON
	122.975	122.975					
WEATHER 1-800-WX-BRIEF		ASOS / AWOS			Services		
				Airframe	NO	Telephone	YES
Fixed Base Operator				Electronics	NO	Lodging	YES
Tavares Seaplane Base				Powerplant	NO	Dining	YES
				Rental Car	NO	Taxi	YES
				FUEL	100LL, Mogas		
				ATTENDED (Month/Day/Hr)			

## Titusville / Brevard Arthur Dunn Air Park

**Owner** Titusville-Cocoa Airport District  
**Manager** Justin Hopman ACE  
 355 Golden Knights Blvd  
 Titusville, FL 32780

**Phone** 321-267-8780

**Fax** 321-383-4284

**E-Mail** jhopman@flairport.com

**Website** <http://www.ticoairportauthority.com/arthur-dunn-airpark-x21-.html>

**Identifier** X21  
**Latitude** 28-37.353 N  
**Longitude** 80-50.125 W  
**Elevation** 30 ft  
**From City** 2 Miles NW  
**Sectional** Jacksonville  
**Hi Chart**  
**Lo Chart** L-24F



Runway	Surface	Length	Width	Lighting		VGSI	
				Runway	Approach		
04/22 15/33	Turf Asph	1,805 ft 3,025 ft	100 ft 70 ft	MIRL		N/N P 2L / P 2L	
Airport Remarks	See Airport Facility Directory remarks and current NOTAMS. Parachute jumping. Extensive ultralight activity in vicinity of airport. Airport Beacon out of service indefinitely. Several towers 1.5 NM South of field.						
ATIS	CTAF	UNICOM	GND CON	TOWER	APP CON	CLNC DEL	DEP CON
123.000		123.000		134.950		134.950	
WEATHER 1-800-WX-BRIEF		ASOS / AWOS 119.725      321-385-0384		Airframe	YES	Telephone	YES
Fixed Base Operator      Telephone				Electronics	NO	Lodging	YES
Skydive Space Center      321-267-0016				Powerplant	YES	Dining	NO
				Rental Car	NO	Taxi	YES
				FUEL	100LL, Jet A		
				ATTENDED (Month/Day/Hr)	ALL/ALL 0800-2000		

## Titusville / Brevard Space Coast Regional Airport

**Owner** Titusville-Cocoa Airport District  
**Manager** Justin Hopman ACE  
 355 Golden Knights Blvd  
 Titusville, FL 32780

**Phone** 321-267-8780

**Fax** 321-383-4284

**E-Mail** jhopman@flairport.com

**Website** <http://www.ticoairportauthority.com/space-coast-regional-airport--tix-.ht>

**Identifier** TIX  
**Latitude** 28-30.888 N  
**Longitude** 80-47.954 W  
**Elevation** 34 ft  
**From City** 5 Miles S  
**Sectional** Jacksonville  
**Hi Chart** H-8H  
**Lo Chart** L-24F



Runway	Surface	Length	Width	Lighting		VGSI			
				Runway	Approach				
09/27 18/36	Asph Asph	5,000ft 7,319ft	100ft 150ft	MIRL HIRL	REIL / REIL REIL / MALSR	P 4L/P 4L P 4L/P 4L			
Airport Remarks	See Airport Facility Directory remarks and current NOTAMS. In minimum visibility conditions bright lights in parking lot 1/4 mile E of Rwy 18 may be mistaken for runway lights. ARFF Index A available Mon-Fri 0700-1600L or per request.								
ATIS	CTAF	UNICOM	GND CON	TOWER	APP CON	CLNC DEL	DEP CON		
120.625	118.900	122.950	121.850	118.900	134.950		134.950		
WEATHER 1-800-WX-BRIEF		ASOS / AWOS 120.625      321-567-6090		Airframe		YES	Telephone	YES	
Fixed Base Operator				Telephone		Electronics	YES	Lodging	YES
Space Coast Jet Center US Aviation Training Solutions				321-267-8355 321-567-6000		Powerplant	YES	Dining	YES
						Rental Car	YES	Taxi	YES
						FUEL		100LL, Jet A	
				ATTENDED (Month/Day/Hr)		ALL/ALL/0700 - 2100			


# **Umatilla / Lake Umatilla Municipal Airport**

**Owner** City of Umatilla  
**Manager** Scott Blankenship  
 PO Box 2286  
 Umatilla, FL 32784-2286

**Phone** 352-669-3125  
**E-Mail** sblankenship@umatillafl.org  
**Website** https://www.umatillafl.org/airport

**Fax** 352-669-8313

**Identifier** X23  
**Latitude** 28-55.366 N  
**Longitude** 81-39.104 W  
**Elevation** 107 ft  
**From City** 1 Miles E  
**Sectional** Jacksonville  
**Hi Chart**  
**Lo Chart** L-21D, 24F



Runway	Surface	Length	Width	Lighting		VGSI			
				Runway	Approach				
01/19	Asph	2,500ft	60ft	MIRL		P 2L/P 2L			
Airport Remarks	See Airport Facility Directory remarks and current NOTAMS. Parachute jumping. Clearance delivery available with Jacksonville center at (904) 845-1592.								
ATIS	CTAF	UNICOM	GND CON	TOWER	APP CON	CLNC DEL	DEP CON		
122.900		122.900	135.300			135.300			
WEATHER 1-800-WX-BRIEF		ASOS / AWOS				Services			
						Airframe	NO	Telephone	YES
Fixed Base Operator				Telephone		Electronics	NO	Lodging	YES
						Powerplant	NO	Dining	YES
City of Umatilla				352-669-2290		Rental Car	NO	Taxi	NO
						FUEL		100,100LL	
						ATTENDED (Month/Day/Hr)			

# Valkaria / Brevard Valkaria Airport

**Owner** Brevard County  
**Manager** Steve Borowski  
1 Pilots' Pl  
Valkaria, FL 32950-4760

**Phone** 321-952-4590  
**E-Mail** [steve.borowski@brevardfl.gov](mailto:steve.borowski@brevardfl.gov)  
**Website** <https://www.brevardfl.gov/ValkariaAirport>

**Fax** 321-952-4592

**Identifier** X59  
**Latitude** 27-57.652 N  
**Longitude** 80-33.500 W  
**Elevation** 26 ft  
**From City** 1 Miles W  
**Sectional** Miami  
**Hi Chart**  
**Lo Chart** L-24F



Runway	Surface	Length	Width	Lighting		VGSI	
				Runway	Approach		
10/28 14/32	Asph Asph	4,000ft 4,000ft	60ft 75ft			P 4L /P 4R P 4R /P 4L	
Airport Remarks	See Airport Facility Directory remarks and current NOTAMS. Attended 1300–2200Z†. Automated UNICOM. Clearance delivery available w/ Miami ARTCC (305) 716-1731.						
ATIS	CTAF	UNICOM	GND CON	TOWER	APP CON	CLNC DEL	DEP CON
122.725		122.725					
WEATHER 1-800-WX-BRIEF		ASOS / AWOS 122.725		Services			
Fixed Base Operator Telephone  Valkaria Airport  321-952-4590				Airframe	YES	Telephone	YES
				Electronics	YES	Lodging	YES
				Powerplant	YES	Dining	YES
				Rental Car	YES	Taxi	YES
				FUEL	100LL, Jet A		
				ATTENDED (Month/Day/Hr)	ALL/ALL 0800-1700		

**Valparaiso / Okaloosa  
Destin - Fort Walton Beach Airport / Eglin Air Force Base**

**Owner** Okaloosa County  
**Manager** Tracy Stage  
 Destin - Fort Walton Beach Airport  
 1701 SR 85 N  
 Eglin AFB, FL 32542-1498  
**Phone** 850-651-7160 x4  
**E-Mail** tstage@myokaloosa.com  
**Website** https://www.flyvps.com/

**Fax** 850-651-7164

**Identifier** VPS  
**Latitude** 30-29.000 N  
**Longitude** 86-31.867 W  
**Elevation** 84 ft  
**From City** 1 Miles SW  
**Sectional** New Orleans  
**Hi Chart** H-8G  
**Lo Chart** L-21C, 22H



Runway	Surface	Length	Width	Lighting		VGSI	
				Runway	Approach		
01/19	Asph	10,001ft	300ft	HIRL	ALSF1 / ALSF1	P 4L/P 4L	
12/30	Asph/Conc	11,987ft	300ft	HIRL	/ ALSF1	P 4L/P 4L	
Airport Remarks	See Airport Facility Directory remarks and current NOTAMS. Joint use facility with Eglin AFB. Large migratory birds year round in vicinity of airport. No ground handling services for GA aircraft at VPS. Restricted to military and air carrier aircraft only.						
ATIS	CTAF	UNICOM	GND CON	TOWER	APP CON	CLNC DEL	DEP CON
134.625			121.800	118.200	132.100 125.100	127.700	132.100 125.100
WEATHER 1-800-WX-BRIEF		ASOS / AWOS 134.625				Services	
Fixed Base Operator      Telephone				Airframe	NO	Telephone	YES
				Electronics	NO	Lodging	YES
				Powerplant	NO	Dining	YES
				Rental Car	YES	Taxi	YES
				FUEL	100LL, Jet A, Jet A1+		
				ATTENDED (Month/Day/Hr)			

## Venice / Sarasota Venice Municipal Airport

**Owner** City of Venice  
**Manager** Mark Cervasio  
150 Airport Av E  
Venice, FL 34285

**Phone** 941-486-2711 **Fax** 941-483-5942  
**E-Mail** mcervasio@flyvnc.com  
**Website** <https://www.venicegov.com/government/airport>

**Identifier** VNC  
**Latitude** 27-04.297 N  
**Longitude** 82-26.421 W  
**Elevation** 18 ft  
**From City** 2 Miles S  
**Sectional** Miami  
**Hi Chart** H-8H  
**Lo Chart** L-21D, 23B



Runway	Surface	Length	Width	Lighting		VGSI	
				Runway	Approach		
05/23	Asph	5,000ft	150ft	MIRL	REIL / REIL	P 2L /P 2L	
13/31	Asph	5,639ft	150ft	MIRL	REIL / REIL	P 4L /P 4L	
Airport Remarks	See Airport Facility Directory remarks and current NOTAMS. Right traffic Rwy 13. Parasailing activity W of airport along beach. Airport has extensive flight training. Noise sensitive airport. Noise abatement procedures for jets. Rwy 23 preferred departure & calm wind runway. Clearance delivery						
ATIS	CTAF	UNICOM	GND CON	TOWER	APP CON	CLNC DEL	DEP CON
122.725		122.725			119.650 124.950	118.075	119.650 124.950
WEATHER 1-800-WX-BRIEF		ASOS / AWOS 119.275      941-486-2718			Services		
Fixed Base Operator      Telephone  Suncoast Air Center      941-485-1799				Airframe	YES	Telephone	YES
				Electronics	YES	Lodging	NO
				Powerplant	YES	Dining	YES
				Rental Car	YES	Taxi	YES
				FUEL	100LL, Jet A		
				ATTENDED (Month/Day/Hr)	ALL/ALL 0700-1900		

# Vero Beach / Indian River New Hibiscus Airpark

**Owner** Indian River Flying Services, Inc  
**Manager** James N Orth  
PO Box 690772  
Vero Beach, FL 32969-0772

**Phone** 772-473-3446  
**E-Mail** spraybird2@gmail.com  
**Website**

**Fax**

**Identifier** X52  
**Latitude** 27-37.935 N  
**Longitude** 80-31.653 W  
**Elevation** 25 ft  
**From City** 7 Miles W  
**Sectional** Miami  
**Hi Chart**  
**Lo Chart**



Runway	Surface	Length	Width	Lighting		VGSI
				Runway	Approach	
18/36	Turf	3,100ft	140ft			N/N
<b>Airport Remarks</b>	See Airport Facility Directory remarks and current NOTAMS. VFR only. PPR for transient training aircraft. Extensive crop dusting and glider operations.					
<b>ATIS</b>	<b>CTAF</b>	<b>UNICOM</b>	<b>GND CON</b>	<b>TOWER</b>	<b>APP CON</b>	<b>CLNC DEL</b>
122.900						
<b>WEATHER</b> 1-800-WX-BRIEF		<b>ASOS / AWOS</b>			<b>Services</b>	
<b>Fixed Base Operator</b>		<b>Telephone</b>		<b>Airframe</b>	NO	<b>Telephone</b>
				<b>Electronics</b>	NO	<b>Lodging</b>
				<b>Powerplant</b>	NO	<b>Dining</b>
				<b>Rental Car</b>	NO	<b>Taxi</b>
				<b>FUEL</b>		
				<b>ATTENDED</b> (Month/Day/Hr)	ALL/ALL/DALGT	

## Vero Beach / Indian River Vero Beach Regional Airport

**Owner** City of Vero Beach  
**Manager** Eric Menger  
 PO Box 1389  
 Vero Beach, FL 32961-1389

**Phone** 772-978-4930 x103  
**E-Mail** emenger@covb.org  
**Website** <https://www.covb.org/416/Airport>

**Fax** 772-567-3459

**Identifier** VRB  
**Latitude** 27-39.334 N  
**Longitude** 80-25.077 W  
**Elevation** 24 ft  
**From City** 1 Miles NW  
**Sectional** Miami  
**Hi Chart** H-8I  
**Lo Chart** L-24F



Runway	Surface	Length	Width	Lighting		VGSI
				Runway	Approach	
04/22	Asph	4,974 ft	100 ft	MIRL	REIL / REIL	P 4L / P 4L
12L/30R	Asph	3,504 ft	75 ft	MIRL		P 2L / P 2L
12R/30L	Asph	7,314 ft	106 ft	MIRL	REIL / REIL	P 4L / P 4L

<b>Airport Remarks</b>	See Airport Facility Directory remarks and current NOTAMS. Extensive flight training. Rwy 04/22 & Rwy 12L/30R not available for air carrier use. No touch & go landing operations 2200-0700 except PPR. Noise abatement procedures.						
------------------------	---	--	--	--	--	--	--

ATIS	CTAF	UNICOM	GND CON	TOWER	APP CON	CLNC DEL	DEP CON
120.575	126.300	122.950	127.450	126.300	123.625	134.975	123.625

WEATHER 1-800-WX-BRIEF	ASOS / AWOS		Services			
	120.575	772-978-9535	Airframe	YES	Telephone	YES
Fixed Base Operator			Electronics	YES	Lodging	YES
			Powerplant	YES	Dining	YES
Telephone			Rental Car	YES	Taxi	YES
			FUEL	100,100LL, Jet A		
Corporate Air, Inc Sun Aviation Paris Air, Inc Treasure Coast Air Services Continental Jet			ATTENDED (Month/Day/Hr)	ALL/ALL 0700-2100		

# **Wauchula / Hardee Wauchula Municipal Airport**

**Owner** City of Wauchula  
**Manager** Ward Grimes  
 1202 Maurice Sonny Clavel Rd  
 Wauchula, FL 33873

**Phone** 863-773-3115 **Fax** 863-773-0406  
**E-Mail** wgrimes@cityofwauchula.com  
**Website** <https://www.cityofwauchula.com/wauchula-municipal-airport>

**Identifier** CHN  
**Latitude** 27-30.819 N  
**Longitude** 81-52.838 W  
**Elevation** 106 ft  
**From City** 5 Miles SW  
**Sectional** Miami  
**Hi Chart**  
**Lo Chart** L-21D, 23B



Runway	Surface	Length	Width	Lighting		VGSI	
				Runway	Approach		
18/36	Asph	4,005ft	75ft	MIRL	REIL / REIL	P 4L/P 4L	
Airport Remarks	See Airport Facility Directory remarks and current NOTAMS. Fuel available 24hrs with credit card.						
ATIS	CTAF	UNICOM	GND CON	TOWER	APP CON	CLNC DEL	DEP CON
122.900				134.550		134.550	
WEATHER 1-800-WX-BRIEF		ASOS / AWOS			Services		
Fixed Base Operator  Wauchula Municipal Airport		Telephone  863-773-3115		Airframe	YES	Telephone	YES
				Electronics	NO	Lodging	NO
				Powerplant	YES	Dining	YES
				Rental Car	YES	Taxi	NO
				FUEL	100LL		
				ATTENDED (Month/Day/Hr)	All/All/1600-2000		

**West Palm Beach / Palm Beach  
North Palm Beach County General Aviation Airport**

**Owner** Palm Beach County  
**Manager** Tom K Stewart  
1000 PBIA, Ste 123  
West Palm Beach, FL 33406

**Phone** 561-471-7405 **Fax** 561-471-9644  
**E-Mail** [tkstewart@pbia.org](mailto:tkstewart@pbia.org)  
**Website** <http://www.pbia.org/about/general-aviation/international-gateway/>

**Identifier** F45  
**Latitude** 26-50.755 N  
**Longitude** 80-13.340 W  
**Elevation** 22 ft  
**From City** 12 Miles NW  
**Sectional** Miami  
**Hi Chart**  
**Lo Chart** L-23C



Runway	Surface	Length	Width	Lighting		VGSI
				Runway	Approach	
09L/27R	Turf	3,679 ft	75 ft			N/N
09R/27L	Asph	4,300 ft	100 ft	HIRL	REIL / REIL	P 2L / P 2L
14/32	Asph	4,300 ft	75 ft	MIRL	REIL / REIL	P 2L / P 2L

<b>Airport Remarks</b>	See Airport Facility Directory remarks and current NOTAMS. Right traffic Rwy's 09R, 14 & 27R. Extensive bird activity in vicinity of airport. Noise abatement procedures & monitoring. Multiple RWY's may be in use. Fixed Wing & rotorcraft training activity.						
------------------------	---	--	--	--	--	--	--

ATIS	CTAF	UNICOM	GND CON	TOWER	APP CON	CLNC DEL	DEP CON
	123.075	123.075			128.300	120.825	128.300

WEATHER 1-800-WX-BRIEF	ASOS / AWOS		Services			
	119.975	561-630-6932	Airframe	YES	Telephone	YES
Fixed Base Operator Signature Flight Support			Electronics	YES	Lodging	YES
			Powerplant	YES	Dining	YES
			Rental Car	YES	Taxi	YES
			FUEL	100LL, Jet A		
			ATTENDED (Month/Day/Hr)	ALL/ALL/ALL		

## West Palm Beach / Palm Beach Palm Beach County Park Airport

**Owner** Palm Beach County  
**Manager** Tom K Stewart  
1000 PBIA, Ste 123  
West Palm Beach, FL 33406

**Phone** 561-471-7405 **Fax** 561-471-9644  
**E-Mail** [tkstewart@pbia.org](mailto:tkstewart@pbia.org)  
**Website** <http://www.pbia.org/about/general-aviation/park-airport/>

**Identifier** LNA  
**Latitude** 26-35.583 N  
**Longitude** 80-05.104 W  
**Elevation** 14 ft  
**From City** 6 Miles S  
**Sectional** Miami  
**Hi Chart**  
**Lo Chart** L-23C



Runway	Surface	Length	Width	Lighting		VGSI
				Runway	Approach	
04/22	Asph	3,256 ft	75 ft	MIRL		P 2L / P 2L
10/28	Asph	3,489 ft	75 ft	MIRL		P 2L / P 2L
16/34	Asph	3,421 ft	100 ft	MIRL		P 2L / P 2L

<b>Airport Remarks</b>	See Airport Facility Directory remarks and current NOTAMS. Migratory birds on & in vicinity of airport. Extensive flight training. Airport CLSD to Jet t/c & all acft over 12500 max GWWT. Helicopters use right t/c to all RWY's. Noise abatement procedures. Multiple RWY's may be in use.						
------------------------	--	--	--	--	--	--	--

ATIS	CTAF	UNICOM	GND CON	TOWER	APP CON	CLNC DEL	DEP CON
	122.700	122.700			125.200		125.200

WEATHER 1-800-WX-BRIEF	ASOS / AWOS		Services			
	119.925	561-964-0308	Airframe	YES	Telephone	YES
<b>Fixed Base Operator</b> Stellar Aviation			Electronics	YES	Lodging	YES
			Powerplant	YES	Dining	YES
			Rental Car	YES	Taxi	YES
			FUEL	100LL, Jet A		
			ATTENDED (Month/Day/Hr)			

# West Palm Beach / Palm Beach Palm Beach International Airport

**Owner** Palm Beach County  
**Manager** Tom K Stewart  
1000 PBI, Ste 123  
West Palm Beach, FL 33406

**Phone** 561-471-7405  
**E-Mail** tkstewart@pbia.org  
**Website** http://www.pbia.org/

**Fax** 561-471-9644

**Identifier** PBI  
**Latitude** 26-40.990 N  
**Longitude** 80-05.735 W  
**Elevation** 19 ft  
**From City** 3 Miles W  
**Sectional** Miami  
**Hi Chart** H-8I  
**Lo Chart** L-23C



Runway	Surface	Length	Width	Lighting		VGSI		
				Runway	Approach			
10L/28R	Asph	10,001ft	150ft	HIRL	MALSR / REIL	P 4R /P 4L		
10R/28L	Asph	3,214ft	75ft	MIRL	REIL / REIL	P 4L /P 4R		
14/32	Asph	6,931 ft	150ft	MIRL	REIL / REIL	P 4R /P 4L		
Airport Remarks	See Airport Facility Diretory remarks and current NOTAMS. Right traffic RWY 10R. Birds on & in vicinity of airport. Ultralight activity in vicinity of airport. Noise abatement procedures. Wingspan restrictions on TWY L. EMAS on departure end RWY 14.							
ATIS	CTAF	UNICOM	GND CON	TOWER	APP CON	CLNC DEL	DEP CON	
123.750		122.950	121.900	119.100 118.750	128.300 125.200	121.600	128.300 125.925	
WEATHER 1-800-WX-BRIEF		ASOS / AWOS			Services			
		123.750	561-683-2548	Airframe	YES	Telephone	YES	
Fixed Base Operator				Telephone	Electronics	YES	Lodging	YES
Atlantic Aviation Signature Flight Support Jet Aviation				561-683-4121	Powerplant	YES	Dining	YES
				561-478-8700	Rental Car	YES	Taxi	YES
				561-233-7200	FUEL	100LL, Jet A		
				ATTENDED (Month/Day/Hr)	ALL/ALL/ALL			

**Williston / Levy  
Williston Municipal Airport**

**Owner** City of Williston  
**Manager** Scott Lippmann  
PO Box 160  
Williston, FL 32696

**Phone** 352-528-3060 x103  
**E-Mail** scott.lippmann@willistonfl.org  
**Website** https://willistonairport.org/

**Fax** 352-528-2877

**Identifier** X60  
**Latitude** 29-21.327 N  
**Longitude** 82-28.312 W  
**Elevation** 76 ft  
**From City** 2 Miles SW  
**Sectional** Jacksonville  
**Hi Chart** H-8H  
**Lo Chart** L-21D, 24G



Runway	Surface	Length	Width	Lighting		VGSI		
				Runway	Approach			
05/23	Conc	6,669ft	100ft	HIRL	REIL / REIL	P 2L /P 2L		
14/32	Asph/Conc	4,979ft	60ft		REIL / REIL	P 2L /P 2L		
18/36	Turf	2,051 ft	120ft			N/N		
Airport Remarks	See Airport Facility Directory remarks and current NOTAMS. Parachute jumping. Sky diving activity in vicinity of airport. Infield berm blocking vision BTN RWY ends. Clearance delivery available with Jacksonville center at (904) 845-1592.							
ATIS	CTAF	UNICOM	GND CON	TOWER	APP CON	CLNC DEL	DEP CON	
122.975		122.975		118.600		118.600		
WEATHER 1-800-WX-BRIEF		ASOS / AWOS			Services			
		118.425	352-528-9949	Airframe	YES	Telephone	YES	
Fixed Base Operator				Telephone	Electronics	NO	Lodging	YES
City of Williston				352-528-4900	Powerplant	YES	Dining	YES
					Rental Car	YES	Taxi	NO
					FUEL	100LL, Jet A1		
				ATTENDED (Month/Day/Hr)	ALL/ALL/0800-DUSK			

## Winter Haven / Polk Jack Browns Seaplane Base

**Owner** Jon K Brown  
**Manager** Ben C Shipps  
 2704 US Hwy 92  
 Winter Haven, FL 33881-9157

**Phone** 863-956-2243  
**E-Mail** bcshipps39@gmail.com  
**Website** http://brownsseaplane.com/

**Fax**

**Identifier** F57  
**Latitude** 28-03.450 N  
**Longitude** 81-45.768 W  
**Elevation** 140 ft  
**From City** 3 Miles NW  
**Sectional** Jacksonville  
**Hi Chart**  
**Lo Chart**



Runway	Surface	Length	Width	Lighting		VGSI
				Runway	Approach	
01W/19W	Water	3,600 ft	2,200 ft			
<b>Airport Remarks</b>	See Airport Facility Directory remarks and current NOTAMS. VFR only. Recommend N-S pattern to remain clear of & below 900 ft traffic at Winter Haven's Gilbert Airport.					
<b>ATIS</b>	<b>CTAF</b>	<b>UNICOM</b>	<b>GND CON</b>	<b>TOWER</b>	<b>APP CON</b>	<b>CLNC DEL</b>
123.050						
<b>WEATHER</b> 1-800-WX-BRIEF		<b>ASOS / AWOS</b>		<b>Services</b>		
		133.675	863-956-2097	<b>Airframe</b>	YES	<b>Telephone</b> YES
<b>Fixed Base Operator</b>		<b>Telephone</b>		<b>Electronics</b>	NO	<b>Lodging</b> NO
				<b>Powerplant</b>	YES	<b>Dining</b> YES
Jack Brown's SPB		863-956-2243		<b>Rental Car</b>	YES	<b>Taxi</b> NO
				<b>FUEL</b>	100LL	
				<b>ATTENDED</b> (Month/Day/Hr)	ALL/ALL/DALGT	

## Winter Haven / Polk Winter Haven Regional Airport

**Owner** City of Winter Haven  
**Manager** Ashley Udick  
 2073 US Hwy 92 W  
 Winter Haven, FL 33881

**Phone** 863-298-4551 **Fax**  
**E-Mail** audick@mywinterhaven.com  
**Website** <http://www.mywinterhaven.com/airport/>

**Identifier** GIF  
**Latitude** 28-03.775 N  
**Longitude** 81-45.199 W  
**Elevation** 145 ft  
**From City** 3 Miles NW  
**Sectional** Jacksonville  
**Hi Chart** H-8H  
**Lo Chart** L-21D, 24F



Runway	Surface	Length	Width	Lighting		VGSI			
				Runway	Approach				
05/23 11/29	Asph Asph	5,006 ft 4,001 ft	100 ft 60 ft	MIRL	REIL / REIL REIL / REIL	P 2L / P 2L N / N			
Airport Remarks	See Airport Facility Directory remarks and current NOTAMS. Glider aircraft operate on & in vicinity of airport. Jack Browns Seaplane Base located on adjacent lake. GCO available on 121.725 with TPA. Runway 05 preferred calm wind runway.								
ATIS	CTAF	UNICOM	GND CON	TOWER	APP CON	CLNC DEL	DEP CON		
123.050		123.050		120.650 119.900		120.650 119.900			
WEATHER 1-800-WX-BRIEF		ASOS / AWOS 133.675      863-956-2097				Services			
Fixed Base Operator  Winter Haven Regional Airport				Telephone 863-298-4551		Airframe	YES	Telephone	YES
						Electronics	YES	Lodging	YES
						Powerplant	YES	Dining	YES
						Rental Car	YES	Taxi	YES
						FUEL	100LL, Jet A, Mogas		
				ATTENDED (Month/Day/Hr)		ALL/ALL/0700-DUSK			

## Zellwood / Orange Bob White Field

**Owner** Tailwheel Holding Company  
**Manager** Peter A Counsell  
 7011 W Jones Av , Box 494  
 Zellwood, FL 32798-0494

**Phone** 407-884-4809 **Fax**  
**E-Mail** pkcnscell@aol.com  
**Website** <https://www.facebook.com/Bobwhitefieldairport/>

**Identifier** X61  
**Latitude** 28-44.116 N  
**Longitude** 81-37.747 W  
**Elevation** 78 ft  
**From City** 1 Miles W  
**Sectional** Jacksonville  
**Hi Chart**  
**Lo Chart**



Runway	Surface	Length	Width	Lighting		VGSI	
				Runway	Approach		
09/27	Turf	3,300ft	150ft			N/N	
Airport Remarks	See Airport Facility Directory remarks and current NOTAMS. Landing fee. No Back-Taxi on RWY, TWY on North side. Jax center for clearance delivery at (904) 845-1592.						
ATIS	CTAF	UNICOM	GND CON	TOWER	APP CON	CLNC DEL	DEP CON
122.800		122.800					
WEATHER 1-800-WX-BRIEF		ASOS / AWOS			Services		
Fixed Base Operator		Telephone		Airframe	YES	Telephone	YES
				Electronics	NO	Lodging	NO
				Powerplant	YES	Dining	NO
				Rental Car	NO	Taxi	YES
				FUEL			
				ATTENDED (Month/Day/Hr)	ALL/ALL/0700-DUSK		

## Zephyrhills / Pasco Zephyrhills Municipal Airport

**Owner** City of Zephyrhills  
**Manager** Nathan R Coleman  
39450 South Av  
Zephyrhills, FL 33542

**Phone** 813-780-0030 **Fax** 813-780-0032  
**E-Mail** ncoleman@ci.zephyrhills.fl.us  
**Website** <https://www.ci.zephyrhills.fl.us/199/Airport>

**Identifier** ZPH  
**Latitude** 28-13.684 N  
**Longitude** 82-09.355 W  
**Elevation** 90 ft  
**From City** 1 Miles SE  
**Sectional** Jacksonville  
**Hi Chart** H-8H  
**Lo Chart** L-21D, 24F



Runway	Surface	Length	Width	Lighting		VGSI
				Runway	Approach	
01/19	Asph	4,694 ft	100 ft	HIRL	REIL / REIL	P 4L/P 4L
05/23	Asph	4,999 ft	100 ft	MIRL		P 4L/P 4L
<b>Airport Remarks</b>	See Airport Facility Directory remarks and current NOTAMS. Parachute jumping. Be alert for sky diving aircraft descending from 13,500 ft and entering opposite pattern for Rwy 01/19 E of airport. Glider operations from SR-SS. Noise sensitive areas NE & W of airport.					
<b>ATIS</b>	<b>CTAF</b>	<b>UNICOM</b>	<b>GND CON</b>	<b>TOWER</b>	<b>APP CON</b>	<b>CLNC DEL</b>
	123.075	123.075			119.900	119.900
<b>WEATHER</b> 1-800-WX-BRIEF	<b>ASOS / AWOS</b>				<b>Services</b>	
	118.975	813-780-0031	<b>Airframe</b>	YES	<b>Telephone</b>	YES
<b>Fixed Base Operator</b> Zephyrhills Municipal Airport			<b>Electronics</b>	NO	<b>Lodging</b>	YES
			<b>Powerplant</b>	YES	<b>Dining</b>	YES
			<b>Rental Car</b>	YES	<b>Taxi</b>	YES
			<b>FUEL</b>	100LL, Jet A1+		
			<b>ATTENDED</b> (Month/Day/Hr)	ALL/ALL 0800-1800		



# MILITARY AIRFIELDS

## MILITARY AIRFIELDS

### **Camp Blanding AAF - 2CB**

Army National Guard, Starke, FL  
29-58-00.87N, 81-58-59.37W  
01/19, 3200 x 50, Gravel  
07/25, 2200 x 50, Paved  
Joint Operations Ctr 904-823-0461

### **Cape Canaveral AFS - XMR**

U.S. Air Force, Cocoa Beach, FL  
28-28-03.00N, 80-33-59.18W  
13/31, 10000 x 200, Asphalt  
Command Post 321-494-7001

### **Choctaw NOLF - NFJ**

U.S. Navy, Milton, FL  
30-30-25N, 86-57-35W  
18/36, 8000 x 150, Asphalt  
Operations Center 850-623-7331

### **Eglin AFB Aux #3 Duke - EGI**

U.S. Air Force, Valparaiso, FL  
30-39-06.69N, 86-31-22.82W  
18/36, 8000 x 150, Asphalt  
180/360, 3500 x 60, Asphalt  
Command Post 850-883-6701

### **Eglin AFB - VPS**

U.S. Air Force, Valparaiso, FL  
30-28-59.7N, 86-31-31.44W  
01/19, 10012 x 300, Asphalt  
12/30, 12005 x 300, Asph-Conc  
Command Post 850-883-4020

### **Harold NOLF - NZX**

U.S. Navy, Harold, FL  
30-40-50.69N, 86-53-13.86W  
H1 09/27, 5000 x 1400, Turf  
Operations Center 850-623-7331

### **Homestead ARB - HST**

USAF Reserve, Homestead, FL  
25-29-18.39N, 80-23-01.2W  
05/23, 11200 x 300, Conc-Grvd  
Command Post 305-224-7023

### **Hurlburt Field - HRT**

U.S. Air Force, Mary Esther, FL  
30-25-43.72N, 86-41-19.84W  
18/36, 9600 x 150, Concrete  
Command Post 850-884-8100

### **Jacksonville NAS - NIP**

(Towers Field)  
U.S. Navy, Jacksonville, FL  
30-14-04.86N, 81-40-35.34W  
09/27, 8000 x 200, Asphalt  
14/32, 5984 x 200, Asphalt  
Base Operations 904-542-2511

### **Key West NAS - NQX**

(Boca Chica Field)  
U.S. Navy, Key West, FL  
24-34-32.52N, 81-41-20.32W  
03/21, 7002 x 150, Conc-Asph  
07/25, 10001 x 200, Conc-Asph  
13/31, 7001 x 150, Conc-Asph  
Base Operations 305-293-2770

### **MacDill AFB - MCF**

U.S. Air Force, Tampa, FL  
27-50-57.09N, 82-31-17.34W  
04/22, 11421 x 151, Asphalt  
Command Post 813-828-4361

### **MacDill AFB Aux Field - AGR**

U.S. Air Force, Avon Park, FL  
27-39-02.11N, 81-20-58.26W  
05/23, 8000 x 150, Asphalt  
Command Post 813-828-4361

### **Mayport Naval Station - NRB**

(Adm. David L. McDonald Field)  
U.S. Navy, Mayport, FL  
30-23-30.86N, 81-25-25.31W  
05/23, 8001 x 200, Asphalt  
Base Operations 904-270-6130

### **Naval Surface Warfare Ctr - NBV**

U.S. Navy, Panama City, FL  
30-10-26.73N, 85-45-11.75W  
H1, 390 x 296, Concrete  
Operations Center 850-235-5985

### **Pace NOLF - NVI**

U.S. Navy, Wallace, FL  
30-41-58.75N, 87-11-44.33W  
H1, 3000 x 3000, Turf  
Operations Center 850-623-7331

### **Patrick AFB - COF**

U.S. Air Force, Cocoa Beach, FL  
28-14-22.04N, 80-36-27.19W  
02/20, 9023 x 200, Asph-Conc  
11/29, 4000 x 200, Asphalt  
Command Post 321-494-7001

### **Pensacola NAS - NPA**

(Forrest Sherman Field)  
U.S. Navy, Pensacola, FL  
30-21-10.72N, 87-19-12.90W  
01/19, 7137 x 200, Asphalt  
07L/25R, 8002 x 200, Asphalt  
07R/25L, 8001 x 200, Asphalt  
Quarterdeck 850-452-3100 x 0

### **Santa Rosa NOLF - NGS**

U.S. Navy, Milton, FL  
30-36-39N, 86-56-24W  
05/23, 09/27, 14/32, 18/36  
All Runways 4500 x 150, Asphalt  
Operations Center 850-623-7331

### **Site X NOLF - NSX**

U.S. Navy, Jay, FL  
30-48-53.44N, 87-10-5.29W  
H1, 100 x 100, Concrete  
H2, 50 x 50, Gravel  
H3, 50 x 50, Gravel  
H4, 50 x 50, Gravel  
H5, 50 x 50, Gravel  
H6, 50 x 50, Gravel  
H7, 50 x 50, Gravel  
H8, 50 x 50, Gravel  
H9, 100 x 100, Concrete  
H10, 50 x 50, Gravel

H11, 40 x 40, Gravel  
H12, 50 x 50, Gravel  
H13, 50 x 50, Gravel  
H14, 50 x 50, Gravel  
H15, 1800 x 75, Asphalt  
H16, 50 x 50, Turf  
H17, 50 x 50, Gravel  
H18, 50 x 50, Gravel  
H19, 50 x 50, Gravel  
H20, 50 x 50, Gravel  
H21, 1800 x 75, Asphalt  
H22, 1800 x 75, Asphalt  
H23, 1800 x 75, Asphalt  
H24, 1800 x 75, Asphalt  
H25, 50 x 50, Gravel  
H26, 50 x 50, Gravel  
H27, 1800 x 75, Asphalt  
Operations Center 850-623-7121

### **Spencer NOLF - NRQ**

U.S. Navy, Pace, FL  
30-37-31.20N, 87-8-24W  
04L/22R, 04R/22L, 09L/27R, 9R/27L  
13L/31R, 13R/31L, 18L/36R, 8R/36L  
All Runways 1800 x 150, Asphalt  
Operations Center 850-623-7331

### **Tyndall AFB - PAM**

U.S. Air Force, Panama City, FL  
30-04-11.87N, 85-34-35.38W  
13L/31R, 10004 x 200, Conc-Grvd  
13R/31L, 9135 x 150, Asph-Conc  
Command Post 850-283-2155

### **Whitehouse NOLF - NEN**

U.S. Navy, Jacksonville, FL  
30-21-00.86N, 81-52-59.38W  
11/29, 8000 x 150, Asphalt  
Base Operations 904-542-2511

### **Whiting Field NAS North - NSE**

U.S. Navy, Milton, FL  
30-43-27N, 87-01-19W  
05/23, 6002 x 200, Asphalt  
14/32, 6002 x 200, Asphalt  
Operations Center 850-623-7331

### **Whiting Field NAS South - NDZ**

U.S. Navy, Milton, FL  
30-41-49.69N, 87-00-58.87W  
05/23, 5997 x 200, Asphalt  
14/32, 6001 x 200, Asphalt  
Operations Center 850-623-7331

**AAF** - Army Air Field

**AFB** - Air Force Base

**AFS** - Air Force Station

**ARB** - Air Reserve Base

**Aux Field** - Auxiliary Field USAF

**NAS** - Naval Air Station

**NOLF** - Naval Outlying Field



# PRIVATE AIRPORTS

## PRIVATE AIRPORTS

### Adana Airfield

**40FL** 26-57.155N, 81-52.257W  
05/23, 1,013x60, Unpaved

### George A Pertuit

5640 Acorn Ranch Rd  
Punta Gorda, FL 33982  
941-637-1316

### Aero Acres Airport

**FD88** 27-20.519N, 80-31.320W  
09/27, 3,100x50, Paved

### Robert C DiGiovanni

18704 Mach 1 Dr  
Port Saint Lucie, FL 34987  
508-944-7029

### ALTAIR Airport

**FA02** 26-18.594N, 81-13.638W  
08/26, 3,721x150, Unpaved

### Michelle Jones

31101 Nafi Dr  
Immokalee, FL 34142  
239-537-0350

### Ames Field

**6FL8** 29-35.248N, 82-52.274W  
18/36, 2,445x70, Unpaved

### Bill J Haynes

9520 SW 126th St  
Archer, FL 32618  
352-538-0611

### Angels Field Stolport

**FL52** 30-28.750N, 84-04.500W  
01/19, 2,000x75, Unpaved

### Lee Majors

11215 Turkey Roost Rd  
Tallahassee, FL 32317  
850-545-0919

### Antiquers Aerodrome

**FD08** 26-27.921N, 80-08.986W  
09/27, 4,983x85, Unpaved

### William B Lumley

7320 Skyline Dr  
Delray Beach, FL 33446-2218  
561-496-4434

### Bent Willies Airport

**52FA** 27-56.377N, 81-25.922W  
03L/21R, 2,300x150, Unpaved

### William L Whidden

11210 WBeach Pkwy  
Lake Wales, FL 33898  
407-616-7764

### Big Cypress Airfield

**59FD** 26-19.217N, 80-59.267W  
10/28, 6,000x50, Paved

### Clint El-Ramey

35201 Eagles Lndg  
Clewiston, FL 33440  
863-983-1187

### Big Oaks Ranch Airport

**6FD2** 28-40.017N, 81-05.070W  
18/36, 2,715x120, Unpaved

### Peggy M Green

615 Grand Chenier Cv  
Chuluota, FL 32766  
407-405-1284

### Bird Field

**FA11** 30-37.312N, 83-15.568W  
18/36, 2,450x50, Unpaved

### Frank Bird III

435 NW 18th Pl  
Jennings, FL 32053  
229-563-2271

### Blackwater Airfield

**8FD3** 30-52.661N, 86-51.264W  
18/36, 4,500x75, Unpaved

### Brian E McKee

Florida Forest Service  
3266 Capital Circle SW  
Tallahassee, FL 32310  
850-681-5986

### Blackwater Creek Ultralight Flightpark

**9FD2** 28-08.667N, 82-09.667W  
17U/35U, 2,300x150, Unpaved

### Roy D Cannon Sr

2322 Woodbine Av  
Lakeland, FL 33803  
863-370-3700

### Blanket Bay Airport

**6FD5** 27-46.718N, 81-05.987W  
10/28, 2,930x110, Unpaved

### Benjamin S Corbin

PO Box 10  
Sumterville, FL 33585  
352-569-1264

### Blue Ridge Flightpark

**34FD** 28-51.433N, 80-54.420W  
17/35, 3,300x60, Unpaved

### Andrew Aurigema

1685 Maytown Rd  
Oak Hill, FL 32759  
386-314-6362

### Blue Springs Airport

**38FA** 30-29.000N, 83-15.500W  
18/36, 2,500x130, Unpaved

### Lisa Davies

PO Box 357845  
Gainesville, FL 32635  
352-334-1976

### BNCFL Airport

**34FL** 29-34.850N, 81-35.513W  
01/19, 520x87, Unpaved

### Noel B Campanhac

505 Carlin Rd  
Satsuma, FL 32189-2245  
386-328-8159

### Bradley Airstrip

**FD31** 29-55.555N, 82-41.586W  
18/36, 2,450x50, Unpaved

### Juanita S Bradley

PO Box 337  
Fort White, FL 32038  
386-365-5689

### Bradshaw Tree Farm Airport

**FL62** 28-56.916N, 81-24.787W  
09/27, 2,100x100, Unpaved

### Tressa B Couch

101 E Michigan Av  
Phoenix, AZ 85022  
602-866-2174

### Breezy Knoll Airport

**OFD5** 30-49.200N, 86-20.667W  
09/27, 2,100x100, Unpaved

### Victoria M Waterman

1359 Long Rd  
Defuniak Springs, FL 32433  
850-892-9566

### Bright Hour Ranch Airport

**ID-N/A** 27-12.017N, 81-44.983W  
18/36, 2,985x100, Unpaved

### Michael A Walton

27790 Hickory Blvd  
Bonita Springs, FL 34134  
814-208-2335

### Broocke Air Patch Airport

**FL95** 27-42.519N, 80-27.170W  
18/36, 2,270x75, Unpaved

### W. N Broocke

6185 65th St  
Vero Beach, FL 32967  
772-778-0131

### Buckingham Field

**FL59** 26-38.604N, 81-42.622W  
14/32, 4,202x75, Paved

### Mike Vigus

5191 Homestead Rd  
Lehigh Acres, FL 33971  
239-694-2174

### Buddy's Ag Service Airport

**9FD9** 30-07.347N, 82-58.075W  
01/19, 2,560x50, Unpaved

### Tommy E White

10791 184th St  
McAlpin, FL 32062  
386-362-4847

### Burntwood Ranch Airport

**FL43** 28-16.900N, 81-55.467W  
15/33, 2,400x75, Unpaved

### Alejandro Villanueva-Dacasa

6225 Deen Still Rd  
Lakeland, FL 33809  
863-660-5202

### Carter Airport

**FL57** 28-37.133N, 81-30.521W  
09/27, 2,825x200, Unpaved

### Byron R Carter

PO Box 2635  
Winter Park, FL 32790  
407-834-0002

### Cattle Creek Ranch Airport

**50FD** 30-31.095N, 85-11.929W  
03/21, 2,035x85, Unpaved

### Andrew M Byrd Jr

23620 NW SR 73  
Altha, FL 32421  
850-762-9513

### Cedars Airfield

**FA71** 29-13.709N, 82-56.584W  
18/36, 2,435x30, Unpaved

### Marvin L Franks

6831 SW 105th Av  
Cedar Key, FL 32625  
352-477-0105

## PRIVATE AIRPORTS

### Charlotte's Field

**53FD** 30-28.650N, 84-02.083W  
10/28, 1,950x75, Unpaved  
**James O Bragdon**  
424 Greater Elizabeth Rd  
Monticello, FL 32344  
850-997-2779

### Charlton Strip

**05FL** 26-31.383N, 81-24.500W  
15/33, 1,300x50, Unpaved  
09/27, 2,900x60, Unpaved  
**John D Charlton**  
100 Benwyn Dr  
Harrisburg, PA 17112  
717-773-5534

### Cheryl-Lane Landings Airport

**09FD** 28-40.266N, 82-05.238W  
18/36, 2,644x75, Unpaved  
**Lester A Coggins**  
9595 Silver Lake Dr  
Leesburg, FL 34788  
352-267-5043

### Chiefland Sky Ranch Airport

**51FL** 29-23.729N, 82-52.187W  
18/36, 3,180x75, Unpaved  
**Jonathan A Pitts**  
4771 NW 60th Av  
Chiefland, FL 32626  
352-535-6017

### Chinesegut Airport

**5FD7** 28-36.158N, 82-22.133W  
09/27, 2,500x50, Paved  
**Debra D Selph**  
22360 Pilots Path  
Brooksville, FL 34601  
352-796-4948

### Chipola Airpark

**5FL8** 30-53.295N, 85-10.062W  
18/36, 2,850x350, Unpaved  
**Robert A Capozzi**  
5103 Willis Rd  
Greenwood, FL 32443  
352-363-4025

### Citrus Hedging Ranch Airport

**96FD** 27-20.003N, 80-44.170W  
18/36, 2,550x70, Unpaved  
**Jacqueline T Lees**  
PO Box 1113  
Ashland, NH 03217  
608-380-6904

### Coe Field

**8FA4** 29-00.642N, 81-07.935W  
07/25, 2,400x100, Unpaved  
**William J Coe**  
1300 E International Speedway Blvd  
DeLand, FL 32724  
386-804-2323

### Collier/Pine Barren Airpark

**FD89** 30-49.628N, 87-21.499W  
09/, 2,600x100, Unpaved  
**Neal Collier**  
3251 S Pine Barren Rd  
McDavid, FL 32568  
850-572-8405

### Cooksey Brothers Airport

**FD42** 30-12.678N, 83-03.228W  
09/27, 3,500x80, Unpaved  
**Aaron D Collins**  
12544 Bass Rd  
Live Oak, FL 32060  
386-362-8875

### Coral Creek Airport

**FA54** 26-51.271N, 82-15.072W  
05/23, 6,000x100, Paved  
**Stephanie Newman**  
18130 Edison Av  
Chesterfield, MO 63005  
636-532-9205

### Corkscrew Trace Airpark

**1FD4** 26-26.721N, 81-36.438W  
03/21, 4,000x60, Unpaved  
**Quinn S Ruelle**  
6018 Cajeput Ln  
Bonita Springs, FL 34134  
239-947-1355

### Cotton Strip

**17FA** 26-42.804N, 81-32.121W  
18/36, 2,500x94, Unpaved  
**Michael L Shults**  
6190A WSR 80  
LaBelle, FL 33935  
863-885-1292

### Court Martial Ranch Airport

**ID-N/A** 30-24.845N, 85-44.746W  
09/27, 4,800x150, Unpaved  
**Tommy J Garrett**  
5801 Hwy 79  
Vernon, FL 32462-3873  
850-265-5706

### Cross Creek Farms Stolport

**04FL** 29-14.366N, 81-13.320W  
09/27, 2,220x115, Unpaved  
**Blaze Secor**  
285 W Woodhaven Cir  
Ormond Beach, FL 32174  
386-547-2534

### Crosswind Farm Airport

**FL19** 29-14.450N, 82-21.250W  
18/36, 3,900x75, Unpaved  
**John E Reiss**  
14024 NW Hwy 464B  
Morrison, FL 32668  
352-732-3875

### Crystal Village Airport

**2FLO** 30-27.067N, 85-40.633W  
03/21, 3,425x75, Unpaved  
**Michael D Highsmith**  
5174 Airpark Blvd  
Chipley, FL 32428  
850-832-1786

### Cub Haven Stolport

**FD53** 28-27.250N, 82-12.933W  
18/36, 1,866x50, Unpaved  
**James A Sprigg**  
38102 Meridian Av  
Dade City, FL 33525  
352-567-1993

### Cuyler Field

**FD27** 30-21.743N, 82-13.482W  
09/27, 3,230x65, Unpaved  
**John Wanamaker**  
10969 N Runway Cir  
Glen St Mary, FL 32040  
904-259-0706

### David Wine's Airstrip

**62FL** 27-50.667N, 81-26.350W  
09/27, 3,160x50, Paved  
**William R Hettinger**  
2600 Cedarwood Dr  
Lake Wales, FL 33898  
239-293-8991

### Deep Forest Airport

**FD48** 30-14.459N, 81-26.994W  
18/36, 6,630x60, Paved  
**John R Cathey**  
PO Box 16771  
Jacksonville, FL 32245  
904-223-0153

### DJ Farm Airport

**FA93** 30-27.617N, 83-08.867W  
18/36, 1,300x80, Unpaved  
**Dennis L Wolcott**  
6299 SW 52nd Ln  
Jasper, FL 32052  
386-938-5846

### Dog Island Airport

**FA43** 29-48.587N, 84-35.286W  
15/33, 2,600x100, Unpaved  
**Randy E Cannon**  
HC 63, Box 5037  
Carrabelle, FL 32322  
850-528-5568

### Dragonfly Airport

**7FL8** 27-26.636N, 80-33.903W  
11/29, 2,000x50, Unpaved  
**Mike Adams**  
PO Box 12909  
Fort Pierce, FL 34979-2909  
772-461-6321

### Drake Ranch Stolport

**7FD2** 28-59.415N, 82-19.822W  
16/34, 1,430x90, Unpaved  
06/24, 2,145x90, Unpaved  
**Ann Louise Drake**  
1120 Azalea Ln  
Winter Park, FL 32789  
407-256-3825

### Duda Airstrip

**FA69** 26-35.271N, 80-38.237W  
18/36, 2,600x50, Paved  
**Tracy D Chapman**  
PO Box 620257  
Oviedo, FL 32762-0257  
407-365-2111

### Dugger Field

**0FD3** 30-29.785N, 86-05.630W  
08/26, 2,100x50, Unpaved  
13/31, 3,750x50, Unpaved  
**Melody D Bogle**  
259 San Juan Av  
Seagrove Beach, FL 32459  
850-231-3644

## PRIVATE AIRPORTS

### Dusty Airpatch

**5FLO** 28-24.783N, 82-13.405W  
18/36, 1,589x100, Unpaved  
**Herbert W Rhode**  
35731 Blanton Rd  
Dade City, FL 33523  
352-521-3919

### Eagles Nest Aerodrome

**FD44** 29-25.624N, 81-36.254W  
18/36, 3,212x75, Unpaved  
**Rick Toller**  
523 Georgetown Shortcut Rd  
Crescent City, FL 32112  
386-467-3011

### Escape Ranch Airport

**4FL1** 27-51.767N, 80-57.483W  
18/36, 1,800x100, Unpaved  
**Randy Hooper**  
4400 Harding Rd  
Ingram Industries  
Nashville, TN 37205  
615-584-8540

### Estherbrook Aerodrome

**7FD9** 30-37.371N, 83-17.139W  
18/36, 2,300x100, Unpaved  
**Shelly R Decker**  
PO Box 400  
Pinetta, FL 32350  
850-929-2406

### Evans Properties Inc Airport

**FL67** 27-16.669N, 80-35.153W  
09/27, 3,100x50, Paved  
**Ronald L Edwards**  
660 Beachland Blvd, #301  
Vero Beach, FL 32963  
772-234-2410

### Field Of Dreams Airport

**FD59** 28-28.217N, 82-14.455W  
11/29, 2,464x100, Unpaved  
**Larry Miller**  
21412 Field of Dreams Ln  
Dade City, FL 33523  
352-583-2400

### Finlayson Farms Airport

**9FL8** 30-36.996N, 83-39.143W  
09/27, 2,400x100, Unpaved  
**John M Finlayson Sr**  
25 Fincrest Cir  
Greenville, FL 32331  
850-997-6203

### Flanders Field

**4FD7** 28-12.384N, 81-49.871W  
18/36, 2,175x70, Unpaved  
**Robert L Newberry Sr**  
PO Box 2003  
Lakeland, FL 33806  
863-899-5216

### Florida Sheriffs Boys Ranch Airport

**FL08** 30-24.878N, 83-01.066W  
18/36, 2,600x100, Unpaved  
**Cedric D Perry**  
PO Box 2000  
Live Oak, FL 32064  
386-842-5555

### Fly In Ranches Airport

**FD25** 27-33.752N, 80-29.987W  
18/36, 2,460x120, Unpaved  
**Bob Youngblood**  
2450 84th Av SW  
Vero Beach, FL 32968  
772-453-9999

### Flying A Ranch Airport

**FL84** 30-36.035N, 81-34.250W  
06/24, 2,691x50, Unpaved  
**Freddy H Arnett Jr**  
85454 Flying A Ranch Dr  
Yulee, FL 32097  
904-225-5635

### Flying Baron Estates Airport

**10FA** 28-47.849N, 81-56.155W  
11/29, 5,750x50, Paved  
**Peter T Strimenos**  
1048 Strimenos Ln  
Leesburg, FL 34748  
352-408-1524

### Flying C Farm Airport

**FD16** 29-57.850N, 82-52.417W  
18/36, 3,000x65, Unpaved  
**Robert C Cassube**  
PO Box 268  
Branford, FL 32008  
386-935-0185

### Flying Cow Air Ranch Airport

**FD39** 27-09.333N, 80-41.500W  
14/32, 3,021x50, Unpaved  
**Woodrow E Woods**  
Flying Cow Air Ranch  
10151 SE 126th Blvd  
Okeechobee, FL 34974  
561-722-5205

### Flying Dutchman Ranch Airport

**FD29** 29-07.833N, 82-07.150W  
09/27, 3,000x80, Unpaved  
**Steve Morse**  
PO Box 3068  
Ocala, FL 34478  
352-216-4130

### Flying H Airport

**FL99** 28-52.566N, 81-53.338W  
18/36, 2,640x100, Unpaved  
**Dean D Humphrey**  
35800 Grays Airport Rd  
Fruitland Park, FL 34731  
352-787-5493

### Flying Harness Farm Airport

**37FL** 29-43.167N, 82-50.644W  
18/36, 2,400x70, Unpaved  
**Larry J Mickler**  
1710 SW 15th St  
Bell, FL 32619  
386-965-7607

### Flying Horseman Ranch Airport

**8FD2** 29-42.915N, 82-05.803W  
09/27, 4,250x75, Unpaved  
**Kenneth T Licciardi**  
810 NW 6th St  
Gainesville, FL 32601  
352-215-5060

### Flying L Airport

**ID-N/A** 26-47.867N, 81-31.500W  
09/27, 4,500x85, Unpaved  
**William B Lumley**  
7320 Skyline Dr  
Delray Beach, FL 33446  
561-496-4434

### Flying Palomino Ranch Airport

**5FA1** 28-52.683N, 81-56.455W  
09/27, 2,600x100, Unpaved  
**Steve J Isaacs**  
36422 Micro Racetrack Rd  
Fruitland Park, FL 34731  
352-728-5358

### Flying S Ranches Airport

**33FL** 27-51.652N, 80-59.992W  
04/22, 3,200x100, Unpaved  
**Peter T Strimenos**  
1023 W Dixie Av  
Leesburg, FL 34748  
352-408-1524

### Flying Tiger Field

**FL54** 29-56.109N, 82-24.647W  
09/27, 5,000x60, Paved  
18/36, 4,000x200, Unpaved  
**John D Rimes**  
PO Box 188  
Worthington Springs, FL 32697  
352-538-7010

### Flying W Air Ranch Airport

**9FL1** 28-41.000N, 82-09.817W  
09/27, 3,300x100, Unpaved  
**Robby Williams**  
5015 CR 316A  
Bushnell, FL 33513  
352-603-0611

### Folsom Airport

**2FL3** 30-40.350N, 85-05.000W  
18/36, 2,500x50, Unpaved  
**Shirley Folsom**  
6155 Rocky Creek Rd  
Marianna, FL 32448  
850-573-8202

### Forever Florida Airport

**31FL** 28-02.601N, 81-01.154W  
09/27, 3,000x150, Unpaved  
**William Broussard**  
4755 Kenansville Rd  
Saint Cloud, FL 34773  
407-957-9794

### Fort Atkinson Plantation Airport

**9FD7** 30-11.783N, 83-18.383W  
09/27, 3,000x60, Paved  
**George Morissette**  
PO Box 541789  
Merritt Island, FL 32954  
321-508-8964

### Fox Field

**FL02** 29-53.311N, 82-47.869W  
13/31, 2,425x50, Unpaved  
**Ronald A Manna**  
10350 NE 5th Av  
Branford, FL 32008  
386-935-3355

## PRIVATE AIRPORTS

**FreeFlight International Airport**  
**2FA6** 28-48.666N, 82-03.922W  
 02/20, 4,160x75, Unpaved  
**Frank B Arenas Esq.**  
 PO Box 600  
 Coleman, FL 33521-0600  
 352-748-6629

**Garcon Field**  
**24FL** 30-29.712N, 87-05.148W  
 09/27, 3,150x50, Unpaved  
**Edwin Henry**  
 1637 Pearson Rd  
 Milton, FL 32583  
 850-910-3560

**Garner Field**  
**FA55** 30-46.750N, 85-46.117W  
 18/36, 2,650x100, Unpaved  
**Howard E Gamer**  
 3849 Hwy 90  
 Bonifay, FL 32425  
 850-326-3100

**Gator Airport**  
**72FL** 28-09.451N, 81-34.088W  
 09/27, 1,800x75, Unpaved  
**Robert L Albritton**  
 4525 Albritton Rd  
 Saint Cloud, FL 34772  
 407-892-4546

**George T McCutchan Airstrip**  
**8FL6** 30-40.412N, 86-51.114W  
 18/36, 2,000x150, Unpaved  
**Clay T McCutchan**  
 11175 Hwy 90  
 Milton, FL 32583  
 850-240-3217

**Geraci Airport**  
**FL35** 28-10.500N, 82-29.267W  
 01/19, 2,500x75, Unpaved  
**Roy N Geraci**  
 PO Box 510  
 Lutz, FL 33548  
 813-335-1501

**Gleim Field**  
**FD81** 29-42.149N, 82-25.543W  
 09/27, 1,350x50, Unpaved  
**Irvin N Gleim**  
 PO Box 12848, University Stn  
 Gainesville, FL 32604  
 352-870-2742

**Gore Airport**  
**4FL9** 28-08.601N, 81-38.821W  
 09/27, 1,880x100, Unpaved  
**David W Gore**  
 PO Box 519  
 Davenport, FL 33836  
 863-422-1645

**Grass Patch Airport**  
**00FA** 28-38.717N, 82-13.133W  
 08/26, 3,200x30, Paved  
**James E Wade III**  
 7787 SW 70th Dr  
 Bushnell, FL 33513  
 352-793-8967

**Grass Roots Airport**  
**06FD** 28-38.500N, 81-53.100W  
 18/36, 3,400x120, Unpaved  
**David Gay**  
 20201 Whistling Wire Ln  
 Groveland, FL 34736  
 407-234-6986

**Green Swamp Aerodrome**  
**FD33** 28-12.701N, 81-59.922W  
 18/36, 2,375x50, Unpaved  
**Jack McCloy**  
 11485 Ironhead Trl  
 Lakeland, FL 33809  
 863-712-7447

**Griffins Peace River Ranch Airport**  
**FL00** 27-25.136N, 81-49.955W  
 17/35, 3,000x100, Unpaved  
**Stewart W Hurst**  
 PO Box 127  
 Frostproof, FL 33843  
 863-635-2251 ext 256

**Gyro Town USA Stolport**  
**23FL** 27-41.067N, 82-14.650W  
 09/27, 2,200x50, Unpaved  
**Ernest E Boyette**  
 19242 Grange Hall Lp  
 Wimauma, FL 33598  
 813-634-3370

**Hale 700 Airport**  
**FL29** 27-21.669N, 80-34.253W  
 09/27, 2,850x50, Unpaved  
**Ronald L Edwards**  
 660 Beachland Blvd, Ste 301  
 Vero Beach, FL 32963  
 772-234-2410

**Haller Airport**  
**7FL4** 29-54.259N, 81-41.108W  
 18/36, 2,600x75, Unpaved  
**Joseph Tierney**  
 1196 Crosswinds Dr  
 Green Cove Springs, FL 32043  
 904-704-0657

**Harpers Fly-in Ranch Airport**  
**0FL0** 26-43.833N, 81-09.833W  
 14C/32C, 2,200x65, Unpaved  
**Suzanne Harper**  
 14825 Center Av  
 Clewiston, FL 33440  
 561-755-7453

**Hidden Lake Airport**  
**FA40** 28-16.933N, 82-38.750W  
 05/23, 4,425x50, Paved  
**Craig A Laporte Esq**  
 11814 Oak Trail Way  
 Port Richey, FL 34668  
 278-155-3553

**Hidden River Airport**  
**22FA** 27-18.186N, 82-16.356W  
 09/27, 2,555x50, Paved  
**John Taub**  
 3836 Bay Tree Rd  
 Sarasota, FL 34240  
 239-352-2968

**Horseshoe Acres Airpark**  
**FA24** 27-05.600N, 80-36.733W  
 18/36, 4,600x50, Paved  
**Bruce A Rowland**  
 952 Laramie Ln  
 Erie, CO 80516  
 561-901-4233

**Hummingbirds Landing Airport**  
**FL40** 27-07.258N, 81-48.162W  
 09/27, 3,153x125, Unpaved  
**Kevin E Daughtrey**  
 116 Oak Ridge Dr  
 Arcadia, FL 34266  
 863-444-0556

**Hutson Airfield**  
**8FL0** 29-43.700N, 81-26.328W  
 18/36, 2,210x50, Unpaved  
 09/27, 2,336x50, Unpaved  
**Irvin N Gleim**  
 PO Box 12848, University Stn  
 Gainesville, FL 32604  
 352-870-2742

**Indian Hammock Airport**  
**FL75** 27-32.519N, 80-49.987W  
 11/29, 3,160x100, Unpaved  
**Robert Baum**  
 32801 US Hwy 441 N, #400  
 Okeechobee, FL 34972  
 863-763-9401

**Indian River Aerodrome**  
**FL74** 27-35.919N, 80-30.120W  
 17/35, 2,600x150, Unpaved  
**Dave J Von Linsowe**  
 160 Sopwith Dr  
 Vero Beach, FL 32968  
 772-563-3671

**Ingalls Field Airport**  
**FL12** 30-35.429N, 84-01.827W  
 12/30, 5,550x100, Unpaved  
**Kent Yown**  
 11418 Cherokee Plantation Ct  
 Tallahassee, FL 32312  
 850-445-0031

**J R's Stolport**  
**66FD** 29-00.217N, 82-33.317W  
 09/27, 1,315x60, Unpaved  
**John Rizzo Jr**  
 PO Box 3262  
 Dunnellon, FL 34430-3262  
 352-327-7447

**J-22 Ranch Airport**  
**16FL** 30-43.511N, 87-12.082W  
 18/36, 2,595x227, Unpaved  
**Brian Willis**  
 7996 Skyhawk Rd  
 Pace, FL 32571  
 850-291-2827

**Jim Finlay Farm Airport**  
**28FL** 29-26.474N, 81-35.066W  
 18/36, 2,233x80, Unpaved  
**Frits Abbing**  
 PO Box 774  
 Crescent City, FL 32112  
 386-698-3027

## PRIVATE AIRPORTS

### Johary Airport

**FL58** 29-01.582N, 81-59.272W  
18/36, 3,856x150, Unpaved  
**Sonia E Johary**  
1321 Apopka Airport Rd, Unit A  
Apopka, FL 32712  
321-948-3368

### Joy Fams Airport

**0FD9** 30-39.128N, 86-06.563W  
04/22, 1,975x80, Unpaved  
**Brian D Goff**  
4879 S Hwy 331  
Defuniak Springs, FL 32435  
850-892-2659

### Kings Field

**21FL** 28-30.517N, 81-48.017W  
15/33, 1,828x200, Unpaved  
08/26, 2,305x200, Unpaved  
**Jack King**  
11320 Monte Vista Rd  
Clermont, FL 34711  
407-467-6969

### Kirkland Airport

**FD26** 30-58.911N, 85-29.546W  
18/36, 1,890x50, Unpaved  
**W R Kirkland**  
5873 Hwy 77  
Graceville, FL 32440  
850-263-3622

### Ko-Kee Airport

**4FL2** 28-35.700N, 82-08.989W  
18/36, 1,705x100, Unpaved  
**Pennie L Jefferson**  
37305 Vero Ln  
Dade City, FL 33525  
352-238-2547

### Lafayette Landings Airport

**FD90** 29-10.116N, 81-15.887W  
15/33, 3,100x200, Unpaved  
**Wade Skelton**  
3100 Lafayette Landings Dr  
DeLeon Springs, FL 32130  
386-717-3306

### Lake Buena Vista Stolport

**ID-N/A** 28-23.767N, 81-33.954W  
16/34, 2,000x80, Paved  
**Jefferey S Mousseau**  
Attn: Legal Dept  
PO Box 10,000  
Lake Buena Vista, FL 32830  
407-828-1066

### Lake City Airpark

**FL27** 30-02.631N, 82-36.235W  
05/23, 3,215x150, Unpaved  
**Dan Dannecker**  
355 SW Aviation Dr  
Lake City, FL 32025  
772-485-2528

### Lake Clinch Airpark

**52FL** 27-45.018N, 81-33.571W  
18/36, 2,840x100, Unpaved  
**Lapsley R Caldwell**  
306 Airport Rd  
Frostproof, FL 33843  
772-485-0461

### Lake Montaza Airport

**83FD** 27-34.817N, 80-48.917W  
06/24, 2,000x100, Unpaved  
**Marc J Fortin**  
780 NE 365th Ln  
Okeechobee, FL 34972  
772-285-0656

### Lake Persimmon Airstrip

**03FA** 27-21.186N, 81-24.488W  
09/27, 2,000x100, Unpaved  
**William R Snavelly Jr**  
115 Heinley Rd  
Lake Placid, FL 33852-8137  
863-840-1264

### Lake Suzy Estates Airport

**20FL** 27-02.553N, 82-02.622W  
12/30, 3,600x200, Unpaved  
**Gerald Downs**  
11970 SW Kingsway Cir  
Lake Suzy, FL 34269  
941-629-7568

### Lake X Airport

**57FA** 28-12.518N, 81-07.154W  
17/35, 5,200x80, Paved  
**Rich Adair**  
7965 Old Melbourne Hwy  
Saint Cloud, FL 34771  
407-709-1745

### Lakeview Airstrip

**7FA8** 30-31.533N, 83-51.483W  
16/34, 1,750x80, Unpaved  
**William A May**  
55 S Ojibwa Rd  
Monticello, FL 32344  
850-556-0274

### Land's Field

**21FD** 30-41.678N, 85-18.648W  
09/27, 2,260x52, Unpaved  
**Linda W Land**  
3457 Mystery Springs Rd  
Marianna, FL 32448  
850-579-4420

### Lee Farms Airport

**FL80** 29-20.082N, 82-10.006W  
18/36, 3,000x85, Unpaved  
**C K Lee**  
2323 W Hwy 329  
Citra, FL 32113  
352-829-6949

### Leeward Air Ranch Airport

**FD04** 28-05.049N, 82-01.939W  
18/36, 6,247x150, Unpaved  
**Kent A Leeward**  
PO Box 1476  
Ocala, FL 34478  
352-213-4000

### Lindbergh's Landing Airstrip

**FA35** 25-37.180N, 80-29.539W  
09/27, 4,000x100, Unpaved  
**Ramon L Torres**  
17705 SW 158th St  
Miami, FL 33187-1208  
305-433-0105

### Link Field

**63FD** 29-41.922N, 82-29.489W  
18/36, 2,000x50, Unpaved  
**Louis Callard**  
13100 NW 50th Av  
Gainesville, FL 32606  
352-318-3683

### Little Deer Airport

**16FA** 26-01.856N, 81-02.321W  
12/30, 2,680x100, Unpaved  
**Charles P Munz**  
23600 SW 162nd Av  
Homestead, FL 33031-1323  
305-247-3226

### Little River Airport

**FL10** 30-06.897N, 82-54.541W  
18/36, 3,375x50, Unpaved  
09/27, 2,668x50, Unpaved  
**Paul Daly**  
18480 73rd Pl  
McAlpin, FL 32062  
386-963-3440

### LM-ETS Heliport

**54FD** 28-22.050N, 81-04.567W  
15/33, 3,079x80, Unpaved  
**Jacob A Senior**  
2310 Hickory Dr  
Melbourne, FL 32935  
321-289-2286

### Love Field

**97FL** 28-57.716N, 81-53.488W  
09/27, 2,500x100, Unpaved  
18/36, 3,600x125, Unpaved  
**Sam B Love**  
10825 SE Sunset Harbor Rd  
Summerfield, FL 34491  
352-572-9382

### Loxahatchee Airport

**7FD6** 26-37.354N, 80-18.320W  
12/30, 4,800x65, Unpaved  
**Michael J Haughey**  
2801 NE 40 Ct  
Lighthouse Point, FL 33064  
561-202-7679

### Lykes Brighton Airport

**8FD5** 27-11.336N, 81-05.221W  
18/36, 2,400x70, Unpaved  
**Derek Hendrie**  
106 SW CR 721  
Okeechobee, FL 34974  
863-763-3041

### Lykes Ft Basinger Airstrip

**ID-N/A** 27-22.733N, 81-09.000W  
07/25, 4,200x50, Unpaved  
**Derek Hendrie**  
106 SW CR 721  
Okeechobee, FL 34974  
863-763-3041

### Lykes Moore Haven Airport

**ID-N/A** 26-52.690N, 81-08.405W  
18/36, 2,400x250, Unpaved  
**Derek Hendrie**  
106 SW CR 721  
Okeechobee, FL 34974  
863-763-3041

## PRIVATE AIRPORTS

**Lykes Silver Lake Private Airport**  
**ID-N/A** 26-55.150N, 81-33.747W  
 18/36, 2,400x120, Unpaved  
**Derek Hendrie**  
 106 SW CR 721  
 Okeechobee, FL 34974  
 863-763-3041

**Mac's Field**  
**78FD** 25-32.807N, 80-27.923W  
 08/26, 1,956x100, Unpaved  
**Charles P Munz**  
 23600 SW 162nd Av  
 Homestead, FL 33031-1323  
 305-247-3226

**Madison County Airport**  
**99FL** 30-26.569N, 83-18.698W  
 09/27, 3,200x100, Unpaved  
**Lonnie Thigpen**  
 PO Box 237  
 Madison, FL 32341  
 850-973-2156

**Manatee Springs Airport**  
**5FDO** 29-29.534N, 82-59.598W  
 04/22, 3,035x75, Unpaved  
**Stephen B Ippolito**  
 200 SE 791st St  
 Old Town, FL 32680  
 727-518-4568

**Maran Airport**  
**68FD** 30-31.217N, 85-23.083W  
 09/27, 4,000x75, Unpaved  
**Race Foster**  
 2200 Nelson St  
 Panama City, FL 32401  
 850-763-1900

**McDaniel Ranch Airport**  
**OFL9** 26-23.633N, 81-01.383W  
 09/27, 3,200x120, Unpaved  
**Joseph D McDaniel, Owner**  
 McDaniel Ranch  
 32595 CR 833  
 Clewiston, FL 33440  
 863-202-5477

**McDonald's Field**  
**8FL1** 27-11.820N, 81-54.938W  
 04/22, 2,800x100, Unpaved  
**Ron B McDonald**  
 PO Box 302  
 Arcadia, FL 34265  
 863-494-0761

**McGinley Airport**  
**FL61** 29-01.565N, 82-12.739W  
 18/36, 2,650x100, Unpaved  
 09/27, 3,115x100, Unpaved  
**Richard W McGinley**  
 5700 SW Hwy 484  
 Ocala, FL 34473-3858  
 352-875-6519

**McKinnon Airpark**  
**48FL** 30-48.845N, 87-28.499W  
 18/36, 2,200x100, Unpaved  
**Thomas Simard**  
 6001 S Hwy 99  
 Walnut Hill, FL 32568  
 850-327-6240

**Melanie's Airport**  
**05FA** 30-55.133N, 86-13.100W  
 07/25, 2,900x100, Unpaved  
**Melanie T Nipper**  
 5138 Co Hwy 0605  
 Defuniak Springs, FL 32433  
 850-978-4532

**Melrose Landing Airstrip**  
**FD22** 29-40.063N, 81-57.123W  
 05/23, 3,325x50, Paved  
**David C Trubey**  
 267 Melrose Landing Dr  
 Hawthorne, FL 32640  
 352-475-2870

**Midway Lake Airport**  
**79FD** 28-02.500N, 82-05.550W  
 18/36, 2,200x100, Unpaved  
**Edward M Verner**  
 PO Box 1118  
 Plant City, FL 33564  
 813-752-1442

**MJD Stolport**  
**FL31** 25-33.131N, 80-33.349W  
 18/36, 1,398x50, Unpaved  
**Martin Dureiko**  
 22361 SW 232nd St  
 Miami, FL 33170  
 305-248-2800

**Moss Meadows Airport**  
**45FL** 30-14.220N, 82-54.372W  
 02/20, 2,300x50, Unpaved  
**Ronald D Moss**  
 11620 75th Dr  
 Live Oak, FL 32060  
 386-209-1882

**Mount Olive Farm Airport**  
**2FA9** 30-20.183N, 83-47.017W  
 10/28, 800x50, Unpaved  
**David E Ramba**  
 120 S Monroe St  
 Tallahassee, FL 32301  
 850-443-4444

**Mount Royal Airport**  
**3FLO** 29-26.095N, 81-39.406W  
 08/26, 3,000x50, Paved  
**John Drago**  
 129 William Bartram Dr  
 Crescent City, FL 32112  
 904-449-6470

**Naked Lady Ranch Airport**  
**64FA** 27-08.570N, 80-20.270W  
 18/36, 4,000x45, Paved  
 09/27, 2,400x120, Unpaved  
**Justin Andersen**  
 1111 SE Federal Hwy  
 Ste 100  
 Stuart, FL 34994  
 561-755-7036

**NASA Shuttle Landing Facility**  
**TTS** 28-36.893N, 80-41.862W  
 15/33, 15,001x300, Paved  
**James Moffitt**  
 505 Odyssey Way, Ste 300  
 Exploration Park, FL 32953  
 321-261-3850

**Nassau Private Field**  
**83FL** 30-37.612N, 81-32.086W  
 12/30, 3,138x60, Paved  
**Stephen E Hancock**  
 96541 Cessna Dr  
 Yulee, FL 32097  
 904-335-1729

**Neal Field**  
**79FL** 29-33.350N, 82-52.150W  
 18/36, 2,000x100, Unpaved  
**Paulette R Neal**  
 PO Box 716  
 Trenton, FL 32693  
 352-463-7029

**North American Farms Airport**  
**56FD** 30-58.867N, 85-04.100W  
 17/35, 4,400x150, Paved  
**Joseph S Hall**  
 5559 Concord Rd  
 Bascom, FL 32423  
 850-569-2881

**Norton Airport**  
**8FL2** 29-00.066N, 82-06.039W  
 18/36, 2,500x100, Unpaved  
**Cheryl Ohler**  
 2121 SE 169th Ave Rd  
 Silver Springs, FL 34488  
 908-334-3232

**Oak Ridge Air Park**  
**FL82** 29-34.008N, 81-51.008W  
 07/25, 3,000x75, Unpaved  
**Harvey Calden**  
 PO Box 89  
 Jay, ME 04239  
 207-897-2300

**Ocean Reef Club Airport**  
**07FA** 25-19.524N, 80-16.487W  
 05/23, 4,456x70, Paved  
**Tony Bogdan**  
 c/o Ocean Reef Airport  
 35 Ocean Reef Dr, Ste 200  
 Key Largo, FL 33037  
 305-367-5850

**Okeelanta Airport**  
**FL41** 26-34.850N, 80-45.367W  
 09/, 3,000x60, Paved  
**Armando A Tabemilla Esq.**  
 1 N Clematis St  
 Ste 200  
 West Palm Beach, FL 33401  
 561-366-5134

**Orlando North Airpark**  
**FA83** 28-43.517N, 81-39.050W  
 09/27, 2,600x50, Paved  
**Bo Long**  
 522 S Hunt Club Blvd #310  
 Apopka, FL 32703  
 407-947-4081

**Osborn Airfield**  
**02FA** 28-31.600N, 81-52.488W  
 18/36, 3,700x125, Unpaved  
**Darlene J Osborn**  
 12155 Mattioda Rd  
 Groveland, FL 34736  
 352-250-4545

## PRIVATE AIRPORTS

### Ott's Landing

**0FA1** 27-18.236N, 81-52.822W  
09/27, 1,800x75, Unpaved  
**Dean Ott**  
PO Box 507  
Carrollton, OH 44615  
330-575-0547

### Paniola Air Ranch Airport

**FD14** 29-22.515N, 82-03.489W  
01/19, 2,760x100, Unpaved  
**Wolf G Dierschke**  
2856 NE 25th Ct  
Ft Lauderdale, FL 33305  
954-522-2818

### Patch O Blue Airport

**FD02** 29-29.098N, 82-01.322W  
15/33, 3,000x125, Unpaved  
**Mark N Shaffer Jr**  
825 N Magnolia Av  
Ocala, FL 34475  
352-546-1007

### Paxton Airport

**90FL** 27-21.868N, 80-45.654W  
18/36, 5,200x70, Unpaved  
**John P Paxton SR**  
6333 NE 120 St  
Okeechobee, FL 34972  
954-243-6582

### Payson Ranch Airport

**6FL3** 26-56.237N, 81-34.021W  
01/19, 4,000x50, Paved  
**Ronald L Edwards**  
860 Beachland Blvd  
Vero Beach, FL 32963-1700  
772-234-2410

### Peach Orchard Airport

**FL66** 29-33.429N, 82-29.805W  
18/36, 1,965x50, Unpaved  
**Frances S Helping**  
14208 SW Archer Rd  
Archer, FL 32618  
352-495-2153

### Pine Island Airport

**1FA3** 26-39.371N, 82-07.272W  
09/27, 2,700x130, Unpaved  
**Denise Daggett**  
PO Box 852  
Bokeelia, FL 33922  
907-315-5668

### Pine Shadows Airpark

**94FL** 26-43.971N, 81-53.839W  
09/27, 3,200x50, Paved  
**Jerry Ellis**  
18500 Baseleg Av  
North Fort Myers, FL 33917  
239-281-8199

### Pittman Oaks Airport

**FA88** 30-25.503N, 83-02.908W  
18/36, 2,750x100, Unpaved  
**Caroline Coile**  
1263 145th Rd  
Live Oak, FL 32060  
386-842-5003

### Placid Lakes Airport

**09FA** 27-14.736N, 81-24.788W  
18/36, 4,760x60, Paved  
**Sue Debruler**  
215 Seneca Dr NW  
Lake Placid, FL 33852  
863-441-2462

### Pomona Landing Airport

**78FL** 29-30.138N, 81-34.646W  
02/20, 2,700x100, Unpaved  
**Robert F Warren MD**  
113 Pomona Landing Rd  
Pomona Park, FL 32181  
386-546-4466

### Post Oak Ranch Airport

**1FA1** 28-51.367N, 82-33.307W  
04/22, 1,800x200, Unpaved  
**Roy Cunningham**  
332 N McGowan Av  
Crystal River, FL 34429  
352-302-7024

### R O Ranch Airport

**33FD** 29-54.877N, 83-16.056W  
17/35, 2,500x100, Unpaved  
**William V McKinstry**  
9225 CR 49  
Live Oak, FL 32060  
386-362-1001

### Ranchero Grand Vista Airport

**47FL** 28-32.383N, 82-18.283W  
10/28, 1,985x75, Unpaved  
**Jeffrey A Jones**  
26756 Mondon Hill Rd  
Brooksville, FL 34601  
727-299-9600

### Recreation Corporation Airport

**33FA** 27-35.867N, 80-50.767W  
15/33, 4,350x150, Unpaved  
**Jim G Russakis**  
8801 Indrio Rd  
Fort Pierce, FL 34951  
772-971-2100

### Red Bam Acres Airport

**FD61** 30-10.651N, 82-59.853W  
01/19, 2,515x60, Unpaved  
**Alfredo Cordero**  
29901 SW 205th Av  
Homestead, FL 33030  
305-218-8627

### Redhead Airport

**FD35** 30-29.417N, 85-50.367W  
18/36, 4,200x125, Unpaved  
**Tommy J Garrett**  
5801 Hwy 79  
Vernon, FL 32462-3873  
850-265-5706

### Redtail Airfield

**FA30** 29-16.633N, 82-30.034W  
18/36, 2,500x80, Unpaved  
**Lauren A Munoz**  
3951 SE 160th Av  
Morriston, FL 32668  
352-875-3324

### Reluctant Gremlin Airport

**FA09** 29-20.448N, 82-15.823W  
09/27, 2,707x165, Paved  
**Richard H Helms**  
8549 NW 130th St  
Reddick, FL 32866  
512-419-8366

### Reynolds Airpark

**FL60** 29-58.285N, 81-39.437W  
05/23, 5,000x100, Paved  
**Ted McGowan**  
1065 Bulkhead Rd  
PO Box 477  
Green Cove Springs, FL 32043  
904-284-3676

### Richards Field

**04FA** 25-33.580N, 80-30.884W  
09/27, 2,634x240, Unpaved  
**Richard I Neubauer**  
212 Cessna Blvd  
Hanger 18  
Port Orange, FL 32128  
305-519-8746

### Ridge Landing Airport

**4FL5** 27-45.433N, 81-36.033W  
15/33, 3,000x60, Paved  
**John P Fazzini**  
101 E Stuart Av  
Lake Wales, FL 33853  
863-676-0707

### Romor Ranch Airport

**FA74** 25-58.856N, 81-03.404W  
12/30, 1,860x75, Unpaved  
**Sue Nulman**  
98610 Overseas Hwy  
Key Largo, FL 33037  
786-258-2227

### Rose Ranch Airport

**6FD6** 28-54.299N, 81-25.987W  
17/35, 2,500x50, Unpaved  
**Melanie F Rose**  
35838 Rose Moss Av  
Leesburg, FL 34788  
352-636-8204

### Ruckel Airport

**FL17** 30-31.179N, 86-26.297W  
18/36, 3,300x75, Unpaved  
**Ruckel Properties**  
1003C John Sims Pkwy E  
Niceville, FL 32578-2712  
850-678-2223

### Rutten Airstrip

**FD55** 30-40.762N, 84-22.144W  
09/27, 2,150x100, Unpaved  
**Louis Rutten**  
1836 Concord Bainbridge Rd  
Havana, FL 32333  
850-668-4182

### S & S Avion Ranch Airport

**31FA** 28-57.550N, 82-08.050W  
09/27, 4,060x100, Unpaved  
**Stanley Dollen**  
1120 CR 245 N  
Oxford, FL 34484  
407-856-5818

## PRIVATE AIRPORTS

### Salty Approach Airstrip

**FL90** 26-36.205N, 82-13.206W  
10/28, 1,800x100, Unpaved  
**Salvatore Corio**  
22 Dewey Av  
Ste B  
Warwick, RI 02886  
401-738-0400

### Sanders Ranch Airport

**39FA** 29-39.748N, 82-00.556W  
11/29, 2,900x100, Unpaved  
**Phil Sanders**  
1811 Baden Powell Rd  
Hawthorne, FL 32640  
352-234-5438

### Santa Fe River Ranch Airport

**FA62** 29-54.605N, 82-28.673W  
01/19, 3,370x100, Unpaved  
**Clara J Bembry**  
29220 NW 122nd St  
Alachua, FL 32615  
386-462-0101

### Saw Whet Farms Airport

**6FL9** 29-41.393N, 82-52.367W  
18/36, 2,567x50, Unpaved  
**Thomas W Worthmann**  
4008 CR 232 W  
Bell, FL 32619  
352-665-9129

### Schwartz Farms Airport

**4FL8** 27-20.618N, 82-19.039W  
18/36, 3,300x80, Unpaved  
**Michael D Schwartz**  
13211 Fruitville Rd  
Sarasota, FL 34240  
941-371-8998

### Scott 2000 Airport

**23FD** 27-32.016N, 80-39.663W  
17/35, 2,993x55, Unpaved  
**Ronald L Edwards**  
660 Beachland Blvd, Ste 301  
Vero Beach, FL 32963  
772-234-2410

### Seven Feathers Airport

**10FD** 29-00.398N, 82-24.274W  
01/19, 1,500x100, Unpaved  
**John W Faunce II**  
1786 E Withlacoochee Trl  
Dunnellon, FL 34434  
352-489-8818

### Shady Bend Airport

**9FL5** 29-48.818N, 82-55.550W  
18/36, 2,596x70, Unpaved  
**Tracy Crook**  
5500 NW 72nd Way  
Bell, FL 32619  
352-949-2188

### Shady International Airport

**FA49** 29-05.765N, 82-10.739W  
09/27, 5,200x150, Unpaved  
**Joe Zurawski**  
3504 SW 85th St  
Ocala, FL 34476  
352-351-9861

### Sheets Airport

**FA42** 28-32.017N, 81-50.821W  
18/36, 1,900x150, Unpaved  
09/27, 1,700x155, Unpaved  
**David Lopez**  
2695 Davie Rd  
Davie, FL 33314  
954-295-2720

### Skinner's Wholesale Nursery Airport

**16FD** 29-24.290N, 81-29.793W  
09/27, 3,200x80, Unpaved  
**Eugene Sanchez**  
350 Clifton Rd  
Crescent City, FL 32112  
386-559-3992

### Sky Park Estates Airport

**18FD** 30-51.233N, 86-40.033W  
09/27, 3,015x150, Unpaved  
**Reddoch E Williams MD**  
251 Beachview Dr  
Fort Walton Beach, FL 32547  
850-621-5645

### Southeastern Airport

**FD30** 27-24.686N, 80-31.570W  
09/27, 2,500x50, Paved  
**Charles R Stone**  
2720 Sneed Rd  
Fort Pierce, FL 34945-4711  
772-461-8924

### Southerland Strip

**FD92** 28-43.950N, 81-04.733W  
11/29, 2,120x50, Unpaved  
**Dan Shaw**  
244 N Jungle Rd  
Geneva, FL 32732  
407-349-5471

### Southerly Airport

**58FD** 28-00.850N, 81-32.433W  
09/27, 2,300x50, Unpaved  
**Frank Drewniamy**  
401 Broadstairs Dr  
Haines City, FL 33844  
305-282-8065

### Spencer's Airpark

**FL13** 30-03.843N, 81-58.056W  
08/, 3,800x100, Unpaved  
**Phillip P Spencer Jr**  
5339 Carter Spencer Rd  
Middleburg, FL 32068  
904-923-1025

### Spirit Of Suwannee Airport

**ID-N/A** 30-24.096N, 82-57.370W  
18/36, 1,497x75, Unpaved  
**James C Cornett**  
3076 95th Dr  
Live Oak, FL 32046  
386-364-1683

### Spruce Creek Airport

**7FL6** 29-04.682N, 81-02.670W  
06/24, 4,003x178, Paved  
**Joe Friend**  
212-1 Cessna Blvd  
Port Orange, FL 32128  
386-275-1894

### Squillacote Stolport

**ID-N/A** 29-15.066N, 81-12.087W  
18/36, 1,500x100, Unpaved  
**Steve Squillacote**  
3120 W Granada Blvd  
Ormond Beach, FL 32174  
386-212-3453

### Squires Aviation Ranch Airport

**FD63** 30-30.013N, 83-11.015W  
18/36, 2,800x200, Unpaved  
**Robin K Squires**  
4170 NW TJ Way  
Jasper, FL 32052  
850-672-0007

### Stanchester Airport

**OFL6** 27-48.350N, 82-08.400W  
15/33, 600x60, Unpaved  
**Seb J Dewhurst**  
12722 Mannhurst Oak Ln  
Lithia, FL 33547  
813-340-6780

### Steinhatchee Ancient Oaks Airport

**39FD** 29-43.588N, 83-21.077W  
18/36, 3,200x50, Unpaved  
**Allen Rice**  
PO Box 279  
Steinhatchee, FL 32359  
352-498-5533

### Stout Airport

**FD83** 28-15.517N, 81-23.038W  
16/34, 1,800x100, Unpaved  
**Kathleen Wilson**  
1610 Anorada Blvd  
Kissimmee, FL 34744  
407-873-3799

### Strayhorn Ranch Airport

**47FD** 26-39.771N, 81-46.238W  
18/36, 2,400x100, Unpaved  
**Richard W Pringle**  
2125 1st St, Ste 200  
Fort Myers, FL 33901  
239-332-4717

### Sullivan Field

**63FA** 29-44.050N, 82-33.917W  
09/27, 2,200x50, Unpaved  
**Mark P Sullivan**  
20638 NW 78th Av  
Alachua, FL 32615  
352-215-1018

### Summerland Key Cove Airport

**FD51** 24-39.550N, 81-26.740W  
12/30, 2,510x100, Paved  
**Bob Raskey**  
1219 Pagano Ct  
Port Orange, FL 32129  
386-788-5336

### Sundance Farms Airport

**FD20** 26-48.021N, 81-29.105W  
01/19, 3,100x60, Unpaved  
**Charles P Munz**  
23600 SW 162nd Av  
Homestead, FL 33031-1323  
305-247-3226

## PRIVATE AIRPORTS

### Sunniland Ranch Airport

**08FD** 27-21.786N, 80-48.370W  
18/36, 4,250x75, Unpaved  
**William Malone**  
12245 NE 56th St  
Okeechobee, FL 34972  
863-467-4000

### Sunnybreeze Airport

**09FL** 27-03.333N, 81-58.233W  
08/27, 3,000x75, Unpaved  
**Pamela G Regnery**  
3372 Calle Margarita  
Encinitas, CA 92024  
619-417-7785

### Sunset Strip Airpark

**32FA** 27-14.053N, 80-54.220W  
08/26, 5,000x100, Unpaved  
**Eric Donaldson**  
6681 SW 13th St  
Okeechobee, FL 34974  
863-529-1989

### Suwannee Farms Airport

**FL18** 30-05.415N, 83-03.283W  
09/27, 2,450x50, Unpaved  
**Joseph S Hall**  
19620 CR 349 N  
O'Brien, FL 32071-1702  
386-776-2946

### Tailwinds Airport

**FD15** 26-58.770N, 80-13.119W  
09/27, 3,000x50, Paved  
**Mitch Racker**  
2400 SE Downwinds Rd  
Jupiter, FL 33478  
917-881-0101

### Tangerine Airport

**FL97** 28-45.616N, 81-36.354W  
09/27, 2,490x60, Unpaved  
**Jim W Kimball**  
5354 Cemetery Rd  
Mount Dora, FL 32757  
407-889-3451

### Tavernaero Airport

**FA81** 25-00.296N, 80-31.974W  
08/26, 2,075x94, Unpaved  
**Rolf G Fuchs**  
152 S Airport Rd  
Tavernier, FL 33070  
954-873-9599

### TCB Airport

**ID-N/A** 28-55.150N, 81-58.900W  
18/36, 3,700x100, Unpaved  
**Martin J Gayeski**  
PO Box 260430  
Pembroke Pines, FL 33026  
954-562-2100

### Tex Merritt Private Airstrip

**51FD** 28-40.066N, 81-55.088W  
10/28, 1,720x100, Unpaved  
**Tex A Merritt**  
PO Box 86  
Okahumpka, FL 34762  
352-787-1482

### The Trails Airport

**FD50** 30-06.547N, 83-11.325W  
09/27, 2,070x50, Unpaved  
18/36, 3,465x75, Unpaved  
**Richard J Baan**  
18225 211th Rd  
Live Oak, FL 32060  
386-776-2226

### The Wright Place Stolport

**4FD3** 25-31.667N, 80-30.000W  
09/27, 1,320x65, Unpaved  
**George E Wright Jr**  
PO Box 1751  
Homestead, FL 33090  
305-562-1313

### Thomas Farms Airport

**85FL** 30-58.161N, 87-03.433W  
09/27, 2,050x60, Unpaved  
**Wendell Thomas**  
6220 Tall Pine Rd  
Jay, FL 32565  
850-675-6884

### Thompson's Goinbroke Aero Ranch Airport

**9FD5** 29-23.133N, 82-08.550W  
09/27, 2,760x100, Unpaved  
**Lanny Thompson**  
290 NW 165th St  
Citra, FL 32113  
352-595-3646

### Thomson Airfield

**6FD7** 27-32.652N, 82-31.806W  
02/20, 2,750x100, Unpaved  
**Frank P Cipriani**  
3135 37th St E  
Palmetto, FL 34221  
941-722-6099

### Thrift Airport

**FL11** 30-20.503N, 82-07.802W  
09/27, 2,360x50, Unpaved  
**Dale Thrift**  
5671 Harley Thrift Rd  
Macclenny, FL 32063-9552  
904-259-6148

### Thunderbird Airpark

**2FA5** 29-28.409N, 81-34.258W  
04/22, 2,608x85, Unpaved  
**Iveson N Sauls**  
PO Box 27  
118 Cessna St  
Lake Como, FL 32157  
386-559-0071

### Tradewinds Aerodrome

**3FD6** 28-45.850N, 80-51.237W  
16/34, 3,000x120, Unpaved  
**Jack A Russell**  
PO Box 74  
Scottsmeer, FL 32775  
321-267-4588

### Treasure Coast Airpark

**FL37** 27-14.925N, 80-28.640W  
09/27, 4,000x70, Unpaved  
**Philip Dimaria**  
12031 Range Line Rd  
Port Saint Lucie, FL 34987  
561-315-1720

### Triple B Airpark

**FL81** 30-46.911N, 86-28.030W  
18U/36U, 1,800x125, Unpaved  
**Thomas Oldham**  
5706 Mount Olive Rd  
Crestview, FL 32539  
850-217-9483

### Tully RV Airpark

**2FD6** 28-53.283N, 80-51.987W  
16/34, 2,947x100, Unpaved  
**Keith Davidson**  
560 Highlander Dr  
Oak Hill, FL 32759  
321-614-2085

### Turkeyscratch Plantation Airport

**4FL0** 30-23.500N, 85-48.500W  
18/36, 3,000x60, Unpaved  
**F W Foster**  
12501 Bonita Av  
Reisterstown, MD 21136  
410-960-2956

### Twelve Oaks Airport

**5FL7** 28-58.297N, 82-21.377W  
04/22, 2,655x100, Unpaved  
**Ben J Gilbert Jr**  
PO Box 34  
Holder, FL 34445  
352-637-2257

### Two J's Flying Ranch Airport

**3FL1** 28-27.088N, 82-12.020W  
09/27, 2,802x60, Unpaved  
**James Weme**  
20353 Paso Fino Way  
Dade City, FL 33523  
813-233-6490

### Villa Char Mar Airport

**1FA9** 27-47.383N, 81-38.983W  
18/36, 2,660x25, Paved  
**Marc A Rochette**  
1901 Buffum Lake Trl  
Fort Meade, FL 33841  
850-773-4599

### Watson Farm Airport

**49FD** 30-36.717N, 84-38.500W  
14/32, 2,000x75, Unpaved  
**David E Watson**  
3403 Solomon Dairy Rd  
Quincy, FL 32352  
850-508-3067

### Wellborn Stolport

**7FL2** 30-14.740N, 82-46.717W  
18/36, 1,775x70, Unpaved  
**Kenneth L Smith**  
10512 NW Lake Jeffery Rd  
Wellborn, FL 32094  
386-466-8329

### Wellington Aero Club Airport

**FD38** 28-38.787N, 80-17.653W  
15/33, 4,000x75, Paved  
**Julie A Barnett**  
13860 Wellington Trce, Ste 38-186  
Wellington, FL 33414  
561-793-2676

## PRIVATE AIRPORTS

### Williams Field

**11FL** 30-02.623N, 81-53.110W  
18/36, 3,000x100, Unpaved

#### Kent A Williams

4273 Blueberry St  
Middleburg, FL 32068  
904-282-5552

### Williams Hawgwild Airport

**FL56** 27-24.536N, 80-25.670W  
18/36, 3,100x100, Unpaved  
09/27, 2,325x150, Unpaved

#### James R Gordy

33 Harbour Isle Dr W#305  
Fort Pierce, FL 34949  
772-216-0943

### Willis Gliderport Airpark

**FA44** 26-32.888N, 80-12.886W  
09/27, 4,400x150, Unpaved

#### Terry Robertson

10640 Denoeu Rd  
Boynton Beach, FL 33472  
954-415-3999

### Wimauma Airpark

**FD77** 27-42.700N, 82-16.983W  
09/27, 3,000x100, Unpaved

#### Barbara Whittaker

1806 N Franklin St  
Tampa, FL 33602  
813-740-0422 ext 124

### Windy Acres Airport

**6FDO** 29-33.953N, 82-52.143W  
09/27, 2,500x50, Unpaved

#### Russell M Fulmer Jr

13071 SW 166th Ct  
Cedar Key, FL 32625  
352-543-8034

### Wing South Airpark

**FA37** 26-07.006N, 81-42.189W  
18/36, 4,400x100, Paved

#### Anne Daley

4130 Skyway Dr  
Naples, FL 34112  
516-455-2782

### Wings Field

**96FL** 29-14.268N, 82-32.737W  
18/36, 3,300x100, Unpaved

#### Robert V Obert

8053 SE 140th Ln  
Inglis, FL 34449  
352-447-2777

### Wings N Sunsets Airport

**FL07** 30-15.014N, 82-55.445W  
10/28, 2,100x50, Unpaved

#### John Adams

11020 89th Rd  
Live Oak, FL 32060  
320-761-9618

### Woodstock Airport

**FL86** 26-34.955N, 82-05.906W  
09/27, 1,100x50, Unpaved

#### Rita M

15191 Homestead Rd  
Lehigh Acres, FL 33911  
239-694-2174

### Yellow River Valley Airstrip

**FD93** 30-41.128N, 86-44.831W  
09/27, 2,600x100, Unpaved

#### Roger L Myers

526 Tail Spin Dr  
Holt, FL 32564  
850-582-1862

### Yoder Airport

**ID-N/A** 30-36.450N, 85-01.550W  
09/27, 1,800x90, Unpaved

#### Benjamin J Yoder

620 Hwy 69  
Grand Ridge, FL 32442  
850-674-5999



# PUBLIC COMMUNITY AIRPARKS

## PUBLIC COMMUNITY AIRPARKS

### **Costin Airport**

**A51** 29-45.513N, 85-17.345W  
18/36, 3,170x65, Unpaved

#### **Michael Lawson**

167 Cessna Dr  
Port Saint Joe, FL 32456  
850-227-4933

### **Oak Tree Landing Airport**

**6J8** 29-43.208N, 82-39.838W  
09/27, 4,637x75, Paved

#### **Julie Cole**

5200 NW 43rd St  
Ste 102-146  
Gainesville, FL 32606  
352-871-5354

### **South Lakeland Airport**

**X49** 27-56.001N, 82-02.638W  
14/32, 1,960x115, Unpaved

#### **Dacia Hsueh**

PO Box 641  
La Conner, WA 98257  
360-588-4050

### **Flying Ten Airport**

**OJ8** 29-37.135N, 82-30.527W  
18/36, 3,200x175, Unpaved

#### **Walker Moran**

3410 SW 154th St  
Archer, FL 32618  
305-744-8078

### **Pilot Country Airport**

**X05** 28-19.817N, 82-29.789W  
18/36, 3,160x75, Paved

#### **Madison Shaffer**

11500 Pilot Country Dr  
Spring Hill, FL 34610-7914  
813-235-9000

### **Tampa North Aero Park**

**X39** 28-13.277N, 82-22.473W  
14/32, 3,541x50, Paved

#### **Angela Brammer**

4241 Birdsong Blvd  
Lutz, FL 33559  
813-973-3703

### **Massey Ranch Airport**

**X50** 28-58.733N, 80-55.503W  
18/36, 4,360x60, Paved

#### **Dorian Massey**

635 Airpark Rd  
Edgewater, FL 32132  
386-689-8246

### **Shell Creek Airport**

**F13** 26-58.137N, 81-54.939W  
18/36, 2,600x87, Unpaved

#### **Nicole Williams**

36880 Washington Loop Rd  
Punta Gorda, FL 33982-9506  
239-673-8328



# PRIVATE COMMUNITY AIRPARKS

## PRIVATE COMMUNITY AIRPARKS

### Aero Acres Airport

**FD88** 27-20.519N, 80-31.320W  
09/27, 3,100x50, Paved  
**Robert C DiGiovanni**  
18704 Mach 1 Dr  
Port Saint Lucie, FL 34987  
508-944-7029

### Antiquers Aerodrome

**FD08** 26-27.921N, 80-08.986W  
09/27, 4,983x85, Unpaved  
**William B Lumley**  
7320 Skyline Dr  
Delray Beach, FL 33446-2218  
561-496-4434

### Bent Willies Airport

**52FA** 27-56.377N, 81-25.922W  
03L/21R, 2,300x150, Unpaved  
**William L Whidden**  
11210 W Beach Pkwy  
Lake Wales, FL 33898  
407-816-7764

### Blue Ridge Flightpark

**34FD** 28-51.433N, 80-54.420W  
17/35, 3,300x60, Unpaved  
**Andrew Aurigema**  
1685 Maytown Rd  
Oak Hill, FL 32759  
386-314-6362

### Buckingham Field

**FL59** 26-38.604N, 81-42.622W  
14/32, 4,202x75, Paved  
06/24, 1,975x77, Paved  
**Mike Vigus**  
5191 Homestead Rd  
Lehigh Acres, FL 33971  
239-694-2174

### Cedars Airfield

**FA71** 29-13.709N, 82-56.584W  
18/36, 2,435x30, Unpaved  
**Marvin L Franks**  
8831 SW 105th Av  
Cedar Key, FL 32625  
352-477-0105

### Chiefland Sky Ranch Airport

**51FL** 29-23.729N, 82-52.187W  
18/36, 3,180x75, Unpaved  
**Jonathan A Pitts**  
4771 NW 60th Av  
Chiefland, FL 32626  
352-535-6017

### Chipola Airport

**5FL8** 30-53.295N, 85-10.062W  
18/36, 2,850x350, Unpaved  
**Robert A Capozzi**  
5103 Willis Rd  
Greenwood, FL 32443  
352-363-4025

### Corkscrew Trace Airport

**1FD4** 26-26.721N, 81-36.438W  
03/21, 4,000x60, Unpaved  
**Quinn S Ruelle**  
8018 Cajeput Ln  
Bonita Springs, FL 34134  
239-947-1355

### Cotton Strip

**17FA** 26-42.804N, 81-32.121W  
18/36, 2,500x94, Unpaved  
**Michael L Shults**  
6190A W SR 80  
LaBelle, FL 33935  
863-885-1292

### Crosswind Farm Airport

**FL19** 29-14.450N, 82-21.250W  
18/36, 3,900x75, Unpaved  
**John E Reiss**  
14024 NW Hwy 464B  
Morriston, FL 32668  
352-732-3875

### Crystal Village Airport

**2FL0** 30-27.067N, 85-40.633W  
03/21, 3,425x75, Unpaved  
**Michael D Highsmith**  
5174 Airpark Blvd  
Chipley, FL 32428  
850-832-1786

### Cuyler Field

**FD27** 30-21.743N, 82-13.482W  
09/27, 3,230x65, Unpaved  
**John Wanamaker**  
10969 N Runway Cir  
Glen St Mary, FL 32040  
904-259-0706

### Eagles Nest Aerodrome

**FD44** 29-25.624N, 81-36.254W  
18/36, 3,212x75, Unpaved  
**Rick Toller**  
523 Georgetown Shortcut Rd  
Crescent City, FL 32112  
386-467-3011

### Estherbrook Aerodrome

**7FD9** 30-37.371N, 83-17.139W  
18/36, 2,300x100, Unpaved  
**Shelly R Decker**  
PO Box 400  
Pinetta, FL 32350  
850-929-2406

### Flanders Field

**4FD7** 28-12.384N, 81-49.671W  
18/36, 2,175x70, Unpaved  
**Robert L Newberry Sr**  
PO Box 2003  
Lakeland, FL 33806  
863-899-5216

### Fly In Ranches Airport

**FD25** 27-33.752N, 80-29.987W  
18/36, 2,460x120, Unpaved  
**Bob Youngblood**  
2450 84th Av SW  
Vero Beach, FL 32968  
772-453-9999

### Flying A Ranch Airport

**FL84** 30-36.035N, 81-34.250W  
06/24, 2,691x50, Unpaved  
**Freddy H Arnett Jr**  
85454 Flying A Ranch Dr  
Yulee, FL 32097  
904-225-5635

### Flying Baron Estates Airport

**10FA** 28-47.849N, 81-56.155W  
11/29, 5,750x50, Paved  
**Peter T Strimenos**  
1048 Strimenos Ln  
Leesburg, FL 34748  
352-408-1524

### Flying Harness Farm Airport

**37FL** 29-43.167N, 82-50.644W  
18/36, 2,400x70, Unpaved  
**Larry J Mickler**  
1710 SW 15th St  
Bell, FL 32619  
386-965-7607

### Flying Palomino Ranch Airport

**5FA1** 28-52.683N, 81-56.455W  
09/27, 2,600x100, Unpaved  
**Steve J Isaacs**  
36422 Micro Racetrack Rd  
Fruitland Park, FL 34731  
352-728-5358

### Flying S Ranches Airport

**33FL** 27-51.652N, 80-59.992W  
04/22, 3,200x100, Unpaved  
**Peter T Strimenos**  
1023 W Dixie Av  
Leesburg, FL 34748  
352-408-1524

### Flying W Air Ranch Airport

**9FL1** 28-41.000N, 82-09.817W  
09/27, 3,300x100, Unpaved  
**Robby Williams**  
5015 CR 316A  
Bushnell, FL 33513  
352-603-0611

### Fort Atkinson Plantation Airport

**9FD7** 30-11.783N, 83-18.383W  
09/27, 3,000x60, Paved  
**George Morissette**  
PO Box 541789  
Merritt Island, FL 32954  
321-508-6964

### Garner Field

**FA55** 30-46.750N, 85-46.117W  
18/36, 2,650x100, Unpaved  
**Howard E Garner**  
3849 Hwy 90  
Bonifay, FL 32425  
850-326-3100

### Gator Airport

**72FL** 28-09.451N, 81-34.088W  
09/27, 1,800x75, Unpaved  
**Robert L Albritton**  
4525 Albritton Rd  
Saint Cloud, FL 34772  
407-892-4546

### Grass Roots Airport

**06FD** 28-38.500N, 81-53.100W  
18/36, 3,400x120, Unpaved  
**David Gay**  
20201 Whistling Wire Ln  
Groveland, FL 34736  
407-234-6986

## PRIVATE COMMUNITY AIRPARKS

### Haller Airpark

**7FL4** 29-54.259N, 81-41.108W  
18/36, 2,600x75, Unpaved  
**Joseph Tierney**  
1198 Crosswinds Dr  
Green Cove Springs, FL 32043  
904-704-0657

### Hidden Lake Airport

**FA40** 28-16.933N, 82-38.750W  
05/23, 4,425x50, Paved  
**Craig A Laporte Esq**  
11914 Oak Trail Way  
Port Richey, FL 34668  
278-155-3553

### Hidden River Airport

**22FA** 27-18.186N, 82-16.358W  
09/27, 2,555x50, Paved  
**John Taub**  
3836 Bay Tree Rd  
Sarasota, FL 34240  
239-352-2968

### Hutson Airfield

**8FLO** 29-43.700N, 81-26.328W  
18/36, 2,210x50, Unpaved  
09/27, 2,336x50, Unpaved  
**Irvin N Gleim**  
PO Box 12848, University Stn  
Gainesville, FL 32604  
352-870-2742

### Indian River Aerodrome

**FL74** 27-35.919N, 80-30.120W  
17/35, 2,800x150, Unpaved  
**Dave J Von Linsowe**  
180 Sopwith Dr  
Vero Beach, FL 32968  
772-563-3671

### J-22 Ranch Airport

**16FL** 30-43.511N, 87-12.082W  
18/36, 2,595x227, Unpaved  
**Brian Willis**  
7996 Skyhawk Rd  
Pace, FL 32571  
850-291-2827

### Johary Airport

**FL58** 29-01.582N, 81-59.272W  
18/36, 3,856x150, Unpaved  
**Sonia E Johary**  
1321 Apopka Airport Rd, Unit A  
Apopka, FL 32712  
321-948-3368

### Lafayette Landings Airport

**FD90** 29-10.116N, 81-15.887W  
15/33, 3,100x200, Unpaved  
**Wade Skelton**  
3100 Lafayette Landings Dr  
DeLeon Springs, FL 32130  
386-717-3306

### Lake Clinch Airpark

**52FL** 27-45.018N, 81-33.571W  
18/36, 2,840x100, Unpaved  
**Lapsley R Caldwell**  
306 Airport Rd  
Frostproof, FL 33843  
772-485-0461

### Lake Montaza Airport

**83FD** 27-34.817N, 80-48.917W  
06/24, 2,000x100, Unpaved  
**Marc J Fortin**  
780 NE 365th Ln  
Okeechobee, FL 34972  
772-285-0656

### Lake Persimmon Airstrip

**03FA** 27-21.186N, 81-24.488W  
09/27, 2,000x100, Unpaved  
**William R Snively Jr**  
115 Heinley Rd  
Lake Placid, FL 33852-8137  
863-840-1264

### Lake Suzy Estates Airport

**20FL** 27-02.553N, 82-02.622W  
12/30, 3,600x200, Unpaved  
**Gerald Downs**  
11970 SW Kingsway Cir  
Lake Suzy, FL 34269  
941-629-7568

### Leeward Air Ranch Airport

**FD04** 29-05.049N, 82-01.939W  
18/36, 6,247x150, Unpaved  
**Kent A Leeward**  
PO Box 1476  
Ocala, FL 34478  
352-213-4000

### Lindbergh's Landing Airstrip

**FA35** 25-37.180N, 80-29.539W  
09/27, 4,000x100, Unpaved  
**Ramon L Torres**  
17705 SW 156th St  
Miami, FL 33187-1208  
305-433-0105

### Little River Airport

**FL10** 30-06.897N, 82-54.541W  
18/36, 3,375x50, Unpaved  
09/27, 2,668x50, Unpaved  
**Paul Daly**  
18480 73rd Pl  
McAlpin, FL 32062  
386-963-3440

### Love Field

**97FL** 28-57.716N, 81-53.488W  
09/27, 2,500x100, Unpaved  
18/36, 3,600x125, Unpaved  
**Sam B Love**  
10825 SE Sunset Harbor Rd  
Summerfield, FL 34491  
352-572-9382

### Mac's Field

**78FD** 25-32.807N, 80-27.923W  
08/26, 1,956x100, Unpaved  
**Charles P Munz**  
23600 SW 162nd Av  
Homestead, FL 33031-1323  
305-247-3226

### Melrose Landing Airstrip

**FD22** 29-40.063N, 81-57.123W  
05/23, 3,325x50, Paved  
**David C Trubey**  
267 Melrose Landing Dr  
Hawthorne, FL 32640  
352-475-2870

### Mount Royal Airport

**3FLO** 29-26.095N, 81-39.406W  
08/26, 3,000x50, Paved  
**John Drago**  
129 William Bartram Dr  
Crescent City, FL 32112  
904-449-6470

### Naked Lady Ranch Airport

**64FA** 27-08.570N, 80-20.270W  
18/36, 4,000x45, Paved  
09/27, 2,400x120, Unpaved  
**Justin Andersen**  
1111 SE Federal Hwy  
Ste 100  
Stuart, FL 34994  
861-755-7036

### Nassau Private Field

**83FL** 30-37.612N, 81-32.086W  
12/30, 3,138x60, Paved  
**Stephen E Hancock**  
96541 Cessna Dr  
Yulee, FL 32097  
904-335-1729

### Osborn Airfield

**02FA** 28-31.600N, 81-52.488W  
18/36, 3,700x125, Unpaved  
**Darlene J Osborn**  
12155 Mattioda Rd  
Groveland, FL 34736  
352-250-4545

### Patch O Blue Airport

**FD02** 29-29.098N, 82-01.322W  
15/33, 3,000x125, Unpaved  
**Mark N Shaffer Jr**  
825 N Magnolia Av  
Ocala, FL 34475  
352-546-1007

### Pine Shadows Airpark

**94FL** 26-43.971N, 81-53.839W  
09/27, 3,200x50, Paved  
**Jerry Ellis**  
18500 Baseleg Av  
North Fort Myers, FL 33917  
239-281-8199

### Placid Lakes Airport

**09FA** 27-14.736N, 81-24.788W  
18/36, 4,760x60, Paved  
**Sue Debruler**  
215 Seneca Dr NW  
Lake Placid, FL 33852  
863-441-2462

### Redtail Airfield

**FA30** 29-16.633N, 82-30.034W  
18/36, 2,500x80, Unpaved  
**Lauren A Munoz**  
3951 SE 160th Av  
Morrison, FL 32668  
352-875-3324

### Richards Field

**04FA** 25-33.580N, 80-30.884W  
09/27, 2,634x240, Unpaved  
**Richard I Neubauer**  
212 Cessna Blvd  
Hanger 18  
Port Orange, FL 32128  
305-518-8746

## PRIVATE COMMUNITY AIRPARKS

### Ridge Landing Airport

**4FL5** 27-45.433N, 81-36.033W  
15/33, 3,000x60, Paved  
**John P Fazzini**  
101 E Stuart Av  
Lake Wales, FL 33853  
863-676-0707

### Shady Bend Airport

**9FL5** 29-48.818N, 82-55.550W  
18/36, 2,596x70, Unpaved  
**Tracy Crook**  
5500 NW 72nd Way  
Bell, FL 32619  
352-949-2188

### Shady International Airport

**FA49** 29-05.765N, 82-10.739W  
09/27, 5,200x150, Unpaved  
**Joe Zurawski**  
3504 SW 85th St  
Ocala, FL 34476  
352-351-9661

### Sky Park Estates Airport

**18FD** 30-51.233N, 86-40.033W  
09/27, 3,015x150, Unpaved  
**Reddoch E Williams MD**  
251 Beachview Dr  
Fort Walton Beach, FL 32547  
850-621-5645

### Southerland Strip

**FD92** 28-43.950N, 81-04.733W  
11/29, 2,120x50, Unpaved  
**Dan Shaw**  
244 N Jungle Rd  
Geneva, FL 32732  
407-349-5471

### Southerly Airport

**58FD** 28-00.850N, 81-32.433W  
09/27, 2,300x50, Unpaved  
**Frank Drewniany**  
401 Broadstairs Dr  
Haines City, FL 33844  
305-282-8065

### Spencer's Airpark

**FL13** 30-03.843N, 81-58.056W  
08/3, 3,800x100, Unpaved  
**Phillip P Spencer Jr**  
5339 Carter Spencer Rd  
Middleburg, FL 32068  
904-923-1025

### Spruce Creek Airport

**7FL6** 29-04.682N, 81-02.670W  
06/24, 4,003x178, Paved  
**Joe Friend**  
212-1 Cessna Blvd  
Port Orange, FL 32128  
386-275-1894

### Steinhatchee Ancient Oaks Airport

**39FD** 29-43.588N, 83-21.077W  
18/36, 3,200x50, Unpaved  
**Allen Rice**  
PO Box 279  
Steinhatchee, FL 32359  
352-498-5533

### Strayhom Ranch Airport

**47FD** 26-39.771N, 81-46.238W  
18/36, 2,400x100, Unpaved  
**Richard W Pringle**  
2125 1st St, Ste 200  
Fort Myers, FL 33901  
239-332-4717

### Summerland Key Cove Airport

**FD51** 24-39.550N, 81-26.740W  
12/30, 2,510x100, Paved  
**Bob Raskey**  
1219 Pagano Ct  
Port Orange, FL 32129  
386-788-5336

### Sundance Farms Airport

**FD20** 26-48.021N, 81-29.105W  
01/19, 3,100x60, Unpaved  
**Charles P Munz**  
23600 SW 162nd Av  
Homestead, FL 33031-1323  
305-247-3226

### Tailwinds Airport

**FD15** 26-58.770N, 80-13.119W  
09/27, 3,000x50, Paved  
**Mitch Racker**  
2400 SE Downwinds Rd  
Jupiter, FL 33478  
917-681-0101

### Tavernaero Airpark

**FA81** 25-00.286N, 80-31.974W  
08/26, 2,075x94, Unpaved  
**Rolf G Fuchs**  
152 S Airport Rd  
Tavernier, FL 33070  
954-873-9599

### TCB Airport

28-55.150N, 81-58.900W  
18/36, 3,700x100, Unpaved  
**Martin J Gayeski**  
PO Box 260430  
Pembroke Pines, FL 33026  
954-562-2100

### The Trails Airport

**FD50** 30-06.547N, 83-11.325W  
09/27, 2,070x50, Unpaved  
18/36, 3,465x75, Unpaved  
**Richard J Baan**  
18225 211th Rd  
Live Oak, FL 32060  
386-776-2226

### Thunderbird Airpark

**2FA5** 29-28.409N, 81-34.258W  
04/22, 2,608x85, Unpaved  
**Iveson N Sauls**  
PO Box 27  
118 Cessna St  
Lake Como, FL 32157  
386-559-0071

### Treasure Coast Airpark

**FL37** 27-14.925N, 80-28.640W  
09/27, 4,000x70, Unpaved  
**Philip Dimaria**  
12031 Range Line Rd  
Port Saint Lucie, FL 34987  
561-315-1720

### Twelve Oaks Airport

**5FL7** 28-58.297N, 82-21.377W  
04/22, 2,655x100, Unpaved  
**Ben J Gilbert Jr**  
PO Box 34  
Holder, FL 34445  
352-637-2257

### Wellington Aero Club Airport

**FD38** 26-38.787N, 80-17.653W  
15/33, 4,000x75, Paved  
**Julie A Barnett**  
13860 Wellington Trce, Ste 38-186  
Wellington, FL 33414  
561-793-2676

### Willis Gliderport Airpark

**FA44** 26-32.888N, 80-12.886W  
09/27, 4,400x150, Unpaved  
**Terry Robertson**  
10640 Denoeu Rd  
Boynton Beach, FL 33472  
954-415-3999

### Windy Acres Airport

**6FD0** 29-33.953N, 82-52.143W  
09/27, 2,500x50, Unpaved  
**Russell M Fulmer Jr**  
13071 SW 166th Ct  
Cedar Key, FL 32625  
352-543-8034

### Wing South Airpark

**FA37** 26-07.006N, 81-42.189W  
18/36, 4,400x100, Paved  
**Anne Daley**  
4130 Skyway Dr  
Naples, FL 34112  
516-455-2782

### Wings Field

**96FL** 29-14.268N, 82-32.737W  
18/36, 3,300x100, Unpaved  
**Robert V Obert**  
8053 SE 140th Ln  
Inglis, FL 34449  
352-447-2777

### Yellow River Valley Airstrip

**FD93** 30-41.128N, 86-44.831W  
09/27, 2,600x100, Unpaved  
**Roger L Myers**  
526 Tail Spin Dr  
Holt, FL 32564  
850-582-1862



# PRIVATE HELIPORTS

## PRIVATE HELIPORTS

### Adams Executive Heliport

**7FL1** 28-01.017N, 81-40.500W  
50x50, Unpaved  
**Tom E Adams**  
7 Peachtree Ln  
Winter Haven, FL 33884  
863-559-2824

### Air Orlando Heliport

**2FD7** 28-26.133N, 81-28.383W  
80x80, Paved  
**Sam Groome**  
4000 McMahon Rd  
Marathon, NY 13803-2844  
407-466-2323

### America's Chopper Pilots Heliport

**1FL1** 28-18.700N, 81-27.900W  
75x75, Unpaved  
**Richard R Bronson**  
4545 Yowell Rd  
Kissimmee, FL 34748  
407-973-5241

### Amistad Central Helipad

**18FA** 27-14.240N, 80-41.547W  
50x50, Paved  
**Maggie Vinajeras**  
1 N Clematis St  
Ste 200  
West Palm Beach, FL 33401  
561-366-5138

### Amistad North Heliport

**FD40** 27-16.317N, 80-40.900W  
50x50, Paved  
**Maggie Vinajeras**  
1 N Clematis St  
Ste 200  
West Palm Beach, FL 33401  
561-366-5138

### Amistad Ranch Heliport

**15FA** 27-12.950N, 80-41.082W  
35x35, Paved  
**Maggie Vinajeras**  
1 N Clematis St  
Ste 200  
West Palm Beach, FL 33401  
561-366-5138

### Arrowhead Heliport

28-06.302N, 82-28.960W  
50x50, Unpaved  
**Lee Smith**  
16320 Indian Mound Rd  
Tampa, FL 33618  
813-468-2105

### Beach Helicopter Heliport

30-23.300N, 86-25.000W  
75x75, Paved  
**Michael S Schaeffer**  
34859 Emerald Coast Pkwy  
Destin, FL 32541  
850-269-7717

### Bernie Little Heliport

**FL49** 29-10.167N, 82-08.983W  
40x40, Unpaved  
**Bernard Little**  
PO Box 5279  
Ocala, FL 34478  
352-804-2831

### Black Creek International Heliport

**71FD** 30-04.473N, 81-48.915W  
20x20, Paved  
**Robert A Raines**  
3274 Bryon Rd  
Green Cove Springs, FL 32043  
904-403-1985

### Cape Canaveral Heliport

28-24.390N, 80-36.167W  
40x40, Paved  
**Mark W Grainger**  
475 Manor Dr  
Hangar 5  
Merritt Island, FL 32952  
321-392-4122

### Capra Farms Heliport

**8FL7** 29-41.203N, 82-28.298W  
25x25, Unpaved  
**Alexis O Salom**  
4451 NE 41st Ter  
Gainesville, FL 32609  
352-215-6131

### Coastal Helicopters Inc Heliport

**27FD** 30-16.317N, 85-31.250W  
100x100, Unpaved  
**Greg Clubbs**  
7424 Coastal Dr  
Panama City, FL 32404  
850-769-6117

### Doan Heliport

**FA79** 29-09.932N, 81-01.637W  
50x50, Unpaved  
**Theresa S Doan**  
9 S Wild Olive Av  
Daytona Beach, FL 32118  
386-248-1611

### Dove Heliport

**FA22** 27-19.817N, 82-25.817W  
50x50, Paved  
**Sidney M Evans**  
500 Center Rd  
Sarasota, FL 34240  
941-302-3775

### Eagles Nest Heliport

**FA53** 28-02.633N, 81-50.083W  
50x50, Unpaved  
**Larry Groover**  
1633 Taylor St  
Auburndale, FL 33823-9636  
863-647-3439

### F P & L Turkey Point Helistop

25-25.883N, 80-19.867W  
20x20, Paved  
**Lou Patrick**  
3800 Southern Blvd  
Hangar 1625C  
West Palm Beach, FL 33406  
561-640-2273

### Ferguson Heliport

28-06.285N, 82-28.993W  
65x65, Unpaved  
**Tony Ferguson**  
15539 Lake Magdalene Blvd  
Tampa, FL 33613  
813-961-4604

### Fisher Island Heliport

**FD23** 25-45.834N, 80-08.299W  
26x26, Paved  
**Jim Politis**  
1 Fisher Island Dr  
Fisher Island, FL 33109  
305-535-6043

### Florida Power & Light Co Helistop

**FL94** 25-46.092N, 80-20.709W  
41x0, Paved  
**Lou Patrick**  
3800 Southern Blvd, Hangar 1625C  
West Palm Beach, FL 33406  
561-640-2273

### Florida Power & Light-Juno Beach Helistop

**59FL** 26-51.570N, 80-03.436W  
54x54, Paved  
**Lou Patrick**  
3800 Southern Blvd, Hangar 1625C  
West Palm Beach, FL 33406  
561-640-2273

### Floridian National Golf Club, LLC Heliport

**65FL** 27-12.317N, 80-17.400W  
50x50, Unpaved  
**Lisa Langs**  
3700 SE Floridian Dr  
Palm City, FL 34990  
772-678-4064

### Fly High Helistop

**3FA2** 28-20.761N, 81-39.879W  
45x45, Paved  
**Graham D Greene**  
PO Box 862067  
Marietta, GA 30075  
770-650-5985

### FP & L Nuclear Power Plant Heliport

**75FD** 27-21.103N, 80-14.703W  
60x60, Paved  
**Lou Patrick**  
3800 Southern Blvd  
West Palm Beach, FL 33406  
561-640-2357

### FPC Helistop

**FD11** 30-19.380N, 81-40.098W  
45x45, Paved  
**Dan Machis**  
PO Box 936  
Augusta, GA 30903-0936  
706-414-3055

### FPL Jupiter West Office Complex Heliport

**71FA** 26-54.420N, 80-18.021W  
45x45, Paved  
**Lou Patrick**  
3800 Southern Blvd  
West Palm Beach, FL 33406  
561-640-2357

### GAC Waterfront Heliport

**FD32** 30-24.037N, 86-51.632W  
38x38, Paved  
**Greg S Britton**  
2078 Bahama Dr  
Navarre, FL 32566  
850-685-9801

## PRIVATE HELIPORTS

### Gold Eagle Helicopters Inc Heliport

**FD54** 28-20.083N, 81-30.083W  
30x30, Paved

#### Rick Violette

5519 W Hwy 192  
Kissimmee, FL 34746-4719  
407-310-4363

### Grand Cypress Resort Heliport

**FD41** 28-22.884N, 81-30.788W  
30x30, Paved

#### Barbara Bodie

1 N Jacaranda St  
Orlando, FL 32836  
407-239-1964

### Griffin Heliport

**69FL** 30-46.167N, 85-04.817W  
80x80, Unpaved

#### John B Griffin

6189 Glenmore Ct  
Marianna, FL 32448  
850-209-4416

### Griffins Main Office Heliport

**38FD** 27-44.219N, 81-31.921W  
25x25, Paved

#### Stewart W Hurst

PO Box 127  
Frostproof, FL 33843  
863-635-2251

### Hard Rock Heliport

**44FD** 26-03.045N, 80-12.653W  
50x50, Unpaved

#### Clint El-Ramey

35201 Eagles Lndg  
Clewiston, FL 33440  
863-983-1187

### Hawkeye Heli-Tours Heliport

**36FA** 28-20.050N, 81-29.350W  
25x25, Paved

#### Rick Violette

5071 W Irlo Bronson Hwy  
Kissimmee, FL 34746  
407-310-4363

### Heli-Partners I-Drive Heliport

**FL76** 28-23.067N, 81-29.117W  
25x25, Paved  
25x25, Paved  
25x25, Paved

#### Rick Violette

5519 W Hwy 192  
Kissimmee, FL 34746-4719  
407-310-4363

### Helirich Heliport

30-45.600N, 85-07.900W  
50x50, Unpaved

#### Mark Richards

5643 Black Rd  
Marianna, FL 32448  
850-209-2958

### Heli-Tech Inc Heliport

**99FD** 30-12.679N, 85-41.496W  
30x30, Unpaved

#### Ken Thrasher

3621 Frankford Av  
Panama City, FL 32405  
850-763-9000

### Home Shopping Network, Inc Heliport

27-52.600N, 82-39.633W  
35x35, Paved

#### Lisa Ellis

1 HSN Dr  
Saint Petersburg, FL 33729  
727-872-5499

### Johnson Ranch Helistop

**81FA** 27-02.033N, 80-09.983W

40x40, Paved

#### Susan Sexauer

11450 SE Dixie Hwy, Ste 202  
Hobe Sound, FL 33455  
772-545-9022

### Kelly Tractor Company Heliport

**FL98** 25-49.596N, 80-20.009W  
50x50, Paved

#### Iraida Godinez

8255 NVV 58th St  
Miami, FL 33166  
305-894-0687

### L M Hughey Heliport

**FL92** 27-56.485N, 82-32.123W  
24x24, Paved

#### Carolyn E Thatcher

205 S Hoover Blvd #400  
Tampa, FL 33609  
813-286-2323 ext 2279

### Lake Bird Heliport

**FD06** 28-10.854N, 82-27.336W  
20x20, Unpaved

#### Cindy M Greco

1630 Daiquiri Ln  
Lutz, FL 33549-4109  
813-240-8300

### Lake Wales Heliport

**FA45** 27-54.968N, 81-32.921W  
25x25, Paved

#### Lee Turnquist

3660 S Scenic Hwy  
Lake Wales, FL 33898  
863-528-4879

### Lake Willis Heliport

**92FL** 28-23.862N, 81-28.578W  
33x33, Unpaved

#### Norberto Duarte

7024 Lake Willis Dr  
Orlando, FL 32821  
407-948-9610

### Little's Heliport

**40FD** 28-00.635N, 81-52.738W  
60x60, Paved

#### Joseph K Little

PO Box 1128  
Eaton Park, FL 33840  
863-665-5100

### Living Seas Helistop

28-22.484N, 81-33.254W  
100x50, Paved

#### Jefferey S Mousseau

Attn: Legal Dept  
PO Box 10,000  
Lake Buena Vista, FL 32830-1000  
407-828-1066

### Lockheed Martin Heliport

**82FD** 28-26.808N, 81-27.061W  
34x34, Paved

#### Patty O'Coin

5600 Sand Lake Rd, MP-88  
Orlando, FL 32819-8907  
407-356-9673

### Lockheed Martin-Ocala Helistop

**FL79** 29-05.149N, 81-59.055W  
80x80, Paved

#### Thomas M Falanga

498 Oak Rd, MP-A32  
Ocala, FL 34472  
352-687-5269

### LZ Shadow Heliport

**69FA** 28-33.460N, 82-20.134W  
100x100, Unpaved

#### Stacy K Gandy MS

24265 Mondon Hill Rd  
Brooksville, FL 34601  
352-584-6822

### Malcolm Timmins Heliport

28-24.522N, 82-38.803W  
40x40, Unpaved

#### Rose M Casteel

17700 Meridian Blvd  
Hudson, FL 34667  
727-869-7435

### McCall Storage Heliport

30-09.433N, 81-32.033W  
33x33, Unpaved

#### Wayne S McCall

6104 S Gazebo Park Pl  
Jacksonville, FL 32257  
904-292-2645

### Miami Seaquarium Heliport

**3FL5** 25-44.042N, 80-10.005W  
60x60, Unpaved

#### Charles Gaudio

Miami Seaquarium  
4400 Rickenbacker Cswy  
Miami, FL 33149-1095  
305-365-2511

### Motorsports Complex VIP Heliport

**FD17** 25-26.899N, 80-24.606W  
28x28, Paved

#### Albert A Garcia

1 Ralph Sanchez Speedway Blvd  
Homestead, FL 33035  
305-230-5374

### NITV Helistop

**FA59** 26-38.017N, 80-13.467W  
20x20, Paved

#### Charles W Humble

11400 Fortune Cir  
Wellington, FL 33414  
561-798-6280

### NSU Grande Oaks Golf LLC Heliport

**FL69** 26-04.767N, 80-15.300W  
50x50, , Unknown

#### Lenore Peters

3201 W Rolling Hills Cir  
Davie, FL 33328  
954-916-2930

## PRIVATE HELIPORTS

**Ocean Beach Resort Heliport**  
**23FA** 25-49.539N, 80-07.269W  
 40x37, Unpaved  
**Joel Simmonds**  
 9418 Collins Av  
 Surfside, FL 33154  
 305-799-0244

**Orlando Crossings Heliport**  
**2FL5** 28-27.762N, 81-27.315W  
 34x34, Paved  
 34x34, Paved  
**Erika Duarte**  
 5525 International Dr  
 Orlando, FL 32819  
 321-229-6732

**Orlando Helitours Heliport I-Drive**  
 28-25.433N, 81-27.583W  
 30x30, Paved  
**Rick Violette**  
 5519 WHwy 192  
 Kissimmee, FL 34746-4719  
 407-310-4363

**P&D Heliport**  
**2FL7** 27-55.433N, 80-36.717W  
 20x20, Paved  
**Julie Bottum**  
 515 Grant Rd  
 Palm Bay, FL 32909  
 262-366-2193

**Panhandle Helicopter LLC Heliport**  
**0FD1** 30-12.846N, 85-52.329W  
 20x106, Paved  
**JR B Hott**  
 15728 Front Beach Rd  
 Panama City Beach, FL 32413  
 850-814-1049

**Paynes Prairie Heliport**  
**1FD6** 29-32.762N, 82-17.275W  
 30x30, Paved  
**Robin C Barco**  
 7587 Wilson Blvd  
 Jacksonville, FL 32210  
 904-772-1313

**Perrydise Helipad**  
**FA27** 28-45.612N, 82-37.727W  
 33x33, Unpaved  
**John R Sierra Jr**  
 509 Guisando de Avila  
 #200  
 Tampa, FL 33613  
 813-785-5138

**PGA National Heliport**  
**1FD7** 26-49.970N, 80-08.603W  
 30x30, Paved  
**Trevor Sealy**  
 400 Av of the Champions  
 Palm Beach Gardens, FL 33418-3698  
 561-627-2000 ext 5104

**Port Canaveral Heliport**  
**FA90** 28-24.315N, 80-37.120W  
 50x40, Paved  
**Mark W Grainger**  
 475 Manor Dr  
 Hangar 5  
 Merritt Island, FL 32952  
 321-392-4122

**Post Electric Inc Heliport**  
**FA20** 30-12.200N, 85-40.333W  
 180x165, Paved  
**Kathy Shipp**  
 3221 WHwy 390  
 Panama City, FL 32405  
 850-785-5368

**Premium Heliport**  
**7FA5** 28-23.350N, 81-29.317W  
 31x31, Paved  
**Erika Duarte**  
 12211 Regency Village Dr, Ste 13  
 Orlando, FL 32821  
 407-248-2626

**Ranger Heliport**  
**03FL** 26-41.021N, 80-11.236W  
 20x20, Paved  
**Jeanine Croft-Heam**  
 101 Sansbury Way  
 West Palm Beach, FL 33411-3670  
 561-371-6925

**Richard Kohler Heliport**  
**3FA5** 28-49.833N, 81-06.917W  
 50x50, Paved  
**Richard A Kohler SR**  
 1035 Tifford Ln  
 Osteen, FL 32764  
 407-324-9944

**Rybovich Marina Heliport**  
**5FD2** 26-44.954N, 80-02.953W  
 50x50, Paved  
**Timothy W Sargent Jr.**  
 4200 N Flagler Dr  
 West Palm Beach, FL 33407  
 954-627-5057

**Sailfish Point Helistop**  
**88FL** 27-10.186N, 80-09.403W  
 92x92, Unpaved  
**Scott Finchum**  
 2201 SE Sailfish Point Blvd  
 Stuart, FL 34996  
 772-497-1020

**Southfork Heliport**  
**3FA3** 28-13.617N, 81-21.992W  
 20x20, Paved  
**John B Russell**  
 2645 Cherokee Rd  
 Saint Cloud, FL 34772  
 407-908-5730

**Summit Heli-Stop**  
**82FL** 30-33.732N, 84-13.261W  
 35x35, Paved  
**Claude Walker**  
 3425 Bannerman Rd  
 #105-428  
 Tallahassee, FL 32312  
 850-251-2670

**Tampa Hard Rock Helipad**  
**88FA** 27-59.731N, 82-22.209W  
 50x50, Unpaved  
**Ben Floyd**  
 1440 SW 43rd St  
 Fort Lauderdale, FL 33315  
 954-329-8288

**Teco Plaza Helistop**  
**54FL** 27-57.003N, 82-27.943W  
 60x60, Paved  
**Leigh Ivy**  
 702 N Franklin St, Ste 101  
 Tampa, FL 33602  
 813-228-4912

**The Murphy Company Heliport**  
**55FL** 26-41.237N, 80-03.436W  
 50x50, Paved  
**Martin E Murphy Sr**  
 1801 Centrepark Dr E  
 Ste 150  
 West Palm Beach, FL 33401  
 561-655-3634 ext 119

**Thomas Contracting Heliport**  
**FD76** 30-09.467N, 81-32.267W  
 31x31, Unpaved  
**Guy F Thomas**  
 6690 Columbia Park Dr, Ste 2  
 Jacksonville, FL 32258  
 904-260-5200

**Timmer Helistop**  
**6FL7** 27-50.080N, 81-26.252W  
 90x85, Unpaved  
**William S Timmer**  
 3025 Scrub Oak Ln  
 Lake Wales, FL 33898  
 863-207-0441

**WESH-TV Channel 2 Helistop**  
**9FD8** 28-36.750N, 81-23.138W  
 75x75, Unpaved  
**Joe Trentley**  
 1021 N Wymore Rd  
 Winter Park, FL 32789  
 407-539-7815

**WKMG-TV Private Helistop**  
**0FL7** 28-36.617N, 81-25.167W  
 35x35, Paved  
**Laura Genette**  
 4466 N John Young Pkwy  
 Orlando, FL 32804  
 407-521-1203

**WPEC Helistop**  
**91FD** 26-45.687N, 80-04.236W  
 20x20, Unpaved  
**Bob Blauvelt**  
 1100 Fairfield Dr  
 West Palm Beach, FL 33407  
 561-844-1212

**WPTV Helistop**  
**FL51** 26-42.833N, 80-03.850W  
 55x55, Paved  
**Steven Billing**  
 1100 Banyan Blvd  
 West Palm Beach, FL 33401-5000  
 561-655-5455 ext 5668

**Yellow Whirley Bird Heliport**  
**65FD** 30-12.250N, 85-49.450W  
 30x30, Paved  
**James W Rizzuto**  
 409 Bayshore Dr  
 Panama City, FL 32407  
 850-234-5366



# **PRIVATE HELIPORTS (HOSPITALS)**

## PRIVATE HELIPORTS (HOSPITALS)

**Advent Health DeLand Helistop**  
**2FD9** 29-02.850N, 81-19.100W  
 120x120, Paved  
**Steve Viola**  
 701 W Plymouth Av  
 DeLand, FL 32720  
 386-943-4810 ext 4

**Advent Health East Orlando Helistop**  
**FD36** 28-32.400N, 81-16.737W  
 80x80, Paved  
**Richard Nettles**  
 601 E Rollins St  
 Orlando, FL 32803  
 407-303-5615

**Advent Health Ocala Helistop**  
**57FD** 29-10.348N, 82-08.347W  
 40x40, Unpaved  
**Mark J Page**  
 1500 SW 1st Av  
 Ocala, FL 34471  
 352-351-7204

**Advent Health Orlando Helistop**  
**37FA** 28-34.533N, 81-22.104W  
 130x100, Paved  
**Richard Nettles**  
 601 E Rollins St  
 Orlando, FL 32803  
 407-303-5615

**Arnold Palmer Hospital Helistop**  
**3FD5** 28-31.350N, 81-22.821W  
 59x46, Paved  
**Taryn Capasso**  
 52 W Underwood St, MP 42  
 Orlando, FL 32806  
 321-841-5477

**Aventura Hospital & Medical Center Helistop**  
**1FD5** 25-58.229N, 80-08.700W  
 55x55, Unpaved  
**Luanne Ansaldo**  
 20900 Biscayne Blvd  
 Aventura, FL 33180  
 305-682-7102

**Baptist Emergency Center Clay Helipad**  
 30-04.700N, 81-42.617W  
 60x60, Paved  
**Larry D Peterson**  
 14550 Old St Augustine Rd  
 Jacksonville, FL 32258  
 904-271-6070

**Baptist Hospital Heliport**  
**FL85** 30-25.762N, 87-13.865W  
 52x52, Paved  
**Hazel v Wilson**  
 1000 W Moreno St  
 Pensacola, FL 32501  
 850-469-7667

**Baptist Hospital Of Miami Helistop**  
**9FA8** 25-41.166N, 80-20.309W  
 40x40, Paved  
**John Sciarra**  
 8900 N Kendall Dr  
 Miami, FL 33176  
 786-596-6509

**Baptist Medical Center Helistop**  
**7FD4** 30-18.873N, 81-39.710W  
 50x50, Paved  
**Sam Dean**  
 800 Prudential Dr  
 Jacksonville, FL 32207  
 904-202-1261

**Baptist Medical Center Of Nassau Helistop**  
**FD91** 30-39.222N, 81-26.890W  
 68x68, Paved  
**Tim J Bradham**  
 1250 S 18th St  
 Fernandina Beach, FL 32034  
 904-321-3720

**Baptist Medical Center South Heliport**  
 30-08.234N, 81-32.086W  
 50x50, Paved  
**Larry D Peterson**  
 14550 Old St Augustine Rd  
 Jacksonville, FL 32258  
 904-271-6070

**Baptist Medical Center/Beaches Helistop**  
**45FD** 30-16.367N, 81-23.917W  
 40x40, Paved  
**James J Dixon**  
 1350 13th Av S  
 Jacksonville Beach, FL 32250  
 904-627-2925

**Bartow Regional Medical Center Helistop**  
**1FL7** 27-55.117N, 81-50.717W  
 60x60, Paved  
**Carlos M Felix**  
 2200 Osprey Blvd  
 Bartow, FL 33830-3308  
 863-733-4528 ext 521228

**Bay Medical Center Helistop**  
**8FL4** 30-09.467N, 85-38.967W  
 60x60, Paved  
**Sammy Sims**  
 ATTN: Facilities  
 615 N Bonita Av  
 Panama City, FL 32401  
 850-747-6926

**Bay Pines VA Hospital Helistop**  
**FD64** 27-48.640N, 82-46.888W  
 50x50, Paved  
 30x30, Paved  
**Heather Brauer**  
 PO Box 5005-138  
 Bay Pines, FL 33744  
 727-398-6661 ext 10495

**Bayfront Health - St Petersburg Heliport**  
**2FD3** 27-45.305N, 82-38.923W  
 28x28, Paved  
 28x28, Paved  
**James L Powell**  
 701 6th St S  
 Saint Petersburg, FL 33701  
 727-893-6142

**Bethesda Memorial Hospital Helistop**  
**88FD** 26-30.021N, 80-03.238W  
 44x44, Paved  
**Mark Cain**  
 c/o Facilities Director  
 2815 S Seacrest Blvd  
 Boynton Beach, FL 33435  
 561-737-7733 ext 84704

**Bethesda West Hospital Helistop**  
**FL47** 26-31.757N, 80-11.907W  
 44x44, Paved  
**Mark Cain**  
 c/o Facilities Director  
 2815 S Seacrest Blvd  
 Boynton Beach, FL 33435  
 561-737-7733 ext 84704

**Blake Medical Center Helistop**  
**5FL2** 27-28.969N, 82-31.389W  
 40x40, Paved  
**David L Matthews**  
 2020 59th St W  
 Bradenton, FL 34209  
 941-798-6191

**Broward General Medical Center Helistop**  
**6FD8** 26-06.239N, 80-08.486W  
 50x50, Paved  
**Jessica E Holmes**  
 1600 S Andrews Av  
 Fort Lauderdale, FL 33316  
 954-355-4652

**Cape Canaveral Hospital Helistop**  
**1FL8** 28-21.667N, 80-37.333W  
 50x50, Paved  
**Jeffrey Stalnaker**  
 701 W Cocoa Beach Cswy  
 Cocoa Beach, FL 32931  
 321-799-7110

**Cape Coral Hospital Heliport**  
**FD66** 26-38.304N, 81-56.489W  
 59x59, Paved  
**Rod Allen**  
 636 Del Prado Blvd  
 Cape Coral, FL 33990  
 239-424-3676

**Care Flight Heliport**  
**FL38** 27-59.063N, 82-29.678W  
 28x28, Paved  
 40x40, Paved  
 50x50, Paved  
**Gilbert Leon Jr.**  
 3001 E Dr Martin Luther King, Jr Blvd  
 Tampa, FL 33607  
 813-554-8213

**Celebration Health Hospital Heliport**  
**77FL** 28-19.767N, 81-32.557W  
 75x75, Paved  
**Vickie Tysko**  
 601 E Rollins St  
 Orlando, FL 32803  
 407-303-8264

## PRIVATE HELIPORTS (HOSPITALS)

### Central Florida Regional Hospital Heliport

**2FAB** 28-48.000N, 81-17.000W  
40x40, Paved  
**David Was**  
1401 W Seminole Blvd  
Sanford, FL 32771  
407-302-7360

### Citrus Memorial Hospital Helistop

**FD96** 28-50.042N, 82-20.122W  
50x50, Paved  
**Robert R Samons**  
502 Highlands Blvd  
Inverness, FL 34452  
352-400-5774

### Columbia Putnam Community Hospital Heliport

**30FL** 28-38.610N, 81-41.575W  
60x60, Paved  
**Christine A Heath**  
611 Zeagler Dr  
Palatka, FL 32177  
386-326-8650

### Delray Medical Center Heliport

**48FD** 26-26.117N, 80-07.633W  
40x40, Paved  
**Michael Cronan**  
5352 Linton Blvd  
Delray Beach, FL 33484  
561-495-3222

### Destin Emergency Care Center Heliport

**22FD** 30-23.633N, 86-28.283W  
20x20, Paved  
**Andy L Miller**  
996 Airport Rd  
Destin, FL 32541  
508-754-0195

### Doctors Hospital Heliport

**7FD5** 30-45.678N, 85-40.949W  
50x50, Paved  
**Joann Baker**  
2600 Hospital Dr  
Bonifay, FL 32425  
850-547-8001

### Doctors Memorial Hospital #2 Heliport

**0FA2** 30-07.166N, 83-35.564W  
50x50, Paved  
**Tom Stone**  
333 N Bryon Butler Pkwy  
Perry, FL 32347  
850-584-0800

### Dr P Philips Hospital Heliport

**FD99** 28-25.717N, 81-28.638W  
60x60, Paved  
**Carlos Carrasco**  
52 W Underwood St, MP 42  
Orlando, FL 32806  
321-841-7608

### Flagler Hospital Helistop

**38FL** 29-51.718N, 81-19.007W  
60x60, Paved  
**Jeffrey D Spangler**  
400 Health Park Blvd  
Saint Augustine, FL 32086  
904-825-4418

### Florida Hospital Altamonte Heliport

**01FD** 28-39.983N, 81-22.238W  
100x100, Paved  
**Richard Nettles**  
601 E Rollins St  
Orlando, FL 32803  
407-303-5615

### Florida Hospital Apopka Helistop

**1FA2** 28-40.883N, 81-30.450W  
40x40, Paved  
**Richard Nettles**  
601 E Rollins St  
Orlando, FL 32803  
407-303-5615

### Florida Hospital Fish Memorial Helistop

**3FL2** 28-54.667N, 81-17.133W  
70x70, Paved  
**Melanie Robinson**  
1055 Saxon Blvd  
Orange City, FL 32763  
386-917-5020

### Florida Hospital Flagler Helistop

**61FD** 28-28.067N, 81-11.050W  
50x50, Paved  
**John Newman**  
60 Memorial Medical Pkwy  
Palm Coast, FL 32164  
386-586-4550

### Florida Hospital Heliport

**4FL6** 29-14.467N, 81-06.483W  
40x40, Paved  
**Missy Villarreal**  
301 Memorial Medical Pkwy  
Daytona Beach, FL 32117  
386-231-3085

### Florida Hospital Helistop

28-39.007N, 81-32.480W  
**Richard Nettles**  
601 E Rollins St  
Orlando, FL 32803  
407-303-5615

### Florida Hospital Kissimmee Heliport

**85FD** 28-18.917N, 81-24.354W  
30x30, Paved  
**Richard Nettles**  
601 E Rollins St  
Orlando, FL 32803  
407-303-5615

### Florida Hospital Lake Mary Helistop

**FA95** 28-47.024N, 81-20.924W  
40x40, Paved  
**Richard Nettles**  
601 E Rollins St  
Orlando, FL 32803  
407-303-5615

### Florida Hospital Lake Placid Heliport

**30FA** 27-19.232N, 81-22.229W  
50x50, Paved  
**Allie Crews**  
PO Box 9400  
Sebring, FL 33871-9400  
834-326-3373

### Florida Hospital North Pinellas Heliport

**FA58** 28-07.950N, 82-45.500W  
60x48, Paved  
**Doug Armstrong**  
1395 S Pinellas Av  
Tarpon Springs, FL 34689  
727-942-5061

### Florida Hospital Waterman Helistop

**32FL** 28-49.533N, 81-42.800W  
150x80, Paved  
**Teresa A Reagor-NeSmith**  
1000 Waterman Way  
Tavares, FL 32778  
352-253-3053

### Florida Hospital Winter Garden Helistop

**FA00** 28-31.387N, 81-35.342W  
65x65, Paved  
**Richard Nettles**  
601 E Rollins St  
Orlando, FL 32803  
407-303-5615

### Florida Keys Memorial Hospital Helistop

**7FA0** 24-34.891N, 81-44.527W  
41x41, Paved  
**James Dunscomb**  
5900 College Rd  
Key West, FL 33040  
305-294-5531 ext 3400

### Florida State Hospital Heliport

**31FD** 30-42.378N, 84-50.545W  
40x40, Unpaved  
**Bryan T Croft**  
FSH Operations and Facilities  
PO Box 1000  
Chattahoochee, FL 32324-1000  
850-663-7250

### Fort Walton Beach Medical Center Heliport

**FD45** 30-27.309N, 86-37.960W  
43x50, Unpaved  
**Andy L Miller**  
Fort Walton Beach Medical Center  
1000 Mar Walt Dr  
Fort Walton Beach, FL 32547  
850-863-7540

### Gulf Breeze Hospital Emergency Helistop

**FD47** 30-21.562N, 87-09.532W  
55x55, Paved  
**Cindy Westergard**  
Gulf Breeze Hospital  
1110 Gulf Breeze Pkwy  
Gulf Breeze, FL 32561  
850-934-2367

### Gulf Coast Medical Center Heliport

**3FA4** 26-32.643N, 81-50.928W  
40x40, Paved  
**Rod Allen**  
636 Del Prado Blvd  
Cape Coral, FL 33990  
239-424-3676

## PRIVATE HELIPORTS (HOSPITALS)

**Halifax Hospital Emergency Helistop**  
**99FA** 28-57.503N, 81-15.335W  
 40x40, Paved  
**Joseph R Shell**  
 1750 E International Dr, Ste 3  
 Raleigh, NC 27623  
 919-840-7804

**Halifax Hospital Medical Center Heliport**  
**29FL** 29-12.082N, 81-03.237W  
 89x54, Paved  
 75x75, Paved  
**Chad A Hutchinson**  
 303 N Clyde Morris Blvd  
 Daytona Beach, FL 32114  
 386-425-4287

**HCA New Port Richey Hospital Heliport**  
**FL30** 28-14.147N, 82-43.583W  
 50x50, Paved  
**Devin Sommise**  
 9330 SR 54  
 Trinity, FL 34655  
 727-834-4838 ext 4838

**HCA Oak Hill Hospital Helistop**  
 28-32.420N, 82-32.148W  
 75x75, Paved  
**Stephanie Kindberg**  
 11375 Cortez Blvd  
 Brooksville, FL 34613  
 352-597-3053

**HCA Raulerson Hospital Heliport**  
**26FL** 27-15.936N, 80-49.820W  
 40x40, Paved  
**Robin Arrieta**  
 1796 Hwy 441 N  
 Okeechobee, FL 34972  
 863-763-2151

**Health Central Helistop**  
**76FL** 28-33.033N, 81-31.683W  
 30x30, Paved  
**Martha Walker**  
 10000 W Colonial Dr  
 Ocoee, FL 34761  
 407-296-1770

**Healthpark Of Florida Helistop**  
**3FL9** 26-30.400N, 81-54.633W  
 50x50, Paved  
**Rod Allen**  
 636 Del Prado Blvd  
 Cape Coral, FL 33990  
 239-424-3676

**Heart Of Florida Medical Center Helistop**  
**2FL9** 28-10.784N, 81-38.338W  
 25x25, Paved  
**John Rasmussen**  
 40100 US Hwy 27  
 Davenport, FL 33837  
 863-419-2292

**Hernando Healthcare Brooksville Heliport**  
 28-32.450N, 82-26.300W  
 40x40, Paved  
**Carlos a Gonzales**  
 17240 Cortez Blvd  
 Brooksville FL, FL 34605-0037  
 352-544-6058

**Highlands Regional Medical Center Heliport**  
**9FD3** 27-27.936N, 81-25.938W  
 70x70, Paved  
**Mike Taggart**  
 3600 S Highlands Av  
 Sebring, FL 33870  
 863-381-9220

**Hillsborough County Fire Rescue Heliport**  
**FD01** 27-58.199N, 82-20.735W  
 35x35, Paved  
**Roberto Crespi**  
 9450 E Columbus Dr  
 Tampa, FL 33619  
 813-272-6600

**Hospital Brandon Helistop**  
**5FL3** 27-55.643N, 82-17.547W  
 40x40, Unpaved  
**Richard Walker**  
 119 Oakfield Dr  
 Brandon, FL 33511  
 813-881-5551

**Indian River Memorial Hospital Helistop**  
**3FD7** 27-39.835N, 80-23.770W  
 60x60, Paved  
**Matthew Depino**  
 1000 36th St  
 Vero Beach, FL 32960  
 772-567-4311 ext 1029

**Jackson County Hospital Helistop**  
**28FD** 30-47.217N, 85-14.463W  
 50x50, Paved  
**Kevin D Daniel**  
 4250 Hospital Dr  
 Marianna, FL 32446  
 850-718-2616

**Jackson Memorial Hospital Helistop**  
**25FA** 25-33.971N, 80-21.491W  
 50x50, Paved  
 46x46, Paved  
**Olga D Quintana**  
 1611 NW 12th Av  
 Ryder T123  
 Miami, FL 33136-1096  
 305-585-1140 ext 1

**Jackson South Community Hospital Heliport**  
**FL91** 25-37.797N, 80-20.652W  
 48x48, Unpaved  
**Karen P Baez**  
 Attn: JSCH Administration  
 9333 SW 152nd St  
 Miami, FL 33157  
 786-564-1870

**Jess Pamish Memorial Hospital Helistop**  
**46FL** 28-37.766N, 80-49.320W  
 125x125, Unpaved  
**Deena Ellis**  
 951 N Washington Av  
 Titusville, FL 32796  
 321-268-6751

**JFK Medical Center Heliport**  
**1FD3** 26-35.971N, 80-05.486W  
 50x50, Unpaved  
**Thomas Branham**  
 5301 S Congress Av  
 Atlantis, FL 33462  
 561-548-3785

**Jupiter Medical Center Heliport**  
**60FL** 26-55.404N, 80-05.719W  
 35x35, Paved  
**George Spadafora**  
 1210 S Old Dixie Hwy  
 Jupiter, FL 33458  
 561-263-4431

**Kendall Regional Medical Center Heliport**  
**70FL** 25-43.867N, 80-23.167W  
 46x46, Unpaved  
**Nick Collier**  
 11750 Bird Rd  
 Miami, FL 33175  
 305-302-9637

**Lake City Medical Center Helistop**  
**1FL2** 30-11.065N, 82-41.300W  
 67x67, Paved  
**Charlotte DeVaney**  
 340 NW Commerce Dr  
 Lake City, FL 32055  
 386-719-9300

**Lake Shore Hospital Helistop**  
**86FL** 30-11.532N, 82-37.843W  
 40x40, Paved  
**Rita A Bates**  
 368 NE Franklin St  
 Lake City, FL 32055  
 386-292-8160

**Lakeland Regional Medical Center Heliport**  
**7FD7** 28-03.700N, 81-57.267W  
 50x50, Paved  
**Johnny Elliott**  
 1324 Lakeand Hills Blvd  
 Lakeland, FL 33805  
 863-687-1313

**Lakeside Medical Center Helistop**  
**9FA2** 26-43.423N, 80-40.317W  
 54x54, Paved  
**Earl B Moore**  
 32900 Hooker Hwy  
 Belle Glade, FL 33430  
 561-996-6571 ext 348430

**Lakewood Ranch Medical Center Helistop**  
**7FL9** 27-23.417N, 82-26.500W  
 24x24, Paved  
**Michael Bollom**  
 206 2nd St E  
 Bradenton, FL 2017  
 941-745-7449

## PRIVATE HELIPORTS (HOSPITALS)

**Lawnwood Medical Center Heliport**  
**FD19** 27-25.852N, 80-20.736W  
 35x35, Paved  
**Jazzmine J McKenzie**  
 1700 S 23rd St  
 Fort Pierce, FL 34950  
 772-468-4500

**Lee Memorial Hospital Heliport**  
**FD67** 26-38.504N, 81-52.039W  
 58x58, Paved  
**Rod Allen**  
 636 Del Prado Blvd  
 Cape Coral, FL 33990  
 239-424-3676

**LRMC Emergency Helistop**  
**3FD2** 28-48.499N, 81-52.022W  
 60x60, Paved  
**Ryan King**  
 600 E Dixie Av  
 Leesburg, FL 34748  
 352-895-4401

**Mack Bay Airheart Heliport**  
**3FL7** 30-22.700N, 86-18.333W  
 50x50, Paved  
**Brad Johnson**  
 7800 US Hwy 98 W  
 Miramar Beach, FL 32550  
 850-278-3044

**Manatee Memorial Hospital Helistop**  
**FL45** 27-29.750N, 82-33.250W  
 24x24, Paved  
**Michael C Bollom**  
 206 2nd St  
 Bradenton, FL 34208  
 941-745-7449

**Mariners Hospital Helistop**  
**FD05** 25-00.428N, 80-31.325W  
 40x40, Paved  
**Kimberly D Hysong**  
 91500 Overseas Hwy  
 Tavernier, FL 33070  
 305-434-1615

**Martin Memorial Medical Center Helistop**  
**44FL** 27-12.203N, 80-14.486W  
 30x30, Unpaved  
**Charlie Papa**  
 PO Box 9010  
 Stuart, FL 34995-9010  
 772-221-2005

**Mease Hospital Helistop**  
**FA04** 28-00.866N, 82-46.920W  
 50x50, Paved  
**Danny Harper**  
 601 Main St  
 Dunedin, FL 34698  
 727-734-6772

**Memorial Hospital West Helistop**  
**FA21** 26-00.786N, 80-18.670W  
 50x50, Paved  
**Luis Rodriguez**  
 703 N Flamingo Rd  
 Pembroke Pines, FL 33028  
 954-844-7143

**Memorial Medical Center Of Jacksonville Heliport**  
**FA65** 30-17.502N, 81-36.038W  
 57x57, Paved  
**Steve Hillyard**  
 3625 University Blvd S  
 Jacksonville, FL 32216  
 904-509-1210

**Memorial Regional Hospital Helistop**  
**77FD** 26-01.105N, 80-10.870W  
 60x60, Paved  
**Adam Mayle**  
 3501 Johnson St  
 Hollywood, FL 33021  
 954-265-5533

**Mercy Hospital Heliport**  
**FL25** 25-44.401N, 80-12.738W  
 60x54, Paved  
 60x54, Paved  
**Jairo H Osmá**  
 3663 S Miami Av  
 Miami, FL 33133  
 305-496-8158

**Morton Countryside Hospital Heliport**  
**36FL** 28-02.922N, 82-42.837W  
 67x67, Paved  
**Diane M Hein**  
 303 Pinellas St, Ste 310  
 Clearwater, FL 33756  
 727-462-7152

**Morton Plant Hospital Heliport**  
**06FL** 27-56.953N, 82-48.073W  
 70x70, Unpaved  
**Diane Hein**  
 303 Pinellas St, Ste 310  
 Clearwater, FL 33756  
 727-462-7152

**Mount Sinai Medical Center Helistop**  
**FL93** 25-48.917N, 80-08.550W  
 36x36, Paved  
**Angel Pallin**  
 4300 Alton Rd  
 Miami Beach, FL 33140  
 305-674-2520

**N Broward Medical Center Helistop**  
**28FA** 26-16.705N, 80-07.319W  
 33x33, Paved  
**David L Porter**  
 201 E Sample Rd  
 Deerfield Beach, FL 33064  
 954-786-6778

**Naples Community Hospital Heliport**  
**FD97** 26-09.089N, 81-47.822W  
 48x48, Paved  
**John N Griffith**  
 350 7th St N  
 Naples, FL 34102  
 239-624-2855

**Nemours Children's Hospital Helistop**  
 28-22.608N, 81-16.492W  
 54x54, Paved  
**William Jordan**  
 13535 Nemours Pkwy  
 Orlando, FL 32827  
 407-567-4529

**Nicklaus Childrens Hospital Helistop**  
**FA76** 25-44.450N, 80-17.688W  
 65x65, Paved  
**Christopher K Williams**  
 3100 SW 62nd Av  
 Miami, FL 33155  
 305-666-6511

**North Bay Hospital Heliport**  
**6FA6** 28-15.333N, 82-42.833W  
 50x50, Paved  
**Christopher Cerrato**  
 6600 Madison St  
 New Port Richey, FL 34652  
 727-815-7333

**North Campus South Lake Hospital Helistop**  
**90FA** 28-40.317N, 81-51.050W  
 71x71, Paved  
**John J Scandura**  
 1900 Don Wickham Dr  
 Clermont, FL 34711  
 352-394-4071

**North Collier Hospital Heliport**  
**FA98** 26-16.431N, 81-47.272W  
 40x40, Paved  
**John N Griffith**  
 350 7th St N  
 Naples, FL 34102  
 239-624-2855

**North Florida Regional Medical Center Helistop**  
**FA56** 29-39.690N, 82-24.727W  
 50x50, Unpaved  
**Lisa Ford**  
 6500 W Newberry Rd  
 Gainesville, FL 32614  
 352-333-4160

**North Okaloosa Medical Center Helistop**  
**11FD** 30-44.133N, 86-33.750W  
 50x50, Paved  
**Doug Bickford**  
 151 E Redstone Av  
 Crestview, FL 32539  
 850-689-8160

**Northside Hospital Helistop**  
**72FA** 27-49.502N, 82-42.192W  
 55x55, Paved  
**Frederic Norton**  
 6000 49th St N  
 Saint Petersburg, FL 33709-2114  
 617-521-5487

**Orange Park Medical Center Heliport**  
**20FA** 30-09.883N, 81-44.267W  
 35x35, Paved  
**Richard A Ward**  
 2001 Kingsley Av  
 Orange Park, FL 32073  
 904-622-6069

**Orlando Health Central Horizons West Helistop**  
**FL73** 28-27.483N, 81-37.980W  
 42x42, Paved  
**Todd Duncan**  
 10000 W Colonial Dr  
 Ocoee, FL 34761  
 407-296-1773

## PRIVATE HELIPORTS (HOSPITALS)

### Orlando Regional Medical Center Heliport

**FD28** 28-31.517N, 81-22.621W  
144x74, Paved  
**Taryn Capasso**  
52 W Underwood St, MP 42  
Orlando, FL 32806  
321-841-5477

### ORMC Trauma Center Heliport

**3FD1** 28-10.533N, 82-08.200W  
44x44, Unpaved  
**Michael O'Connor**  
1431 SW 1st Av  
Ocala, FL 34471  
352-401-1387

### Osceola Regional Hospital Helistop

**12FD** 28-17.917N, 81-24.654W  
50x50, Paved  
**Yaro Gutierrez**  
700 W Oak St  
Kissimmee, FL 34741  
407-518-3577

### Oviedo Medical Center Heliport

**FA96** 28-39.483N, 81-13.707W  
40x40, Paved  
**Michael Singletary**  
8300 Red Bug Lake Rd  
Oviedo, FL 32765  
407-890-2077

### Palmetto General Hospital Helistop

**1FA5** 25-53.198N, 80-19.594W  
50x50, Paved  
**Michele Thoman**  
2001 W 68th St  
Hialeah, FL 33016  
305-823-5000

### Palms West Hospital Helistop

**FA19** 26-41.300N, 80-15.100W  
50x50, Paved  
**Bryan Davis**  
13001 Southern Blvd  
Loxahatchee, FL 33470  
561-798-3300 ext 6037

### Physicians Regional Medical Center Heliport

**65FA** 26-12.433N, 81-43.500W  
40x40, Paved  
**Al Harris**  
8101 Pine Ridge Rd  
Naples, FL 34119  
239-304-4721

### Physicians Regional Medical Center-Collier Bouleva

**4FL7** 26-06.118N, 81-41.146W  
40x40, Paved  
**John Cohens**  
8300 Collier Blvd  
Naples, FL 34114  
239-354-6131

### Poinciana Medical Center Heliport

**24FD** 28-08.683N, 81-28.533W  
40x40, Paved  
**Rodney Archebelle**  
325 Cypress Pkwy  
Kissimmee, FL 34758  
407-530-2170

### Regional Medical Center Bayonet Point Helistop

**FL32** 28-21.125N, 82-41.415W  
60x60, Paved  
**Prakash Gosine**  
14000 Fivay Rd  
Hudson, FL 34867  
727-869-5411

### Sacred Heart Hospital Heliport

**9FD1** 30-28.436N, 87-12.748W  
40x40, Paved  
50x50, Paved  
**Michael J Matroni**  
5151 N 9th Av  
Pensacola, FL 32504  
850-416-2369

### Sacred Heart Hospital On The Gulf Heliport

**8FA5** 29-46.703N, 85-17.333W  
50x50, Paved  
**Kevin S McCormick**  
3801 E Hwy 98  
Port Saint Joe, FL 32458  
850-229-5630

### Santa Rosa Medical Center Heliport

**94FD** 30-38.040N, 87-03.990W  
40x40, Paved  
**Jeff Walters**  
6002 Berryhill Rd  
Milton, FL 32570  
850-626-5180

### Sarasota Memorial Hospital Helistop

**FA23** 27-19.050N, 82-31.800W  
48x46, Paved  
40x40, Paved  
**Mike Klosterman**  
Operation of Plant  
1700 STamiami Trl  
Sarasota, FL 34239  
941-917-6024

### Sebastian River Medical Center Heliport

**FA03** 27-50.551N, 80-29.389W  
40x40, Paved  
**Lynn r Musselman**  
13695 US Hwy 1  
Sebastian, FL 32958  
772-589-3186

### Shands CAIR Heliport

**63FL** 28-38.132N, 82-21.037W  
60x60, Paved  
**Mark S Womack**  
1601 SW Shealy Dr  
Gainesville, FL 32610-0335  
352-516-4328

### Shands Helistop

**FA12** 29-38.418N, 82-20.557W  
72x72, Paved  
55x55, Paved  
**Mark S Womack**  
1601 SW Shealy Dr  
Gainesville, FL 32610-0335  
352-516-4328

### Shands Jacksonville Heliport

**FA61** 30-20.972N, 81-39.932W  
75x75, Paved  
**Ernie K Parker**  
655 W 8th St  
Jacksonville, FL 32209  
904-244-2863

### South Campus South Lake Hospital Heliport

**40FA** 28-21.071N, 81-40.401W  
42x42, Paved  
**John J Scandura**  
1900 Don Wickham Dr  
Clermont, FL 34711  
352-394-4071

### South Florida Baptist Hospital Helistop

28-00.510N, 82-08.520W  
45x45, Paved  
**Jim LeHeup**  
301 N Alexander St  
Plant City, FL 33565  
813-757-1243

### South Lake Hospital Helipad

**FA82** 28-33.189N, 81-43.227W  
42x42, Paved  
**John J Scandura**  
1900 Don Wickham Dr  
Clermont, FL 34711  
352-394-4071

### Spring Hill Hospital Helistop

28-26.512N, 82-32.530W  
40x30, Paved  
**Joe Hall**  
10461 Quality Dr  
Spring Hill, FL 34601  
352-688-3022

### St Cloud Regional Medical Center Heliport

**FD52** 28-14.151N, 81-18.121W  
50x50, Paved  
**James Lindbery**  
2906 17th St  
Saint Cloud, FL 34769  
407-498-3323

### St Joseph's - North Heliport

**FA70** 28-07.683N, 82-30.383W  
45x45, Paved  
**Gil Leon**  
3001 W Dr MLK Jr Blvd  
Tampa, FL 33607  
813-554-8213

### St Joseph's Hospital Heliport

**58FA** 27-47.218N, 82-20.743W  
50x50, Paved  
**Gilbert Leon Jr.**  
3001 W Dr Martin Luther King, Jr Blvd  
Tampa, FL 33607  
813-554-8213

### St Lucie Medical Center Heliport

**FL22** 27-17.300N, 80-17.617W  
45x60, Paved  
**Sharon Kent**  
1800 SE Tiffany Av  
Port Saint Lucie, FL 34952  
772-398-3801

## PRIVATE HELIPORTS (HOSPITALS)

### St Luke's Hospital Helistop

**FD58** 30-15.298N, 81-34.982W  
60x60, Paved  
**Edward J Farhat**  
1 Shircliff Way  
Jacksonville, FL 32204  
904-308-8767

### St Marys Hospital Helistop

**64FD** 26-45.400N, 80-03.667W  
45x45, Paved  
**Greg Dalton**  
901 45th St  
West Palm Beach, FL 33407  
772-341-5028

### St Vincent's Medical Center Helistop

**35FL** 30-18.500N, 81-41.437W  
96x87, Paved  
**Edward J Farhat**  
1 Shircliff Way  
Jacksonville, FL 32204  
904-308-8767

### Suwannee Hospital Emergency Heliport

**9FL9** 30-17.498N, 83-00.241W  
30x30, Paved  
**Mike Williamson**  
1100 SW 11th St  
Live Oak, FL 32064  
386-688-1531

### Tallahassee Community Hospital Helipad

**68FL** 30-28.579N, 84-13.527W  
40x40, Paved  
**Franvorice Bradshaw**  
2626 Capital Medical Blvd  
Tallahassee, FL 32308  
850-325-5095

### Tallahassee Memorial Hospital Heliport

**FD18** 30-27.445N, 84-15.661W  
54x54, Paved  
54x54, Paved  
**Philip A Doyle**  
1300 Miccosukee Rd  
Tallahassee, FL 32308  
850-431-5184

### Tampa General Hospital Heliport

**61FL** 27-56.650N, 82-27.867W  
110x90, Paved  
40x40, Paved  
**John Scott**  
Aeromed  
1 Tampa General Cir  
Tampa, FL 33606  
813-844-7758

### TGH Brandon Medical Center Helistop

**04FD** 27-55.762N, 82-20.219W  
40x40, Paved  
**John Scott**  
Aeromed  
1 Tampa General Cir  
Tampa, FL 33606  
813-844-7758

### The Villages Regional Heliport

**FL20** 28-56.983N, 81-57.600W  
50x50, Paved  
**Ryan King**  
600 E Dixie Av  
Leesburg, FL 34748  
352-895-4401

### Tri County Hospital-Williston Helistop

**73FL** 29-22.982N, 82-27.290W  
30x30, Paved  
**Alexis Belanger**  
125 SW 7th St  
Williston, FL 32696  
352-528-2801 ext 607

### Twin Cities Hospital Helistop

**6FL5** 30-32.033N, 86-29.783W  
40x40, Paved  
**Hugo Garza**  
2190 Hwy 85 N  
Niceville, FL 32578  
850-729-9441

### University Hospital And Medical Center Helistop

**56FA** 26-12.724N, 80-15.339W  
40x40, Paved  
**Tom Donahue**  
2200 Park Central Blvd N  
Ste 100  
Pompano Beach, FL 33064  
954-754-2200

### University Of Miami Hospital Helistop

**07FD** 25-47.267N, 80-12.933W  
50x50, Paved  
**Douglas Von Der Crone**  
1400 NW 12th Av  
Miami, FL 33136  
305-689-5575

### Viera Hospital Heliport

**8FA7** 28-13.607N, 80-43.858W  
44x44, Paved  
**Tiffany Bassani**  
1377 General Aviation Dr  
Hangar 18  
Melbourne, FL 32901  
321-751-0431

### Wellington Regional Medical Center Helistop

**FL39** 26-38.254N, 80-12.269W  
44x44, Paved  
**Shannon Mussenden**  
10101 Forest Hill Blvd  
Wellington, FL 33414  
561-798-8500 ext 2171

### Wesley Chapel Medical Center Heliport

**27FL** 28-11.682N, 82-21.028W  
40x40, Paved  
**John E Crouch**  
2600 Bruce B Downs Blvd  
Wesley Chapel, FL 33544  
813-929-5067

### West Boca Medical Center Helistop

**3FD8** 26-21.380N, 80-12.020W  
40x40, Paved  
**Linda Ballou**  
West Boca Medical Center  
21644 SR 7  
Boca Raton, FL 33428  
561-488-8205

### West Florida Healthcare Heliport

**FL24** 30-30.933N, 87-13.133W  
40x40, Paved  
**Frank Holmes**  
8383 N Davis Hwy  
Pensacola, FL 32514  
850-494-4694

### Westside Regional Medical Center Heliport

26-07.433N, 80-15.633W  
40x40, Paved  
**Ashley Vertuno**  
8201 W Broward Blvd  
Plantation, FL 33324  
954-452-2139

### Wuesthoff Hospital Helistop

**8FD4** 28-20.167N, 80-43.820W  
70x70, Paved  
**Sandra Blanton**  
PO Box 565004  
MS# 53  
Rockledge, FL 32956  
321-636-2211 ext 5512

The background image shows a private heliport. In the upper left, there is a large green building with a blue roof. Below the building, a chain-link fence runs across the middle ground. In the foreground, there are palm trees and a grassy area. The sky is blue with some light clouds. The entire image is overlaid with a semi-transparent yellow and white geometric design consisting of several overlapping triangles and polygons.

# **PRIVATE HELIPORTS (SERVICES)**

## PRIVATE HELIPORTS (SERVICES)

### AMCDLZ Heliport

Mosquito Control

**92FA** 29-54.084N, 81-24.813W

54x54, Paved

**Richard Weaver**

120 EOC Dr

Saint Augustine, FL 32092

904-747-1310 ext 333

### Beach Mosquito Control District Heliport

Mosquito Control

**FA34** 30-12.500N, 85-49.517W

50x50, Paved

**James F Clauson**

1016 Cox Grade Rd

Panama City Beach, FL 32407

850-233-5030 ext 102

### Beach Mosquito Control District West Heliport

Government

**OFL6** 30-15.064N, 85-54.094W

36x36, Paved

**James F Clauson**

1016 Cox Grade Rd

Panama City Beach, FL 32407

850-233-5030

### Boca Grande Helistop

Mosquito Control

**5FD6** 26-44.538N, 82-15.522W

50x50, Paved

**Rita Maiss**

15191 Homestead Rd

Lehigh Acres, FL 33971

239-694-2174 ext 2168

### Bokeelia Helistop

Mosquito Control

**5FD8** 26-40.238N, 82-08.156W

50x50, Unpaved

**Rita Maiss**

15191 Homestead Rd

Lehigh Acres, FL 33971

239-694-2174 ext 2168

### Bowman's Beach Helistop

Mosquito Control

**4FD9** 26-27.755N, 82-09.406W

25x25, Unpaved

**Rita Maiss**

15191 Homestead Rd

Lehigh Acres, FL 33971

239-694-2174 ext 2168

### Brighton Helistop

Government

**60FA** 27-04.917N, 81-04.450W

20x20, Paved

**Clint El-Ramey**

35201 Eagles Lndg

Clewiston, FL 33440

863-983-1187

### Captiva Helistop

Mosquito Control

**4FD8** 26-32.505N, 82-11.522W

100x100, Paved

**Rita Maiss**

15191 Homestead Rd

Lehigh Acres, FL 33971

239-694-2174 ext 2168

### Citrus County Mosquito Control Home Base Heliport

Mosquito Control

**07FL** 28-52.617N, 82-29.467W

34x34, Paved

**Rob Chouinard**

968 N Lecanto Hwy

Lecanto, FL 34461

352-527-7478

### Dade County Mosquito Control Heliport

Mosquito Control

**FD00** 25-49.640N, 80-20.549W

50x50, Paved

**Aimee Cabrera**

2525 NW 62nd St

Miami, FL 33147

305-514-8623

### District VI Helistop

Government

**64FL** 25-46.916N, 80-22.653W

20x20, Paved

**C J Cann**

1000 NW 111th Av, Rm 6205B

Miami, FL 33172-5800

305-470-5353

### Dolphin Stadium Heliport

Fire-Rescue-EMS

**0FD2** 25-57.601N, 80-14.220W

47x47, Paved

**Todd Ellzey**

347 Don Shula Dr

Miami Gardens, FL 33056

305-943-6575

### Flagler County Emergency

Operations Centr Heliport

Fire-Rescue-EMS

**5FD4** 29-28.268N, 81-14.658W

55x55, Paved

**Dana H Morris**

Flight Operations

1769 E Moody Blvd #3

Bunnell, FL 32110

386-437-8251

### Harbor Branch Ocean Institute Heliport

Government

27-32.033N, 80-21.250W

38x38, Unpaved

**Stewart B Moreaux**

5600 N US 1

Fort Pierce, FL 34946

772-242-2426

### Hendry County Fire-EMS Helistop

Fire-Rescue-EMS

**1FL9** 26-44.783N, 81-25.717W

50x50, Paved

**Adrian T Damms**

PO Box 2340

LaBelle, FL 33975

863-674-5412

### Hollywood Helipad

Government

**FL56** 26-02.730N, 80-12.950W

25x25, Paved

**Clint El-Ramey**

35201 Eagles Lndg

Clewiston, FL 33440

863-983-1187

### Immokalee Helipad

Government

**0FA6** 26-23.900N, 81-24.867W

45x45, Paved

**Clint El-Ramey**

35201 Eagles Lndg

Clewiston, FL 33440

863-983-1187

### Intra Coastal Police Sub-Station Helistop

Law Enforcement

**FL87** 25-55.207N, 80-09.301W

30x30, Paved

**Andrew Cohen**

4285 NW 145 St

Miami, FL 33054

059-600-0000

### IRCSO Aviation Facility

Law Enforcement

**FA97** 27-39.967N, 80-25.500W

40x40, Paved

**Laura Turner**

4055 41st Av

Vero Beach, FL 32960

772-978-6207

### Kendall District Station Heliport

Law Enforcement

**2FA0** 25-41.769N, 80-22.866W

40x30, Paved

**Andrew Cohen**

4285 NW 145 St

Miami, FL 33054

059-600-0000

### Mosquito Control Division Heliport

Mosquito Control

**FA41** 30-26.635N, 81-36.670W

30x30, Paved

**Kenneth W Pearson**

1321 Eastport Rd

Jacksonville, FL 32218

904-206-0580

### Motorsports Complex EMS Heliport

Fire-Rescue-EMS

**FD34** 25-27.217N, 80-24.683W

28x28, Paved

**Albert A Garcia**

1 Ralph Sanchez Speedway Blvd

Homestead, FL 33035

305-230-5374

### North Port Fire Rescue Station 81 Heliport

Fire-Rescue-EMS

**49FA** 27-04.463N, 82-12.502W

40x40, Paved

**Amy Turner**

4980 City Center Blvd

North Port, FL 34286

941-240-8156

## PRIVATE HELIPORTS (SERVICES)

### North Port Fire Rescue Station 84

#### Heliport

Fire-Rescue-EMS

**4FL4** 27-03.979N, 82-09.758W

40x40, Paved

**Amy Turner**

4980 City Center Blvd

North Port, FL 34286

941-240-8156

### Old Town EMS Helistop

Fire-Rescue-EMS

**0FL3** 29-36.197N, 82-58.812W

60x60, Paved

**Chuck Elton**

17600 SE Hwy 19

Cross City, FL 32628

352-498-1240 ext 227

### Orange County Convention Center Heliport

Government

**FA91** 28-25.867N, 81-27.400W

82x82, Paved

**Sean Hallett**

PO Box 691509

Orlando, FL 32869

407-685-7314

### Osceola County Sheriff's Office Heliport

Law Enforcement

**19FD** 28-16.503N, 81-20.183W

19x19, Paved

**Kris Brewer**

2601 E Irla Bronson Memorial Hwy

Kissimmee, FL 34744

321-897-4453

### Palm Beach State College Heliport

Fire-Rescue-EMS

**42FD** 26-37.000N, 80-05.417W

40x40, Paved

**John T Wasukanis**

4200 Congress Av

Lake Worth, FL 33461

561-868-3480

### Pasco County Mosquito Control Heliport

Mosquito Control

**9FL4** 28-11.604N, 82-37.224W

28x28, Paved

**Wayne Daniels**

2308 Marathon Rd

Odessa, FL 33556

727-376-4568 ext 222

### Pasco Sheriff's Hanger Heliport

Law Enforcement

28-18.500N, 82-29.200W

35x40, Paved

**John Perez**

20101 Central Blvd

Land O' Lakes, FL 34637

727-277-7058

### Pennington Heliport

Law Enforcement

**FL71** 30-22.867N, 86-10.833W

91x95, Paved

**William E Curtis**

133 Sheriff Dr

Santa Rosa Beach, FL 32459

850-892-8186

### Perdido Key Fire Station Heliport

Fire-Rescue-EMS

**46FA** 30-17.500N, 87-28.167W

21x21, Paved

**Robert E Dye**

100 E Blount St

Pensacola, FL 32501

850-554-2768

### Pine Island Helistop

Mosquito Control

**4FD6** 26-36.383N, 82-06.667W

100x100, Paved

**Rita Maiss**

15191 Homestead Rd

Lehigh Acres, FL 33971

239-694-2174 ext 2168

### Pine Ridge Helistop

Mosquito Control

**7FD1** 26-29.421N, 81-56.005W

100x100, Paved

**Rita Maiss**

15191 Homestead Rd

Lehigh Acres, FL 33971

239-694-2174 ext 2168

### Pinellas County Sheriff's Helistop

Law Enforcement

**FA06** 27-53.602N, 82-47.286W

35x35, Paved

**Bryan G Smith**

10750 Ulmerton Rd

Largo, FL 33778

727-464-8101

### Sarasota Mosquito Control Helistop

Mosquito Control

**FA33** 27-15.150N, 82-28.267W

30x30, Paved

**Wade M Brennan**

5531 Pinkney Av

Sarasota, FL 34233

941-650-2662

### Sheriff's North Multi District Helistop

Law Enforcement

**1FL6** 29-16.433N, 82-09.017W

40x40, Paved

**Don Standridge**

700 NVV 30th Av

Ocala, FL 34475

352-369-6833

### Sheriff's Operations Center Helistop

Law Enforcement

**3FL3** 29-11.583N, 82-10.500W

30x30, Paved

**Don Standridge**

700 NVV 30th Av

Ocala, FL 34475

352-369-6833

### Sheriff's South Multi District Helistop

Law Enforcement

**FL68** 29-06.350N, 82-05.467W

40x40, Paved

**Don Standridge**

700 NVV 30th Av

Ocala, FL 34475

352-369-6833

### South Dade Community Health Center Helistop

Fire-Rescue-EMS

**FA47** 25-33.971N, 80-21.491W

48x48, Paved

**Brodes H Hartley Jr**

10300 SW 216th St

Miami, FL 33190

305-252-4853

### St James Helistop

Mosquito Control

**5FD9** 26-30.647N, 82-05.098W

54x54, Paved

**Rita Maiss**

15191 Homestead Rd

Lehigh Acres, FL 33971

239-694-2174 ext 2168

### St Vincent's Medical Center-Clay County Heliport

Fire-Rescue-EMS

**5VG5** 30-06.458N, 81-49.975W

50x50, Paved

**Edward Farhat**

1 Shircliff Way

Jacksonville, FL 32204

904-308-8767

### Villages Helistop

Law Enforcement

**19FL** 28-58.833N, 81-59.433W

30x30, Paved

**Janet Tutt**

984 Old Mill Run

The Villages, FL 32162

352-753-1393

### Williams Road Helistop

Mosquito Control

**06FD** 26-25.055N, 81-49.455W

100x100, Unpaved

**Rita Maiss**

15191 Homestead Rd

Lehigh Acres, FL 33971

239-694-2174 ext 2168

### Winkler Helistop

Mosquito Control

26-28.867N, 81-53.683W

50x50, Paved

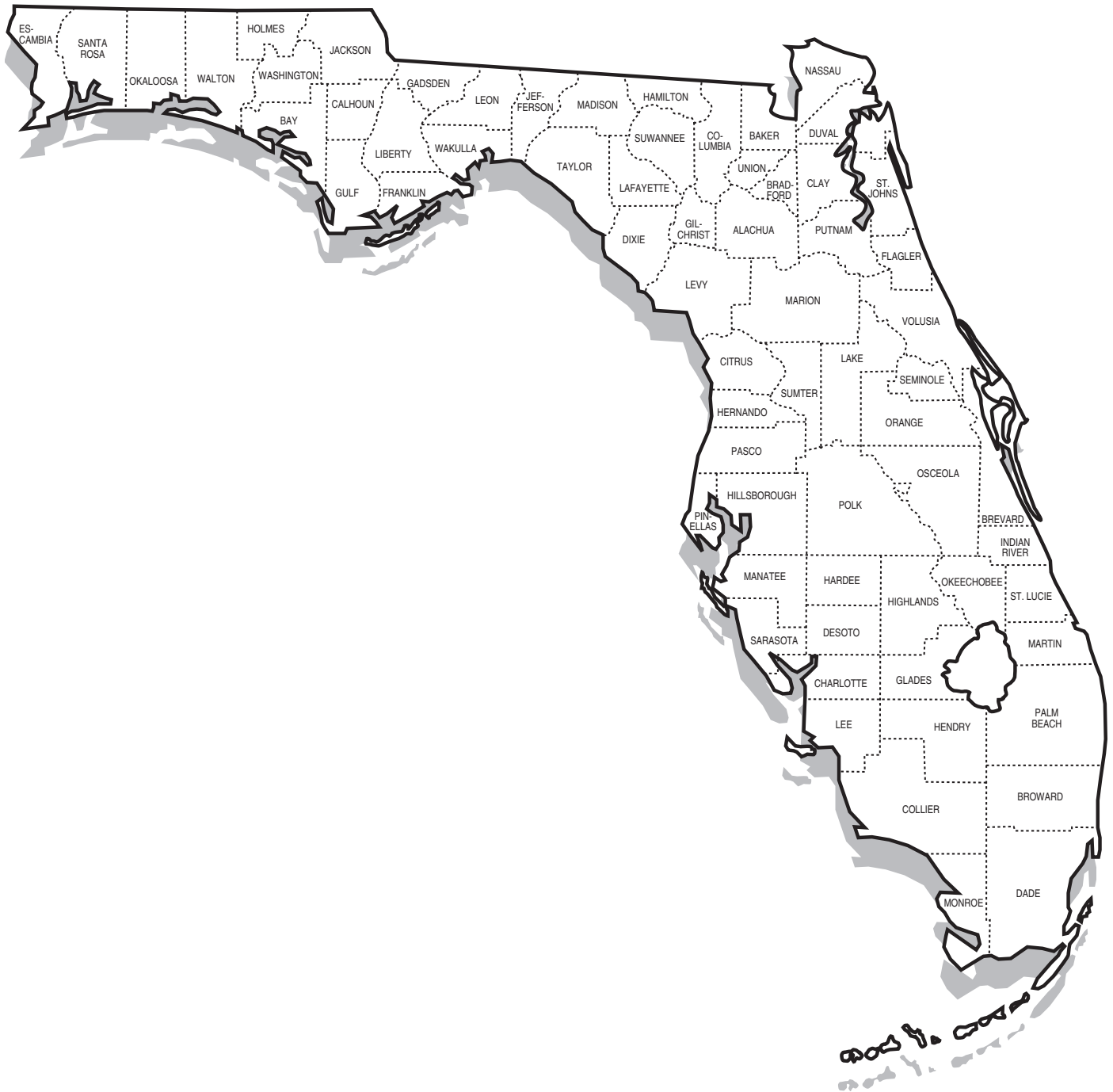
**Rita Maiss**

15191 Homestead Rd

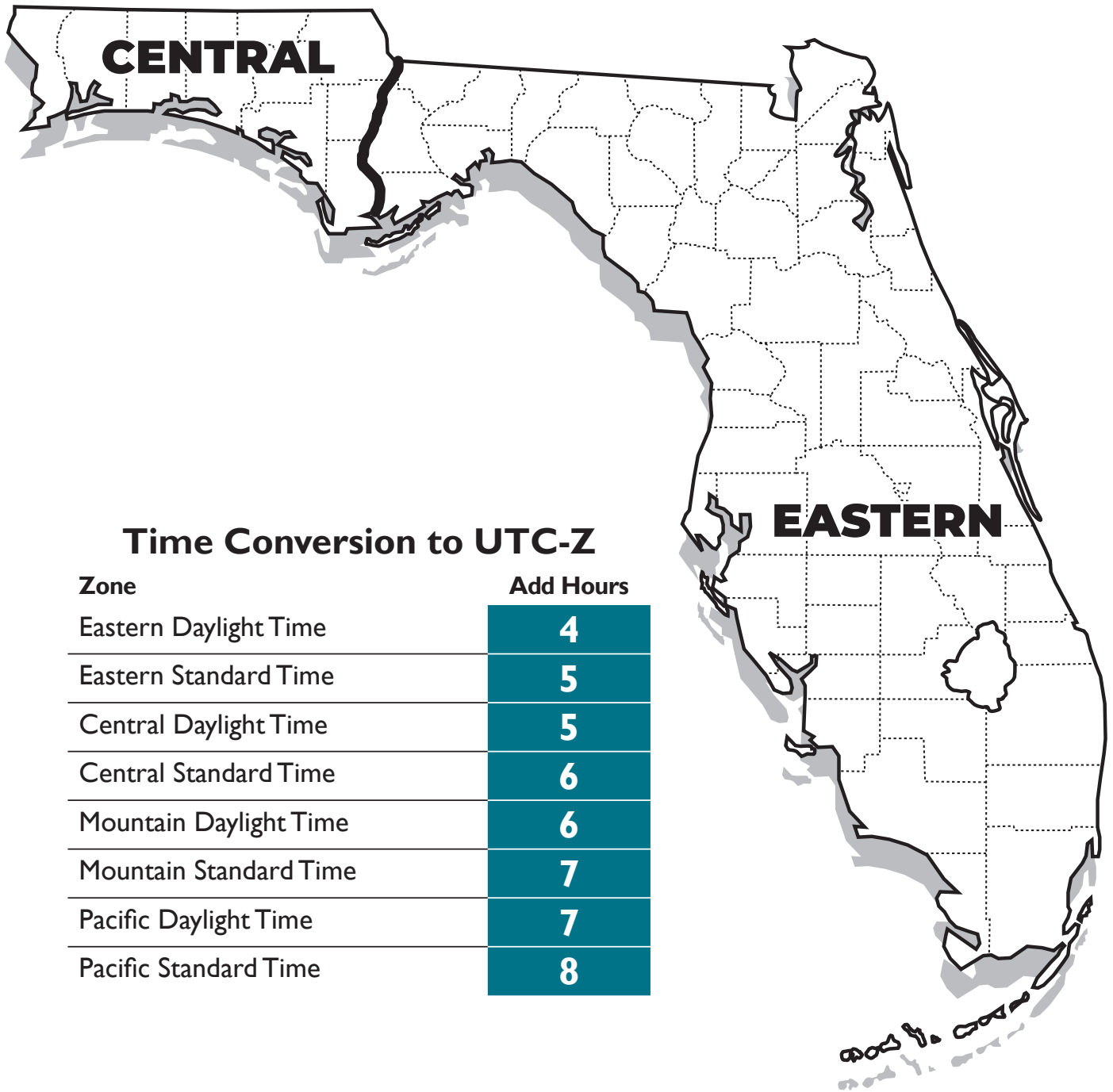
Lehigh Acres, FL 33971

239-694-2174 ext 2168

# MAP OF FLORIDA COUNTIES



## FLORIDA TIME ZONES

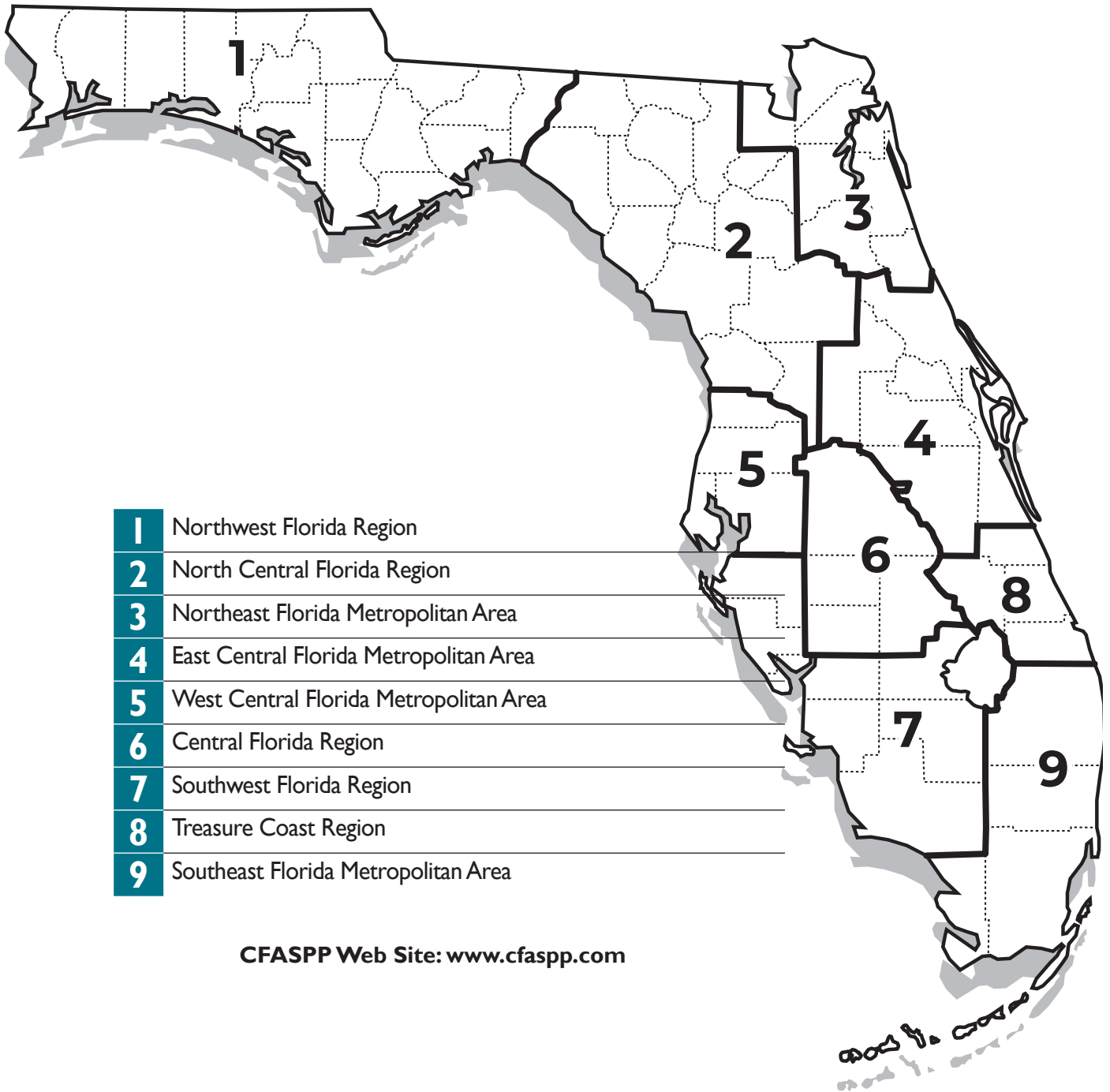


### Time Conversion to UTC-Z

Zone	Add Hours
Eastern Daylight Time	4
Eastern Standard Time	5
Central Daylight Time	5
Central Standard Time	6
Mountain Daylight Time	6
Mountain Standard Time	7
Pacific Daylight Time	7
Pacific Standard Time	8

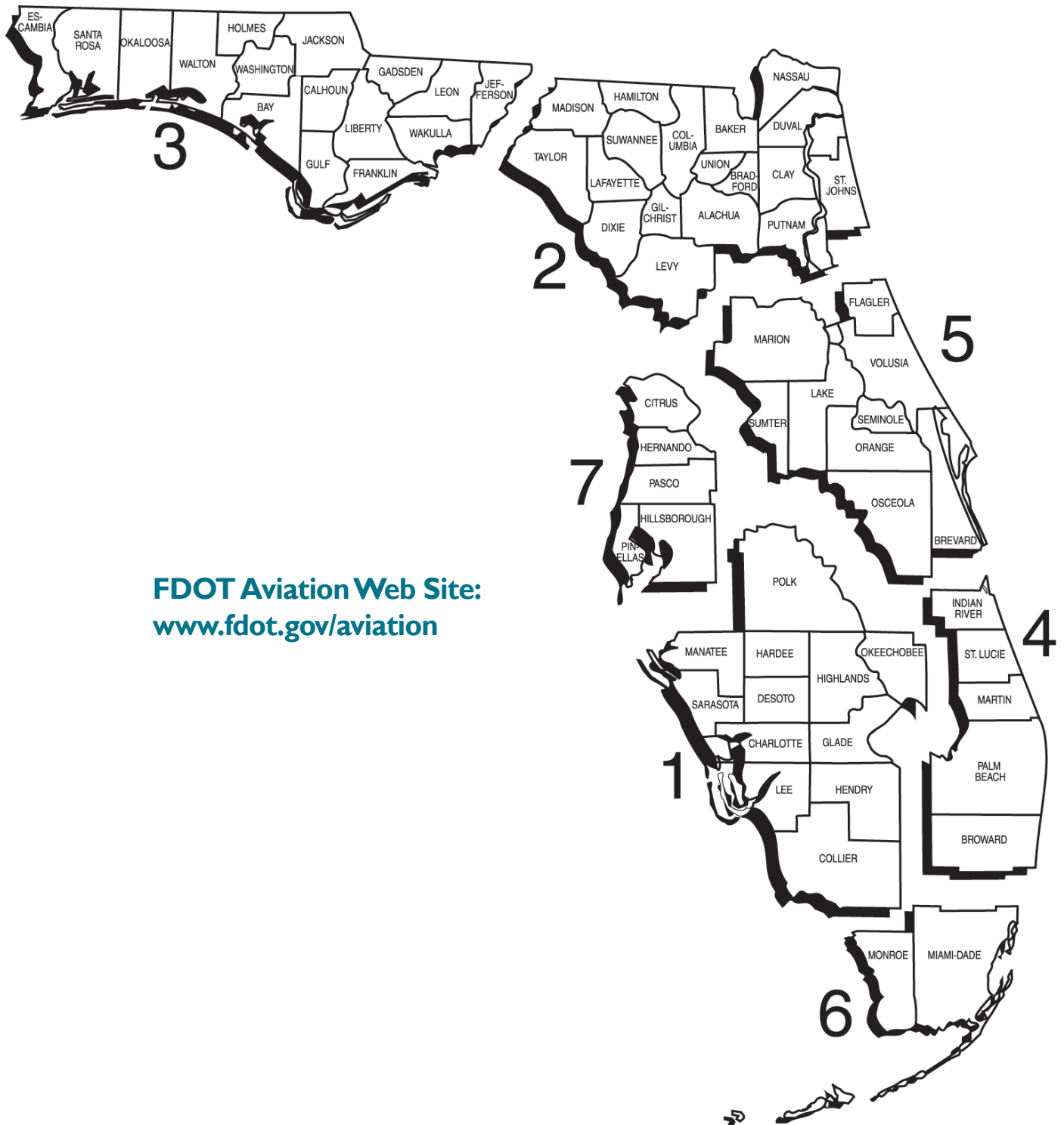
# CFASPP STEERING COMMITTEE

## Continuing Florida Aviation System Planning Process



**CFASPP Web Site:** [www.cfaspp.com](http://www.cfaspp.com)

## FDOT DISTRICT MAP



**FDOT Aviation Web Site:**  
[www.fdot.gov/aviation](http://www.fdot.gov/aviation)

## FDOT AVIATION REPRESENTATIVES

### **DISTRICT 1, Bartow**

**Secretary:** L.K. Nandam

**Manager:** Paul Simmons

**Aviation:**

Wendy Sands: 863-519-2520

Kristi Smith: 863- 519-2265

### **DISTRICT 2**

**Secretary:** Greg Evans

**Manager:** Doreen Joyner-Howard

**Aviation:**

Kyle Coffman: 904-360-5686

Donna Whitney: 386-961-7377

### **DISTRICT 3, Chipley**

**Secretary:** Phillip Gainer

**Manager:** Scott Walters

**Aviation:**

Quinton Williams: 850-330-1545

Vanessa Strickland: 850-330-1534

### **DISTRICT 4, Fort Lauderdale**

**Secretary:** Gerry O'Reilly

**Manager:** Amie Goddeau

**Aviation:**

Lauren Rand: 954-777-4490

Laurie McDermott: 954-777-4497

### **DISTRICT 5, Orlando**

**Secretary:** Mike Shannon

**Manager:** Allison McCuddy

**Aviation:**

Vacant

### **DISTRICT 6, Miami**

**Secretary:** Jim Wolfe

**Manager:** Dionne G. Richardson

**Aviation:**

Vacant

### **DISTRICT 7**

**Tampa Secretary:** David Gwynn

**Manager:** George Boyle

**Aviation:**

Raymond Clark: 813- 975-6235

Michael Brown: 813-975-6643

### **CENTRAL OFFICE**

**Tallahassee** 850-414-4500

**State Aviation Manager:** Aaron Smith

**Administrator, Development:**

Andy Keith

**Airport Planning Manager**

Nick Harwell: 850-414-4510

**Aviation System Manager**

Mike McClure: 850-414-4506

**Airport Engineering Manager**

Abdul Hatim: 850-414-4504

**Administrator, Operations:**

David Roberts

**Airport Inspection & Safety Manager**

David Smith: 850-414-4515

**Aviation Communications Manager**

Michael McDougall: 850-414-4512

**Private Airport & Finance Manager**

Alice Lammert: 850-414-4503

**Airspace & Land Use Manager**

Greg Jones: 850-414-4502

## FAA FLIGHT STANDARDS DISTRICT OFFICES (FSDO)

These Federal Aviation Administration offices serve the aviation industry and the general public on matters relating to certification and operation of general aviation aircraft. Address letters to: Manager, Flight Standards District Office, Federal Aviation

### **FSDO - 09**

1500 Urban Center Drive  
Suite 250  
Vestavia Hills, AL 35242  
205- 876-1300

### **FSDO - 19**

2895 S.W. 145th Ave  
Suite 120  
Miramar, FL 33027  
954-641-6000

### **FSDO - 15**

8427 Southpark Circle  
Suite 500,  
Orlando, FL 32819  
407-487-7000

### **FSDO - 35**

5601 Mariner Street  
Suite 310  
Tampa, FL 33609-3416  
813-287-4900

---

## Flight Service Stations (FSS)

### **AFSS**

St. Petersburg

PIE

727-539-7491  
1-800-WX-BRIEF

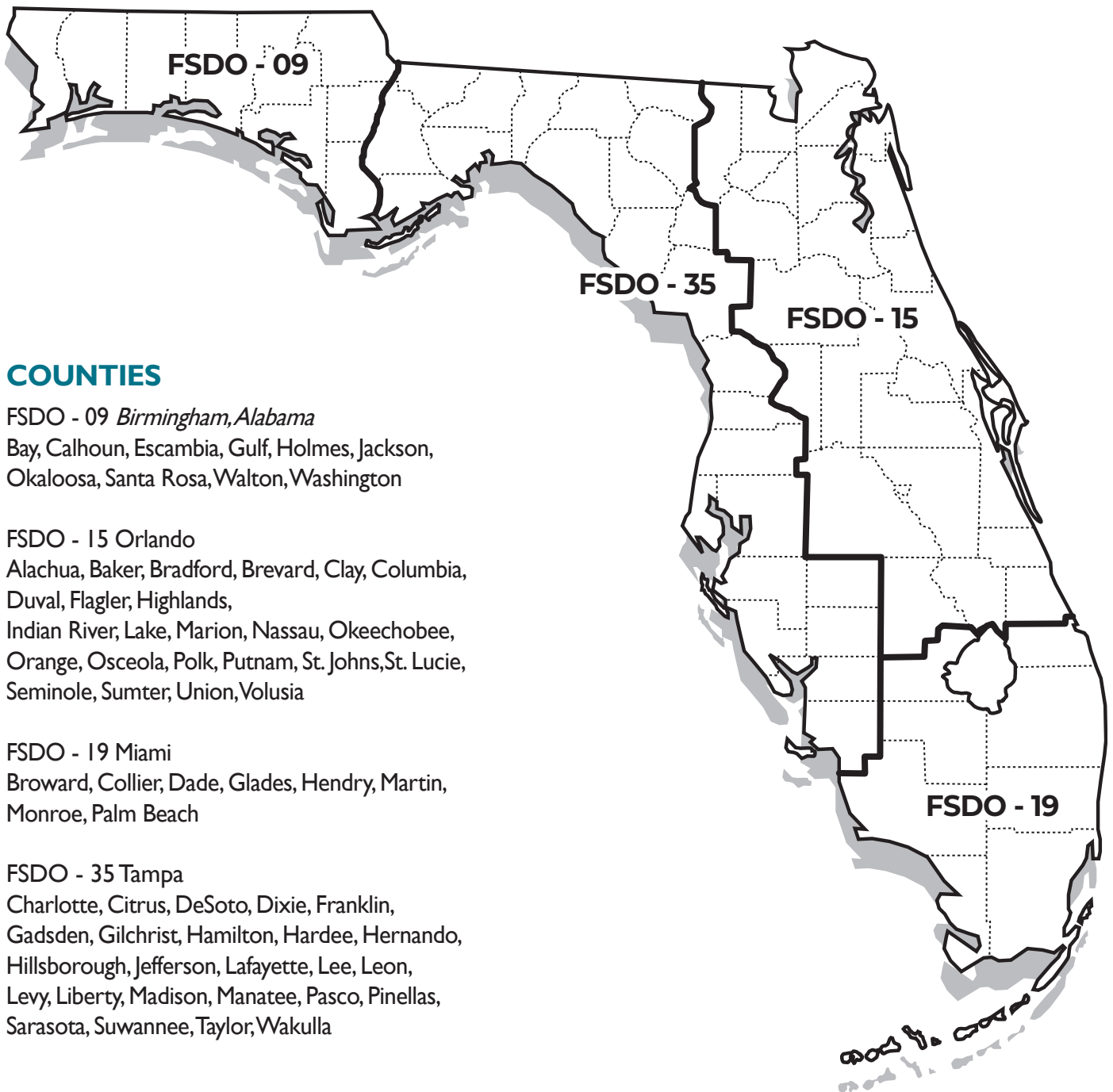
### **International AFSS**

Miami

MIA

305-233-2600  
1-800-WX-BRIEF

## FAA FLIGHT STANDARDS DISTRICT OFFICES (FSDO)



### COUNTIES

FSDO - 09 *Birmingham, Alabama*

Bay, Calhoun, Escambia, Gulf, Holmes, Jackson, Okaloosa, Santa Rosa, Walton, Washington

FSDO - 15 Orlando

Alachua, Baker, Bradford, Brevard, Clay, Columbia, Duval, Flagler, Highlands, Indian River, Lake, Marion, Nassau, Okeechobee, Orange, Osceola, Polk, Putnam, St. Johns, St. Lucie, Seminole, Sumter, Union, Volusia

FSDO - 19 Miami

Broward, Collier, Dade, Glades, Hendry, Martin, Monroe, Palm Beach

FSDO - 35 Tampa

Charlotte, Citrus, DeSoto, Dixie, Franklin, Gadsden, Gilchrist, Hamilton, Hardee, Hernando, Hillsborough, Jefferson, Lafayette, Lee, Leon, Levy, Liberty, Madison, Manatee, Pasco, Pinellas, Sarasota, Suwannee, Taylor, Wakulla

# INDEX

## Public Airports by City

			<b>Cross City</b>	
<b>Apalachicola</b>			Cross City Airport	19
Apalachicola Regional - Cleve Randolph Field	1		<b>Crystal River</b>	
St George Island Airport	2		Crystal River - Captain Tom Davis Field	20
<b>Apopka</b>			<b>Daytona Beach</b>	
Orlando Apopka Airport	3		Daytona Beach International Airport	21
<b>Arcadia</b>			<b>DeFuniak Springs</b>	
Arcadia Municipal Airport	4		Defuniak Springs Airport	22
<b>Archer</b>			<b>DeLand</b>	
Flying Ten Airport	5		Bob Lee Flight Strip	23
<b>Avon Park</b>			DeLand Municipal – Sydney H Taylor Field	24
Avon Park Executive Airport	6		<b>Destin</b>	
<b>Bartow</b>			Destin Executive Airport	25
Bartow Municipal Airport	7		<b>Dunnellon</b>	
<b>Belle Glade</b>			Marion County Airport	26
Belle Glade State Municipal Airport	8		<b>Englewood</b>	
<b>Blountstown</b>			Buchan Airport	27
Calhoun County Airport	9		<b>Eustis</b>	
<b>Boca Raton</b>			Mid Florida at Eustis Airport	28
Boca Raton Airport	10		<b>Everglades</b>	
<b>Bonifay</b>			Everglades Airpark	29
Tri-County Airport	11		<b>Fernandina Beach</b>	
<b>Brooksville</b>			Fernandina Beach Municipal Airport	30
Brooksville - Tampa Bay Regional Airport	12		<b>Fort Lauderdale</b>	
Pilot Country Airport	13		Downtown Fort Lauderdale Heliport	31
<b>Carrabelle</b>			Fort Lauderdale Executive Airport	32
Carrabelle - Thompson Airport	14		Fort Lauderdale/Hollywood International Airport	33
<b>Cedar Key</b>			<b>Fort Myers</b>	
George T Lewis Airport	15		Page Field	34
<b>Clearwater</b>			Southwest Florida International Airport	35
Clearwater Air Park	16		<b>Fort Pierce</b>	
<b>Clewiston</b>			Treasure Coast International Airport	36
Airglades Airport	17		<b>Gainesville</b>	
<b>Crestview</b>				
Bob Sikes Airport	18			

## INDEX

### Public Airports by City

Gainesville Regional Airport	37	South Lakeland Airport	57
<b>High Springs</b>		<b>Leesburg</b>	
Oak Tree Landing Airport	38	Leesburg International Airport	58
<b>Hilliard</b>		<b>Live Oak</b>	
Hilliard Airpark	39	Suwannee County Airport	59
<b>Hollywood</b>		<b>Marathon</b>	
North Perry Airport	41	The Florida Keys Marathon International Airport	60
<b>Holly Hill</b>		<b>Marco Island</b>	
Halifax River Sea Plane Base	40	Marco Island Executive Airport	61
<b>Homestead</b>		<b>Marianna</b>	
Miami Homestead General Aviation Airport	42	Marianna Municipal Airport	62
<b>Immokalee</b>		<b>Melbourne</b>	
Immokalee Regional Airport	43	Melbourne International Airport	63
<b>Indiantown</b>		<b>Merritt Island</b>	
Indiantown Airport	44	Merritt Island Airport	64
<b>Inverness</b>		<b>Miami</b>	
Inverness Airport	45	Dade-Collier Training and Transition Airport	65
<b>Jacksonville</b>		Miami Executive Airport	66
Cecil Airport	46	Miami International Airport	67
Herlong Recreational Airport	47	Miami Seaplane Base	68
Jacksonville Executive At Craig Airport	48	Miami-Opa Locka Executive Airport	69
Jacksonville International Airport	49	<b>Milton</b>	
<b>Key West</b>		Peter Prince Field	70
Key West International Airport	50	<b>Naples</b>	
<b>Keystone Heights</b>		Naples Municipal Airport	71
Keystone Airpark	51	<b>Navarre</b>	
<b>La Belle</b>		Fort Walton Beach Airport	72
La Belle Municipal Airport	52	<b>New Smyrna</b>	
<b>Lake City</b>		Massey Ranch Airpark	73
Lake City Gateway Airport	53	New Smyrna Beach Municipal Airport	74
<b>Lake Wales</b>		<b>Ocala</b>	
Chalet Suzanne Air Strip	54	Ocala International-Jim Taylor Field	75
Lake Wales Municipal Airport	55	<b>Okeechobee</b>	
<b>Lakeland</b>		Okeechobee County Airport	76
Lakeland Linder International Airport	56		

## INDEX

### Public Airports by City

<b>Orlando</b>		Shell Creek Airpark	96
Executive Airport	77	<b>Quincy</b>	
Kissimmee Gateway Airport	78	Quincy Municipal Airport	97
Orlando International Airport	79	<b>River Ranch</b>	
Orlando Sanford International Airport	80	River Ranch Resort Airport	98
<b>Ormond Beach</b>		<b>Sarasota</b>	
Ormond Beach Municipal Airport	81	Sarasota / Bradenton International Airport	102
<b>Pahokee</b>		<b>Sebastian</b>	
Palm Beach County Glades Airport	82	Sebastian Municipal Airport	103
<b>Palatka</b>		<b>Sebring</b>	
Palatka Municipal-Lt Kay Larkin Field	83	Sebring Regional Airport	104
<b>Palm Coast</b>		<b>Saint Augustine</b>	
Flagler Executive Airport	84	Northeast Florida Regional Airport	99
<b>Palmetto</b>		<b>Saint Petersburg</b>	
Airport Manatee	85	Albert Whitted Airport	100
<b>Panacea</b>		St Pete-Clearwater International Airport	101
Wakulla County Airport	86	<b>Stuart</b>	
<b>Panama City</b>		Witham Field	105
Northwest Florida Beaches International Airport	87	<b>Tallahassee</b>	
<b>Pensacola</b>		Tallahassee Commercial Airport	107
Ferguson Airport	88	Tallahassee International Airport	106
Pensacola International Airport	89	<b>Tampa</b>	
<b>Perry</b>		Peter O Knight Airport	108
Perry-Foley Airport	90	Tampa Executive Airport	109
<b>Pierson</b>		Tampa International Airport	110
Pierson Municipal Airport	91	Tampa North Aero Park	111
<b>Plant City</b>		<b>Tavares</b>	
Plant City Airport	92	Tavares Seaplane Base	112
<b>Pompano Beach</b>		<b>Titusville</b>	
Pompano Beach Airpark	93	Arthur Dunn Air Park	113
<b>Port Saint Joe</b>		Space Coast Regional Airport	114
Costin Airport	94	<b>Umatilla</b>	
<b>Punta Gorda</b>		Umatilla Municipal Airport	115
Punta Gorda Airport	95	<b>Valkaria</b>	
		Valkaria Airport	116

## INDEX

### Public Airports by City

<b>Valparaiso</b>		Palm Beach International Airport	124
Destin - Fort Walton Beach Airport / Eglin Air Force Base	117	<b>Williston</b>	
<b>Venice</b>		Williston Municipal Airport	125
Venice Municipal Airport	118	<b>Winter Haven</b>	
<b>Vero Beach</b>		Jack Browns Seaplane Base	126
New Hibiscus Airpark	119	Winter Haven Regional Airport	127
Vero Beach Regional Airport	120	<b>Zellwood</b>	
<b>Wauchula</b>		Bob White Field	128
Wauchula Municipal Airport	121	<b>Zephyrhills</b>	
<b>West Palm Beach</b>		Zephyrhills Municipal Airport	129
North Palm Beach County General Aviation Airport	122		
Palm Beach County Park Airport	123		

# INDEX

## Public Airports by County

		Lake City Gateway Airport	53
<b>Alachua</b>		<b>DeSoto</b>	
Flying Ten Airport	5	Arcadia Municipal Airport	4
Gainesville Regional Airport	37	<b>Dixie</b>	
Oak Tree Landing Airport	38	Cross City Airport	19
<b>Bay</b>		<b>Duval</b>	
Northwest Florida Beaches International Airport	87	Cecil Airport	46
<b>Brevard</b>		Herlong Recreational Airport	47
Arthur Dunn Air Park	113	Jacksonville Executive At Craig Airport	48
Melbourne International Airport	63	Jacksonville International Airport	49
Merritt Island Airport	64	<b>Escambia</b>	
Space Coast Regional Airport	114	Ferguson Airport	88
Valkaria Airport	116	Pensacola International Airport	89
<b>Broward</b>		<b>Flagler</b>	
Downtown Fort Lauderdale Heliport	31	Flagler Executive Airport	84
Fort Lauderdale Executive Airport	32	<b>Franklin</b>	
Fort Lauderdale/Hollywood International Airport	33	Apalachicola Regional - Cleve Randolph Field	1
North Perry Airport	41	Carrabelle - Thompson Airport	14
Pompano Beach Airpark	93	St George Island Airport	2
<b>Calhoun</b>		<b>Gadsden</b>	
Calhoun County Airport	9	Quincy Municipal Airport	97
<b>Charlotte</b>		<b>Gulf</b>	
Punta Gorda Airport	95	Costin Airport	94
Shell Creek Airpark	96	<b>Hardee</b>	
<b>Citrus</b>		Wauchula Municipal Airport	121
Crystal River - Captain Tom Davis Field	20	<b>Hendry</b>	
Inverness Airport	45	Airglades Airport	17
<b>Clay</b>		La Belle Municipal Airport	52
Keystone Airpark	51	<b>Hernando</b>	
<b>Collier</b>		Brooksville - Tampa Bay Regional Airport	12
Everglades Airpark	29	<b>Highlands</b>	
Immokalee Regional Airport	43	Avon Park Executive Airport	6
Marco Island Executive Airport	61	Sebring Regional Airport	104
Naples Municipal Airport	71	<b>Hillsborough</b>	
<b>Columbia</b>		Peter O Knight Airport	108
		Plant City Airport	92

## INDEX

### Public Airports by County

Tampa Executive Airport	109	Miami-Homestead General Aviation Airport	42
Tampa International Airport	110	Miami Executive Airport	66
<b>Holmes</b>		Miami International Airport	67
Tri-County Airport	11	Miami Seaplane Base	68
<b>Indian River</b>		Miami-Opa Locka Executive Airport	69
New Hibiscus Airpark	119	<b>Monroe</b>	
Sebastian Municipal Airport	103	Key West International Airport	50
Vero Beach Regional Airport	120	The Florida Keys Marathon International Airport	60
<b>Jackson</b>		<b>Nassau</b>	
Marianna Municipal Airport	62	Fernandina Beach Municipal Airport	30
<b>Lake</b>		Hilliard Airpark	39
Leesburg International Airport	58	<b>Okaloosa</b>	
Mid Florida at Eustis Airport	28	Bob Sikes Airport	18
Tavares Seaplane Base	112	Destin Executive Airport	25
Umatilla Municipal Airport	115	Destin - Fort Walton Beach Airport / Eglin Air Force Base	117
<b>Lee</b>		<b>Okeechobee</b>	
Page Field	34	Okeechobee County Airport	76
Southwest Florida International Airport	35	<b>Orange</b>	
<b>Leon</b>		Bob White Field	128
Tallahassee Commercial Airport	107	Executive Airport	77
Tallahassee International Airport	106	Orlando Apopka Airport	3
<b>Levy</b>		Orlando International Airport	79
George T Lewis Airport	15	<b>Osceola</b>	
Williston Municipal Airport	125	Kissimmee Gateway Airport	78
<b>Manatee</b>		<b>Palm Beach</b>	
Airport Manatee	85	Belle Glade State Municipal Airport	8
<b>Marion</b>		Boca Raton Airport	10
Marion County Airport	26	North Palm Beach County General Aviation Airport	122
Ocala International-Jim Taylor Field	75	Palm Beach County Glades Airport	82
<b>Martin</b>		Palm Beach County Park Airport	123
Indiantown Airport	44	Palm Beach International Airport	124
Witham Field	105	<b>Pasco</b>	
<b>Miami-Dade</b>		Pilot Country Airport	13
Dade-Collier Training and Transition Airport	65		

## INDEX

### Public Airports by County

Tampa North Aero Park	112	<b>Sarasota</b>	
Zephyrhills Municipal Airport	129	Buchan Airport	27
<b>Pinellas</b>		Sarasota / Bradenton International Airport	102
Albert Whitted Airport	100	Venice Municipal Airport	118
Clearwater Air Park	16	<b>Seminole</b>	
St Pete-Clearwater International Airport	101	Orlando Sanford International Airport	80
<b>Polk</b>		<b>Suwannee</b>	
Bartow Municipal Airport	7	Suwannee County Airport	59
Chalet Suzanne Air Strip	54	<b>Taylor</b>	
Jack Browns Seaplane Base	126	Perry-Foley Airport	90
Lake Wales Municipal Airport	55	<b>Volusia</b>	
Lakeland Linder International Airport	56	Bob Lee Flight Strip	23
River Ranch Resort Airport	98	Daytona Beach International Airport	21
South Lakeland Airport	57	DeLand Municipal - Sidney H Taylor Field	24
Winter Haven Regional Airport	127	Halifax River Sea Plane Base	40
<b>Putnam</b>		Massey Ranch Airpark	73
Palatka Municipal-Lt Kay Larkin Field	83	New Smyrna Beach Municipal Airport	74
<b>Saint Johns</b>		Ormond Beach Municipal Airport	81
Northeast Florida Regional Airport	99	Pierson Municipal Airport	91
<b>Saint Lucie</b>		<b>Wakulla</b>	
Treasure Coast International Airport	36	Wakulla County Airport	86
<b>Santa Rosa</b>		<b>Walton</b>	
Fort Walton Beach Airport	72	Defuniak Springs Airport	22
Peter Prince Field	70		

## INDEX

### Public Airports by Airport Identifier

<b>01J</b>	Hilliard Airpark	39	<b>CTY</b>	Cross City Airport	19
<b>0J8</b>	Flying Ten Airport	5	<b>DAB</b>	Daytona Beach International Airport	21
<b>1J0</b>	Tri-County Airport	11	<b>DED</b>	DeLand Municipal – Sidney H Taylor Field	24
<b>1J6</b>	Bob Lee Flight Strip	23	<b>DT1</b>	Downtown Fort Lauderdale Heliport	31
<b>1J9</b>	Fort Walton Beach Airport	72	<b>DTS</b>	Destin Executive Airport	25
<b>2IS</b>	Airglades Airport	17	<b>ECP</b>	Northwest Florida Beaches International Airport	87
<b>24J</b>	Suwannee County Airport	59	<b>EVb</b>	New Smyrna Beach Municipal Airport	74
<b>28J</b>	Palatka Municipal-Lt Kay Larkin Field	83	<b>EYW</b>	Key West International Airport	50
<b>2J0</b>	Wakulla County Airport	86	<b>F13</b>	Shell Creek Airpark	96
<b>2J8</b>	Pierson Municipal Airport	91	<b>F15</b>	Halifax River Sea Plane Base	40
<b>2J9</b>	Quincy Municipal Airport	97	<b>F45</b>	North Palm Beach County General Aviation Airport	122
<b>2R4</b>	Peter Prince Field	70	<b>F47</b>	St George Island Airport	2
<b>2RR</b>	River Ranch Resort Airport	98	<b>F57</b>	Jack Browns Seaplane Base	126
<b>40J</b>	Perry-Foley Airport	90	<b>F95</b>	Calhoun County Airport	9
<b>42J</b>	Keystone Airpark	51	<b>FA1</b>	Tavares Seaplane Base	112
<b>48X</b>	Airport Manatee	85	<b>FHB</b>	Fernandina Beach Municipal Airport	30
<b>54J</b>	Defuniak Springs Airport	22	<b>FIN</b>	Flagler Executive Airport	84
<b>68J</b>	Tallahassee Commercial Airport	107	<b>FLL</b>	Fort Lauderdale/Hollywood International Airport	33
<b>6J8</b>	Oak Tree Landing Airport	38	<b>FMY</b>	Page Field	34
<b>82J</b>	Ferguson Airport	88	<b>FPR</b>	Treasure Coast International Airport	36
<b>A51</b>	Costin Airport	94	<b>FXE</b>	Fort Lauderdale Executive Airport	32
<b>AAF</b>	Apalachicola Regional - Cleve Randolph Field	1	<b>GIF</b>	Winter Haven Regional Airport	127
<b>APF</b>	Naples Municipal Airport	71	<b>GNV</b>	Gainesville Regional Airport	37
<b>AVO</b>	Avon Park Executive Airport	6	<b>HEG</b>	Herlong Recreational Airport	47
<b>BCT</b>	Boca Raton Airport	10	<b>HWO</b>	North Perry Airport	41
<b>BKV</b>	Brooksville - Tampa Bay Regional Airport	12	<b>IMM</b>	Immokalee Regional Airport	43
<b>BOW</b>	Bartow Municipal Airport	7	<b>INF</b>	Inverness Airport	45
<b>CDK</b>	George T Lewis Airport	15	<b>ISM</b>	Kissimmee Gateway Airport	78
<b>CEW</b>	Bob Sikes Airport	18	<b>JAX</b>	Jacksonville International Airport	49
<b>CGC</b>	Crystal River - Captain Tom Davis Field	20	<b>LAL</b>	Lakeland Linder International Airport	56
<b>CHN</b>	Wauchula Municipal Airport	121			
<b>CLW</b>	Clearwater Air Park	16			
<b>COI</b>	Merritt Island Airport	64			
<b>CRG</b>	Jacksonville Executive At Craig Airport	48			

## INDEX

### Public Airports by Airport Identifier

<b>LCQ</b>	Lake City Gateway Airport	53	<b>TLH</b>	Tallahassee International Airport	106
<b>LEE</b>	Leesburg International Airport	58	<b>TMB</b>	Miami Executive Airport	66
<b>LNA</b>	Palm Beach County Park Airport	123	<b>TNT</b>	Dade-Collier Training and Transition Airport	65
<b>MAI</b>	Marianna Municipal Airport	62	<b>TPA</b>	Tampa International Airport	110
<b>MCO</b>	Orlando International Airport	79	<b>TPF</b>	Peter O Knight Airport	108
<b>MIA</b>	Miami International Airport	67	<b>VDF</b>	Tampa Executive Airport	109
<b>MKY</b>	Marco Island Executive Airport	61	<b>VNC</b>	Venice Municipal Airport	118
<b>MLB</b>	Melbourne International Airport	63	<b>VPS</b>	Destin - Fort Walton Beach Airport / Eglin Air Force Base	117
<b>MTH</b>	The Florida Keys Marathon International Airport	60	<b>VQQ</b>	Cecil Airport	46
<b>OBE</b>	Okeechobee County Airport	76	<b>VRB</b>	Vero Beach Regional Airport	120
<b>OCF</b>	Ocala International-Jim Taylor Field	75	<b>X01</b>	Everglades Airpark	29
<b>OMN</b>	Ormond Beach Municipal Airport	81	<b>X04</b>	Orlando Apopka Airport	3
<b>OPF</b>	Miami-Opa Locka Executive Airport	69	<b>X05</b>	Pilot Country Airport	13
<b>ORL</b>	Executive Airport	77	<b>X06</b>	Arcadia Municipal Airport	4
<b>PBI</b>	Palm Beach International Airport	124	<b>X07</b>	Lake Wales Municipal Airport	55
<b>PCM</b>	Plant City Airport	92	<b>X10</b>	Belle Glade State Municipal Airport	8
<b>PGD</b>	Punta Gorda Airport	95	<b>X13</b>	Carrabelle - Thompson Airport	14
<b>PHK</b>	Palm Beach County Glades Airport	82	<b>X14</b>	La Belle Municipal Airport	52
<b>PIE</b>	St Pete-Clearwater International Airport	101	<b>X21</b>	Arthur Dunn Air Park	113
<b>PMP</b>	Pompano Beach Airpark	93	<b>X23</b>	Umatilla Municipal Airport	115
<b>PNS</b>	Pensacola International Airport	89	<b>X25</b>	Chalet Suzanne Air Strip	54
<b>RSW</b>	Southwest Florida International Airport	35	<b>X26</b>	Sebastian Municipal Airport	103
<b>SEF</b>	Sebring Regional Airport	104	<b>X35</b>	Marion County Airport	26
<b>SFB</b>	Orlando Sanford International Airport	80	<b>X36</b>	Buchan Airport	27
<b>SGJ</b>	Northeast Florida Regional Airport	99	<b>X39</b>	Tampa North Aero Park	111
<b>SPG</b>	Albert Whitted Airport	100	<b>X44</b>	Miami Seaplane Base	68
<b>SRQ</b>	Sarasota / Bradenton International Airport	102	<b>X49</b>	South Lakeland Airport	57
<b>SUA</b>	Witham Field	105	<b>X50</b>	Massey Ranch Airpark	73
<b>TIX</b>	Space Coast Regional Airport	114	<b>X51</b>	Miami Homestead General Aviation Airport	42
			<b>X52</b>	New Hibiscus Airpark	119
			<b>X55</b>	Mid Florida at Eustis Airport	28
			<b>X58</b>	Indiantown Airport	44
			<b>X59</b>	Valkaria Airport	116

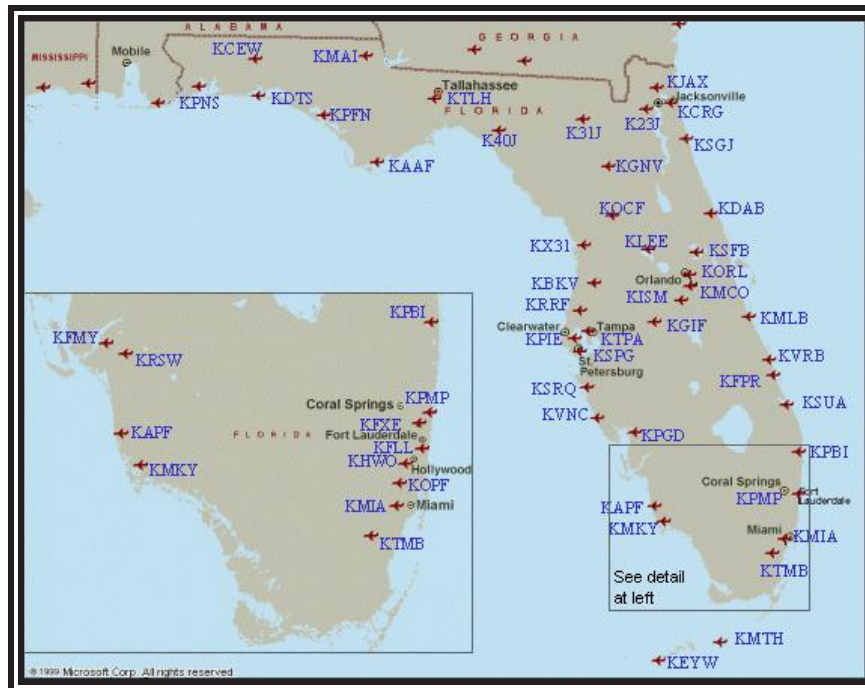
## INDEX

### Public Airports by Airport Identifier

<b>X60</b>	Williston Municipal Airport	125
<b>X61</b>	Bob White Field	128
<b>ZPH</b>	Zephyrhills Municipal Airport	129

## WEATHER SITES

## Automated Weather Sites in Florida



City / Site	Site ID	Frequency	Phone	Type
Apalachicola	AAF	119.925	850-653-8271	ASOS
Avon Park	AVO	118.725	863-453-4223	AWOS III
Bartow	BOW	123.775	863-533-9004	AWOS III
Brooksville	BKV	134.725	352-799-5881	ASOS
Clewiston	21S	124.175	863-983-7020	AWOS III
Crestview	CEW	119.275	850-682-1237	ASOS
Crystal River	CGC	118.325	352-563-6600	AWOS III
Daytona Beach	DAB	120.05 A	386-253-7469	ASOS
Deland	DED	119.575	386-740-5811	AWOS III
Destin	DTS	133.925	850-654-7128	ASOS
Fernandina Beach	FHB	118.075	904-277-7323	AWOS III
Fort Lauderdale	FLL	135.0 A	954-359-7857	ASOS
Fort Lauderdale	FXE	119.85 A	954-772-2537	ASOS
Fort Myers	FMY	123.725 A	239-936-2318	ASOS
Fort Myers	RSW	124.65 A	941-561-0966	ASOS
Fort Pierce	FPR	134.825 A	772-489-4281	ASOS
Gainesville	GNV	127.15 A	352-335-8672	ASOS
Hollywood	HWO	135.475 A	954-983-5904	ASOS
Immokalee	IMM	118.525	239-657-2038	AWOS III
Jacksonville	VQQ	125.275 A	904-778-6934	ASOS
Jacksonville	CRG	125.4 A	904-646-4670	ASOS
Jacksonville	JAX	125.85 A	904-741-4304	ASOS
Jacksonville	HEG	119.275	904-695-0334	AWOS III
Key West	EYW	121.125	305-292-4046	ASOS
Keystone Heights	42J	124.275	352-473-8273	AWOS III
Kissimmee	ISM	128.775	407-847-0533	AWOS III

## WEATHER SITES

### Automated Weather Sites in Florida (Continued)

City / Site	Site ID	Frequency	Phone	Type
Lake City	LCQ	120.675	386-754-9366	AWOS III
Leesburg	LEE	134.325	352-787-1565	ASOS
Live Oak	24J	118.225	386-362-1731	AWOS III
Marathon	MTH	135.525	305-743-8373	ASOS
Marco Island	MKY	120.075	239-394-8187	AWOS III
Marianna	MAI	133.525	850-482-6082	ASOS
Melbourne	MLB	132.55 A	321-723-7403	ASOS
Merritt Island	COI	119.025	321-986-8864	AWOS III
Miami	TMB	124.0 A	305-235-1332	ASOS
Miami	OPF	125.9 A	305-681-4063	ASOS
Miami	MIA	119.15 A	305-870-0235	ASOS
Naples	APF	134.225 A	239-643-9886	ASOS
Ocala	OCF	128.125	352-237-8525	AWOS III
Okeechobee	OBE	118.675	863-467-1148	AWOS III
Orlando	MCO	121.25 A	407-855-5235	ASOS
Orlando	ORL	127.25 A	407-658-6753	ASOS
Ormond Beach	OMN	118.475	386-615-7084	AWOS III
Panama City	PFN	119.975 A	850-872-0385	ASOS
Pensacola	PNS	121.25 A	850-436-4799	ASOS
Perry	40J	118.375	850-838-3526	AWOS I
Plant City	PCM	120.025	813-764-8259	AWOS III
Pompano Beach	PMP	120.55 A	954-783-3720	ASOS
Punta Gorda	PGD	135.675	941-639-0076	ASOS
Sanford	SFB	125.975 A	407-321-9384	ASOS
Sarasota	SRQ	124.375 A	941-359-0117	ASOS
Sebring	SEF	119.475	863-655-6424	AWOS III
Saint Augustine	SGJ	119.625 A	904-824-7084	AWOS III
Saint Petersburg	SPG	118.875	727-821-4334	ASOS
Saint Petersburg	PIE	134.5 A	727-531-3456	ASOS
Stuart	SUA	134.475 A	772-692-7399	AWOS III
Tallahassee	TLH	119.45 A	850-576-3665	ASOS
Tampa	TPA	126.45 A	813-873-7228	ASOS
Tampa	TPF	118.925	813-251-6824	AWOS III
Tampa	VDF	121.125	813-630-0924	AWOS III
Titusville	X21	119.725	321-385-0383	AWOS III
Venice	VNC	119.275	941-486-2718	AWOS III
Vero Beach	VRB	132.5 A	772-978-9535	ASOS
West Palm Beach	PBI	123.75 A	561-683-2548	ASOS
Williston	X60	118.425	352-528-9949	AWOS III
Winter Haven	GIF	133.675	863-293-1604	ASOS
Zephyrhills	ZPH	118.975	813-780-0031	ASOS
NOTE: Frequency Followed by "A" Denotes ATIS Frequency				

## AIRPORT SECURITY

### Reporting Suspicious Activity on or Around an Airport

- Immediately call the nearest law enforcement authorities to report information on any suspicious activity.
- Be prepared to give as much information as possible.

#### ***Avoid Placing Yourself or Others in Danger***

- Call **9-1-1** immediately for any life-threatening **EMERGENCY** situation.
- For security of General Aviation (GA) aircraft and airport operations, please call the following **AIRPORT WATCH** national, toll-free hotline number to report suspicious activity: **1-866-GA-SECURE** or **1-866-427-3287**.
- Report information indicating possible criminal activity to your local law enforcement authorities - **Police Department** of **Sheriff's Office**.
- If something highly dangerous, such as weapons or explosives, is being loaded on an aircraft; or if you have reason to believe a serious crime or an attack is about to occur, immediately call the **Florida Department of Law Enforcement** or the **Federal Bureau of Investigation**.

Florida Department of Law Enforcement FDLE Domestic Security Task Forces			
Region	Regional Area	Toll-Free Call	Local Call
Pensacola	Northwest Florida	1-800-226-8574	850-595-2100
Tallahassee	North Florida	1-800-342-0820	850-410-7640
Jacksonville	Northeast Florida	1-800-226-6481	904-360-7100
Orlando	Central Florida	1-800-226-8521	407-245-0888
Miami	Southeast Florida	1-800-226-3023	305-470-5500
Fort Myers	Southwest Florida	1-800-407-4880	239-278-7170
Tampa Bay	Tampa Bay	1-800-226-1140	813-878-7300

Federal Bureau of Investigation FBI Offices in Florida			
Division Offices	Local Call	Resident Agency	Local Call
Jacksonville Division Headquarters	904-248-7000	Daytona Beach Fort Walton Beach Gainesville Ocala Panama City Pensacola Tallahassee	386-252-0463 850-244-2422 352-372-9600 352-732-7563 850-785-8751 850-432-3476 850-224-4107
Tampa Division Headquarters	813-253-1000	Clearwater Fort Myers Lakeland Melbourne Naples Orlando Pasco/Hernando Sarasota	727-796-7055 239-337-7171 863-682-6114 321-757-6057 239-263-8225 407-875-9976 813-973-0687 941-955-3325
Miami Division Headquarters	305-944-9101	Fort Pierce Homestead Key West West Palm Beach	561-461-6142 305-248-8677 305-296-3096 561-833-7517



**Civil Air Patrol**  
U.S. Air Force Auxiliary  
Florida Wing Headquarters  
4040 Crossfield Way  
Suite 6  
Lakeland, FL 33811

**For information call:**

Phone 863-644-0172  
Fax 863-644-0180

**For emergencies call:**

AFRCC 1-800-851-3051

---

To report changes to the Florida Airport Directory, write or call:

Florida Department of Transportation  
Aviation Office  
605 Suwannee Street, MS 46  
Tallahassee, Florida 32399-0450  
Phone (850) 414-4500  
Fax (850) 414-4508  
E-mail: [michael.mcdougall@dot.state.fl.us](mailto:michael.mcdougall@dot.state.fl.us)  
Web site: [www.fdot.gov/aviation](http://www.fdot.gov/aviation)

**Please send changes and updates to the above address.**

U.S. DEPARTMENT OF TRANSPORTATION FEDERAL AVIATION ADMINISTRATION				FLIGHT PLAN			(FAA USE ONLY) <input type="checkbox"/> PILOT BRIEFING <input type="checkbox"/> VNR <input type="checkbox"/> STOPOVER		TIME STARTED		SPECIALIST INITIALS		
1. TYPE		2. AIRCRAFT IDENTIFICATION		3. AIRCRAFT TYPE / SPECIAL EQUIPMENT		4. TRUE AIRSPEED		5. DEPARTURE POINT		6. DEPARTURE TIME		7. CRUISING ALTITUDE	
<input type="checkbox"/> VFR										<input type="checkbox"/> PROPOSED (Z)		<input type="checkbox"/> ACTUAL (Z)	
<input type="checkbox"/> IFR													
<input type="checkbox"/> OVER													
8. ROUTE OF FLIGHT													
9. DESTINATION (Name of airport and city)				10. EST. TIME ENROUTE		11. REMARKS							
				HOURS MINUTES									
12. FUEL ON BOARD				13. ALTERNATE AIRPORT(S)		14. PILOT'S NAME, ADDRESS & TELEPHONE NUMBER & AIRCRAFT HOME BASE		15. NUMBER ABOARD					
HOURS MINUTES													
16. COLOR OF AIRCRAFT				17. DESTINATION CONTACT TELEPHONE (OPTIONAL)									
18. COLOR OF AIRCRAFT				CIVIL AIRCRAFT PILOTS. FAR Part 91 requires you file an IFR flight plan to operate under instrument flight rules in controlled airspace. Failure to file could result in a civil penalty not to exceed \$1,000 for each violation (Section 901 of the Federal Aviation Act of 1958, as amended). Filing of a VFR flight plan is recommended as a good operating practice. See also Part 99 for requirements concerning D-VFR flight plans.									

# UNITED WE STAND SPECIALTY LICENSE PLATE

If you work in the aviation industry, enjoy recreational flying, or are concerned about national security, you may want to consider purchasing the United We Stand specialty plate

(Created by an Act of the Florida Legislature in 2002  
to support Secure Airports for Florida's Economy.)

Revenue goes to the Department of Transportation to fund security-related aviation projects pursuant to Chapter 332, Florida Statutes and to provide training related to airport security and management.



For more information about how you can  
purchase this specialty license plate, please visit  
[www.flhsmv.gov/specialtytags/SLP.html](http://www.flhsmv.gov/specialtytags/SLP.html)